

LAND CORNER RECORDATION CERTIFICATE

FILING REQUIREMENT OF ACT 74, MICH. P.A. 1970

LIBER 7 PAGE 217

FOR CORNERS OF --	LOCATED IN --	CORNER CODE NUMBER
1. PUBLIC LAND SURVEY 4 T. 1 N. R. 1 W.		F-2, G-2
2. PROPERTY CONTROLLING IN SECTION T. N. S. R. E. W.		
3. MISCELLANEOUS PROPERTY IN SECTION T. N. S. R. E. W.		
4. LOT NO. , RECORDED PLAT		
5. PRIVATE CLAIMS		

FILED

Nov 28 12 44 PM '90

REGISTER OF DEEDS

REGISTER OF DEEDS STAMP AND FILING NUMBER

1. RON HELSEL, do hereby certify that under requirements of P.A. 74, Michigan P.A. of 1970, the corner points mentioned in lines 1 and 2 above were, in a field survey on AUG. 15, 1990, established, re-established, monumented, re-monumented, recovered or restored as expressed below and in conformance with regulations and rules therefore as required in the current manual of survey instructions of the United States Department of the Interior, Bureau of Land Management or by a decree of a court of law. Furthermore, that the corner points mentioned in lines 3, 4 and 5 above were, in a field survey on 19, found, recovered, restored, established or re-established as expressed below and in conformance with the rules of the Michigan State Board of Registration for Land Surveyors or, by a Decree of a Court of law:

A. Description of original monument and accessories and/or subsequent restoration:

F-2 CORNER NOT SET IN ORIGINAL SURVEY
G-2 UNKNOWN

B. Description of corner evidence found and/or method applied in restoring or re-establishing corner:

F-2 CORNER SET BY BOSS REC L. 3, PAGE 533
FOUND ORIGINAL BAR & CAP & WITNESSES TAGS

G-2 CORNER SET & RECORDED BY BOSS, L. 3, PAGE 533
FOUND BOSS BAR & CAP 28' WEST OF $\frac{1}{4}$ BAR IN DRAIN
CORNER WAS IN CLOSE ACCORD WITH HENDRYX SURVEY IN LIBER 3, PAGE 602

C. Description of monument for corner and accessories established to perpetuate locating the position of the corner:

F-2 BOSS BAR & CAP 0.3 FEET SE'LY OF RAILROAD RAIL AT 4-WAY FENCE INTERSECTION
N05°W 9.94', NAIL WEST/SIDE TRIPLE 6" HICKORY
WEST 35.10', NAIL SOUTH/SIDE TWIN 10" HICKORY
S75°W 31.6', NAIL SOUTH/SIDE TRIPLE 12" ASH

G-2 $\frac{1}{4}$ " BAR IN INTERSECTION OF DRAIN
N10°E 28.35' N & T, WEST/SIDE 8" ELM
N85°W 17.92' LESTER BAR & CAP
WEST 27.77' BOSS BAR & CAP
WEST 28.8' CEDAR FENCE POST

SIGNED BY Ron Helsel DATE AUG. 22, 1990

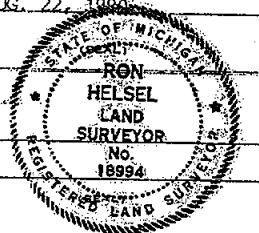
SURVEYOR'S MICHIGAN REGISTRATION NO. 18994

FOR STATE AND UNITED STATES AGENCIES:

SIGNED BY _____ DATE _____

APPROVED AND SIGNED BY _____ DATE _____

SURVEYOR'S MICHIGAN REGISTRATION NO. _____



2365

FORM APPROVED BY MICHIGAN STATE BOARD OF REGISTRATION, JAN. 28, 1971
REVISED MAY 14, 1975

MAY PLACE SKETCH ON BACK OR ATTACHED SHEET

LAND CORNER RECORDATION CERTIFICATE

FILING REQUIREMENT OF ACT 74, MICH. P.A. 1970

LIBER 3 PG 533

FOR CORNERS OF--	LOCATED IN--	CORNER CODE NUMBER
1. PUBLIC LAND SURVEY 4 T. 1 N. R. 1 E.		F-2, G-2, G-3
2. PROPERTY CONTROLLING IN SECTION T. N. R. E.		
3. MISCELLANEOUS PROPERTY IN SECTION T. N. R. E.		
4. LOT NO. _____, RECORDED PLAT _____		
5. PRIVATE CLAIMS _____		

FILED

FEB 3 8 39 AM '76

REGISTER OF DEEDS

Paul M. [Signature]
INGHAM COUNTY, MICH.

REGISTER OF DEEDS STAMP AND FILING NUMBER

I, Oscar Boss do hereby certify that under requirements of P.A. 74, Michigan P.A. of 1970, the corner points mentioned in lines 1 and 2 above (identified with circles on index code diagram—over) were, in a field survey on January 16 1974, established, re-established, monumented, re-monumented, recovered or restored as expressed below and in conformance with regulations and rules therefore as required in the current manual of survey instructions of the United States Department of the Interior, Bureau of Land Management or by a decree of a court of law. Furthermore, that the corner points mentioned in lines 3, 4 and 5 above were, in a field survey on 19 found, recovered, restored, established or re-established as expressed below and in conformance with the rules of the Michigan State Board of Registration for Land Surveyors or by a Decree of a Court of law:

A. Description of original monument and accessories and/or subsequent restoration:

F-2 Unknown
G-2 Unknown
G-3 Unknown

B. Description of corner evidence found and/or method applied in restoring or re-establishing corner:

F-2 1/2" iron set (fence intersection)
G-2 1/2" iron set (iron 3" West of east bank of stream)
G-3 1/2" iron set (fence intersection)

C. Description of monument for corner and accessories established to perpetuate locating the position of the corner:

F-2 Center Section, Sec. 4	G-3 SE corner, Sec. 4
S.75°W. 31.60 Nail S/S 12" tree	Due East 2.43 Nail S/S 6" Thorn tree
Due West 35.10 Nail S/S 10" tree	Due North 3.10 Nail W/S 4" Thorn tree
N.05°W. 9.93 Nail W/S 4" tree	Due West 85.42 Nail S/S 18" tree
G-2 E 1/4 corner, Sec. 4	
Due West 28.00 iron set	
S.8°W. 17.95 Nail S/S 4" tree	
N.70°W. 24.79 Nail N/S 4" tree	

SIGNED BY Oscar Boss DATE 1-29-76

SURVEYOR'S MICHIGAN REGISTRATION NO. 13574

FOR STATE AND UNITED STATES AGENCIES:

SIGNED BY _____ DATE _____

APPROVED AND SIGNED BY _____ DATE _____

SURVEYOR'S MICHIGAN REGISTRATION NO. _____

Form No. ML 5725
DOUGLASS BROS. & CO., KALAMAZOO, MICH.

FORM APPROVED BY MICHIGAN STATE BOARD OF REGISTRATION, JAN. 25, 1971
DISTRIBUTED BY: MICHIGAN SOCIETY OF REGISTERED LAND SURVEYORS

FOR PUBLIC LAND SURVEY CORNERS IN THE
T. 1N, R. 1W. (MENTIONED OVER)

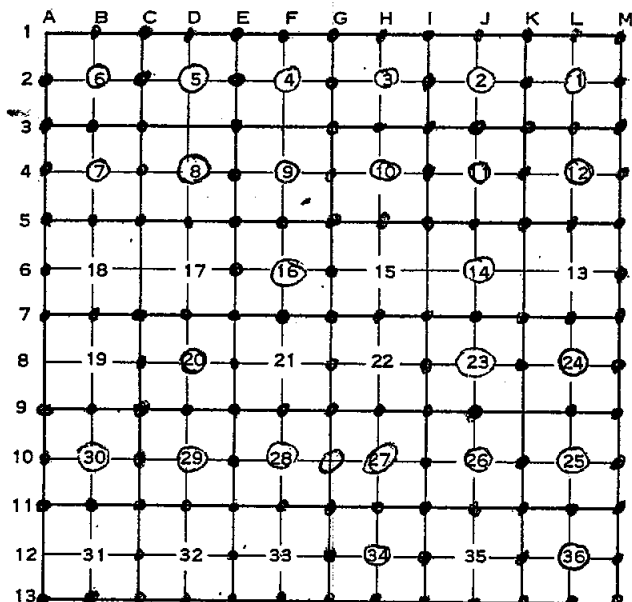
[illegible]

FOR PROPERTY CONTROLLING AND MISC.
PROPERTY CORNERS WITHIN THE SECTION
(MENTIONED OVER AND EXCLUDE LOT CORNER)

- EXPLANATORY SKETCH IF NECESSARY -- BELOW

3576-097 *0005.00 JMS

TOWNSHIP CORNER NUMBERING CODE DIAGRAM



LESLIE

CORNER INDEX

CODE NO.	FILING NUMBER	CODE NO.	FILING NUMBER
----------	---------------	----------	---------------

A-1	Liber 7 pg. 7	D-1	Liber 6 pg. 84
A-2	Liber 5 pg. 39	D-2	Liber 8 pg. 113/16
A-3	Liber 10 pg. 222	D-3	Liber 6 pg. 73
A-4	Liber 4 pg. 277	D-4	Liber 5 pg. 41
A-5	Liber 6 pg. 183	D-5	Liber 1 pg. 607
A-6	Liber 5 pg. 57	D-6	Liber 8 pg. 443
A-7	Liber 3 pg. 623	D-7	Liber 4 pg. 345
A-8	Liber 6 pg. 271	D-8	Liber 5 pg. 18
A-9	Liber 3 pg. 623	D-9	Liber 3 pg. 367
A-10	Liber 6 pg. 158	D-10	Liber 3 pg. 367
A-11		D-11	
A-12		D-12	
A-13		D-13	

B-1	Liber 5 pg. 123	E-1	Liber 1 pg. 343
B-2	Liber 7 pg. 8	E-2	Liber 1 pg. 345
B-3	Liber 4 pg. 330	E-3	Liber 4 pg. 174
B-4	Liber 5 pg. 29	E-4	Liber 2 pg. 601
B-5	Liber 5 pg. 40	E-5	Liber 2 pg. 93
B-6		E-6	Liber 3 pg. 601
B-7	Liber 4 pg. 339	E-7	Liber 1 pg. 609
B-8		E-8	Liber 5 pg. 38
B-9	Liber 4 pg. 359	E-9	Liber 2 pg. 277
B-10	Liber 3 pg. 624	E-10	Liber 2 pg. 273
B-11	Liber 3 pg. 624	E-11	Liber 3 pg. 367
B-12		E-12	Liber 3 pg. 367
B-13	Liber 6 pg. 184	E-13	Liber 3 pg. 367

C-1	Liber 5 pg. 37	F-1	Liber 4 pg. 178
C-2	Liber 1 pg. 341	F-2	Liber 3 pg. 533
C-3	Liber 4 pg. 343	F-3	Liber 4 pg. 269
C-4	Liber 4 pg. 360	F-4	Liber 3 pg. 601
C-5	Liber 4 pg. 393	F-5	Liber 3 pg. 601
C-6		F-6	Liber 3 pg. 599
C-7	Liber 1 pg. 605	F-7	Liber 2 pg. 155
C-8	Liber 4 pg. 361	F-8	Liber 2 pg. 155
C-9	Liber 5 pg. 155	F-9	Liber 2 pg. 615
C-10	Liber 3 pg. 367	F-10	Liber 6 pg. 150
C-11	Liber 3 pg. 367	F-11	Liber 6 pg. 85
C-12	Liber 3 pg. 367	F-12	
C-13	Liber 3 pg. 367	F-13	

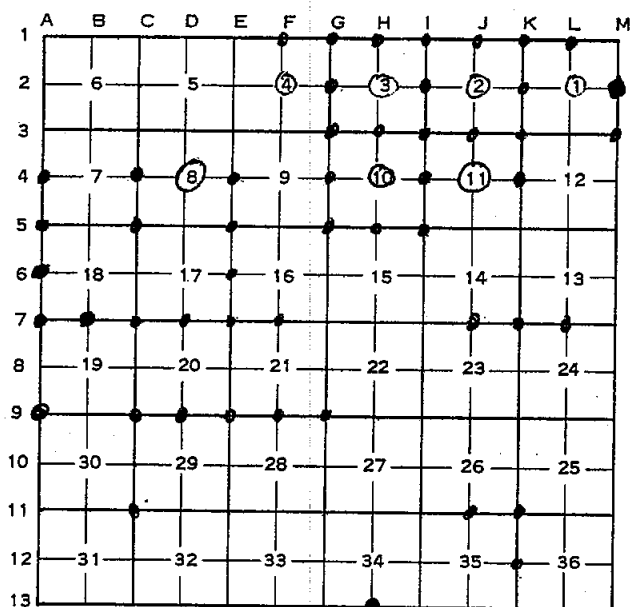
CODE NO.	FILING NUMBER	CODE NO.	FILING NUMBER
G-1	Liber 4 pg. 140	K-1	Liber 4 pg. 334
G-2	Liber 3 pg. 533	K-2	Liber 4 pg. 263
G-3	Liber 3 pg. 533	K-3	Liber 4 pg. 182
G-4	Liber 5 pg. 42	K-4	Liber 2 pg. 611
G-5	Liber 4 pg. 241	K-5	Liber 5 pg. 56
G-6	Liber 3 pg. 599	K-6	
G-7	Liber 3 pg. 599	K-7	Liber 5 pg. 56
G-8	Liber 4 pg. 45	K-8	Liber 1 pg. 199
G-9	Liber 2 pg. 153	K-9	
G-10	Liber 4 pg. 209	K-10	Liber 6 pg. 13
G-11	Liber 5 pg. 60	K-11	Liber 2 pg. 449
G-12	Liber 7 pg. 283	K-12	Liber 2 pg. 449
G-13	Liber 4 pg. 362	K-13	Liber 2 pg. 449

H-1	Liber 6 pg. 157	L-1	Liber 6 pg. 129
H-2	Liber 4 pg. 363	L-2	Liber 6 pg. 371
H-3	Liber 4 pg. 262	L-3	Liber 9 pg. 279
H-4	Liber 5 pg. 381	L-4	Liber 4 pg. 182
H-5	Liber 6 pg. 118	L-5	Liber 5 pg. 56
H-6		L-6	
H-7	Liber 4 pg. 364	L-7	Liber 1 pg. 201
H-8		L-8	Liber 1 pg. 203
H-9	Liber 6 pg. 185	L-9	Liber 1 pg. 205
H-10	Liber 6 pg. 174	L-10	Liber 4 pg. 341
H-11	Liber 5 pg. 43	L-11	Liber 2 pg. 447
H-12	Liber 5 pg. 44	L-12	Liber 2 pg. 447
H-13	Liber 6 pg. 159	L-13	Liber 2 pg. 447

I-1	Liber 6 pg. 106	M-1	Liber 9 pg. 280
I-2	Liber 6 pg. 257	M-2	Liber 2 pg. 265
I-3	Liber 5 pg. 382	M-3	Liber 2 pg. 613
I-4	Liber 2 pg. 473	M-4	Liber 2 pg. 611
I-5	Liber 4 pg. 165	M-5	Liber 6 pg. 10
I-6		M-6	Liber 7 pg. 264
I-7	Liber 4 pg. 165	M-7	Liber 4 pg. 206
I-8	Liber 3 pg. 169	M-8	Liber 6 pg. 63
I-9	Liber 5 pg. 59	M-9	Liber 7 pg. 286
I-10	Liber 5 pg. 59	M-10	Liber 7 pg. 286
I-11	Liber 5 pg. 15	M-11	Liber 8 pg. 154
I-12	Liber 5 pg. 15	M-12	Liber 2 pg. 445
I-13	Liber 5 pg. 15	M-13	Liber 2 pg. 445

J-1	Liber 6 pg. 128	F-9	Liber 2 pg. 367
J-2	Liber 4 pg. 264	K-11	Liber 3 pg. 153
J-3	Liber 1 pg. 399	K-12	Liber 3 pg. 153
J-4	Liber 1 pg. 399	K-13	Liber 3 pg. 153
J-5	Liber 4 pg. 165	M-12	Liber 3 pg. 155
J-6	Liber 4 pg. 365	M-13	Liber 3 pg. 155
J-7	Liber 3 pg. 171	L-11	Liber 3 pg. 157
J-8	Liber 3 pg. 171	L-13	Liber 3 pg. 157
J-9	Liber 3 pg. 169	E-9	Liber 3 pg. 173
J-10	Liber 5 pg. 45	E-10	Liber 3 pg. 175
J-11	Liber 5 pg. 15	G-7	Liber 4 pg. 45
J-12		B-3	Liber 10 pg. 108
J-13	Liber 5 pg. 15	A-2	Liber 10 pg. 109
		B-2	Liber 10 pg. 110
		C-1	Liber 10 pg. 117
		R-1	Liber 10 pg. 126

TOWNSHIP CORNER NUMBERING CODE DIAGRAM



CORNER INDEX

CODE NO.	FILING NUMBER	CODE NO.	FILING NUMBER
G-1	<i>Li. 8 pg. 120</i>	K-1	<i>Li. 9 pg. 274</i>
G-2	<i>Li. 7 pg. 217 →</i>	K-2	<i>Liber 4 pg. 347 →</i>
G-3	<i>Li. 8 pg. 199</i>	K-3	<i>Liber 9 pg. 302</i>
G-4	<i>Liber 8 pg. 150</i>	K-4	<i>Liber 9 pg. 167</i>
G-5	<i>Liber 8 pg. 152</i>	K-5	
G-6		K-6	
G-7		K-7	<i>Li. 8 pg. 75</i>
G-8		K-8	
G-9	<i>Liber 7 pg. 268</i>	K-9	
G-10		K-10	
G-11		K-11	<i>Liber 6 pg. 13</i>
G-12		K-12	<i>Liber 5 pg. 15</i>
G-13		K-13	

CORNER INDEX

CODE NO.	FILING NUMBER	CODE NO.	FILING NUMBER	CODE NO.	FILING NUMBER	CODE NO.	FILING NUMBER
A-1		D-1		H-1	<i>Liber 8 pg. 148</i>	L-1	<i>Liber 9 pg. 275</i>
A-2		D-2		H-2	<i>Liber 8 pg. 144</i>	L-2	<i>Liber 9 pg. 277</i>
A-3		D-3		H-3	<i>Liber 5 pg. 380 →</i>	L-3	
A-4	<i>Li. 10 pg. 320</i>	D-4	<i>Liber 6 pg. 172</i>	H-4	<i>Li. 8 pg. 191</i>	L-4	
A-5	<i>Li. 10 pg. 318</i>	D-5		H-5	<i>Liber 8 pg. 146</i>	L-5	
A-6	<i>Li. 10 pg. 316</i>	D-6		H-6		L-6	
A-7	<i>Liber 6 pg. 170 →</i>	D-7	<i>Liber 6 pg. 167</i>	H-7		L-7	<i>Li. 8 pg. 77</i>
A-8		D-8		H-8		L-8	
A-9	<i>LI-P 237</i>	D-9	<i>Liber 9 pg. 328</i>	H-9		L-9	
A-10		D-10		H-10		L-10	
A-11	<i>11</i>	D-11		H-11		L-11	
A-12		D-12		H-12		L-12	
A-13		D-13		H-13	<i>Liber 8 pg. 156</i>	L-13	
B-1		E-1		I-1	<i>Li. 8 pg. 122</i>	M-1	
B-2		E-2		I-2	<i>Li. 7 pg. 403</i>	M-2	<i>Liber 5 pg. 151 →</i>
B-3		E-3		I-3	<i>Li. 8 pg. 195</i>	M-3	<i>Liber 9 pg. 284</i>
B-4	<i>11-113</i>	E-4	<i>Liber 6 pg. 73</i>	I-4	<i>Li. 8 pg. 193</i>	M-4	
B-5		E-5	<i>Liber 6 pg. 73</i>	I-5	<i>Li. 8 pg. 189</i>	M-5	
B-6	<i>11-117</i>	E-6	<i>Liber 6 pg. 167</i>	I-6		M-6	
B-7	<i>Li. 10 pg. 312</i>	E-7	<i>Liber 5 pg. 178 →</i>	I-7		M-7	
B-8		E-8		I-8		M-8	
B-9		E-9	<i>Liber 9 pg. 328</i>	I-9		M-9	
B-10		E-10		I-10		M-10	
B-11	<i>LI-P 238</i>	E-11		I-11		M-11	
B-12		E-12		I-12		M-12	
B-13	<i>LI-P 240</i>	E-13		I-13		M-13	
C-1		F-1	<i>Liber 5 pg. 27</i>	J-1	<i>Liber 9 pg. 294</i>	E-7	<i>Li. 6 pg. 167</i>
C-2		F-2	<i>Li. 7 pg. 217</i>	J-2	<i>Liber 4 pg. 349 →</i>	G-2	<i>Li. 8 pg. 197</i>
C-3		F-3		J-3	<i>Liber 9 pg. 298</i>	H-3	<i>Li. 8 pg. 248</i>
C-4	<i>Li. 10 pg. 310</i>	F-4		J-4	<i>Liber 9 pg. 166</i>	M-2	<i>Li. 9 pg. 282</i>
C-5	<i>Li. 10 pg. 308</i>	F-5		J-5		J-2	<i>Li. 9 pg. 296</i>
C-6	<i>11-107</i>	F-6		J-6		K-2	<i>Li. 9 pg. 300</i>
C-7	<i>Liber 5 pg. 571-109</i>	F-7	<i>Liber 5 pg. 180</i>	J-7	<i>Li. 8 pg. 13</i>	F-9	<i>Li. 9 pg. 329</i>
C-8		F-8		J-8		A-7	<i>Li. 10 pg. 314</i>
C-9	<i>LI-P 236 LI-P 242</i>	F-9	<i>Li. 7 pg. 267 →</i>	J-9			
C-10	<i>LI-P 244</i>	F-10		J-10			
C-11	<i>Liber 5 pg. 21</i>	F-11		J-11	<i>Liber 6 pg. 13</i>		
C-12	<i>LI-P 246</i>	F-12		J-12			
C-13	<i>LI-P 248</i>	F-13		J-13			

INGHAM COUNTY
W 1/4 Corner, Section 5, T1N, R1W

LAND CORNER RECORDATION CERTIFICATE

FILING REQUIREMENT OF ACT 74, MICH. P.A. 1970

18341

FOR CORNERS OF--	Sec.	LOCATED IN--	CORNER CODE NUMBER
1. PUBLIC LAND SURVEY	5	T. 1 N. R. 1 E.	C-2
2. PROPERTY CONTROLLING IN SECTION		T. N. R. E.	
3. MISCELLANEOUS PROPERTY IN SECTION		T. N. R. E.	
4. LOT NO. _____, RECORDED PLAT _____			
5. PRIVATE CLAIMS _____			

FILED

FEB 16 4 06 PM '72

REGISTER OF DEEDS
Ma Bill Humphrey
INGHAM COUNTY, MICH.

REGISTER OF DEEDS STAMP AND
FILING NUMBER

I, Ronnie M. Lester do hereby certify that under requirements of P.A. 74, Michigan P.A. of 1970, the corner points mentioned in lines 1 and 2 above (identified with circles on index code diagram—over) were, in a field survey on December 23 1971, established, re-established, monumented, re-monumented, recovered or restored as expressed below and in conformance with regulations and rules therefore as required in the current manual of survey instructions of the United States Department of the Interior, Bureau of Land Management or by a decree of a court of law. Furthermore, that the corner points mentioned in lines 3, 4 and 5 above were, in a field survey on December 23 1971, found, recovered, restored, established or re-established as expressed below and in conformance with the rules of the Michigan State Board of Registration for Land Surveyors or, by a Decree of a Court of law:

A. Description of original monument and accessories and/or subsequent restoration:

Original monument and accessories obliterated.

B. Description of corner evidence found and/or method applied in restoring or re-establishing corner:

Set 1/2" bar on line between NW corner and SW corner of Section on fence line to West. Measured distances North and South in acceptable accord with original government measurement.

C. Description of monument for corner and accessories established to perpetuate locating the position of the corner:

1/2" bar 2.0' West centerline of Tuttle Road

Nail & Tag South side 20" boxelder, West 37.50'

Nail & Tag North side 20" walnut, SE, 53.86'

Nail & Tag West side 12" twin maple NNE, 102.65'

SIGNED BY Ronnie M. Lester

DATE Jan 11, 1972

SURVEYOR'S MICHIGAN REGISTRATION NO. 18998

(SEAL)

FOR STATE AND UNITED STATES AGENCIES:

SIGNED BY

CHIEF OF SURVEY PARTY

DATE

APPROVED AND SIGNED BY

MICHIGAN REGISTERED LAND SURVEYOR

DATE

(SEAL)

SURVEYOR'S MICHIGAN REGISTRATION NO.

Form No. MLM735
DOUBLEDAY BROS. & CO., KALAMAZOO, MICH.

FORM APPROVED BY MICHIGAN STATE BOARD OF REGISTRATION, JAN. 28, 1971
DISTRIBUTED BY MICHIGAN SOCIETY OF REGISTERED LAND SURVEYORS

Ingham County
NE Corner, Section 5, T1N, R1W
LAND CORNER RECORDATION CERTIFICATE

FILING REQUIREMENT OF ACT 74, MICH. P.A. 1970

LIBER

1 PG 343

FILED.

FOR CORNERS OF--	Sec.	LOCATED IN--	CORNER CODE NUMBER
1. PUBLIC LAND SURVEY	5	T. 1 N. R. 1 W.	E-1
2. PROPERTY CONTROLLING IN SECTION		N. S. R. E. W.	
3. MISCELLANEOUS PROPERTY IN SECTION		N. S. R. E. W.	
4. LOT NO.		RECORDED PLAT	
5. PRIVATE CLAIMS			

FEB 16 4 06 PM '72

REGISTER OF DEEDS

Mia Bill Humphrey
INGHAM COUNTY, MICH.

REGISTER OF DEEDS STAMP AND FILING NUMBER

I, Ronnie M. Lester do hereby certify that under requirements of P.A. 74, Michigan P.A. of 1970, the corner points mentioned in lines 1 and 2 above (identified with circles on index code diagram - over) were, in a field survey on December 23 1971, established, re-established, monumented, re-monumented, recovered or restored as expressed below and in conformance with regulations and rules therefore as required in the current manual of survey instructions of the United States Department of the Interior, Bureau of Land Management or by a decree of a court of law. Furthermore, that the corner points mentioned in lines 3, 4 and 5 above were, in a field survey on December 23 1971, found, recovered, restored, established or re-established as expressed below and in conformance with the rules of the Michigan State Board of Registration for Land Surveyors or, by a Decree of a Court of law:

A. Description of original monument and accessories and/or subsequent restoration:

Original monument and accessories obliterated.

B. Description of corner evidence found and/or method applied in restoring or re-establishing corner:

MSHD Records 1" pipe
38" elm, S7°E, 28.22'
10" maple, N27°E, 78.46'
NW Corner headwall S69°E, 36.05'
SW Corner headwall N72°E, 35.96'

C. Description of monument for corner and accessories established to perpetuate locating the position of the corner:

Found 2" pipe 18.35' East of East edge of Northbound lane of US-127

Nail & Tag SE side 18" ash NNE, 78.50'
NW Corner headwall S69°E, 36.05'
SW Corner headwall N72°E, 35.96'

SIGNED BY Ronnie M. Lester

DATE Jan 11, 1972

SURVEYOR'S MICHIGAN REGISTRATION NO.

18998

(SEAL)

FOR STATE AND UNITED STATES AGENCIES:

SIGNED BY [Signature]

CHIEF OF SURVEY PARTY

DATE

APPROVED AND SIGNED BY [Signature]

MICHIGAN REGISTERED LAND SURVEYOR

DATE

(SEAL)

SURVEYOR'S MICHIGAN REGISTRATION NO.

Form No. MLM735
DOUGLASS BROS. & CO., PALM SPRING, CALIF.

FORM APPROVED BY MICHIGAN STATE BOARD OF REGISTRATION, JAN. 28, 1971
DISTRIBUTED BY MICHIGAN SOCIETY OF REGISTERED LAND SURVEYORS

INGHAM COUNTY
E 1/4 Corner, Section 5, T1N, R1W
LAND CORNER RECORDATION CERTIFICATE

FILING REQUIREMENT OF ACT 74, MICH. P.A.1970

LIBER 1 PC 345

FOR CORNERS OF— Sec. LOCATED IN— CORNER CODE NUMBER
1. PUBLIC LAND SURVEY 5 T. 1 N. R. 1 W. E-2
2. PROPERTY CONTROLLING IN SECTION T N. S. R. W.
3. MISCELLANEOUS PROPERTY IN SECTION T N. S. R. W.
4. LOT NO. RECORDED PLAT
5. PRIVATE CLAIMS

FILED

FEB 16 4 06 PM '72

REGISTER OF DEEDS

Mia Bell Humphrey
INGHAM COUNTY, MICH.

REGISTER OF DEEDS STAMP AND
FILING NUMBER

I, Ronnie M. Lester do hereby certify that under requirements of P.A. 74, Michigan P.A. of 1970, the corner points mentioned in lines 1 and 2 above (identified with circles on index code diagram—over) were, in a field survey on December 23 19 71, established, re-established, monumented, re-monumented, recovered or restored as expressed below and in conformance with regulations and rules therefore as required in the current manual of survey instructions of the United States Department of the Interior, Bureau of Land Management or by a decree of a court of law. Furthermore, that the corner points mentioned in lines 3, 4 and 5 above were, in a field survey on December 23 19 71, found, recovered, restored, established or re-established as expressed below and in conformance with the rules of the Michigan State Board of Registration for Land Surveyors or, by a Decree of a Court of law:

A. Description of original monument and accessories and or subsequent restoration:

Original monument and accessories obliterated.

B. Description of corner evidence found and or method applied in restoring or re-establishing corner:

Found 5/4" iron rod on line between NE & SE Corners of Section on line with fence to East.

C. Description of monument for corner and accessories established to perpetuate locating the position of the corner:

3/4" iron centerline road on fence line to East

Nail & Tag SW side 10" crabapple NW, 49.50'

Nail & Tag NW side 24" stump SW, 56.60'

SW Corner of iron fence post, East, 34.25'

SIGNED BY

Ronnie M. Lester

DATE Feb 16 19 72

SURVEYOR'S MICHIGAN REGISTRATION NO. 18998

(SEAL)

FOR STATE AND UNITED STATES AGENCIES:

SIGNED BY

[Signature]

CHIEF OF SURVEY PARTY

DATE

APPROVED AND SIGNED BY

[Signature]

MICHIGAN REGISTERED LAND SURVEYOR

DATE

(SEAL)

SURVEYOR'S MICHIGAN REGISTRATION NO.

Form No. ML735
10001 CANT BROS. & CO., YALAMAZO, MICH.

FORM APPROVED BY MICHIGAN STATE BOARD OF REGISTRATION, JAN. 28 1971
DISTRIBUTED BY MICHIGAN SOCIETY OF REGISTERED LAND SURVEYORS

LAND CORNER RECORDATION CERTIFICATE

FILING REQUIREMENT OF ACT 74, MICH. P.A. 1970

FOR CORNERS OF-- LOCATED IN-- CORNER CODE NUMBER

1. PUBLIC LAND SURVEY 4 1 IN N S R 1W 1 E-3

2. PROPERTY CONTROLLING IN SECTION 1 N S R 1W

3. MISCELLANEOUS PROPERTY IN SECTION 1 N S R 1W

4. LOT NO. RECORDED PLAT

5. PRIVATE CLAIMS

LIBER 4 PG 174

FILED

APR 13 9 31 AM '78

REGISTER OF DEEDS

Paula Johnson
INGHAM COUNTY, MICH.

REGISTER OF DEEDS STAMP AND FILING NUMBER

I, George M. Young, do hereby certify that under requirements of P.A. 74, Michigan P.A. of 1970, the corner points mentioned in lines 1 and 2 above were, in a field survey on November 19, 1975, established, re-established, monumented, re-monumented, recovered or restored as expressed below and in conformance with regulations and rules therefore as required in the current manual of survey instructions of the United States Department of the Interior, Bureau of Land Management or by a decree of a court of law. Furthermore, that the corner points mentioned in lines 3, 4 and 5 above were, in a field survey on November 19, 1975, found, recovered, restored, established or re-established as expressed below and in conformance with the rules of the Michigan State Board of Registration for Land Surveyors or, by a Decree of a Court of law.

A. Description of original monument and accessories and or subsequent restoration:


E-3 Original monument and accessories obliterated.

B. Description of corner evidence found and/or method applied in restoring or re-establishing corner.

E-3 Found 3/4" iron rod .1' under asphalt.

C. Description of monument for corner and accessories established to perpetuate locating the position of the corner:

E-3 Nail in 18" Maple N 45° E 60.55'
Nail in 4" Elm S 89° E 37.11'
Nail in 18" Walnut S 25° E 99.50'



SIGNED BY George M. Young DATE April 11, 1978

SURVEYOR'S MICHIGAN REGISTRATION NO. 17640

(SEAL)

FOR STATE AND UNITED STATES AGENCIES:

SIGNED BY _____ DATE _____

CHIEF OF SURVEY PARTY

APPROVED AND SIGNED BY _____ DATE _____

MICHIGAN REGISTERED LAND SURVEYOR

(SEAL)

SURVEYOR'S MICHIGAN REGISTRATION NO. _____

1172

FORM APPROVED BY MICHIGAN STATE BOARD OF REGISTRATION, JAN. 28, 1971
REVISED MAY 14, 1975

MAY PLACE SKETCH ON BACK OR ATTACHED SHEET

LAND CORNER RECORDATION CERTIFICATE

FILING REQUIREMENT OF ACT 74, MICH. P.A. 1970

FOR CORNERS OF--	LOCATED IN--	CORNER CODE NUMBER
1. PUBLIC LAND SURVEY	T. 1 N. R. 1 E.	C-3
2. PROPERTY CONTROL- ING IN SECTION	T. S. R. E.	
3. MISCELLANEOUS PROPERTY IN SECTION	T. S. R. E.	
4. LOT NO.	RECORDED PLAT	
5. PRIVATE CLAIMS		

LIBER 4 10 343

FILED

SEP 13 10 33 AM '78

REGISTER OF DEEDS

Paula Johnson
INGHAM COUNTY, MICH.

REGISTER OF DEEDS STAMP AND
FILING NUMBER

I, Ronnie M. Lester, do hereby certify that under requirements of P.A. 74, Michigan P.A. of 1970, the corner points mentioned in lines 1 and 2 above were, in a field survey on June 16, 1978, established, re-established, monumented, re-monumented, recovered or restored as expressed below and in conformance with regulations and rules therefore as required in the current manual of survey instructions of the United States Department of the Interior, Bureau of Land Management or by a decree of a court of law. Furthermore, that the corner points mentioned in lines 3, 4 and 5 above were, in a field survey on , 19 , found, recovered, restored, established or re-established as expressed below and in conformance with the rules of the Michigan State Board of Registration for Land Surveyors or, by a Decree of a Court of law:

A. Description of original monument and accessories and/or subsequent restoration:
C-3

Post set in original government survey by Harvey Parke dated Feb. 1826.
Corner referred to in subsequent surveys by A. Jackson, County Surveyor, dated May 1, 1854 (v.2, p.198), by T.J. Brown, County Surveyor, in a survey dated April 25, 1873 (v.3, p.72), and in Miscellaneous County Surveyor Records, surveyor and date unknown.
Corner identified as a pointed stone by Wm. Barryman, County Surveyor, date unknown, and as a stone in the Ingham County Road Commission records, revised grid map, dated Jan. 1, 1969.

B. Description of corner evidence found and/or method applied in restoring or re-establishing corner:
C-3
Excavated hole 6' x 6.3' to an average depth of 3' at intersection of the centerlines of Tuttle and Annis Roads. Found 1" boat spike, 6" below road surface and 0.5' + east of centerline of Tuttle Road and + 2.5' north of the centerline of Annis Road. Found 1.3' x 1.0' large, pointed, blue rock surrounded and supported by 12 stones and numerous pieces of crockery, 2.0' beneath the surface, located on the centerline of Annis Road and + 1.0' east of the centerline of Tuttle Road. Witness trees found are in accord with those given by Jackson, Calkins, Barryman, and Ingham County Road Commission Records. Accepted pointed blue rock as corner described by Wm. Barryman in survey noted above. Excavation conducted by Ingham County Survey and Remonumentation Project crew.

C. Description of monument for corner and accessories established to perpetuate locating the position of the corner:
C-3

SE Corner, Section 6, T1N-R1W
Set 4" x 36" concrete monument with 1/2" x 38" rerod, cap #18998, with concrete collar and cover in location of large blue stone described above:
Nail & tag, #18998, west side 48" Ash, SE, 46.89'
Nail & tag, #18998, northeast side 20" Ash, SW, 54.46'
Nail & tag, #18998, northeast side 18" Ash, SW, 61.17'
Nail & tag, #18998, west side 18" Butternut, NE, 82.34'


SIGNED BY Ronnie M. Lester DATE 9/11/78

SURVEYOR'S MICHIGAN REGISTRATION NO. 18998

~~REMONUMENTATION PROJECT CREW~~



APPROVED AND SIGNED BY [Signature] DATE 9/11/78
DIRECTOR, Ingham County Survey and Remonumentation Project



SURVEYOR'S MICHIGAN REGISTRATION NO. 17624

FORM APPROVED BY MICHIGAN STATE BOARD OF REGISTRATION, JAN. 28, 1971
REVISED MAY 14, 1978

MAY PLACE SKETCH ON BACK OR ATTACHED SHEET

LAND CORNER RECORDATION CERTIFICATE

FILING REQUIREMENT OF ACT 74, MICH. P.A. 1970

USER 516 37

FOR CORNERS OF--	LOCATED IN--	CORNER CODE NUMBER
1. PUBLIC LAND SURVEY	T. 1 N. R. 1 E.	C-1
2. PROPERTY CONTROLLING IN SECTION	T. S. R. E.	
3. MISCELLANEOUS PROPERTY IN SECTION	T. S. R. E.	
4. LOT NO.	RECORDED PLAT	
5. PRIVATE CLAIMS		

FILED

OCT 25 1 31 PM '78

REGISTER OF DEEDS
Paul J. Johnson
 INGHAM COUNTY, MICH.

REGISTER OF DEEDS STAMP AND FILING NUMBER

I, Ronnie M. Lester, do hereby certify that under requirements of P.A. 74, Michigan P.A. of 1970, the corner points mentioned in lines 1 and 2 above were, in a field survey on September 18, 1978, established, re-established, monumented, re-monumented, recovered or restored as expressed below and in conformance with regulations and rules therefore as required in the current manual of survey instructions of the United States Department of the Interior, Bureau of Land Management or by a decree of a court of law. Furthermore, that the corner points mentioned in lines 3, 4 and 5 above were, in a field survey on 19, found, recovered, restored, established or re-established as expressed below and in conformance with the rules of the Michigan State Board of Registration for Land Surveyors or, by a Decree of a Court of law:

A. Description of original monument and accessories and/or subsequent restoration:

C-1

Post set by Harvey Parke in original government survey dated Feb., 1826.

Corner referred to in a survey by A. Jackson, County Surveyor, dated May 1, 1854 (v.2, p.198).

Corner identified as stone in Miscellaneous County Surveyors Records by T.J. Brown, County Surveyor, dated April 25, 1873.

Corner identified by Wm. Barryman, County Surveyor, as a cedar post, stone and iron rod.

Corner identified by Ingham County Road Commission as iron and stone in revised grid map dated Jan. 1, 1969.

B. Description of corner evidence found and/or method applied in restoring or re-establishing corner:

C-1

Found 1" pipe in monument box at road surface, at the intersection of the centerline of Plains Road and Turtle Road south. Measured east + 150' to 5/8" iron in monument box recorded as C-13, Vevay Twp., T2N-R1W by George Young, R.L.S. #11370, in Corner Recordation Certificate L.3, P.185 (PA 74) dated July 16, 1974. Measurement in close accord with G.L.O. falling distance. Found Wild Cherry stump in close accord to witness tree used by Wm. Barryman in survey noted above. Accepted 1" pipe in monument box as corner.

C. Description of monument for corner and accessories established to perpetuate locating the position of the corner:

C-1

N. Corner, Section 5, T1N-R1W

Left 1" pipe in monument box as described above:

Nail & tag, #18998, west side of Power Pole, SW, 31.75'

Nail & tag #18998, south side 18" Wild Cherry, East, 296.30'



Nail & tag, #18998, southeast side of Power Pole, NE, 96.71'

1/2" iron in monument box, C-13, Vevay Twp., T2N-R1W as recorded in L.3, P.185, East, 149.28'

SIGNED BY Ronnie M. Lester DATE 10/20/78

SURVEYOR'S MICHIGAN REGISTRATION NO. 18998

FOR STATE AND UNITED STATES AGENCIES:



APPROVED AND SIGNED BY Ronnie M. Lester DATE 10/23/78
 Director, Ingham County Survey and Monumentation Project

SURVEYOR'S MICHIGAN REGISTRATION NO. 17624

1424

FORM APPROVED BY MICHIGAN STATE BOARD OF REGISTRATION, JAN. 22, 1971
 REVISED MAY 14, 1975

MAY PLACE SKETCH ON BACK OR ATTACHED SHEET

INGHAM COUNTY - LESLIE TWP.
LAND CORNER RECORDATION CERTIFICATE
FILING REQUIREMENT OF ACT 74, MICH. P.A. 1970

USER 6 PG 84

FOR CORNERS OF--	LOCATED IN--	CORNER CODE NUMBER
1. PUBLIC LAND SURVEY	T. 1 N. R. 1 E.	D-1
2. PROPERTY CONTROLLING IN SECTION	T. N. S. R. E. W.	
3. MISCELLANEOUS PROPERTY IN SECTION	T. N. S. R. E. W.	
4. LOT NO.	RECORDED PLAT	
5. PRIVATE CLAIMS		

FILED

AUG 27 4 04 PM '80

REGISTER OF DEEDS

Ruth Johnson
INGHAM COUNTY, MICH.

REGISTER OF DEEDS STAMP AND
FILING NUMBER

I, Ronnie M. Lester, do hereby certify that under requirements of P.A. 74, Michigan P.A. of 1970, the corner points mentioned in lines 1 and 2 above were, in a field survey on June 24, 1980, established, re-established, monumented, re-monumented, recovered or restored as expressed below and in conformance with regulations and rules therefore as required in the current manual of survey instructions of the United States Department of the Interior, Bureau of Land Management or by a decree of a court of law. Furthermore, that the corner points mentioned in lines 3, 4 and 5 above were, in a field survey on June 24, 1980, found, recovered, restored, established or re-established as expressed below and in conformance with the rules of the Michigan State Board of Registration for Land Surveyors or, by a Decree of a Court of law:

A. Description of original monument and accessories and/or subsequent restoration:

D-1

No post set in original government survey.
Corner referred to in a survey of the Barber Drain.

B. Description of corner evidence found and/or method applied in restoring or re-establishing corner:

D-1

Excavated a hole 16' x 10' to an average depth of 2.5' on centerline of Plains Road. Excavation revealed no physical evidence of monumentation. Corner re-established midway and on the township line between C-1 and E-1 Leslie. Corner falls on the centerline of Plains Road and tree line to the south. Measured west + 2652.8' to C-1, east + 2652.8' to E-1 and east + 136.38' to D-13, Vevay, T2N-R1W. Excavation conducted by Ingham County Survey and Remonumentation Project crew.

C. Description of monument for corner and accessories established to perpetuate locating the position of the corner:

D-1

N $\frac{1}{2}$ Corner, Section 5, T1N-R1W
Set 4" x 36" concrete monument with $\frac{1}{2}$ " x 38" rerod and cap #18998 with concrete collar and cover in location described above:
Nail & tag, #18998, east side 8" Elm, SSW, 4' above ground, 34.89'
Nail & tag, #18998, northwest side power pole, ENE, 115.32'
Nail & tag, #18998, west side 28" Maple, SE, 35.98'
Nail & tag, #18998, north side 26" Maple, SE, 87.43'
1" iron bar, D-13, T2N-R1W, East, 136.38'

SIGNED BY Ronnie M. Lester

DATE AUG 19, 1980

SURVEYOR'S MICHIGAN REGISTRATION NO. 18998

(SEAL)

FOR STATE BOARD OF REGISTRATION OF LAND SURVEYORS

SIGNATURE OF GARY D. LAND SURVEYOR

APPROVED AND SIGNED BY

LAND SURVEYOR

No. 17624

REGISTERED LAND SURVEYOR

CHIEF OF SURVEY PARTY

Ronnie M. Lester

MICHIGAN REGISTERED LAND SURVEYOR

Director, Ingham County Survey and Remonumentation Project

DATE

8-19-80

(SEAL)

SURVEYOR'S MICHIGAN REGISTRATION NO. 17624

FORM APPROVED BY MICHIGAN STATE BOARD OF REGISTRATION, JAN. 23, 1971
REVISED MAY 14, 1973

1833

MAY PLACE SKETCH ON BACK OR ATTACHED SHEET