TOWN 1 ~~SOUTH~~ NORTH, RANGE 1 ~~EAST~~ WEST

TOWNSHIP CORNER NUMBERING CODE DIAGRAM

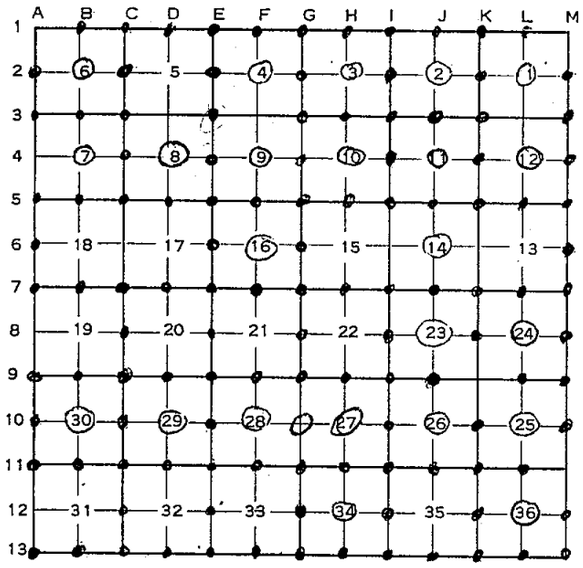

CORNER INDEX

CODE NO.	FILING NUMBER	CODE NO.	FILING NUMBER	CODE NO.	FILING NUMBER	CODE NO.	FILING NUMBER
				G-1	Liber 4 pg. 140 →	K-1	Liber 4 pg. 334
				G-2	Liber 3 pg. 533 →	K-2	Liber 4 pg. 263 →
				G-3	Liber 3 pg. 533	K-3	Liber 4 pg. 182
				G-4	Liber 5 pg. 42	K-4	Liber 2 pg. 611
				G-5	Liber 4 pg. 241	K-5	Liber 5 pg. 56
				G-6	Liber 3 pg. 599	K-6	
				G-7	Liber 3 pg. 599 →	K-7	Liber 5 pg. 56 →
				G-8	Liber 4 pg. 45	K-8	Liber 1 PG 199
				G-9	Liber 2 pg. 153 →	K-9	
				G-10	Liber 4 pg. 209	K-10	Liber 6 pg. 13
				G-11	Liber 5 pg. 60	K-11	Liber 2 pg. 449 →
				G-12	Liber 7 pg. 283	K-12	Liber 2 pg. 449 →
				G-13	Liber 4 pg. 362	K-13	Liber 2 pg. 449 →
A-1	4-304	D-1	Liber 6 pg. 84	H-1	Liber 6 pg. 151	L-1	Liber 6 pg. 129
A-2	Liber 7 pg. 7	D-2		H-2	Liber 4 pg. 363 →	L-2	Liber 6 pg. 371
A-3	Liber 5 pg. 39	D-3		H-3	Liber 4 pg. 262 →	L-3	
A-4		D-4	Liber 6 pg. 73 →	H-4	Liber 5 pg. 381	L-4	Liber 4 pg. 182
A-5	Liber 4 pg. 277	D-5	Liber 5 pg. 41	H-5	Liber 6 pg. 118	L-5	Liber 5 pg. 56
A-6	Liber 6 pg. 183	D-6		H-6		L-6	
A-7	Liber 5 pg. 57 →	D-7	Liber 1 pg. 607 →	H-7	Liber 4 pg. 364	L-7	Liber 1 PG 201 →
A-8		D-8		H-8		L-8	Liber 1 PG 203
A-9	Liber 3 pg. 623	D-9	Liber 4 pg. 345	H-9	Liber 6 pg. 185	L-9	Liber 1 PG 205
A-10	Liber 6 pg. 271	D-10	Liber 5 pg. 18	H-10	Liber 6 pg. 174	L-10	Liber 4 pg. 341
A-11	Liber 3 pg. 623	D-11	Liber 3 pg. 367	H-11	Liber 5 pg. 43	L-11	Liber 2 pg. 447 →
A-12		D-12		H-12	Liber 5 pg. 44	L-12	Liber 2 pg. 447 →
A-13	Liber 6 pg. 158	D-13	Liber 3 pg. 367	H-13	Liber 6 pg. 159	L-13	Liber 2 pg. 447 →
B-1	Liber 5 pg. 123	E-1	Liber 1 PG. 343	I-1	Liber 6 pg. 106	M-1	
B-2	Liber 7 pg. 8	E-2	Liber 1 PG. 345	I-2	Liber 6 pg. 257 →	M-2	Liber 2 pg. 265 →
B-3	Liber 4 pg. 330	E-3	Liber 4 pg. 174	I-3	Liber 5 pg. 382	M-3	Liber 2 pg. 613
B-4	Liber 5 pg. 29	E-4	Liber 2 pg. 601 →	I-4	Liber 2 pg. 473	M-4	Liber 2 pg. 611
B-5	Liber 5 pg. 40	E-5	Liber 2 pg. 93 →	I-5	Liber 4 pg. 165	M-5	Liber 6 pg. 10
B-6		E-6	Liber 3 pg. 601 →	I-6		M-6	Liber 7 pg. 264
B-7	Liber 4 pg. 339	E-7	Liber 1 pg. 609 →	I-7	Liber 4 pg. 165	M-7	Liber 4 pg. 206
B-8		E-8	Liber 5 pg. 38	I-8	Liber 3 pg. 169	M-8	Liber 6 pg. 63
B-9	Liber 4 pg. 359	E-9	Liber 2 pg. 277	I-9	Liber 5 pg. 59	M-9	Liber 7 pg. 286
B-10	Liber 3 pg. 624	E-10	Liber 2 pg. 273	I-10	Liber 5 pg. 59	M-10	Liber 7 pg. 286
B-11	Liber 3 pg. 624	E-11	Liber 3 pg. 367	I-11	Liber 5 pg. 15	M-11	
B-12		E-12	Liber 3 pg. 367 →	I-12	Liber 5 pg. 15	M-12	Liber 2 pg. 445 →
B-13	Liber 6 pg. 184	E-13	Liber 3 pg. 367	I-13	Liber 5 pg. 15	M-13	Liber 2 pg. 445 →
C-1	Liber 5 pg. 37	F-1	Liber 4 pg. 178 →	J-1	Liber 6 pg. 128	F-9	Liber 2 pg. 361
C-2	Liber 1 PG 341	F-2	Liber 3 pg. 533 →	J-2	Liber 4 pg. 264 →	K-11	Liber 3 pg. 153 →
C-3	Liber 4 pg. 343	F-3		J-3	Liber 1 pg. 399	K-12	Liber 3 pg. 153 →
C-4	Liber 4 pg. 360	F-4	Liber 4 pg. 269	J-4	Liber 1 pg. 399	K-13	Liber 3 pg. 153
C-5	Liber 4 pg. 393	F-5	Liber 3 pg. 601	J-5	Liber 4 pg. 165	M-12	Liber 3 pg. 155
C-6		F-6	Liber 3 pg. 601	J-6	Liber 4 pg. 365	M-13	Liber 3 pg. 155
C-7	Liber 1 pg. 605	F-7	Liber 3 pg. 599 →	J-7	Liber 3 pg. 171 →	L-11	Liber 3 pg. 157
C-8	Liber 4 pg. 361	F-8		J-8	Liber 3 pg. 171	L-13	Liber 3 pg. 157
C-9	Liber 5 pg. 155	F-9	Liber 2 pg. 155 →	J-9	Liber 3 pg. 169	E-9	Liber 3 pg. 173
C-10	Liber 5 pg. 17	F-10	Liber 2 pg. 615	J-10	Liber 5 pg. 45	E-10	Liber 3 pg. 175
C-11	Liber 3 pg. 367	F-11	Liber 6 pg. 150	J-11	Liber 5 pg. 15 →	G-7	Liber 4 pg. 45
C-12	Liber 3 pg. 367	F-12		J-12			
C-13	Liber 3 pg. 367	F-13	Liber 6 pg. 85	J-13	Liber 5 pg. 15		

Form ML M736A INDEX TO LAND RECORDATION
DOUBLEDAY BROS. & CO., KALAMAZOO, MICH.

LESLIE TWP T1N R1W

ADDITIONAL PAGE IS ONE AFTER THIS

OURCE: CORNER RECORDATION CERTIFICATE L. 1. P. 341

RANSCRIBED from ORIGINAL on file at REMON. OFFICE
DUPLICATE

INGHAM COUNTY
W 1/4 Corner, Section 5, T1N, R1N

LAND CORNER RECORDATION CERTIFICATE

FILING REQUIREMENT OF ACT 74, MICH. P.A.1970

LIBER 1 R 341

FOR CORNERS OF—:	LOCATED IN—:	CORNER CODE NUMBER
1. PUBLIC LAND SURVEY	Sec. 5 T. 1 N. R. 1 W.	C-2
2. PROPERTY CONTROLLING IN SECTION	T. N. S. R. E. W.	
3. MISCELLANEOUS PROPERTY IN SECTION	T. N. S. R. E. W.	

4. LOT NO. _____, RECORDED PLAT

5. PRIVATE CLAIMS

FILED
FEB 16 4 06 PM '72
REGISTER OF DEEDS
Mia Bell Humphrey
INGHAM COUNTY, MICH.

REGISTER OF DEEDS STAMP AND FILING NUMBER

I, Ronnie M. Lester do hereby certify that under requirements of P.A. 74, Michigan P.A. of 1970, the corner points mentioned in lines 1 and 2 above (identified with circles on index code diagram—over) were, in a field survey on December 23 1971, established, re-established, monumented, re-monumented, recovered or restored as expressed below and in conformance with regulations and rules therefore as required in the current manual of survey instructions of the United States Department of the Interior, Bureau of Land Management or by a decree of a court of law. Furthermore, that the corner points mentioned in lines 3, 4 and 5 above were, in a field survey on December 23 1971, found, recovered, restored, established or re-established as expressed below and in conformance with the rules of the Michigan State Board of Registration for Land Surveyors or, by a Decree of a Court of law:

A. Description of original monument and accessories and/or subsequent restoration:

Original monument and accessories obliterated.

B. Description of corner evidence found and/or method applied in restoring or re-establishing corner:

Set 1/2" bar on line between NW corner and SW corner of Section on fence line to West. Measured distances North and South in acceptable accord with original government measurement.

C. Description of monument for corner and accessories established to perpetuate locating the position of the corner:

1/2" bar 2.0' West centerline of Tuttle Road

Nail & Tag South side 20" boxelder, West 37.50'
Nail & Tag North side 20" walnut, SE, 33.86'
Nail & Tag West side 12" twin maple NNE, 102.65'

SIGNED BY Ronnie M. Lester DATE Jan 11, 1972

SURVEYOR'S MICHIGAN REGISTRATION NO. 18998 (SEAL)

FOR STATE AND UNITED STATES AGENCIES:

SIGNED BY _____ CHIEF OF SURVEY PARTY DATE

APPROVED AND SIGNED BY _____ MICHIGAN REGISTERED LAND SURVEYOR DATE

(SEAL)

SURVEYOR'S MICHIGAN REGISTRATION NO. _____

171

Form No. 8R-6736
SCHULCHAN BROS. & CO., KALAMAZOO, MICH.

FORM APPROVED BY MICHIGAN STATE BOARD OF REGISTRATION, JAN. 28, 1971
DISTRIBUTED BY MICHIGAN SOCIETY OF REGISTERED LAND SURVEYORS

INGHAM COUNTY - AURELIUS TWP.

LAND CORNER RECORDATION CERTIFICATE

FILING REQUIREMENT OF ACT 74, MICH. P.A.1970

FOR CORNERS OF—:	LOCATED IN—:	CORNER CODE NUMBER
1. PUBLIC LAND SURVEY	T. 2 N. ~~S.~~, R. 2 ~~E.~~ W.	M-13
2. PROPERTY CONTROLLING IN SECTION	,T. N. S., R. E. W.	A-1 VEVAY
3. MISCELLANEOUS PROPERTY IN SECTION	,T. N. S., R. E. W.	

L4 P304

4. LOT NO. _____, RECORDED PLAT _____

5. PRIVATE CLAIMS _____

REGISTER OF DEEDS STAMP AND FILING NUMBER

I, Ronnie M. Lester, do hereby certify that under requirements of P.A. 74, Michigan P.A. of 1970, the corner points mentioned in lines 1 and 2 above were, in a field survey on May 16, 19 78, established, re-established, monumented, re-monumented, recovered or restored as expressed below and in conformance with regulations and rules therefore as required in the current manual of survey instructions of the United States Department of the Interior, Bureau of Land Management or by a decree of a court of law. Furthermore, that the corner points mentioned in lines 3, 4 and 5 above were, in a field survey on _____, 19____, found, recovered, restored, established or re-established as expressed below and in conformance with the rules of the Michigan State Board of Registration for Land Surveyors or, by a Decree of a Court of law:

A. Description of original monument and accessories and/or subsequent restoration:

M-13
Post set as corner by Harvey Parke in original government survey between Feb. 4-14, 1826.
Corner identified as stone and crockery by A.P. Drake, County Surveyor, in a survey dated April 16, 1878 (v.3, p.73). Survey records of Wm. Barryman, County Surveyor, calls for monument of stone, brick, and crockery. Ingham County Road Commission records call for stone and brick, revised grid map Jan. 1, 1972.

B. Description of corner evidence found and/or method applied in restoring or re-establishing corner:

M-13
Excavated 4.5' x 5.2' hole to an average depth of 3.5' in centerline of Plains Road on extended fence line south. Found ½" x 18" rerod with broken yellow cap flush with road surface ± 1' west of fence line south. Found 8" x 16" pointed rock beside found rerod, 2" below road surface, on centerline of Plains Road, ± 1' west of fence line to the south. Accepted pointed rock as corner described by A.P. Drake, and Wm. Barryman in surveys noted above.
Excavation conducted by Ingham County Survey and Remonumentation Project crew.

C. Description of monument for corner and accessories established to perpetuate locating the position of the corner:

M-13
Southeast Corner, Section 36, T2N-R2W
Common corner to T1N-R1W, T1N-R2W, T2N-R1W, and T2N-R2W.
Set 4" x 36" concrete monument ½" x 38" rerod with cap #18998, and concrete collar with cover, at location of pointed rock described above:
Nail & tag, #18998, southwest side 20" Maple, NW, 48.84'
Nail & tag, #18998, east side 6" Fence Post, South, 27.53'
North side, southwest corner, concrete culvert, East, 133.45'
South side, northwest corner, concrete culvert, East, 134.18'

SIGNED BY Ronnie M. Lester DATE Aug 24, 1978

SURVEYOR'S MICHIGAN REGISTRATION NO. 18998 (SEAL)

STATE OF MICHIGAN RONNIE M. LESTER (SEAL) LAND SURVEYOR No. 18998 REGISTERED LAND SURVEYOR

XXXXXXXXXXXXXXXXXXXXXXXXXXXXXXXXXXXXXXXX

SIGNED BY _____ DATE _____

CHIEF OF SURVEY PARTY

SIGNED BY Gary D. Lester 8-24-78 DATE _____

MICHIGAN REGISTERED LAND SURVEYOR

Director, Ingham County Survey and Remonumentation Project

STATE OF MICHIGAN GARY D. LESTER LAND SURVEYOR No. 17624 REGISTERED

SURVEYOR'S MICHIGAN REGISTRATION NO. 17624

FORM APPROVED BY MICHIGAN STATE BOARD OF REGISTRATION JAN. 28, 1971 REVISED MAY 14, 1975

MAY BE ON SKETCH ON BACK OR ATTACHED SHEET

INGHAM COUNTY - LESLIE TWP.

LAND CORNER RECORDATION CERTIFICATE

FILING REQUIREMENT OF ACT 74, MICH. P.A.1970

FOR CORNERS OF—:	LOCATED IN—:	CORNER CODE NUMBER
1. PUBLIC LAND SURVEY	T. 1 N. R 1 W.	B-3
2. PROPERTY CONTROLLING IN SECTION ____	T. ____ N. S., R. ____ E. W.	
3. MISCELLANEOUS PROPERTY IN SECTION ____	T. ____ N. S., R. ____ E. W.	

4. LOT NO. ____, RECORDED PLAT ____

5. PRIVATE CLAIMS ____

L4 P330

REGISTER OF DEEDS STAMP AND FILING NUMBER

I, Ronnie M. Lester, do hereby certify that under requirements of P.A. 74, Michigan P.A. of 1970, the corner points mentioned in lines 1 and 2 above were, in a field survey on June 19, 19 78, established, re-established, monumented, re-monumented, recovered or restored as expressed below and in conformance with regulations and rules therefore as required in the current manual of survey instructions of the United States Department of the Interior, Bureau of Land Management or by a decree of a court of law. Furthermore, that the corner points mentioned in lines 3, 4 and 5 above were, in a field survey on ____ 19____, found, recovered, restored, established or re-established as expressed below and in conformance with the rules of the Michigan State Board of Registration for Land Surveyors or, by a Decree of a Court of law:

A. Description of original monument and accessories and/or subsequent restoration:

B-3
Post set in original government survey by Harvey Parke, February, 1826.
Corner referred to in a survey by A. Jackson, County Surveyor, June, 1843 (v.1, p.10).
Corner identified as stone, crockery, and iron bar by Wm. Barryman, County Surveyor, and in Ingham County Road Commission records, revised grid map, 1969.

B. Description of corner evidence found and/or method applied in restoring or re-establishing corner:

B-3
Excavated a hole 8' x 16' to an average depth of 3.8' in the centerline of Annis Road. Found a railroad spike ± 1.0' south of centerline of Annis Road on a field separation to the north. Found 12" x 10" large pointed stone 0.8' below surface in the centerline of Annis Road, surrounded by broken crockery and red brick. Accepted pointed stone for corner as called for by Wm. Barryman. Measured ± 2650' east to C-3 and ± 2670' west to A-3 in close accord with G.L.O. measurements.
Excavation conducted by Ingham County Survey and Remonumentation Project crew.

C. Description of monument for corner and accessories established to perpetuate locating the position of the corner:

B-3
S¼ Corner, Section 6, T1N-R1W
Set 4" x 36" concrete monument with ½" x 38" rerod with cap #18998, and concrete collar with cover at location of pointed stone described above:
Nail & tag, #18998, south side Power Pole, NW, 78.43'
Nail & tag, #18998, south side 5" Locast, NNE, 67.44'
Found CPCO nail & tag #1933, Power Pole, ENE, 306.38'
Set ½" iron, NE, 15.01'

SIGNED BY Ronnie M. Lester DATE 8/31/78

SURVEYOR'S MICHIGAN REGISTRATION NO. 18998

STATE OF MICHIGAN (SEAL) RONNIE M. LESTER LAND SURVEYOR No. 18998 REGISTERED LAND SURVEYOR

~~XXXXXXXXXXXXXXXXXXXXXXXXXXXXXXXXXXXXXXXX~~

SIGNED BY ____ DATE ____

CHIEF OF SURVEY PARTY

APPROVED AND SIGNED BY Gary D. Lester DATE 8-31-78

MICHIGAN REGISTERED LAND SURVEYOR

Director, Ingham County Survey and Remonumentation Project

STATE OF MICHIGAN GARY D. LESTER LAND SURVEYOR 17624 REGISTERED LAND SURVEYOR

SURVEYOR'S MICHIGAN REGISTRATION NO. 17624

OK 9/6/78 LB

FORM APPROVED BY MICHIGAN STATE BOARD OF REGISTRATION, JAN. 28, 19
REVISED MAY 14, 1

CONTINUED ON BACK OR ATTACHED SHEET

INGHAM COUNTY-LESLIE TWP.

LAND CORNER RECORDATION CERTIFICATE

FILING REQUIREMENT OF ACT 74, MICH. P.A.1970

FOR CORNERS OF-:	LOCATED IN-:	CORNER CODE NUMBER
1. PUBLIC LAND SURVEY	T. 1 N. ~~S.~~, R. 1 E. ~~W.~~	C-3
2. PROPERTY CONTROLLING IN SECTION	,T. N. S., R. E. W.	
3. MISCELLANEOUS PROPERTY IN SECTION	,T. N. S., R. E. W.	
4. LOT NO. , RECORDED PLAT		
5. PRIVATE CLAIMS		

L.4 P.343

REGISTER OF DEEDS STAMP AND FILING NUMBER

I, Ronnie M. Lester, do hereby certify that under requirements of P.A. 74, Michigan P.A. of 1970, the corner points mentioned in lines 1 and 2 above were, in a field survey on June 16, 19 78, established, re-established, monumented, re-monumented, recovered or restored as expressed below and in conformance with regulations and rules therefore as required in the current manual of survey instructions of the United States Department of the Interior, Bureau of Land Management or by a decree of a court of law. Furthermore, that the corner points mentioned in lines 3, 4 and 5 above were, in a field survey on _____, 19____, found, recovered, restored, established or re-established as expressed below and in conformance with the rules of the Michigan State Board of Registration for Land Surveyors or, by a Decree of a Court of law:

A. Description of original monument and accessories and/or subsequent restoration:

C-3

Post set in original government survey by Harvey Parke dated Feb. 1826.
Corner referred to in subsequent surveys by A. Jackson, County Surveyor, dated May 1, 1854 (v.2, p.198), by T.J. Brown, County Surveyor, in a survey dated April 25, 1873 (v.3, p.72), and in Miscellaneous County Surveyor Records, surveyor and date unknown.
Corner identified as a pointed stone by Wm. Barryman, County Surveyor, date unknown, and as a stone in the Ingham County Road Commission records, revised grid map, dated Jan. 1, 1969.

B. Description of corner evidence found and/or method applied in restoring or re-establishing corner:

C-3 Excavated hole 6' x 6.3' to an average depth of 3' at intersection of the centerlines of Tuttle and Annis Roads. Found 1" boat spike, 6" below road surface and 0.5' ± east of centerline of Tuttle Road and ± 2.5' north of the centerline of Annis Road. Found 1.3' x 1.0' large, pointed, blue rock surrounded and supported by 12 stones and numerous pieces of crockery, 2.0' beneath the surface, located on the centerline of Annis Road and ± 1.0' east of the centerline of Tuttle Road. Witness trees found are in accord with those given by Jackson, Calkins, Barryman, and Ingham County Road Commission Records. Accepted pointed blue rock as corner described by Wm. Barryman in survey noted above. Excavation conducted by Ingham County Survey and Remonumentation Project crew.

C. Description of monument for corner and accessories established to perpetuate locating the position of the corner:

C-3
SE Corner, Section 6, T1N-R1W
Set 4" x 36" concrete monument with ½" x 38" rerod, cap #18998, with concrete collar and cover in location of large blue stone described above:
Nail & tag, #18998, west side 48" Ash, SE, 46.89'
Nail & tag, #18998, northeast side 20" Ash, SW, 54.46'
Nail & tag, #18998, northeast side 18" Ash, SW, 61.17'
Nail & tag, #18998, west side 18" Butternut, NE, 82.34'

SIGNED BY Ronnie M. Lester DATE 9/11/78

SURVEYOR'S MICHIGAN REGISTRATION NO. 18998

~~SIGNED BY _____ DATE _____~~

~~CHIEF OF SURVEY PARTY~~

APPROVED AND SIGNED BY Gary V. Fritz 9.11.78 DATE _____
MICHIGAN REGISTERED LAND SURVEYOR
Director, Ingham County Survey and Remonumentation Project

SURVEYOR'S MICHIGAN REGISTRATION NO. 17624

STATE OF MICHIGAN RONNIE M. LESTER LAND SURVEYOR No. 18998 REGISTERED LAND SURVEYOR

STATE OF MICHIGAN GARY V. FRITZ LAND SURVEYOR No. 17624 REGISTERED LAND SURVEYOR

FORM APPROVED BY MICHIGAN STATE BOARD OF REGISTRATION, JAN. 28, 1971
REVISED MAY 14, 1975

MAY PLACE SKETCH ON BACK OR ATTACHED SHEET

INGHAM COUNTY-LESLIE TWP. 198

LAND CORNER RECORDATION CERTIFICATE

FILING REQUIREMENT OF ACT 74, MICH. P.A.1970

FOR CORNERS OF—:	LOCATED IN—:	CORNER CODE NUMBER
1. PUBLIC LAND SURVEY	T. 1 N. ~~S.~~, R. 1 ~~E.~~ W.	C-1
2. PROPERTY CONTROLLING IN SECTION	,T. N. S., R. E. W.	
3. MISCELLANEOUS PROPERTY IN SECTION	,T. N. S., R. E. W.	

4. LOT NO. _____, RECORDED PLAT _____

5. PRIVATE CLAIMS _____

L5, Pg. 37

REGISTER OF DEEDS STAMP AND FILING NUMBER

I, Ronnie M. Lester, do hereby certify that under requirements of P.A. 74, Michigan P.A. of 1970, the corner points mentioned in lines 1 and 2 above were, in a field survey on September 18, 1978, established, re-established, monumented, re-monumented, recovered or restored as expressed below and in conformance with regulations and rules therefore as required in the current manual of survey instructions of the United States Department of the Interior, Bureau of Land Management or by a decree of a court of law. Furthermore, that the corner points mentioned in lines 3, 4 and 5 above were, in a field survey on _____, 19____, found, recovered, restored, established or re-established as expressed below and in conformance with the rules of the Michigan State Board of Registration for Land Surveyors or, by a Decree of a Court of law:

A. Description of original monument and accessories and/or subsequent restoration:

C-1
Post set by Harvey Parke in original government survey dated Feb., 1826.
Corner referred to in a survey by A. Jackson, County Surveyor, dated May 1, 1854 (v.2, p.198).
Corner identified as stone in Miscellaneous County Surveyors Records by T.J. Brown, County Surveyor, dated April 25, 1873.
Corner identified by Wm. Barryman, County Surveyor, as a cedar post, stone and iron rod.
Corner identified by Ingham County Road Commission as iron and stone in revised grid map dated Jan. 1, 1969.

B. Description of corner evidence found and/or method applied in restoring or re-establishing corner:

C-1
Found 1" pipe in monument box at road surface, at the intersection of the centerline of Plains Road and Tuttle Road south. Measured east ± 150' to 5/8" iron in monument box recorded as C-13, Vevay Twp., T2N-R1W by George Young, R.L.S. #11370, in Corner Recordation Certificate L.3, P.185 (PA 74) dated July 16, 1974. Measurement in close accord with G.L.O. falling distance. Found Wild Cherry stump in close accord to witness tree used by Wm. Barryman in survey noted above. Accepted 1" pipe in monument box as corner.

C. Description of monument for corner and accessories established to perpetuate locating the position of the corner:

C-1
N¼ Corner, Section 5, T1N-R1W
Left 1" pipe in monument box as described above:
Nail & tag, #18998, west side of Power Pole, SW, 31.75'
Nail & tag #18998, south side 18" Wild Cherry, East, 296.30'
Nail & tag, #18998, southeast side of Power Pole, NE, 96.71'
½" iron in monument box, C-13, Vevay Twp., T2N-R1W as recorded in L.3, P.185, East, 149.28'

SIGNED BY Ronnie M. Lester DATE 10/20/78

SURVEYOR'S MICHIGAN REGISTRATION NO. 18998

(SEAL) STATE OF MICHIGAN RONNIE M. LESTER LAND SURVEYOR No. 18998 REGISTERED LAND SURVEYOR

FOR STATE AND UNITED STATES AGENCIES:

SIGNED BY _____ DATE _____
CHIEF OF SURVEY PARTY

APPROVED AND SIGNED BY Gary D. Lester DATE 10-23-78
MICHIGAN REGISTERED LAND SURVEYOR
Director, Ingham County Survey and Remonumentation Project

(SEAL) STATE OF MICHIGAN GARY D. LESTER LAND SURVEYOR 17624 REGISTERED LAND SURVEYOR

SURVEYOR'S MICHIGAN REGISTRATION NO. 17624

FORM APPROVED BY MICHIGAN STATE BOARD OF REGISTRATION, JAN. 28, 1971
REVISED MAY 14, 1975

MAY PLACE SKETCH ON BACK OR ATTACHED SHEET

INGHAM COUNTY-LESLIE TWP.

LAND CORNER RECORDATION CERTIFICATE

FILING REQUIREMENT OF ACT 74, MICH. P.A.1970

FOR CORNERS OF -: LOCATED IN -: CORNER CODE NUMBER

1. PUBLIC LAND SURVEY ______ T. 1 N., R. 1 W. — A-3
2. PROPERTY CONTROLLING IN SECTION ______ ,T. ______ N./S., R. ______ E./W. ______
3. MISCELLANEOUS PROPERTY IN SECTION ______ ,T. ______ N./S., R. ______ E./W. ______
4. LOT NO. ______ , RECORDED PLAT ______
5. PRIVATE CLAIMS ______

L5, Pg. 39

REGISTER OF DEEDS STAMP AND FILING NUMBER

I, Ronnie M. Lester, do hereby certify that under requirements of P.A. 74, Michigan P.A. of 1970, the corner points mentioned in lines 1 and 2 above were, in a field survey on Sept. 26, 1978, established, re-established, monumented, re-monumented, recovered or restored as expressed below and in conformance with regulations and rules therefore as required in the current manual of survey instructions of the United States Department of the Interior, Bureau of Land Management or by a decree of a court of law. Furthermore, that the corner points mentioned in lines 3, 4 and 5 above were, in a field survey on ______, 19___, found, recovered, restored, established or re-established as expressed below and in conformance with the rules of the Michigan State Board of Registration for Land Surveyors or, by a Decree of a Court of law:

A. Description of original monument and accessories and/or subsequent restoration:

A-3

Post set by Harvey Parke in original government survey dated February, 1826. Corner referred to in survey by A. Jackson, County Surveyor, dated June, 1843 (v.1, p.10).

B. Description of corner evidence found and/or method applied in restoring or re-establishing corner:

A-3

Excavated a hole 10.8' x 15.5' to an average depth of 3.1' mostly north of the centerline of Annis Road. Found a T-bar ± 10.0' north of centerline of Annis Road on a fence and tree line to the north. No other evidence found. Accepted T-bar as corner. Measured 16.87' to M-3, Onondaga Twp., T1N-R1W, as recorded by Ronnie Lester, R.L.S. #18998, Sept, 12, 1978, in L.3, P. 342 (PA 74), in close accord with G.L.O. falling distance. Measured ± 2670' east to B-3, in close accord with G.L.O. measurement.

Excavation conducted by Ingham County Survey and Remonumentation Project crew.

C. Description of monument for corner and accessories established to perpetuate locating the position of the corner:

A-3

Southwest Corner, Section 6, T1N-R1W

Set 4" x 36" concrete monument with ½" x 38" rerod with cap #18998, and concrete collar with cover at location of T-bar described above:

Nail & tag, #18998, east side Power Pole, NW, 33.16'

Nail & tag, #18998, southeast side 12" Hickory, SW, 76.08'

Centerline top bolt of northwest leg on west side of transmission tower, 1' above ground, South, 43.28'

Centerline top bolt of northeast leg on east side of transmission tower, 6.7' above ground, SSE, 49.00'

4" concrete monument, and cap #18998, M-3, T1N-R1W, South, 16.87'

SIGNED BY Ronnie M Lester DATE 10/19/78

SURVEYOR'S MICHIGAN REGISTRATION NO. #18998

XXXXXXXXXXXXXXXXXXXXXXXXXXXXXXXXXXXXXXXX

SIGNED BY ______ CHIEF OF SURVEY PARTY DATE ______

APPROVED AND SIGNED BY Gary D. Lester MICHIGAN REGISTERED LAND SURVEYOR DATE 10-23-78

Director, Ingham County Survey and Remonumentation Project

SURVEYOR'S MICHIGAN REGISTRATION NO. #17624

(SEAL) STATE OF MICHIGAN — GARY D. LESTER — LAND SURVEYOR — 17624 — REGISTERED LAND SURVEYOR

(SEAL) STATE OF MICHIGAN — RONNIE M. LESTER — LAND SURVEYOR — No. 18998 — REGISTERED LAND SURVEYOR

FORM APPROVED BY MICHIGAN STATE BOARD OF REGISTRATION, JAN. 28, 1971
REVISED MAY 14, 1975

INGHAM COUNTY-LESLIE TWP.

LAND CORNER RECORDATION CERTIFICATE

FILING REQUIREMENT OF ACT 74, MICH. P.A.1970

FOR CORNERS OF—:	LOCATED IN—:	CORNER CODE NUMBER
1. PUBLIC LAND SURVEY _____	T. 1 N. ~~S.~~, R. 1 E. ~~W.~~	B-1
2. PROPERTY CONTROLLING IN SECTION _____	,T. _____ N. S., R. _____ E. W.	
3. MISCELLANEOUS PROPERTY IN SECTION _____	,T. _____ N. S., R. _____ E. W.	

4. LOT NO. _____, RECORDED PLAT _____

5. PRIVATE CLAIMS _____

L5- Pg 123

REGISTER OF DEEDS STAMP AND FILING NUMBER

I, Ronnie M. Lester, do hereby certify that under requirements of P.A. 74, Michigan P.A. of 1970, the corner points mentioned in lines 1 and 2 above were, in a field survey on June 30, 19 78, established, re-established, monumented, re-monumented, recovered or restored as expressed below and in conformance with regulations and rules therefore as required in the current manual of survey instructions of the United States Department of the Interior, Bureau of Land Management or by a decree of a court of law. Furthermore, that the corner points mentioned in lines 3, 4 and 5 above were, in a field survey on _____, 19____, found, recovered, restored, established or re-established as expressed below and in conformance with the rules of the Michigan State Board of Registration for Land Surveyors or, by a Decree of a Court of law:

A. Description of original monument and accessories and/or subsequent restoration:
B-1
No record of corner being established in original government survey.
Corner established in a survey by A. Jackson, County Surveyor, dated May 1, 1854 (v.2, p.198).
Corner identified as stone by Ingham County Road Commission records, revised grid map, Jan. 1, 1969.

B. Description of corner evidence found and/or method applied in restoring or re-establishing corner:
B-1
Excavated a hole 10' x 10' to an average depth of 1.9', on the centerline of Plains Road, and on a tree/fence line to the south. Found P.K. nail at road surface, on centerline of Plains Road and tree/fence line to the south. Found blue magnetic stone 0.7' below surface, + 1.0' north of the centerline of Plains Road and on approximate centerline of tree/fence line south. Measured west to A-1 + 2770' and east + 2660' to C-1 in close accord with G.L.O. distance. Accepted blue stone as corner described above.
Excavation conducted by Ingham County Survey and Remonumentation Project crew.

MK 11-20-79 ±2711'

C. Description of monument for corner and accessories established to perpetuate locating the position of the corner:
B-1
N¼ Corner, Section 6, T1N-R1W
Set 4" x 36" concrete monument with ½" x 38" rerod with cap #18998, and concrete collar and cover, at location of blue stone described above:
Found P.K. nail with white shiner, top of center concrete drain foundation, East, 145.84'
Found P.K. nail, top center concrete drain foundation, East, 102.30'
Eastern leg of Power Tower, 3' above ground level, West, 169.83'
Found ½" rerod 1' south of north edge of road, NNE, 8.10'
Found ½" rerod 1' south of north edge of road, NNW, 7.70'

SIGNED BY Ronnie M. Lester DATE 12/29/78

SURVEYOR'S MICHIGAN REGISTRATION NO. 18998

STATE OF MICHIGAN RONNIE M. LESTER LAND SURVEYOR No. 18998 REGISTERED LAND SURVEYOR (SEAL)

XXXXXXXXXXXXXXXXXXXXXXXXXXXXXXXXXXXXXXXXXXXX

SIGNED BY _____ DATE _____
CHIEF OF SURVEY PARTY

APPROVED AND SIGNED BY Gary U. Sotz DATE 1-3-79
MICHIGAN REGISTERED LAND SURVEYOR
Director, Ingham County Survey and Remonumentation Project

STATE OF MICHIGAN GARY U. LESTER LAND SURVEYOR No. 17624 REGISTERED LAND SURVEYOR

SURVEYOR'S MICHIGAN REGISTRATION NO. 17624

FORM APPROVED BY MICHIGAN STATE BOARD OF REGISTRATION, JAN. 28, 1971
REVISED MAY 14, 1975

MAY PLACE SKETCH ON BACK OR ATTACHED SHEET

LIBER 7 PAGE 7

LAND CORNER RECORDATION CERTIFICATE

Filing Requirement of Act 74, Mich. P.A. 1970

For corners in Ingham (County)

	Located in:	Corner Code #1
1. Public Land Survey	T 1N R 1W	A-2
	T ___ R ___	
	T ___ R ___	
	T ___ R ___	
2. Property Controlling In Section	S ___ T ___ R ___	
	S ___ T ___ R ___	
3. Miscellaneous Property in Sec.	S ___ T ___ R ___	
	S ___ T ___ R ___	

FILED

Oct 13 8 52 AM '88

REGISTER OF DEEDS

INGHAM COUNTY, MICH.

Register of Deeds Stamp & File Number

4. Lot No. _____, Recorded Plat _____
5. Private Claims _____

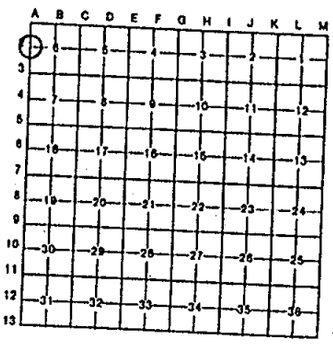

I, Ronnie M. Lester, in a field survey on September 27, 19 88, do hereby certify that under requirements of P.A. 74, Michigan P.A. of 1970, the corner points mentioned in lines 1 and 2 above were in conformance with regulations and rules therefore as required in the current manual of survey instructions of the United States Department of the Interior, Bureau of Land Management or by a decree of a Court of Law and/or that the corner points mentioned in lines 3, 4 and 5 above were in conformance with the rules of the Michigan Board of Land Surveyors or by a Decree of a Court of Law; established, re-established, monumented, re-monumented, recovered, found as expressed below:

NOTE: Not more than 4 corners, all in the same town and range, may be recorded on this certificate.

A. Description of original monument and accessories and/or subsequent restoration:

A-2 No record of corner being established on original government survey.
No subsequent public record of corner being established by County Surveyor.

B. Description of corner evidence found and/or method applied in restoring or reestablishing corner:

A-2 Set 1/2" bar and identification cap prorated 40 government chains North of Southwest corner of Section 6 on standard township line. Corner falls 19.2' North of old fence West and 2' East of North-South fence.
Measured South to A-3 2649.2'; Measured North to A-1, 2753.1'

C. Description of monument for corner and accessories established to perpetuate locating the position of the corner:

A-2 1/2" bar and identification cap at location described above.
Centerline of power tower, North, 199'
1/2" bar and identification cap #18998 at M-2, Onondaga, South 19.2'
Fence line West, South, 19.2'
Set nail and tag on East side 10" thornapple, 225° az, 14.6'

STATE OF MICHIGAN
RONNIE M. LESTER
LAND SURVEYOR
No. 18998
REGISTERED LAND SURVEYOR

Signed by Ronnie M. Lester Date September 28, 1988

Surveyor's Michigan License No. 18998

2153
SSC

FORM APPROVED BY MICHIGAN STATE BOARD OF LAND SURVEYORS, JAN. 28, 1971
REVISED MAY 14, 1978
REVISED JAN., 1983

7 ~~129~~

LIBER 7 PAGE 8

LAND CORNER RECORDATION CERTIFICATE

Filing Requirement of Act 74, Mich. P.A. 1970

For corners in Ingham (County)

	Located in:	Corner Code ##
1. Public Land Survey	T 1N R 1W	B-2
	T ___ R ___	
	T ___ R ___	
	T ___ R ___	
2. Property Controlling	S ___ T ___ R ___	
In Section	S ___ T ___ R ___	
3. Miscellaneous	S ___ T ___ R ___	
Property In Sec.	S ___ T ___ R ___	

FILED

OCT 13 8 53 AM '88

REGISTER OF DEEDS

INGHAM COUNTY, MICH.

Register of Deeds Stamp & File Number

4. Lot No. _____, Recorded Plat _____

5. Private Claims _____



I, Ronnie M. Lester, in a field survey on September 27, 19 88, do hereby certify that under requirements of P.A. 74, Michigan P.A. of 1970, the corner points mentioned in lines 1 and 2 above were in conformance with regulations and rules therefore as required in the current manual of survey instructions of the United States Department of the Interior, Bureau of Land Management or by a decree of a Court of Law and/or that the corner points mentioned in lines 3, 4 and 5 above were in conformance with the rules of the Michigan Board of Land Surveyors or by a Decree of a Court of Law; established, re-established, monumented, re-monumented, recovered, found as expressed below:

NOTE: Not more than 4 corners, all in the same town and range, may be recorded on this certificate.

A. Description of original monument and accessories and/or subsequent restoration:

B-2 No record of corner being established in original government survey.
No subsequent public record of corner being established by County Surveyor.

B. Description of corner evidence found and/or method applied in restoring or reestablishing corner:

B-2 Set 1/2" bar and identification cap at intersection of North-South and East-West 1/4 lines of Section.
Corner falls in newly cleared timbered area at Southeast corner of windrowed stumps and debris.
Measured East, 2655.2'; West, 2692.5'; South, 2647.0'; and North, 2751.7'
2655.16' 2693.19 2646.92 2751.35 (to p.o.c)

C. Description of monument for corner and accessories established to perpetuate locating the position of the monument:

B-2 1/2" bar and identification cap as described above.
West edge tilled field, East, 40'
Low area with cat tails, North, 70'
Centerline of 4" basswood in debris pile, 300° az, 10.0'
Centerline of North-South field drive, West, 156'
1/2" bar and Lathe marked S32-65-RL110, 122° az, 35.7'

STATE OF MICHIGAN
RONNIE M. LESTER
LAND SURVEYOR
No. 18998
REGISTERED LAND SURVEYOR

Signed by Ronnie M. Lester

Surveyor's Michigan License No. 18998

Date September 28, 1988

FORM APPROVED BY MICHIGAN STATE BOARD OF LAND SURVEYORS, JAN. 26, 1978
REVISED MAY 14, 1978
REVISED JAN., 1983

2154ssc

8 ~~730~~