

# LAND CORNER RECORDATION CERTIFICATE

FILING REQUIREMENT OF ACT 74, MICH. P.A. 1970

FOR CORNERS OF:-

LOCATED IN:-

CORNER CODE NUMBER

1. PUBLIC LAND SURVEY \_\_\_\_\_ T. 1 N. 1 R. 2 W.
2. PROPERTY CONTROLLING IN SECTION \_\_\_\_\_ T. \_\_\_\_\_ N. \_\_\_\_\_ S. \_\_\_\_\_ R. \_\_\_\_\_ E. \_\_\_\_\_ W.
3. MISCELLANEOUS PROPERTY IN SECTION \_\_\_\_\_ T. \_\_\_\_\_ N. \_\_\_\_\_ S. \_\_\_\_\_ R. \_\_\_\_\_ E. \_\_\_\_\_ W.
4. LOT NO. \_\_\_\_\_ RECORDED PLAT \_\_\_\_\_
5. PRIVATE CLAIMS \_\_\_\_\_

M-5

Listed

46 275

FILED

AUG 11 12 53 PM '78

REGISTER OF DEEDS

INOHAM COUNTY, MICH.

REGISTER OF DEEDS STAMP AND FILING NUMBER

I, Ronnie M. Lester, do hereby certify that under requirements of P.A. 74, Michigan P.A. of 1970, the corner points mentioned in lines 1 and 2 above were, in a field survey on June 6, 1978, established, re-established, monumented, re-monumented, recovered or restored as expressed below and in conformance with regulations and rules therefore as required in the current annual of survey instructions of the United States Department of the Interior, Bureau of Land Management or by a decree of a court of law. Furthermore, points mentioned in lines 1 and 2 above were, in a field survey on, 1978, found, recovered, restored, established, re-established and Decree of a Court of law:

A. Description of original monument and accessories and/or subsequent restoration:

M-5

Post set for monument in original government survey by Harvey Parke between Oct. 8, 1925 and Jan. 6, 1926. MONUMENT STONE WITNESS, BEARING, April 1877, (v.3, p.129), W.A. Rowe, Coun. Surveyor, Feb. 1898 and E.A. Calkins. Deputy County Surveyor, August 1900, (v.5, p.13).

B. Description of corner evidence found and/or method applied in restoring or re-establishing corner:

M-5

Excavated hole 4.7' x 4.8' at average depth of 3.4' at centerline of Covert Road and intersection of Ridley Road. Found large pointed stone 1.9' below surface surrounded by red brick, 3.92' south of centerline of Covert Road and 5.35' east of centerline of Ridley Road, 9.25' south of A-5, T1N-R1W as called for above by A. Drake and E. Calkins.

C. Description of monument for corner and accessories established to perpetuate locating the position of the corner:

M-5

SE Corner Section 12, NE Corner Section 13.  
Set 4" x 36" concrete monument with 1/2" x 38" rerod with cap #18998, and concrete collar with cover in place of stone as described above:  
Nail & tag, #18998 south side 16" Pine E.NE., 80.01'  
Nail & tag, #18998 southeast side Power Pole NE., 69.72'  
Nail & tag, #18998 northeast side Power Pole E., 51.51'  
Nail & tag, #18998 east side Corner Post W.SW., 41.26'  
Monument with cap #18998 N., 9.25' A-5, T1N-R1W

SIGNED BY Ronnie M. Lester

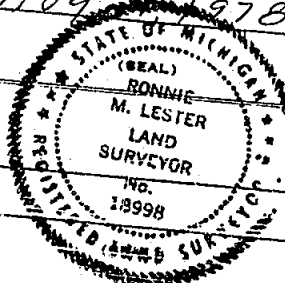
SURVEYOR'S MICHIGAN REGISTRATION NO. 18998

DATE AUG 9 1978

SIGNED BY \_\_\_\_\_

APPROVED AND SIGNED BY Ray D. Pithers DATE 8-9-78  
DIRECTOR, INGHAM COUNTY SURVEY AND REMONUMENTATION PROJECT

SURVEYOR'S MICHIGAN REGISTRATION NO. 17624



1274

MAY PLACE SKETCH ON BACK OR ATTACHED SHEET

FORM APPROVED BY MICHIGAN STATE BOARD OF REGISTRATION, JAN. 25, 1971  
REVISED MAY 14, 1975

# LAND CORNER RECORDATION CERTIFICATE

FILING REQUIREMENT OF ACT 74, MICH. P.A.1970

SOURCE

TRANSCRIBED FROM

FOR CORNERS OF:-	LOCATED IN:-	CORNER CODE NUMBER
1. PUBLIC LAND SURVEY_____ T. <u>1</u> N. <u>1</u> W.		<u>A-5</u>
2. PROPERTY CONTROLLING IN SECTION_____ T. _____ S. R. _____ E. W.		
3. MISCELLANEOUS PROPERTY IN SECTION_____ T. _____ S. R. _____ E. W.		
4. LOT NO. _____, RECORDED PLAT _____		
5. PRIVATE CLAIMS _____		

L.4 P.277

REGISTER OF DEEDS STAMP AND FILING NUMBER

I, Ronnie M. Lester, do hereby certify that under requirements of P.A. 74, Michigan P.A. of 1970, the corner points mentioned in lines 1 and 2 above were, in a field survey on June 6, 1978, established, re-established, monumented, re-monumented, recovered or restored as expressed below and in conformance with regulations and rules therefore as required in the current manual of survey instructions of the United States Department of the Interior, Bureau of Land Management or by a decree of a court of law. Furthermore, that the corner points mentioned in lines 3, 4 and 5 above were, in a field survey on \_\_\_\_\_, 19\_\_\_\_, found, recovered, restored, established or re-established as expressed below and in conformance with the rules of the Michigan State Board of Registration for Land Surveyors or, by a Decree of a Court of law:

A. Description of original monument and accessories and/or subsequent restoration:

A-5  
Post set for monument in original government survey by Harvey Parke between Feb. 17 and Feb. 27, 1826.  
Monument: Stone, distances and bearings given by A. Drake, County Surveyor, March 1878 (v.3, p.135) and found by W.A. Rowe, County Surveyor, October, 1899 (v.5, p.1).  
Monument: Blue pointed stone (brick) & witnesses from Barryman, County Surveyor.  
Monument: Stone, brick & witnesses from Ingham County Road Commission 1969, Revised Grid Map.

B. Description of corner evidence found and/or method applied in restoring or re-establishing corner:

A-5  
Excavated hole 6' x 5' at average depth of 3.8' north of centerline of Covert Road at intersection of Covert Road and Ridley Road. Found large pointed stone 1.6' below the surface, 6.71' north of centerline of Covert Road and 5.29' east of centerline of Ridley Road and 9.25' north of M-5 T1N-R2W, on north fence line, as called for by Drake and Ingham County Road Commission.  
Excavation conducted by Ingham County Survey and Remonumentation Project crew.

C. Description of monument for corner and accessories established to perpetuate locating the position of the corner:

A-5  
SW Corner Section 7 & NW Corner Section 18.  
Set 4" x 36" concrete monument with 1/2" x 38" rerod with cap #18998, and concrete collar with cover, in place of stone as described above:  
Nail & tag, #18998 southeast side Power Pole, E.NE., 63.39'  
Nail & tag, #18998 south side 16" Pine Tree, E.N.E., 76.17'  
Nail & tag, #18998 east side Power Pole, E.SE., 54.76'  
Nail & tag, #18998 southeast side corner, SW., 47.85' **CORNER POST**  
Monument with cap #18998 S., 9.25', M-5, T1N-R2W

SIGNED BY Ronnie M. Lester DATE Aug 9, 1978

SURVEYOR'S MICHIGAN REGISTRATION NO. 18998


~~FOR STATE AND UNITED STATES AGENCIES~~

SIGNED BY \_\_\_\_\_ DATE \_\_\_\_\_

APPROVED AND SIGNED BY [Signature] 8.9.78 DATE \_\_\_\_\_

Director, Ingham County Survey and Remonumentation Project

SURVEYOR'S MICHIGAN REGISTRATION NO. 17624



# LAND CORNER RECORDATION CERTIFICATE

FILING REQUIREMENT OF ACT 74, MICH. P.A. 1970

FOR CORNERS OF:-

LOCATED IN:-

CORNER CODE NUMBER

1. PUBLIC LAND SURVEY T. 1 N. R. 1 W.

2. PROPERTY CONTROLLING IN SECTION T. N. S. R. E. W.

3. MISCELLANEOUS PROPERTY IN SECTION T. N. S. R. E. W.

4. LOT NO. RECORDED PLAT

5. PRIVATE CLAIMS

LIBRARY 4 16 277

FILED

AUG 11 12 53 PM '78

REGISTER OF DEEDS

Paula Johnson  
INGHAM COUNTY, MICH.

REGISTER OF DEEDS STAMP AND  
FILING NUMBER

I, Ronnie M. Lester, do hereby certify that under requirements of P.A. 74, Michigan P.A. of 1970, the corner points mentioned in lines 1 and 2 above were, in a field survey on June 6, 1978, established, re-established, monumented, re-monumented, recovered or restored as expressed below and in conformance with regulations and rules therefore as required in the current manual of survey instructions of the United States Department of the Interior, Bureau of Land Management or by a decree of a court of law. Furthermore, that the corner points mentioned in lines 3, 4 and 5 above were, in a field survey on June 6, 1978, found, recovered, restored, established or re-established by a Decree of a Court of law.

A. Description of original monument and accessories and/or subsequent restoration:

A-5

Post set for monument in original government survey by Harvey Parke between Feb. 17 and Feb. 27, 1826.

Monument: STONE MONUMENT STONE WITNESSES DISTANCES AND BEARINGS GIVEN BY  
(U.S. P. 1) V. 3 P. 35 AND FOUND  
March 1870 (U.S. P. 1) and found by W.A. Rowe, County Surveyor, October, 1899  
A. DRAKE, C.S.

Monument: Blue pointed stone (brick) & witnesses from Barryman, County Surveyor.  
Monument: Stone, brick & witnesses from Ingham County Road Commission 1969,  
Revised Grid Map.

B. Description of corner evidence found and/or method applied in restoring or re-establishing corner:

A-5

Excavated hole 6' x 5' at average depth of 3.8' north of centerline of Covert Road at intersection of Covert Road and Ridley Road. Found large pointed stone 1.6' below the surface, 6.71' north of centerline of Covert Road and 5.29' east of centerline of Ridley Road and 9.25' north of M-5 T1N-R2W, on north fence line, as called for by Drake and Ingham County Road Commission.  
Excavation conducted by Ingham County Survey and Remonumentation Project crew.

C. Description of monument for corner and accessories established to perpetuate locating the position of the corner:

A-5

SW Corner Section 7 & NW Corner Section 18.  
Set 4" x 36" concrete monument with 1/2" x 38" rerod with cap #18998, and concrete collar with cover, in place of stone as described above:  
Nail & tag, #18998 southeast side Power Pole, E.N.E., 63.39'  
Nail & tag, #18998 south side 16" Pine Tree, E.N.E., 76.17'  
Nail & tag, #18998 east side Power Pole, E.S.E., 54.76'  
Nail & tag, #18998 southeast side corner, SW., 47.85'  
Monument with cap #18998 S., 9.25', M-5, T1N-R2W

SIGNED BY Ronnie M. Lester


DATE AUG 9, 1978

SURVEYOR'S MICHIGAN REGISTRATION NO. 18998

SIGNED BY

APPROVED AND SIGNED BY Don D. Miller DATE 8-9-78  
DIRECTOR, Ingham County Survey and  
Remonumentation Project

SURVEYOR'S MICHIGAN REGISTRATION NO. 17624



FORM APPROVED BY MICHIGAN STATE BOARD OF REGISTRATION, JAN. 28, 1971  
REVISED MAY 14, 1975

MAY PLACE SKETCH ON BACK OR ATTACHED SHEET



# LAND CORNER RECORDATION CERTIFICATE

## FILING REQUIREMENT OF ACT 74, MICH. P.A.1970

**CORNER CODE NUMBER**

C-4

100

25

### 5. PRIVATE CLAIMS

REGISTER OF DEEDS STAMP AND  
FILING NUMBER

I, Ronnie M. Lester, do hereby certify that under requirements of P.A. 74, Michigan P.A. of 1970, the corner points mentioned in lines 1 and 2 above were, in a field survey on June 16, 1978, established, re-established, monumented, re-monumented, recovered or restored as expressed below and in conformance with regulations and rules therefore as required in the current manual of survey instructions of the United States Department of the Interior, Bureau of Land Management or by a decree of a court of law. Furthermore, that the corner points mentioned in lines 3, 4 and 5 above were, in a field survey on                     , 19      , found, recovered, restored, established or re-established as expressed below and in conformance with the rules of the Michigan State Board of Registration for Land Surveyors or by a Decree of a Court of law.

A. Description of original monument and accessories and/or subsequent restoration:

Post set by Harvey Parke in original government survey dated Feb. 17-27, 1826.  
Corner referred to in survey by A. Jackson, County Surveyor, survey dated May 2  
1854 (v.2, p.199).

Corner identified as post in line with fence running west and 33' east from end post of said fence by W.A. Rowe, County Surveyor, in survey dated Oct. 16 & 30 1899 (v. 5, p. 1).

Corner re-established with 1 1/2" square iron (brick) by Wm. Barryman, County Surveyor  
 Corner identified as 1 1/2" iron (brick) by Ingham County Road Commission records  
 revised grid map dated Jan. 1, 1969

B. Description of corner evidence found and/or method applied in restoring or re-establishing corner.

Excavated hole 3.9' x 2.4' to an average depth of 4.25' at the intersection of the centerlines of Turtle Road and Ingalls Road, on extended fence line west. Found 3' x 1½" square headed iron bar, 6" below surface, in clay, surrounded by red brick. at intersection of the centerlines of Turtle Road and Ingalls Road on fence line west. Accepted 1½" iron rod and brick as corner described in survey by Wm. Barryman. Excavation conducted by Ingham County Survey and Remonumentation Project crew.

C-4 Description of monument for corner and accessories established to perpetuate locating the position of the corner

El Corner, Section 7, TLN-RJW

Set 4' x 36" concrete monument with  $\frac{1}{2}$ " x 38" rerod with cap #18998, and concrete collar with cover at location of 1 $\frac{1}{2}$ " iron rod described above.

Found nail & tag, #12034, southeast side Fence Corner Post, ENE, 37.85'

Found nail & tag, #12034, west side Fence Corner Post, ENE, 46.73  
Found nail & tag, #12034, northwest side 22 ft. W. of fence corner post, SE, 46.73

Found nail & tag, #12034, northwest side 32" Maple, WNW, 57.26

Nail & tag, #18998, southeast side 8' Ash ENE 62 00', 86.69'

**SIGNED BY**

DATE 9/12/78

SURVEYOR'S MICHIGAN REGISTRATION NO. 18998

[illegible]

SECRETARY AND SIGNED BY

**CHIEF OF BUREAU**

DATE \_\_\_\_\_

Michigan Registered Land Surveyor  
Director, Ingham County Survey and  
Remonumentation Project

DATE

SURVEYORS MICHIGAN REGISTRATION NO. 17624

FORM APPROVED BY MICHIGAN STATE BOARD OF REGISTRATION

# LAND CORNER RECORDATION CERTIFICATE

## FILING REQUIREMENT OF ACT 74, MICH. P.A. 1970

FOR CORNERS OF--	LOCATED IN--	CORNER CODE NUMBER
1. PUBLIC LAND SURVEY _____ T. <u>1</u> N. <u>X</u> R. <u>1</u> W. <u>X</u>		C-4
2. PROPERTY CONTROLLING IN SECTION _____ T. _____ N. _____ S. _____ R. _____ E. _____ W. _____		
3. MISCELLANEOUS PROPERTY IN SECTION _____ T. _____ N. _____ S. _____ R. _____ E. _____ W. _____		
4. LOT NO. _____, RECORDED PLAT _____		
5. PRIVATE CLAIMS _____		

LIBER 4 16 360  
FILED

SEP 19 8 52 AM '78  
REGISTER OF DEEDS  
*Paula Johnson*  
INGHAM COUNTY, MICH.

REGISTER OF DEEDS STAMP AND FILING NUMBER


I, Ronnie M. Lester, do hereby certify that under requirements of P.A. 74, Michigan P.A. of 1970, the corner points mentioned in lines 1 and 2 above were, in a field survey on June 16, 1978 established, re-established, monumented, re-monumented, recovered or restored as expressed below and in conformance with regulations and rules therefore as required in the current manual of survey instructions of the United States Department of the Interior, Bureau of Land Management or by a decree of a court of law. Furthermore, that the corner points mentioned in lines 3, 4 and 5 above were, in a field survey on \_\_\_\_\_, found, recovered, re-established or re-monumented as expressed below and in conformance with the rules of the Michigan State Board of Registration for Land Surveyors or, by a Decree of a Court of law:

- A. Description of original monument and accessories and/or subsequent restoration:
- Post set by Harvey Parke in original government survey dated Feb. 17-27, 1826.
  - Corner referred to in survey by A. Jackson, County Surveyor, survey dated May 2, 1854 (v.2, p.199).
  - Corner identified as post in line with fence running west and 33' east from end post of said fence by W.A. Rowe, County Surveyor, in survey dated Oct. 16 & 30, 1899 (v.5, p.1).
  - Corner identified as 1 1/2" square iron (brick) by Wm. Barryman, County Surveyor.
- B. Description of corner evidence found and/or method applied in restoring or re-establishing corner:
- Excavated hole 3.9' x 2.4' to an average depth of 4.25' at the intersection of the centerlines of Tuttle Road and Ingalls Road, on extended fence line west. Found 3' x 1 1/2" square headed iron bar, 6" below surface, in clay, surrounded by red brick, at intersection of the centerlines of Tuttle Road and Ingalls Road on fence line west. Accepted 1 1/2" iron rod and brick as corner described in survey by Wm. Barryman.
  - Excavation conducted by Ingham County Survey and Remonumentation Project crew.

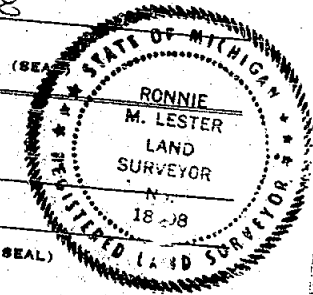
- C. Description of monument for corner and accessories established to perpetuate locating the position of the corner:
- 1/2" Corner, Section 7, T1N-R1W
  - Set 4" x 36" concrete monument with 1/2" x 38" rod with cap #18998, and concrete collar with cover at location of 1 1/2" iron rod described above:
  - Found nail & tag, #12034, southeast side Fence Corner Post, ENE, 37.85'
  - Found nail & tag, #12034, west side Fence Corner Post, SE, 46.73'
  - Found nail & tag, #12034, northwest side 32" Maple, WNW, 57.26'
  - Found nail & tag, #12034, northwest side 30" Maple, NW, 86.69'
  - Nail & tag, #18998, southeast side 8" Ash, ENE, 62.00'

SIGNED BY Ronnie M. Lester DATE 9/12/78

SURVEYOR'S MICHIGAN REGISTRATION NO. 18998



CHIEF OF SURVEY PARTY  
DIRECTOR, Ingham County Survey and Remonumentation Project  
MICHIGAN REGISTRATION NO. 17624




FORM APPROVED BY MICHIGAN STATE BOARD OF REGISTRATION, JAN. 28, 1971  
REVISED MAY 14, 1975  
MAY PLACE SKETCH ON BACK OR ATTACHED SHEET

**LAND CORNER RECORDATION CERTIFICATE**  
**FILING REQUIREMENT OF ACT 74, MICH. P.A.1970**

REGISTER OF DEEDS STAMP AND  
FILING NUMBER

17624





INGHAM COUNTY - LESLIE TWP.

# LAND CORNER RECORDATION CERTIFICATE

FILING REQUIREMENT OF ACT 74, MICH. P.A. 1970

FOR CORNERS OF:-	LOCATED IN:-	CORNER CODE NUMBER
1. PUBLIC LAND SURVEY	T. <u>1</u> N. <u>8</u> , R. <u>1</u> K. <u>W.</u>	<u>C-5</u>
2. PROPERTY CONTROL- ING IN SECTION	T. <u>  </u> N. <u>  </u> , R. <u>  </u> E. <u>W.</u>	
3. MISCELLANEOUS PROPERTY IN SECTION	T. <u>  </u> N. <u>  </u> , R. <u>  </u> E. <u>W.</u>	
4. LOT NO. <u>  </u> , RECORDED PLAT <u>  </u>		
5. PRIVATE CLAIMS <u>  </u>		

LIBER 4 PG 393

FILED

SEP 28 2 06 PM '78

REGISTER OF DEEDS

*Paul Johnson*

INGHAM COUNTY, MICH.

REGISTER OF DEEDS STAMP AND  
FILING NUMBER

I, Ronnie M. Lester, do hereby certify that under requirements of P.A. 74, Michigan P.A. of 1970, the corner points mentioned in lines 1 and 2 above were, in a field survey on June 16, 1978, established, re-established, monumented, re-monumented, recovered or restored as expressed below and in conformance with regulations and rules therefore as required in the current manual of survey instructions of the United States Department of the Interior, Bureau of Land Management or by a decree of a court of law. Furthermore, that the corner points mentioned in lines 3, 4 and 5 above were, in a field survey on   , 19  , found, recovered, restored, established or re-established as expressed below and in conformance with the rules of the Michigan State Board of Registration for Land Surveyors or, by a Decree of a Court of law:

A. Description of original monument and accessories and/or subsequent restoration:  
C-5

Post set by Harvey Parke in original government survey, Feb., 1826.  
Corner referred to in a subsequent survey by A. Jackson, May, 1854 (v.2, p.199), and identified as a stone in a survey by A.P. Drake, March, 1878 (v.3, p.135).  
Stone and crockery set by Drake, found by W.A. Rowe along with an old post and old witnesses in recorded survey and field notes, Oct., 1899.  
Corner identified as stone and brick by Wm. Barryman, and in Ingham County Road Commission records, revised grid map, 1969 and as stone and boat spike in Consumers Power records.

B. Description of corner evidence found and/or method applied in restoring or re-establishing corner:  
C-5  
Excavated a hole 3.5' x 2' to an average depth of 3.0' at the intersection of the centerlines of Covert Road and Tuttle Road north. Found boat spike in centerline of Covert Road and Tuttle Road. Found a 3/4" square iron spike, leaning against and bent partially over a 1.5' x 0.8' pointed rock surrounded by red brick, 0.8' below the surface, directly under the found boat spike. Found a second boat spike, 0.8' below the surface + 1.5' west of the centerline of Tuttle Road on the centerline of Covert Road. Accepted pointed rock as corner, described by Wm. Barryman and others in surveys noted above.

C. Description of monument for corner and accessories established to perpetuate locating the position of the corner:  
C-5  
NE Corner, Section 18, T1N-R1W  
Set 4" x 36" concrete monument with 1/2" x 38" rerod with cap #18998 and monument box with lid in location of pointed rock described above:  
Nail & tag, #18998, southeast side 36" Sycamore, ENE, 129.78'  
Nail & tag, #18998, north side Power Pole, NW, 73.06'  
Dent in centerline Culvert end, NNW, 67.68'  
Dent in centerline Culvert end, NNE, 68.88'

SIGNED BY Ronnie M. Lester  
SURVEYOR'S MICHIGAN REGISTRATION NO. 18998

DATE 9/25/78

SIGNED BY

APPROVED AND SIGNED BY


CHIEF OF SURVEY PARTY

DATE

DATE

*Gary D. Lester*  
DIRECTOR, Ingham County Survey and  
Remonumentation Project

REGISTRATION NO. 17624



1383

MAY PLACE SKETCH ON BACK OR ATTACHED SHEET

FORM APPROVED BY MICHIGAN STATE BOARD OF REGISTRATION, JAN. 28, 1971  
REVISED MAY 14, 1975

INGHAM COUNTY  
LAND CORNER RECORDATION CERTIFICATE  
FILING REQUIREMENT OF ACT 74, MICH. P.A. 1970

LIBER

5 PG 29

FOR CORNERS OF--:	LOCATED IN--:	CORNER CODE NUMBER
1. PUBLIC LAND SURVEY_____ T. <u>1</u> N. <u>2</u> R. <u>1</u> W. <u>4</u>		B-4
2. PROPERTY CONTROLLING IN SECTION_____, T. _____ N. _____ S. _____ R. _____ E. _____ W. _____		
3. MISCELLANEOUS PROPERTY IN SECTION_____, T. _____ N. _____ S. _____ R. _____ E. _____ W. _____		
4. LOT NO. _____, RECORDED PLAT _____		
5. PRIVATE CLAIMS _____		

FILED

OCT 20 3 00 PM '78

REGISTER OF DEEDS

*Paul Johnson*  
INGHAM COUNTY, MICH.

REGISTER OF DEEDS STAMP AND  
FILING NUMBER

I, Ronnie M. Lester, do hereby certify that under requirements of P.A. 74, Michigan P.A. of 1970, the corner points mentioned in lines 1 and 2 above were, in a field survey on October 18, 19 78, established, re-established, monumented, re-monumented, recovered or restored as expressed below and in conformance with regulations and rules therefore as required in the current manual of survey instructions of the United States Department of the Interior, Bureau of Land Management or by a decree of a court of law. Furthermore, that the corner points mentioned in lines 3, 4 and 5 above were, in a field survey on \_\_\_\_\_, 19\_\_\_\_, found, recovered, restored, established or re-established as expressed below and in conformance with the rules of the Michigan State Board of Registration for Land Surveyors or, by a Decree of a Court of law:

A. Description of original monument and accessories and/or subsequent restoration:

- B-4 No record of corner being established in original government survey.  
County Surveyor records show this corner was established in a survey by W. A. Rowe, County Surveyor in October of 1899. His records call for an "Oak Post Set" with no additional information.

B. Description of corner evidence found and/or method applied in restoring or re-establishing corner:

- B-4 Set 1/2" bar and cap at base of old fence post with fences East, West, and South.  
Measured East 2663.33 feet in close accord with W. A. Rowe distance of 40.40 chains.  
Measured South 2637.60 feet.

C. Description of monument for corner and accessories established to perpetuate locating the position of the corner:

- B-4 1/2" bar & cap as described above.  
Nail & tag in North side of 12" maple, E.N.E., 13.12'  
Nail & tag in West side of 10" twin maple, S.S.E., 15.55'  
Nail & tag in N.W. side 10" twin basswood, S.W., 27.31'  
Nail & tag in East side 24" maple, N.W., 34.86'

SIGNED BY Ronnie M. Lester DATE 10/18/78

SURVEYOR'S MICHIGAN REGISTRATION NO. 18998

FOR STATE AND UNITED STATES AGENCIES:


SIGNED BY \_\_\_\_\_ DATE \_\_\_\_\_

CHIEF OF SURVEY PARTY

APPROVED AND SIGNED BY \_\_\_\_\_ DATE \_\_\_\_\_

MICHIGAN REGISTERED LAND SURVEYOR

SURVEYOR'S MICHIGAN REGISTRATION NO. \_\_\_\_\_





# LAND CORNER RECORDATION CERTIFICATE

## FILING REQUIREMENT OF ACT 74, MICH. P.A.1970

REGISTER OF DEEDS STAMP AND  
FILING NUMBER

FORM APPROVED BY MICHIGAN STATE BOARD OF REG.

# LAND CORNER RECORDATION CERTIFICATE

FILING REQUIREMENT OF ACT 74, MICH. P.A.1970

FOR CORNERS OF--:	LOCATED IN--:	CORNER CODE NUMBER
1. PUBLIC LAND SURVEY_____ T. <u>1</u> N. <u>1</u> R. <u>1</u> E. <u>1</u> W. <u>1</u>		B-5
2. PROPERTY CONTROLLING IN SECTION_____ , T. _____ N. _____ S. _____ R. _____ E. _____ W. _____		
3. MISCELLANEOUS PROPERTY IN SECTION_____ , T. _____ N. _____ S. _____ R. _____ E. _____ W. _____		
4. LOT NO. _____ , RECORDED PLAT _____		
5. PRIVATE CLAIMS _____		

LIBER 5 16 40

FILED

OCT 25 1 32 PM '78

REGISTER OF DEEDS

*Paula Johnson*  
INGHAM COUNTY, MICH.

REGISTER OF DEEDS STAMP AND FILING NUMBER

I, Ronnie M. Lester, do hereby certify that under requirements of P.A. 74, Michigan P.A. of 1970, the corner points mentioned in lines 1 and 2 above were, in a field survey on June 16, 1978, established, re-established, monumented, re-monumented, recovered or restored as expressed below and in conformance with regulations and rules therefore as required in the current manual of survey instructions of the United States Department of the Interior, Bureau of Land Management or by a decree of a court of law. Furthermore, that the corner points mentioned in lines 3, 4 and 5 above were, in a field survey on \_\_\_\_\_, 19\_\_\_\_, found, recovered, restored, established or re-established as expressed below and in conformance with the rules of the Michigan State Board of Registration for Land Surveyors or, by a Decree of a Court of law:

A. Description of original monument and accessories and/or subsequent restoration:

B-5

Post set in original government survey by Harvey Parke, March 21, 1826.

Corner identified as a stone in survey by A.P. Drake, County Surveyor, March 19, 1878 (v.3, p.135).

Blue stone in a land survey by W. A. Rowe, County Surveyor, Oct. 16 & 30, 1899 (v.5, p.1).

Corner identified as 1" bolt, no date given by Wm. Barryman, County Surveyor.

Corner identified as 1" bolt by Ingham County Road Commission in revised grid map, Jan. 1, 1969.

B. Description of corner evidence found and/or method applied in restoring or re-establishing corner:

B-5

Excavated a hole 10' x 12' to an average depth of 3.0' on the centerline of Covert Road and fence line to the north and south. Found a 1/2" bolt spike in surface of road, + 2' north of centerline of Covert Road and on fence line to the north and south.

Found a 1" x 15" iron bolt on the centerline of Covert Road and + 0.50' west of fence line to the north and south. Measured east to C-5 + 2655' and west to A-5 + 2650' in close accord with G.L.O. figures. Accepted 1" x 15" iron as corner described by Wm. Barryman and Ingham County Road Commission noted above.

Excavation conducted by Ingham County Survey and Remonumentation Project crew.

C. Description of monument for corner and accessories established to perpetuate locating the position of the corner:

B-5

S 1/4 Corner, Section 7, T1N-R1W

Set 4" x 36" concrete monument with 1/2" x 38" rerod with cap #18998, in monument box at location of 1" x 15" bolt described above:

Nail & tag, #18998, north side 15" Maple, WSW, 57.92'

Nail & tag, #18998, north side 38" Maple, SE, 66.98'

Nail & tag, #18998, northeast side 8" Pine, NNW, 44.48'


Nail & tag, #18998, north side 22" Maple, SE, 92.13'

SIGNED BY Ronnie M. Lester

DATE 10/19/78

SURVEYOR'S MICHIGAN REGISTRATION NO. #18998

(SEAL)



SIGNED BY

DATE

CHIEF OF SURVEY PARTY

APPROVED AND SIGNED BY


DATE 10.23.78

(SEAL)

MICHIGAN REGISTERED LAND SURVEYOR

Director, Ingham County Survey and Remonumentation Project

SURVEYOR'S MICHIGAN REGISTRATION NO. #17624



1427

LAND CORNER RECORDATION CERTIFICATE  
Filing Requirement of Act 74, Mich. P.A. 1970

LIBEX

7 PAGE 12

corners in  
Ingham

(County)

Located In:

Corner Code ##

FILED

OCT 13 8 53 AM '88

REGISTER OF DEEDS

*Paula Johnson*  
INGHAM COUNTY, MICH.

Register of Deeds Stamp & File Number

Public Land Survey

T 1N R 2W

M-4

T R

T R

T R

Property Controlling  
in Section

S T R

Miscellaneous

S T R

Property in Sec.

S T R

Lot No. , Recorded Plat

Private Claims

Ronnie M. Lester, in a field survey on October 5, 19 88,  
hereby certify that under requirements of P.A. 74, Michigan P.A. of 1970, the corner points mentioned  
in lines 1 and 2 above were in conformance with regulations and rules therefore as required in the  
current manual of survey instructions of the United States Department of the Interior, Bureau of Land  
Management or by a decree of a Court of Law and/or that the corner points mentioned in lines 3, 4 and 5  
were in conformance with the rules of the Michigan Board of Land Surveyors or by a Decree of a  
Court of Law; established, re-established, monumented, re-monumented, recovered, found as  
described below:

E: Not more than 4 corners, all in the same town and range, may be recorded  
on this certificate.

Description of original monument and accessories and/or subsequent restoration:


- 4 GLO records call for post 40 chains North of M-5 with witnesses: 9" w. ash,  
S59°W, 41 links and 8" sugar, N52°W, 86 links.  
A. Jackson, County Surveyor, called for corner in survey dated 11/27/1844 and  
called for same witnesses as GLO record.  
W.A. Powe, County Surveyor, in survey dated 4/25/1893 that he found old post  
and witnesses. Set oak post and long white stone and brick. Witnesses: 3" hickory  
S63 1/4°W 100 links and 12" sugar S83 1/2°E, 299 1/2 links.

Description of corner evidence found and/or method applied in restoring or reestablishing corner:

- 4 Field investigation at this corner revealed several large trees and stone pile  
at location of corner. Excavation revealed no peculiar stone or oak post or brick  
but large tree roots impaired proper excavation. No definite location could be  
determined from physical evidence. Set corner midway between M-3 and M-5 on  
township line. Corner falls in East root of 24" basswood on fence line North  
and South and 4.7' South of fence West.  
Measured North and South to adjacent corners 2643.8'

Description of monument for corner and accessories established to perpetuate locating the position of the corner:

- 4 1 1/2" bar and identification cap in East side of base of 24" basswood  
Set nail and tag in East side twin 18" maple, 343° az., 3.6'  
Set nail and tag in East side 15" maple, 185° az., 41.4'  
Set nail and tag in East side 18" basswood, 195° az., 24.9'  
Set nail and tag in 16" basswood, 284° az., 25.6'



by *Ronnie M. Lester*  
Ronnie M. Lester

18996

Date October 6, 1988

LAND CORNER RECORDATION CERTIFICATE  
Filing Requirement of Act 74, Mich. P.A. 1970

For corners in

INGHAM COUNTY

(County)

LESLIE TOWNSHIP

1. Public Land Survey

Located In:

Corner Code #

Paula Johnson

INGHAM COUNTY

REGISTER OF DEEDS

REGISTER SURVEYING & ENGINEERING

RECORDED

L-10 P-222

CRNR 9.00

2002-007459

2002-007459

Page: 1 of 1  
02/08/2002 08:17A

T 1N R 1W

A-4

T R

T R

T R

T R

T R

T R

T R

T R

Property Controlling  
in Section

3. Miscellaneous

Property in Sec.

4. Lot No. , Recorded Plat

5. Private Claims

Register of Deeds Stamp & File Number

I, DAVID L. CLIFFORD

, in a field survey on OCTOBER 4, 1995 do hereby state that under requirements of P.A. 74, Michigan P.A. of 1970, the corner points mentioned in lines 1 and 2 above were in conformance with regulations and rules therefore as required in the current manual of survey instructions of the United States Department of the Interior, Bureau of Land Management or by a decree of a Court of Law and for that the corner points mentioned in lines 3, 4 and 5 above were in conformance with the rules of the Michigan Board of Land Surveyors or by a Decree of a Court of Law, established, re-established, monumented, recovered, found as expressed below.

NOTE: Not more than 2 corners, all in the same town and range, may be recorded on this certificate.

A. Description of original monument and accessories and/or subsequent restoration:  
1. CORNER NOT SET IN ORIGINAL GOVERNMENT SURVEY.

2. W.A. ROWE, COUNTY SURVEYOR, SET AN OAK POST AT CORNER 20 LKS NORTH OF LONG WHITE STONE AT EAST 1/4 POST OF SECTION 12 OF ONONDAGA TOWNSHIP IN NOVEMBER, 1899 WITH NO MENTION OF WITNESSES.

3. RONNIE LESTER, RLS 18998, RECORDED M-4, T1N, R2W IN LIBER 7 PAGE 12 IN OCTOBER, 1988 AS SET 1/2" BAR & CAP MIDWAY AND ON LINE BETWEEN SECTION CORNERS IN EAST SIDE AND AT THE BASE OF 24" BASSWOOD, 4.7 SOUTH OF FENCE TO WEST IN NORTH-SOUTH FENCE LINE

B. Description of corner evidence found and/or method applied in restoring or reestablishing corner:

SEARCHED AT APPARENT LOCATION AND FOUND 1/2" BAR & CAP #18998 IN NORTH-SOUTH FENCE LINE 4.7 SOUTH OF FENCE LINE TO WEST. DUG HOLE 4.7 NORTH & FOUND LONG, THIN, POINTED WHITE STONE IN ROOTS OF TWIN MAPLE. DUG MORE & FOUND BRICK. ACCEPTED STONE AS M-4, T1N, R2W AS PERPETUATED BY WA ROWE AND SET 5/8" BAR & CAP 28409 ON EAST SIDE OF STONE. EXCAVATED 4' DIAMETER BY 3' DEEP HOLE 13.2' (20LKS) NORTH OF STONE AND FOUND NO FURTHER EVIDENCE OF A-4. SET 5/8" BAR & CAP 28409 20 LKS (13.20') NORTH OF M-4 ON STANDARD LINE

C. Description of monument for corner and accessories established to perpetuate locating the position of the corner:

A-4 T1N, R1W

5/8" X 24" REBAR & YELLOW PLASTIC CAP IMPRINTED PS 28409

NAIL & TAG 18998 EAST SIDE 18" TWIN MAPLE S45°W

14.75'

5/8" BAR & CAP 28409 (M-4 ONONDAGA) SOUTH

13.20'

1/2" BAR & CAP 18998 SOUTH

18.01'

NAIL & TAG 28409 EAST SIDE 30" BASSWOOD SOUTH

19.05'

NAIL & TAG 28409 NORTH SIDE 16" BASSWOOD S45°W


28.45'

Signed by David L. Clifford

Surveyor's Michigan License No. 25837

Date JANUARY 22, 2002

FORM APPROVED BY MICHIGAN STATE BOARD OF PROFESSIONAL SURVEYORS, JAN. 28, 1971  
REVISED MAY 14, 1975  
REVISED JAN. 1983  
REVISED OCT. 1996





**LAND CORNER RECORDATION CERTIFICATE**  
Filing Requirement of Act 74, Mich. P.A. 1970

For corners in

INGHAM COUNTY  
(County)

Located In:

Corner Code #

ONONDAGA TOWNSHIP

1. Public Land Survey

T 1N R 2W

M-4

Paula Johnson  
INGHAM COUNTY  
REGISTER OF DEEDS RECORDED  
ENGINEER SURVEYING & ENGINEER CRNR 9.00

**L-10 P-223**

2002-007460



2002-007460

Page: 1 of 1

02/08/2002 08:17A

Property Controlling  
in Section

S

T R

3. Miscellaneous

S

T R

Property in

S

T R

Register of Deeds Stamp & File Number

4. Lot No. \_\_\_\_\_, Recorded Plat \_\_\_\_\_

5. Private Claims \_\_\_\_\_

I, DAVID L. CLIFFORD, in a field survey on OCTOBER 4, 19 95 do hereby state that under requirements of P.A. 74, Michigan P.A. of 1970, the corner points mentioned in lines 1 and 2 above were in conformance with regulations and rules therefore as required in the current manual of survey instructions of the United States Department of the Interior, Bureau of Land Management or by a decree of a Court of Law and/or that the corner points mentioned in lines 3, 4 and 5 above were in conformance with the rules of the Michigan Board of Land Surveyors or by a Decree of a Court of Law; established, re-established, monumented, recovered, found as expressed below:

NOTE: Not more than 2 corners, all in the same town and range, may be recorded on this certificate.

	A	B	C	D	E	F	G	H	I	J	K	L	M
1													
2	6		5		4		3		2		1		
3													
4	7		8		9		10		11		12		
5													
6	18		17		16		15		14		13		
7													
8	19		20		21		22		23		24		
9													
10	30		29		28		27		26		25		
11													
12	31		32		33		34		35		36		
13													

A. Description of original monument and accessories and/or subsequent restoration:

1. ORIGINAL CORNER SET BY J. WAMPLER, DEPUTY SURVEYOR IN MAY 1825 W. ASH 9", S59W, 41 LKS; SUGAR 8", N52W, 86 LKS.

2. A. JACKSON, COUNTY SURVEYOR, USED CORNER IN A SURVEY RECORDED IN LIBER 1, PAGE 27, IN NOVEMBER 1844 WITH THE SAME WITNESSES AS GLO

3. W.A. ROWE, DEPUTY COUNTY SURVEYOR, RECORDED IN MISCELLANEOUS FIELD BOOK NO. 15 PAGE 100 ON APRIL 25 1898 THAT HE FOUND AN OLD POST AND THAT HE SET A LONG WHITE STONE AND BRICK WITH NO MENTION OF WITNESSES.

4. RONNIE LESTER, RLS 18998, RECORDED CORNER IN LIBER 7 PAGE 12 IN OCTOBER, 1988 AS SET 1/2" BAR & CAP MIDWAY AND ON LINE BETWEEN THE SECTION CORNERS AT THE BASE OF 24" BASSWOOD, 4.7' SOUTH OF FENCE TO WEST IN NORTH-SOUTH FENCE LINE: SET NAIL AND TAG IN EAST SIDE 18" MAPLE, 343° AZ., 3.6'; SET NAIL AND TAG IN EAST SIDE 15" MAPLE, 185° AZ., 41.4' SET NAIL AND TAG IN EAST SIDE 18" BASSWOOD, 195° AZ., 24.9'; SET NAIL AND TAG IN EAST SIDE 16" BASSWOOD, 248° AZ., 25.6'

B. Description of corner evidence found and/or method applied in restoring or reestablishing corner:

SEARCHED AT APPARENT LOCATION AND FOUND 1/2" BAR & CAP #18998 IN NORTH-SOUTH FENCE LINE 4.7' SOUTH OF FENCE LINE TO WEST. ALL OF R. LESTER'S WITNESSES WERE INTACT. DUG HOLE 4.7' NORTH OF FOUND BAR & CAP ON FENCE LINE TO WEST & FOUND LONG, THIN, POINTED WHITE STONE IN ROOTS OF TWIN MAPLE. DUG MORE & FOUND BRICK. ACCEPTED STONE AS PERPETUATION OF CORNER AND SET BAR & CAP 28409 ON TOP OF STONE.

C. Description of monument for corner and accessories established to perpetuate locating the position of the corner:

M-4 T1N, R2W

5/8" X 24" REBAR ON TOP OF STONE & BRICK

1/2" BAR & CAP 18998	SOUTH	4.81'
5/8" BAR & CAP 28409 (A-4 LESLIE)	NORTH	13.20'
NAIL & TAG 18998 IN EAST SIDE 18" TWIN MAPLE	S15°W	1.80'
NAIL & TAG 28409 IN EAST SIDE 30" BASSWOOD	SOUTH	5.65'
NAIL & TAG 18998 IN NORTH SIDE 16" BASSWOOD	WEST	24.90'
STUMP	SW	14.2'



Signed by David L. Clifford

Surveyor's Michigan License No. 28409

Date JANUARY 24, 2002