

LAND CORNER RECORDATION CERTIFICATE
Filing Requirement of Act 74, Mich. P.A. 1970

LIBER 8 PAGE 146
FILED

For corners in

INGHAM

(County)

Located In:

LESLIE

Corner Code ##

1. Public Land Survey

T 1N R 1W

H-5

T R

T R

T R

T R

2. Property Controlling
in Section

S T R

S T R

3. Miscellaneous
Property in Sec.

S T R

S T R

4. Lot No. , Recorded Plat

5. Private Claims

JUL 5 9 58 AM '94

REGISTER OF DEEDS

Paula Johnson
INGHAM COUNTY, MICH.

Register of Deeds Stamp & File Number

I, RON HELSEL, in a field survey on OCT. 18, 19 93,
do hereby certify that under requirements of P.A. 74, Michigan P.A. of 1970, the corner points mentioned
in lines 1 and 2 above were in conformance with regulations and rules therefore as required in the
current manual of survey instructions of the United States Department of the Interior, Bureau of Land
Management or by a decree of a Court of Law and/or that the corner points mentioned in lines 3, 4 and 5
above were in conformance with the rules of the Michigan Board of Land Surveyors or by a Decree of a
Court of Law; established, re-established, monumented, re-monumented, recovered, found as
expressed below:

NOTE: Not more than 4 corners, all in the same town and range, may be recorded
on this certificate.

A. Description of original monument and accessories and/or subsequent restoration:

ORIGINAL MONUMENT: POST SET BY HERVEY PARKE, U.S. DEPUTY SURVEYOR, FEB., 1826.
WITNESSED AS: TAM 18 S28-1/2E 37
TAM 10 N20E 20


(CONTINUED ON BACK)

B. Description of corner evidence found and/or method applied in restoring or reestablishing corner:

FOUND CONCRETE MON. WITH CAP #18998 IN CONCRETE COLLAR 4" BELOW ASPHALT SURFACE
AND 0.5'± NORTH OF THE C/L OF COVERT ROAD. FOUND THE TWIN POPLAR, THE MICH. BELL
RISER AND THE POWER POLE AS DESCRIBED BY LESTER IN (4-A) ABOVE. A SEARCH OF THE
INGHAM COUNTY DRAIN COMMISSION RECORDS DID NOT GLEAN ANY SUBSEQUENT INFORMATION
ON THE LOCATION OF THIS CORNER. ACCEPTED THE LOCATION OF THE CONCRETE MONUMENT PER
THE 1947 MANUAL OF INSTRUCTIONS FOR RE-ESTABLISHING A LOST CORNER. IT IS MY OPINION
THE CONSTRUCTION EXCAVATION FOR THE 6' CULVERT MORE THAN LIKELY REMOVED ANY MARKER
SET FOR THIS CORNER WHICH LOCATION MORE OR LESS COINCIDES WITH ROBB'S LOCATION.

C. Description of monument for corner and accessories established to perpetuate locating the position of the corner:

4" CONCRETE MONUMENT IN MON. BOX
FOUND NAIL & TAG #18998, S/SIDE TWIN 12" POPLAR, N63°W, 87.75'
FOUND NAIL & TAG #18998, W/SIDE POWER POLE, S23°E, 71.50'
SW CORNER OF MICHIGAN BELL TELEPHONE RISER, N22°E, 30.42'
SET GALV. NAIL & TAG #18994, W/SIDE 10" ELM, S39°E, 39.67'
SET GALV. NAIL & TAG #18994, S/SIDE 16" MAPLE, N72°E, 125.19'



Signed by Ron Helsel

Date JUNE 6, 1994

Surveyor's Michigan License No. 18994

2619

P.A. 345 INGHAM COUNTY
PEER APPROVED 06/08/94 LL

"A" CONTINUED

- 1). CO. SURVEYOR R.J. ROBB, VOL. 3, PG. 99 REFERENCED THE CORNER AS A STAKE BY BRIDGE. (NO WITNESSES) NOT DATED. ASSUMED CIRCA EARLY 1900'S.
- 2). OTHER COUNTY SURVEYS OF RECORD DID NOT REFERENCE THIS CORNER
- 3). A C.R.C. RECORDED IN LIBER 6, PAGE 118, AND FIELD DATED JULY 22, 1980 BY R.M. LESTER #18998. TWO EXCAVATIONS WERE MADE. FIRST FINDING A 4' LONG WOOD POST UNDER A 1' X 1' X 1.5' STONE WRAPPED IN WIRE $\pm 6'$ SOUTH OF THE C/L OF COVERT ROAD, LOCATED 24.5' WEST OF A 6' CULVERT UNDER THE ROAD. IT WAS DEEMED THE EVIDENCE FOUND WAS INCONCLUSIVE. A SECOND EXCAVATION $\pm 4'$ WEST OF THE CULVERT WAS MADE WITH NO PRIOR EVIDENCE BEING FOUND. A CONCRETE MONUMENT 4" X 36" WITH A 1/2" X 38" REROD AND CAP #18998 $\pm 1'$ NORTH OF THE C/L OF COVERT ROAD & $\pm 4'$ WEST OF THE C/L OF A 6' CULVERT AT THE MIDPOINT BETWEEN G-5 & I-5. MEASURED 2641.06' EAST & WEST TO THE CARDINAL CORNERS. WITNESSED:
NAIL & TAG #18998, SW/SIDE 8" TWIN POPLAR, NW, 87.88'
NAIL & TAG #18998, SW/SIDE COR. MICHIGAN BELL BOX, NNE, 30.37'
NAIL & TAG #18998, SE/SIDE FENCE POST, NE, 41.33'
NAIL & TAG #18998, W/SIDE POWER POLE, SSE, 71.51'
- 4). A SURVEY WAS RECORDED IN LIBER 6, PGS. 533-534 BY R. HELSEL #18994 DATED MAR. 5, 1990. HELSEL FOUND THE MON. IN A MON. BOX. WITNESSED:
NAIL & TAG #18998, SW/SIDE 8" TWIN POPLAR, NW, 87.88'
NAIL & TAG #18998, SW CORNER MICHIGAN BELL BOX, NNE, 30.37'
NAIL & TAG #18998, W/SIDE POWER POLE, SSE, 71.51'

DID NOT FIND FURTHER MENTION OF THIS CORNER IN PUBLIC OR PRIVATE RECORDS.

LAND CORNER RECORDATION CERTIFICATE
Filing Requirement of Act 74, Mich. P.A. 1970

LIBER 8 PAGE 150

FILED

For corners in

INGHAM
(County)

Located In:

LESLIE

Corner Code ##

1. Public Land Survey

T 1N R 1W

G-4

T R

T R

T R

T R

2. Property Controlling
in Section

S T R

S T R

3. Miscellaneous
Property in Sec.

S T R

S T R

4. Lot No. , Recorded Plat

5. Private Claims

JUL 5 9 59 AM '94

REGISTER OF DEEDS

Rainie Johnson

INGHAM COUNTY, MICH.

Register of Deeds Stamp & File Number

I, RON HELSEL, in a field survey on OCT. 18, 19 93,
do hereby certify that under requirements of P.A. 74, Michigan P.A. of 1970, the corner points mentioned
in lines 1 and 2 above were in conformance with regulations and rules therefore as required in the
current manual of survey instructions of the United States Department of the Interior, Bureau of Land
Management or by a decree of a Court of Law and/or that the corner points mentioned in lines 3, 4 and 5
above were in conformance with the rules of the Michigan Board of Land Surveyors or by a Decree of a
Court of Law; established, re-established, monumented, re-monumented, recovered, found as
expressed below:

**NOTE: Not more than 4 corners, all in the same town and range, may be recorded
on this certificate.**

A. Description of original monument and accessories and/or subsequent restoration:

ORIGINAL MONUMENT: POST SET BY HERVEY PARKE, U.S. DEPUTY SURVEYOR, FEB., 1826.
WITNESSED AS: BEECH 12 N45-1/2 E 20
W. ASH 9 S88W 16-1/2

(CONTINUED ON BACK)

B. Description of corner evidence found and/or method applied in restoring or reestablishing corner:

FOUND CONCRETE MONUMENT WITH CAP #18998 IN CONC. MON. BOX AT INTERSECTION OF THE
C/L'S OF EDEN AND INGALLS ROADS. FOUND THE HICKORY, CHERRY AND POWER POLE AS
DESCRIBED IN (7-A) ABOVE. DID NOT EXCAVATE AT SITE DUE TO THE EVIDENCE PROCURED
BY LESTER IN JULY, 1978. REPLACED LESTER CAP WITH 1/2" PLASTIC CAP LABELED P.S.
#18994 AS USED IN PRIVATE PRACTICE.

C. Description of monument for corner and accessories established to perpetuate locating the position of the corner:

MONUMENT WITH CAP #18994 IN CONC. COLLAR
FOUND NAIL & TAG #18998, W/SIDE 20" HICKORY, S18°E, 127.45'
FOUND NAIL & TAG #18998, E/SIDE POWER POLE, S41°W, 117.00'
SET NAIL & TAG #18994, S/SIDE 14" CHERRY, N62°E, 41.50'
SET NAIL & TAG #18994, S/SIDE 4" WOOD ANCHOR POST, S89°E, 34.00'



Signed by Ron Helsel Date JUNE 6, 1994

Surveyor's Michigan License No. 18994

2621

P.A. 345 INGHAM COUNTY
PEER APPROVED 06/08/94 RL

FORM APPROVED BY MICHIGAN STATE BOARD OF LAND SURVEYORS, JAN. 28, 1971
REVISED MAY 14, 1975
REVISED JAN., 1983

"A" CONTINUED

- 1). CORNER REFERENCED TO BY A. JACKSON, COUNTY SURVEY VOL. 2, P. 133 IN A SURVEY DATED DEC. 22, 1852. SAME BEARING TREES AS GOVERNMENT SURVEY.
- 2). CORNER REFERENCED TO BY A.P. DRAKE, COUNTY SURVEYOR VOL. 3, P. 128 IN A SURVEY DATED MAR. 24, 1877. STONE: CHERRY 15 S61-1/4E, 159
HICKORY 6 S74W, 168
- 3). CORNER REFERENCED BY R.J. ROBB, COUNTY SURVEYOR AS A STONE WITH NO WITNESSES IN VOL. 2, P. 259, & VOL. 5, P. 50.
- 4). CORNER WAS IDENTIFIED AS A 1" GAS PIPE OR AN IRON STAKE BY W. BARRYMAN, COUNTY SURVEYOR, NO DATE GIVEN FROM FOLDER SET #1, PGS. 18 & 19.
- 5). THE CORNER WAS IDENTIFIED AS A 1" PIPE WITH BRICK IN THE INGHAM COUNTY ROAD COMMISSION RECORDS FROM 1969.
- 6). FROM THE RECORDS OF J.E. STEPHENS #16053, FIELD NOTE DATED 5/15/67, NOTED FOUND BOAT SPIKE.
12" HICKORY, SSE, 127.88'
8" CHERRY, NE, 42.15'
P. POLE, NW, 29.27'
TOP SOUTH END OF 12" C.M.P. UNDER INGALLS RD., WSW, 59.77'
- 7). A C.R.C. WAS RECORDED IN LIBER 5, P. 42 AND FIELD DATED JULY 3, 1978 BY R.M. LESTER #18998. LESTER NOTED THE FINDING OF A 1" BOLT ABOVE A WOOD STAKE DIRECTLY ABOVE A 1" PIPE SURROUNDED BY ROCKS, BRICKS & OVER A FLAT IRON BAR WITH A PLOW POINT & POTTERY. HE ACCEPTED THE FLAT IRON BAR & PLOW POINT AS THE CORNER MARKER. "SET 4" X 36" CONCRETE MONUMENT WITH 1/2" X 38" REBOL WITH CAP #18998 & CONCRETE COLLAR AT LOCATION OF FLAT IRON BAR".
NAIL & TAG #18998, S/SIDE 6" WILD CHERRY, ENE, 41.82'
NAIL & TAG #18998, S/SIDE 5" ASH, EAST, 35.29'
NAIL & TAG #18998, W/SIDE 16" HICKORY, SSE, 127.42'
NAIL & TAG #18998, E/SIDE POWER POLE, SSW, 116.93'
- 8). A SURVEY WAS RECORDED IN LIBER 3, PGS. 1102-1105 BY L.A. BRYAN #25832, DATED 12-31-79. HE CITED THE MONUMENT SET BY LESTER /~~W~~ WITNESSED AS:
FD. NAIL & TAG R.L.S. #18998, S/SIDE 12" W. CHERRY, N45°E, 41.82'
FD. NAIL & TAG R.L.S. #18998, S/SIDE 6" HICKORY, N70°E, 35.33'
FD. NAIL & TAG R.L.S. #18998, W/SIDE 18" HICKORY, S10°E, 127.48'

LAND CORNER RECORDATION CERTIFICATE
Filing Requirement of Act 74, Mich. P.A. 1970
LESLIE

LIBER 8 PAGE 152
FILED

For corners in

INGHAM

(County)

Located In:

Corner Code ##

1. Public Land Survey

1N 1W

G-5

T R

T R

T R

T R

2. Property Controlling
in Section

S T R

S T R

3. Miscellaneous
Property in Sec.

S T R

S T R

4. Lot No. , Recorded Plat

5. Private Claims

JUL 5 10 00 AM '94

REGISTER OF DEEDS

Paul Johnson

INGHAM COUNTY, MICH.

Register of Deeds Stamp & File Number

I, RON HELSEL, in a field survey on APRIL 5, 19 94,
do hereby certify that under requirements of P.A. 74, Michigan P.A. of 1970, the corner points mentioned
in lines 1 and 2 above were in conformance with regulations and rules therefore as required in the
current manual of survey instructions of the United States Department of the Interior, Bureau of Land
Management or by a decree of a Court of Law and/or that the corner points mentioned in lines 3, 4 and 5
above were in conformance with the rules of the Michigan Board of Land Surveyors or by a Decree of a
Court of Law; established, re-established, monumented, re-monumented, recovered, found as
expressed below:

**NOTE: Not more than 4 corners, all in the same town and range, may be recorded
on this certificate.**

A. Description of original monument and accessories and/or subsequent restoration:

ORIGINAL MONUMENT: POST SET BY HERVEY PARKE, U.S. DEPUTY SURVEYOR IN 1826.

WITNESSED AS: BEECH 10 WEST, 7 LINKS
WHITEWOOD S73E, 27 LINKS

(CONTINUED ON BACK)

B. Description of corner evidence found and/or method applied in restoring or reestablishing corner:

FOUND 1/2" BAR WITH UNREADABLE CAP IN MON. BOX 2'+ WEST C/L EDEN ROAD AND ON
C/L COVERT ROAD. FOUND THE REMAINS OF A STONE BARN FOUNDATION 136.6' NE'LY AS
CALLED FOR R.J. ROBB "A-2" ABOVE. FOUND THE (3) WITNESSES CITED BY WILLIAMS IN
HIS SURVEY AND C.R.C. EXCAVATED A 3' BY 3' HOLE AROUND BOX AND FOUND A 1" GAS
PIPE SURROUNDED BY BRICK AT THE BASE OF THE 1/2" BAR. BAR WAS LEANING NORTHERLY
±0.3 FEET. ACCEPTED THE GAS PIPE AS SET BY R.J. ROBB AND RAISED TO SURFACE WITH
A 3/4" BY 24" FORM PIN WITH CAP LABELED P.A. 345.

C. Description of monument for corner and accessories established to perpetuate locating the position of the corner:

3/4" FORM PIN IN MON BOX
SW CORNER STONE FOUNDATION, N50°E, 136.73'
SET GALV. NAIL AND TAG #18994 NW/SIDE POWER POLE, S37°W, 84.76'
SET GALV. NAIL AND TAG #18994 W/SIDE 30" MAPLE, N17°E, 150.76'
SET GALV. NAIL AND TAG #18994 NW/SIDE 12" ELM, N53°E, 125.42'
C/L MICH. BELL RISER BOX, N62°E, 54.83'



Signed by

Ron Helsel

Date

JUNE 6, 1994

Surveyor's Michigan License No.

18994

2622

P.A. 345 INGHAM COUNTY
PEER APPROVED 06/08/94 *PL*

FORM APPROVED BY MICHIGAN STATE BOARD OF LAND SURVEYORS, JAN. 28, 1971
REVISED MAY 14, 1975
REVISED JAN., 1983

"A" CONTINUED

LIBER 8 PAGE 153

FROM COUNTY SURVEYOR NOTES:

- 1). A. JACKSON VOL. 2, PG 131 & VOL. 2, PG 132 DEC. 20 AND 21, 1852, WITNESSED
AS: W WOOD S73E, 27
W OAK 36, N25 1/2W 7
BEECH 10, WEST 7
- 2). R.J. ROBB, VOL. 2, PG 121, AUG. 5, 1911
FOUND A PLOW POINT AND BRICK
"SET A 1" GAS PIPE WITH STONE AND BRICK AROUND IT".
WITNESSED AS: SW CORNER LARKINS BARN, N50°E, 137 FEET
ELM 4", S80°E, 120 FEET
- 3). CONSUMERS POWER CO. & INGHAM CO. RD. COMMISSION FILES HAVE IDENTICAL WITNESSES
FOR THIS CORNER FROM 1957 M.S.H.D. DATUM.
FOUND GAS PIPE AND BRICK
14" ELM, SW, 75.30'
TELEPHONE POLE, S66°E, 58.88'
TELEPHONE POLE, N18°W, 92.03'
34" STUMP, N40°E, 48.0'
- 4). A SURVEY BY A.C. WILLIAMS #21275 RECORDED IN LIBER 3, PGS. 428 & 429, FIELD
DATED 5-27-78, WITNESSED AN UNDESCRIBED MONUMENT AS:
NAIL & TAG IN ANCHOR POLE, S45°W, 84.90'
C/L TEL. CABLE MARKER, S45°E, 56.74'
C/L TEL. CABLE MARKER, N55°E, 54.61'
- 5). A C.R.C. WAS RECORDED IN LIBER 4, PG. 241 BY WILLIAMS AS "FOUND 1/2" IRON
BAR" WITH IDENTICAL WITNESSES AS A-4 ABOVE.

LAND CORNER RECORDATION CERTIFICATE
Filing Requirement of Act 74, Mich. P.A. 1970
LESLIE

LIBER 8 PAGE 189

FILED

For corners in
INGHAM

(County)

Located In:

Corner Code #

1. Public Land Survey

T 1N R 1W

I-5

T R

T R

T R

2. Property Controlling
in Section

S T R

S T R

3. Miscellaneous
Property in Sec.

S T R

S T R

4. Lot No. , Recorded Plat

5. Private Claims

JUL 15 2 23 PM '94

REGISTER OF DEEDS

Paul Johnson
INGHAM COUNTY, MICH.

Register of Deeds Stamp & File Number

I, RON HELSEL, in a field survey on JUNE 15, 19 94,
do hereby certify that under requirements of P.A. 74, Michigan P.A. of 1970, the corner points mentioned
in lines 1 and 2 above were in conformance with regulations and rules therefore as required in the
current manual of survey instructions of the United States Department of the Interior, Bureau of Land
Management or by a decree of a Court of Law and/or that the corner points mentioned in lines 3, 4 and 5
above were in conformance with the rules of the Michigan Board of Land Surveyors or by a Decree of a
Court of Law; established, re-established, monumented, re-monumented, recovered, found as
expressed below:

**NOTE: Not more than 4 corners, all in the same town and range, may be recorded
on this certificate.**

A. Description of original monument and accessories and/or subsequent restoration:

ORIGINAL MONUMENT: POST SET BY HERVEY PARKE, U.S. DEPUTY SURVEYOR IN 1826. CORNER
WAS SET IN A SWAMP STARTING 5 CHAINS SOUTH AND ENDING 1 CHAIN NORTH OF HIS MARKER.

WITNESSED AS:

TAM 8 N55W, 14

TAM 5 S51-1/2E, 4


(CONTINUED ON BACK)

B. Description of corner evidence found and/or method applied in restoring or reestablishing corner:

FOUND THE 1/2" BAR 5' SOUTH OF THE C/L OF COVERT ROAD. FOUND THE ASH N75°E, CITED
BY YOUNG, BRYAN & HELSEL; FOUND THE 4" STEEL POST N40°E, CITED BY BRYAN; FOUND
THE OAK N10°W, CITED BY YOUNG; FOUND THE OAK N50°W, CITED BY YOUNG, BRYAN & HELSEL.
THE 1/2" BAR WAS ON LINE WITH A FENCE TO THE NORTH AND 3' WEST OF VERY OLD CONCRETE
FENCE POSTS TO THE SOUTH. EXCAVATED A 5' X 12' X 4' DEEP HOLE CONCENTRATING ON
THE FENCE LINE TO THE SOUTH. FOUND A 4" X 18" PIECE OF CEDAR POST LYING DOWN,
APPROXIMATELY 3' EAST OF YOUNG'S MARKER. THIS IS A FILLED SWAMP AREA AND AN 18"
C.M.P. LIES UNDER COVERT ROAD APPROXIMATELY 6' EAST OF YOUNG'S MARKER. DID NOT
FIND FURTHER OR ANY SUPPORTING EVIDENCE AS TO THE ORIGINAL LOCATION OF THE CEDAR
POST. ACCEPTED YOUNG'S 1/2" BAR AS PROPER METHOD OF RESTORING A LOST CORNER &
SET A 3/4" X 24" FORM PIN LABELED P.A. 345 WITH A MONUMENT BOX.

C. Description of monument for corner and accessories established to perpetuate locating the position of the corner:

3/4" X 24" FORM PIN 5' SOUTH C/L COVERT ROAD
CENTER OF 4" STEEL POST WITH SECURITY CHAIN, N38°E, 37.50'
FOUND NAIL & TAG #3276 W/SIDE 14" HICKORY, N17°W, 54.05'
SET GALV. NAIL & TAG #18994 NE/SIDE 22" OAK, N54°W, 75.04'
SET GALV. NAIL & TAG #18994 W/SIDE 8" HICKORY, N07°W, 51.10'
SET GALV. NAIL & TAG #18994 S/SIDE 42" ASH, N77°E, 163.20'



Signed by

Ron Helsel

Date

July 13, 1994

Surveyor's Michigan License No.

18994

FORM APPROVED BY MICHIGAN STATE BOARD OF LAND SURVEYORS, JAN. 28, 1971
REVISED MAY 14, 1975
REVISED JAN., 1983

P.A. 345 INGHAM COUNTY

PEER APPROVED 7/13/94 M

2641

"A" CONTINUED

- 1). A SURVEY BY A. JACKSON, COUNTY SURVEYOR, IN APRIL, 1850 AND RECORDED IN VOL. 2, PG. 87, GAVE THE SAME WITNESSES AS THE GOVERNMENT SURVEY. IN THE MARGIN OF THIS DOCUMENT, FOUND THE CORNER WITNESSED AS STAKE, 12" OAK, SE, 13-1/2 FT. OAK IS 4-1/2' E. OF SEC. LINE. (SOURCE UNKNOWN)
- 2). A SURVEY BY R.J. ROBB, COUNTY SURVEYOR, IN APRIL, 1907 AND RECORDED IN VOL. 5, PG. 50 CITED A STAKE BUT DID NOT GIVE WITNESSES.
- 3). A C.R.C. WAS RECORDED BY G. YOUNG #17640 IN LIBER 4, PG. 165 AND FIELD DATED 2/25, 1977.
"SET 1/2" X 14" IRON ROD WITH CAP BY DOUBLE PROPORTIONATE MEASUREMENT BETWEEN (1) THE WEST 1/4 POST OF SECTION 11 & THE SW COR. OF SEC. 14, (2) THE SOUTH 1/4 POST OF SEC. 11 & THE SW COR. OF SEC. 10."
#16 NAIL IN 10" OAK N10°W 63.59'
#16 NAIL IN 18" ASH N75°E 163.20'
#16 NAIL IN 15" OAK N50°W 75.58'

NOTE: THERE WERE NO RECORDED SURVEYS OR PRIVATE RECORDS AT THE OFFICE OF WOLVERINE ENGINEERING REFERENCED TO THIS MONUMENT.

- 4). A SURVEY WAS RECORDED IN LIBER 2, PG. 1239 BY L. HENDRYX #3276 AND DATED AUG. 1977. NO DESCRIPTION OR WITNESSES WERE CITED.
- 5). AN UNRECORDED SURVEY BY L. BRYAN #25832 AND DATED 8-27-85, JOB 85-B-6942, CITED "FOUND 1/2" BAR 5' SOUTH CENTERLINE COVERT RD. LIBER 4, PAGE 165"
SET NAIL & TAG SOUTH SIDE 18" ASH, N75°E, 163.20'
SET NAIL & TAG SOUTH SIDE 16" OAK, N50°W, 75.58'
CENTERLINE STEEL POST, N40°E, 37.45'
- 6). A SURVEY WAS RECORDED IN LIBER 6, PGS. 122 & 123 BY L. BRYAN AND DATED 12-22-88. WITNESSES & MONUMENT DESCRIPTION WERE THE SAME AS (5-A) ABOVE.
- 7). A SURVEY WAS RECORDED IN LIBER 6, PGS. 533 & 534 BY R. HELSEL #18994 AND DATED MARCH 5, 1990. WITNESSED AS:
FOUND 1/2" IRON
N & T WEST SIDE 10" HICKORY, 53.99', N15°W
#16 NAIL IN 10" OAK, N10°W, 63.59'
#16 NAIL IN 18" ASH, N75°E, 163.20'
#16 NAIL IN 15" OAK, N50°W, 75.58'

DID NOT FIND FURTHER MENTION OF THIS CORNER IN PUBLIC OR PRIVATE RECORDS.

LAND CORNER RECORDATION CERTIFICATE
Filing Requirement of Act 74, Mich. P.A. 1970
LESLIE

LIBER 8 PAGE 191

FILED

For corners in

INGHAM

(County)

Located In:

Corner Code #

1. Public Land Survey

T 1N R 1W

H-4

T R

T R

T R

2. Property Controlling
in Section

S T R

S T R

3. Miscellaneous
Property in Sec.

S T R

S T R

4. Lot No. , Recorded Plat

5. Private Claims

JUL 15 2 23 PM '94

REGISTER OF DEEDS

INGHAM COUNTY MICH

Register of Deeds Stamp & File Number

I, RON HELSEL, in a field survey on OCT. 19, 19 93,
do hereby certify that under requirements of P.A. 74, Michigan P.A. of 1970, the corner points mentioned
in lines 1 and 2 above were in conformance with regulations and rules therefore as required in the
current manual of survey instructions of the United States Department of the Interior, Bureau of Land
Management or by a decree of a Court of Law and/or that the corner points mentioned in lines 3, 4 and 5
above were in conformance with the rules of the Michigan Board of Land Surveyors or by a Decree of a
Court of Law; established, re-established, monumented, re-monumented, recovered, found as
expressed below:

NOTE: Not more than 4 corners, all in the same town and range, may be recorded
on this certificate.

A. Description of original monument and accessories and/or subsequent restoration:
CORNER NOT SET IN ORIGINAL GOVERNMENT SURVEY.

1). A SURVEY WAS RECORDED IN VOL. 2, PG. 259 & IN VOL. 5, PG. 50 BY R.J. ROBB, APRIL
7, 1907. ROBB CALLED FOR AN IRON BOLT, ELM 16" S10W, 26-1/23 LINKS
ELM 15" S87E, 38-1/2 LINKS

(CONTINUED ON BACK)

B. Description of corner evidence found and/or method applied in restoring or reestablishing corner:
FOUND BRYANS 1/2" IRON BAR & CAP #25832 NEXT TO A HORIZONTAL ANGLE IRON FENCE POST.
NO FENCES EXIST ANY MORE AND ALL (3) OF HIS BEARING TREES ARE ROTTED STUMPS.
EXCAVATED A 3 FOOT BY 2 FOOT DEEP HOLE AROUND HIS 1/2" BAR AND FOUND THE REMAINS
OF AN OLD ANCHOR POST. ACCEPTED THE POSITION OF HIS MARKER & SET A 3/4" BY 24" STEEL
FORM PIN WITH A CAP LABELED P.A. 345.
RECORDED BRYAN DATUM: H-4 TO G-4, 2644.16'
H-4 TO H-3, 2657.60'

C. Description of monument for corner and accessories established to perpetuate locating the position of the corner:

3/4" X 24" FORM PIN AND CAP
SET GALV. NAIL & CAP #18994, E/SIDE 12" ELM, S22°E, 17.58'
SET GALV. NAIL & CAP #18994, N/SIDE 14" ELM, N85°E, 46.52'
SET GALV. NAIL & CAP #18994, SE/SIDE 10" ELM, N17°E, 13.89'
SET GALV. NAIL & CAP #18994, W/SIDE 20" MAPLE, N24°W, 39.79'



Signed by Ron Helsel
Surveyor's Michigan License No. 18994

Date JULY 13, 1994

FORM APPROVED BY MICHIGAN STATE BOARD OF LAND SURVEYORS, JAN. 28, 1971
REVISED MAY 14, 1975
REVISED JAN., 1983

P.A. 345 INGHAM COUNTY
PEER APPROVED 7/13/94 M

2642

"A" CONTINUED

- 2). A C.R.C. WAS RECORDED IN LIBER 5, PG. 381, FIELD DATED DEC. 31, 1979 BY L. BRYAN #25832. "FD. REMAINS OF WOOD ANCHOR POST AT EXTENDED INTERSECTION OF EAST, WEST AND SOUTH FENCES. ALSO FD. 2' LONG IRON BOLT LYING NEXT TO ANCHOR POST. MEASURED IN CLOSE ACCORD WITH R.J. ROBB SURVEY (VOL. 2, PG. 259) TO THE NORTH AND WEST. ACCEPTED LOCATION OF ANCHOR POST AS CORNER".
SET 1/2" BAR & CAP IN CENTER OF ANCHOR POST
SET NAIL & TAG WEST SIDE 30" MAPLE, SOUTH, 19.73'
SET NAIL & TAG NORTH SIDE 30" MAPLE, EAST, 44.93'
SET NAIL & TAG WEST SIDE 30" MAPLE, S30°W, 40.10'

- 3). A SURVEY RECORDED BY L. BRYAN RECORDED IN LIBER 3, PGS. 1102-1105, DATED 12-31-79 GAVE THE SAME WITNESSES AND MONUMENT AS HIS C.R.C. ABOVE.

DID NOT FIND FURTHER MENTION OF THIS CORNER IN PUBLIC OR PRIVATE RECORDS.

LAND CORNER RECORDATION CERTIFICATE
Filing Requirement of Act 74, Mich. P.A. 1970
LESLIE

LIBER 8 PAGE 193
FILED

For corners in

INGHAM
(County)

Located In:

Corner Code ##

- | | | | | | |
|------------------------------------|---|----|---|----|-----|
| 1. Public Land Survey | T | 1N | R | 1W | I-4 |
| | T | | R | | |
| | T | | R | | |
| | T | | R | | |
| 2. Property Controlling in Section | S | | T | R | |
| | S | | T | R | |
| 3. Miscellaneous | S | | T | R | |
| Property in Sec. | S | | T | R | |

JUL 15 2 24 PM '94

REGISTER OF DEEDS

Donald J. Johnson
INGHAM COUNTY, MICH.

Register of Deeds Stamp & File Number

4. Lot No. _____, Recorded Plat _____
5. Private Claims _____

I, RON HELSEL, in a field survey on JULY 7, 19 94, do hereby certify that under requirements of P.A. 74, Michigan P.A. of 1970, the corner points mentioned in lines 1 and 2 above were in conformance with regulations and rules therefore as required in the current manual of survey instructions of the United States Department of the Interior, Bureau of Land Management or by a decree of a Court of Law and/or that the corner points mentioned in lines 3, 4 and 5 above were in conformance with the rules of the Michigan Board of Land Surveyors or by a Decree of a Court of Law; established, re-established, monumented, re-monumented, recovered, found as expressed below:

NOTE: Not more than 4 corners, all in the same town and range, may be recorded on this certificate.

A. Description of original monument and accessories and/or subsequent restoration:

ORIGINAL MONUMENT: POST SET BY HERVEY PARKE, U.S. DEPUTY SURVEYOR, FEB. 20, 1826.
WITNESSED AS: TAM 6 N51W 15
TAM 6 S38-1/2E 6-1/2

- 1). COUNTY SURVEYOR A. JACKSON, VOL. 2, PG. 87 IN A SURVEY DATED FEB. 16, 1850, CITED THE SAME GOVERNMENT BEARING TREES MENTIONED ABOVE.


(CONTINUED ON BACK)

B. Description of corner evidence found and/or method applied in restoring or reestablishing corner:

FOUND 10' OFFSET CORNER AS WITNESSED FROM BEARING TREES (ALL STILL EXISTING NAILS AND WITNESSES, CAPS RUSTED AWAY), BUT DISTANCES + CHECKED TO THE IRON BAR. TRAVERSED FROM EAST 1/4 CORNER & SOUTH 1/4 CORNER TO VERIFY POSITION OF OFFSET BAR TRAVERSE CLOSED WITHIN HUNDREDTHS OF SURVEY RECORDED AND C.R.C. IN 2-A ABOVE & A SURVEY IN 6-A ABOVE. EXTENDED THE E-W 1/4 LINE WEST TO THE PROBABLE AREA WHICH LANDED ON THE EAST BANK OF THE COUNTY DRAIN. EXCAVATED 2' X 4' HOLE & DID NOT FIND ANY EVIDENCE OF A PRIOR CORNER. ACCEPTED THE POSITION OF THE 10 FOOT OFFSET 1/2" IRON WITNESS BAR AND SET A 1" X 5' PIPE IN THE EAST BANK OF THE DRAIN ON A LINE EXTENDING WEST FROM J-4 AND THE OFFSET POINT, (E-W 1/4 LINE).

C. Description of monument for corner and accessories established to perpetuate locating the position of the corner:

SET 1" X 5' IRON PIPE WITH CAP LABELED P.A. 345
SET GALV. NAIL & TAG #18994 NORTH/SIDE 12" CHERRY, S57°W, 28.99'
SET GALV. NAIL & TAG #18994 SW/SIDE QUAD 12" OAK, N37°W, 43.63'
FOUND BAR & CAP #17640, N89°E, 10.00'
SET GALV. NAIL & TAG #18994 WEST/SIDE 8" CHERRY, N07°E, 38.35'



Signed by Ron Helsel Date JULY 13, 1994
Surveyor's Michigan License No. 18994

P.A. 345 INGHAM COUNTY
PEER APPROVED 7/13/94 m

FORM APPROVED BY MICHIGAN STATE BOARD OF LAND SURVEYORS, JAN. 28, 1971
REVISED MAY 14, 1975
REVISED JAN., 1983

"A" CONTINUED

- 2). A C.R.C. WAS RECORDED IN LIBER 2, PAGE 473, TOGETHER WITH A SURVEY RECORDED IN LIBER 1, PAGES 859-60 BY R. LESTER #18998, FIELD DATED JUNE, 1973.
"RE-ESTABLISHED CORNER AT INTERSECTION OF FENCES NORTH, SOUTH AND EAST. MEASURED DISTANCES NORTH AND SOUTH IN CLOSE ACCORD WITH ORIGINAL GOVERNMENT MEASUREMENTS. CORNER FELL IN DITCH SO SET IRON 10.0' E OF CORNER ON E-W 1/4 LINE. WITNESS CORNER 10' EAST OF 1/4 CORNER APPROXIMATELY 20' EAST OF CENTERLINE OF DITCH."
WITNESS MONUMENT 10.0' EAST OF CORNER:
NAIL & FLAG IN WEST SIDE 18" OAK, NE, 58.20'
NAIL & TAG IN SE SIDE 20" MAPLE, ENE, 73.56'
NAIL & TAG SOUTH SIDE 20" OAK, EAST, 105.29'
- 3). A SURVEY WAS RECORDED BY L. HENDRYX #3276 IN LIBER 2, PAGE 1239 AND DATED AUG. 23, 1977. NO DESCRIPTION OF MONUMENT OR WITNESSES WERE GIVEN.
- 4). SURVEYS WERE RECORDED IN LIBER 5, PGS. 235-239 AND LIBER 5, PGS. 240-241 BY R. LESTER #18998 AND DATED JUNE 5, 1987. HE WITNESSED A 1/2" BAR & CAP #17640 (G. YOUNG) 10' EAST OF THE CORNER & 20' EAST OF THE CENTER LINE OF A DRAINAGE DITCH. NAIL & TAG #25838 (L. BRYAN) S.E. SIDE 28" MAPLE, ENE, 73.56'
NAIL & TAG #25838 ON WEST SIDE 18" OAK, N.E., 58.2'
NAIL ON SOUTH SIDE 24" OAK STUMP, EAST, 105.3'
- *NOTE: L. BRYAN'S SURVEYOR'S REGISTRATION NUMBER IS #25832)
- 5). AN UNRECORDED SURVEY BY L. BRYAN (#25832) JOB NO. 86-B-9681, DATED MAY, 1986 AND A RECORDED SURVEY BY BRYAN RECORDED IN LIBER 6, PAGES 122 & 123 AND DATED DEC. 22, 1988; WITNESSED A 1/2" BAR & CAP #17640 10.00 FEET EAST OF THE ACTUAL CORNER.
SET NAIL & TAG #25832 WEST SIDE 20" OAK, N30°E, 58.20'
SET NAIL & TAG #25832 SE SIDE 24" MAPLE, N45°E, 73.55'
SET NAIL & TAG #25832 SE SIDE 5" CHERRY, S45°W, 37.50'
- 6). A SURVEY WAS RECORDED IN LIBER 6, PAGES 533 & 534 AND DATED MARCH 5, 1990, BY R. HELSEL #18994. HE CITED THE WITNESSES OF THE 1/2" BAR 10' EAST OF THE ACTUAL CORNER BEING THE SAME AS R. LESTER IN "4-A" ABOVE.

LAND CORNER RECORDATION CERTIFICATE
Filing Requirement of Act 74, Mich. P.A. 1970

LIBER 8 PAGE 195

For corners in

INGHAM

(County)

Located In:

LESLIE

Corner Code =#

FILED

1. Public Land Survey

T 1N R 1W

I-3

T R

T R

T R

T R

2. Property Controlling
in Section

S T R

3. Miscellaneous

S T R

Property in Sec.

S T R

4. Lot No. , Recorded Plat

5. Private Claims

JUL 15 2 24 PM '94

REGISTER OF DEEDS

Paula Johnson

INGHAM COUNTY, MICH.

Register of Deeds Stamp & File Number

I, RON HELSEL, in a field survey on OCT. 19, 19 93,
do hereby certify that under requirements of P.A. 74, Michigan P.A. of 1970, the corner points mentioned
in lines 1 and 2 above were in conformance with regulations and rules therefore as required in the
current manual of survey instructions of the United States Department of the Interior, Bureau of Land
Management or by a decree of a Court of Law and/or that the corner points mentioned in lines 3, 4 and 5
above were in conformance with the rules of the Michigan Board of Land Surveyors or by a Decree of a
Court of Law; established, re-established, monumented, re-monumented, recovered, found as
expressed below:

**NOTE: Not more than 4 corners, all in the same town and range, may be recorded
on this certificate.**

A. Description of original monument and accessories and/or subsequent restoration:

ORIGINAL MONUMENT: POST SET BY HERVEY PARKE, U.S. DEPUTY SURVEYOR, FEB. 20, 1826.
WITNESSED AS: W. OAK 36 N25°W 4-1/2
BEECH 18 S23-1/2E 42

1). OF THE COUNTY SURVEYS OF RECORD, NONE WERE REFERENCED TO THIS CORNER.


(CONTINUED ON BACK)

B. Description of corner evidence found and/or method applied in restoring or reestablishing corner:

FOUND THE BAR & CAP #25832 FROM THE BEARING TREES OF BRYAN'S C.R.C. NAILS WERE RUSTED
AWAY. THE AREA LACKED ANY FENCES OR TREE ROWS DEFINING A TITLE LINE. BECAUSE OF
THE EXTENSIVE EXCAVATION BY BYRAN, ACCEPTED THE POSITION OF HIS MARKER FOR THIS
CORNER. SET NEW NAILS & TAGS.

C. Description of monument for corner and accessories established to perpetuate locating the position of the corner:

1/2" IRON BAR & CAP #25832
SET GALV. NAIL & TAG #18994 S/SIDE 12" W. CHERRY, N84°E, 21.14'
SET GALV. NAIL & TAG #18994 SE/SIDE 10" OAK, N27°E, 20.80'
SET GALV. NAIL & TAG #18994 N/SIDE TWIN 18" MAPLE, N69°W, 17.06'
SET GALV. NAIL & TAG #18994 NE/SIDE TWIN 10" OAK, S58°E, 13.03'
SET GALV. NAIL & TAG #18994 W/SIDE 12" OAK, NORTH, 28.06'
MEAS. 2652.07' TO I-2
MEAS. 2664.41' TO J-3



Signed by Ron Helsel
Surveyor's Michigan License No. 18994

Date JULY 13, 1994

P.A. 345 INGHAM COUNTY

PEER APPROVED 7/13/94 M

FORM APPROVED BY MICHIGAN STATE BOARD OF LAND SURVEYORS, JAN. 28, 1971
REVISED MAY 14, 1975
REVISED JAN., 1983

2644

"A" CONTINUED

- 2). A C.R.C. WAS RECORDED IN LIBER 5, PG. 382 & FIELD DATED DEC. 31, 1979 BY L. BRYAN #25832 "EXCAVATED HOLE 22' X 10' TO A DEPTH 1.0 FEET (0.5 BELOW TOP SOIL) CENTERED AROUND LOCATION ESTABLISHED BY DOUBLE PROPORTIONATE MEASUREMENT. EXCAVATION REVEALED NO EVIDENCE OF CORNER. ACCEPTED LOCATION ESTABLISHED BY DOUBLE PROPORTIONATE MEASUREMENT AS CORNER LOCATION."
SET 1/2" BAR & CAP
SET NAIL & TAG SOUTH SIDE 8" WILD CHERRY, EAST, 21.00'
SET NAIL & TAG NORTH SIDE 24" MAPLE, N70°W, 17.11'
SET NAIL & TAG SE SIDE 8" OAK, N30°E, 20.68'
- 3). A SURVEY WAS RECORDED IN LIBER 6, PGS. 881 & 882, & DATED MARCH 20, 1991 BY R. HELSEL #18994. BRYAN'S WITNESSES WERE FOUND INTACT AND AN ADDITIONAL WITNESS OF 12" OAK NORTH 28.0'

DID NOT FIND FURTHER MENTION OF THIS CORNER IN PUBLIC OR PRIVATE RECORDS.

LAND CORNER RECORDATION CERTIFICATE
Filing Requirement of Act 74, Mich. P.A. 1970
LESLIE

LIBER 8 PAGE 199

FILED

For corners in
INGHAM

(County)

Located In:

Corner Code #

1. Public Land Survey T 1N R 1W G-3
T R
T R
T R
T R
2. Property Controlling S T R
in Section S T R
3. Miscellaneous S T R
Property in Sec. S T R

JUL 15 2 25 PM '94

REGISTER OF DEEDS

INGHAM COUNTY, MICH.

Register of Deeds Stamp & File Number

4. Lot No. , Recorded Plat
5. Private Claims

I, RON HELSEL, in a field survey on JUNE 16,, 19 94, do hereby certify that under requirements of P.A. 74, Michigan P.A. of 1970, the corner points mentioned in lines 1 and 2 above were in conformance with regulations and rules therefore as required in the current manual of survey instructions of the United States Department of the Interior, Bureau of Land Management or by a decree of a Court of Law and/or that the corner points mentioned in lines 3, 4 and 5 above were in conformance with the rules of the Michigan Board of Land Surveyors or by a Decree of a Court of Law; established, re-established, monumented, re-monumented, recovered, found as expressed below:

NOTE: Not more than 4 corners, all in the same town and range, may be recorded on this certificate.

A. Description of original monument and accessories and/or subsequent restoration:

ORIGINAL MONUMENT: POST SET BY HERVEY PARKE, U.S. DEPUTY SURVEYOR IN 1826.
BEECH 6 S10-1/2E 13
SUGAR 9 N45-1/2W 8-1/2

	A	B	C	D	E	F	G	H	I	J	K	L	M
2	6	5	4	3	2	1							
3													
4	7	8	9	10	11	12							
5													
6	18	17	16	15	14	13							
7													
8	19	20	21	22	23	24							
9													
10	30	29	28	27	26	25							
11													
12	31	32	33	34	35	36							
13													


(CONTINUED ON BACK)

B. Description of corner evidence found and/or method applied in restoring or reestablishing corner:

FOUND 1/2" REBAR WITH CAP #13574 ON FIELD LINES EAST, WEST AND SOUTH. MARKER SITS IN A CIRCLE OF STONES AND THE OLD WOOD ANCHOR POST WAS FOUND LYING ON THE GROUND 10'± EASTERLY. EXCAVATED THE AREA OF THE 1/2" BAR AND STONES BUT DID NOT FIND ANY FURTHER EVIDENCE OF THE CORNER. FOUND THE WILD CHERRY EAST AS WITNESSED BY L. BRYAN AND A QUAD 12" OAK (MEASURED AT BASE) SOUTH WHICH MAY HAVE BEEN CITED AS AN ELM BY HIM. DISTANCE MATCHED HIS TIE WITHIN .07'. MEASURED 790.6'± WEST TO THE PHYSICAL C/L OF EDEN ROAD, INDICATING THAT HENDRYX USED THIS CORNER IN HIS SURVEY IN 3-A ABOVE. ACCEPTED THE POSITION OF THE MARKER.

C. Description of monument for corner and accessories established to perpetuate locating the position of the corner:

SET 3/4" X 24" FORM PIN WITH CAP LABELED P.A. 345.
SET GALV. NAIL & TAG #18994 S/SIDE 14" W. CHERRY, EAST, 362.30'
SET GALV. NAIL & TAG #18994 NW/SIDE 10" OAK, S18°W, 9.68'
SET GALV. NAIL & TAG #18994 N/SIDE 4" ELM, S82°E, 13.06'
SET GALV. NAIL & TAG #18994 S/SIDE 9" HICKORY, N87°W, 5.52'
SET GALV. NAIL & TAG #18994 W/SIDE QUAD OAK, S03°W, 18.14'



Signed by Ron Helsel Date JUNE 27, 1994

Surveyor's Michigan License No. 18994

P.A. 345 INGHAM COUNTY

PEER APPROVED 7/13/94

FORM APPROVED BY MICHIGAN STATE BOARD OF LAND SURVEYORS, JAN. 28, 1971
REVISED MAY 14, 1975
REVISED JAN., 1983

2646

"A" CONTINUED

- 1). A SURVEY BY COUNTY SURVEYOR A. JACKSON IN 1852 USED THE SAME WITNESSES AS THE ORIGINAL GOVERNMENT SURVEY, VOL. 2, PAGE 133.
- 2). A SURVEY WAS RECORDED BY O. BOSS #13574 IN LIBER 1, PGS 1258 & 1259, FIELD DATED JAN., 1974. A C.R.C. WAS LATER RECORDED IN LIBER 3, PG 533 ON FEB. 3, 1976 AND FIELD DATED JAN., 1974 BY BOSS. BOTH DOCUMENTS CITED SETTING A 1/2" IRON BAR AT A FENCE INTERSECTION. WITNESSED AS:
DUE EAST, 2.43' NAIL S/SIDE 6" THORN TREE
DUE NORTH, 3.10' NAIL W/SIDE 4" THORN TREE
DUE WEST, 85.42' NAIL S/SIDE 18" TREE
- 3). A SURVEY WAS RECORDED IN LIBER 3, PG 453 BY L. HENDRYX #3276 AND DATED NOV. 4, 1977. NO DESCRIPTION OF THE MONUMENT OR WITNESSES WERE GIVEN. A REFERENCE TIE TO THE POINT OF BEGINNING OF HIS SURVEY WAS THE C/L OF EDEN ROAD, WEST, 791.6'.
- 4). A SURVEY WAS RECORDED IN LIBER 3, PGS 1102-1105 BY L. BRYAN #25832 AND DATED DEC., 1979. HE FOUND A "1/2" BAR & CAP AT CORNER POST R.L.S. #13574" (O. BOSS). WITNESSED AS:
SET NAIL & TAG WEST SIDE 4" ELM, SOUTH, 18.21'
SET NAIL & TAG SOUTH SIDE 12" WILD CHERRY, EAST, 362.25'

DID NOT FIND FURTHER MENTION OF THIS CORNER IN THE PUBLIC OR PRIVATE RECORDS.

LAND CORNER RECORDATION CERTIFICATE

Filing Requirement of Act 74, Mich. P.A. 1970

LESLIE

LIBER

8

PAGE

248

FILED

For corners in

INGHAM

(County)

Located In:

Corner Code #

1. Public Land Survey

T 1N R 1W

H-3

2. Property Controlling in Section

S T R

3. Miscellaneous Property in Sec.

S T R

4. Lot No. , Recorded Plat

5. Private Claims

OCT 13 8 27 AM '94

REGISTER OF DEEDS

INGHAM COUNTY, MICH.

Register of Deeds Stamp & File Number

I, RON HELSEL, in a field survey on JULY 26, 19 94, do hereby certify that under requirements of P.A. 74, Michigan P.A. of 1970, the corner points mentioned in lines 1 and 2 above were in conformance with regulations and rules therefore as required in the current manual of survey instructions of the United States Department of the Interior, Bureau of Land Management or by a decree of a Court of Law and/or that the corner points mentioned in lines 3, 4 and 5 above were in conformance with the rules of the Michigan Board of Land Surveyors or by a Decree of a Court of Law; established, re-established, monumented, re-monumented, recovered, found as expressed below:

NOTE: Not more than 4 corners, all in the same town and range, may be recorded on this certificate.

A. Description of original monument and accessories and/or subsequent restoration:

ORIGINAL MONUMENT: POST SET BY HERVEY PARKE, U.S. DEPUTY SURVEYOR, FEB. 22, 1826.
TAM 10 S57W, 21 LKS.
TAM 10 N2E, 7 LKS.
TAM 5 S4-1/2 E, 21-3/4 LKS.
TAM 4 S74-1/2W, 32-1/2 LKS.


(CONTINUED ON BACK)

B. Description of corner evidence found and/or method applied in restoring or reestablishing corner:

SEARCHED THE PROBABLE AREA OF THE CORNER BUT DID NOT FIND ANY EVIDENCE. TRAVERSED BETWEEN THE NW CORNER AND THE NE CORNER OF SECTION 10. INVERSED TO THE MIDPOINT AND FOUND BRYANS BAR & CAP $\pm 10'$ SOUTH OF THE CORNERS POSITION ACCORDING TO OUR TRAVERSE. CORNER FELL IN A $15' \pm$ WIDE DRAINAGE DITCH IN A LOW MUCKY AREA. DETERMINED THE ACTUAL POSITION OF THIS CORNER COULD NOT BE MONUMENTED. ALSO FOUND (2) OF BRYANS WITNESSES: THE WILD CHERRY AND 8" POPLAR, N30 $^\circ$ W. THERE WERE NO FENCES IN THE IMMEDIATE AREA. ACCEPTED THE REFERENCE BAR AND REPLACED IT WITH A 1-1/4" X 5.5' PIPE & CAP LABELED #18994 AND P.A. 345.

C. Description of monument for corner and accessories established to perpetuate locating the position of the corner:

1-1/4" PIPE 10" ABOVE MUCKY GROUND, 10' SOUTH OF THE ACTUAL 1/4 CORNER ON LINE WITH THE CENTER OF SECTION 10.
SET GALV. NAIL & TAG #18994 N/SIDE TWIN 14" CHERRY, S67 $^\circ$ E, 46.66'
SET GALV. NAIL & TAG #18994 S/SIDE 8" POPLAR, N28 $^\circ$ W, 21.20'
SET GALV. NAIL & TAG #18994 W/SIDE 10" CHERRY, S17 $^\circ$ W, 21.76'
SET GALV. NAIL & TAG #18994 N/SIDE 8" CHERRY, S88 $^\circ$ W, 11.97'
MEAS. 2649.53' TO G-3
MEAS. 2657.60' TO H-4
MEAS. 2649.58' TO I-3



Signed by Ron Helsel

Date SEPT. 14, 1994

Surveyor's Michigan License No. 18994

2672

P.A. 345 INGHAM COUNTY
PEER APPROVED 9/14/94 AL

FORM APPROVED BY MICHIGAN STATE BOARD OF LAND SURVEYORS, JAN. 28, 1971
REVISED MAY 14, 1975
REVISED JAN., 1983

"A" CONTINUED

- 1). CO. SURVEYOR R.J. ROBB, NOTED THIS CORNER TO BE A STAKE "READILY FOUND" IN A SURVEY DATED APRIL 8 & 9, 1907 IN VOL. 5, PG. 50. NO WITNESSES WERE GIVEN, DUPLICATE OF THIS SURVEY IN VOL. (2) PG. (259) OF THE CO. SURVEYOR NOTES.
- 2). A C.R.C. WAS RECORDED IN LIBER 4, PAGE 262, DATED 10-6-72 BY R. STEADMAN #11370. STEADMAN DESCRIBED THE CENTER OF SECTION 3 AND USED H-3 INSTEAD OF H-2 AS THE CORNER CODE.
- 3). A C.R.C. WAS RECORDED IN LIBER 5, PG. 380 AND FIELD DATED 12-31-79 IN CONJUNCTION WITH A SURVEY DATED 12-31-79 & RECORDED IN LIBER 3, PGS. 1102 THRU 1105, BY L. BRYAN #25832. BRYAN SET A REFERENCE IRON BAR & CAP SOUTH, 10.00 FEET ALONG THE NORTH-SOUTH 1/4 LINE FROM THE MIDPOINT BETWEEN THE N.W. CORNER AND THE N.E. CORNER OF SECTION 10. THE ACTUAL POSITION OF THE CORNER FELL IN A DRAINAGE DITCH.
SET NAIL & TAG SOUTH SIDE 6" POPLAR, N30°W, 21.82'
SET NAIL & TAG EAST SIDE 6" POPLAR, S30°W, 38.76'
SET NAIL & TAG NORTH SIDE 8" WILD CHERRY, S70°E, 46.89'

DID NOT FIND FURTHER MENTION OF THIS CORNER IN PUBLIC OR PRIVATE RECORDS.