

202/18

INGHAM CO.
LAND CORNER RECORDATION CERTIFICATE
FILING REQUIREMENT OF ACT 74, MICH. P.A. 1970

FOR CORNERS OF-- LOCATED IN-- CORNER CODE NUMBER

1. PUBLIC LAND SURVEY Sec 11 1 N. W. 1-4

2. PROPERTY CONTROLLING IN SECTION 1 T. S. W.

3. MISCELLANEOUS PROPERTY IN SECTION 1 T. S. W.

4. LOT NO. _____, RECORDED PLAT _____

5. PRIVATE CLAIMS _____

LIBER 2 PG 473

FILED

AUG 21 1 31 PM '73

REGISTER OF DEEDS
Paul M. Lewis
INGHAM COUNTY, MICH.

REGISTER OF DEEDS STAMP AND
FILING NUMBER

I, Ronnie M. Lester do hereby certify that under requirements of P.A. 74, Michigan P.A. of 1970, the corner points mentioned in lines 1 and 2 above (identified with circles on index code diagram-over) were, in a field survey on June 13 1973, established, re-established, monumented, re-monumented, recovered or restored as expressed below and in conformance with regulations and rules therefore as required in the current manual of survey instructions of the United States Department of the Interior, Bureau of Land Management or by a decree of a court of law. Furthermore, that the corner points mentioned in lines 3, 4 and 5 above were, in a field survey on 19 19____, found, recovered, restored, established or re-established as expressed below and in conformance with the rules of the Michigan State Board of Registration for Land Surveyors or, by a Decree of a Court of law:

A. Description of original monument and accessories and/or subsequent restoration:
Original monument and accessories obliterated

B. Description of corner evidence found and/or method applied in restoring or re-establishing corner:
Re-established corner at intersection of fences North, South and East. Measured distances North and South in close accord with original government measurements
Corner fell in ditch so set from 10.0' E of Corner on E-W 1/4 Line witness
Corner 10' East of 1/4 Corner approximately 20' East of centerline of ditch.

C. Description of monument for corner and accessories established to perpetuate locating the position of the corner:
1/4 Corner not set
witness monument 10.0' East of 1/4 Corner as witnessed:
nail and flag in West side 18" Oak, NE, 58.20'
nail and flag in SE side 20" Maple, ENE, 73.56'
nail and flag in South side 20" Oak, East, 105.29'

SIGNED BY Ronnie M. Lester DATE _____

SURVEYOR'S MICHIGAN REGISTRATION NO. 18998

FOR STATE AND UNITED STATES AGENCIES:

SIGNED BY _____ DATE _____

APPROVED AND SIGNED BY _____ DATE _____

SURVEYOR'S MICHIGAN REGISTRATION NO. _____

560

Form No. 10-10720
Revised July 1970, 2nd Ed., Lansing, Mich.

FORM APPROVED BY MICHIGAN STATE BOARD OF REGISTRATION, JAN. 25, 1971
DISTRIBUTED BY MICHIGAN SOCIETY OF REGISTERED LAND SURVEYORS

LESLIE

LAND CORNER RECORDATION CERTIFICATE

FILING REQUIREMENT OF ACT 74, MICH. P.A. 1970

LIBER 3 PG 533

FOR CORNERS OF--	LOCATED IN--	CORNER CODE NUMBER
1. PUBLIC LAND SURVEY 4 T. 1 N. S. R. 1 E. W.		F-2, G-2, G-3
2. PROPERTY CONTROLLING IN SECTION T. S. R. E. W.		
3. MISCELLANEOUS PROPERTY IN SECTION T. S. R. E. W.		
4. LOT NO. , RECORDED PLAT		
5. PRIVATE CLAIMS		

FILED

FEB 3 8 39 AM '76

REGISTER OF DEEDS

Ernest M. Lewis
INGHAM COUNTY, MICH.

REGISTER OF DEEDS STAMP AND
FILING NUMBER

I, Oscar Boss do hereby certify that under requirements of P.A. 74, Michigan P.A. of 1970, the corner points mentioned in lines 1 and 2 above (identified with circles on index code diagram-over) were, in a field survey on January 16 1974, established, re-established, monumented, re-monumented, recovered or restored as expressed below and in conformance with regulations and rules therefore as required in the current manual of survey instructions of the United States Department of the Interior, Bureau of Land Management or by a decree of a court of law. Furthermore, that the corner points mentioned in lines 3, 4 and 5 above were, in a field survey on 19, found, recovered, restored, established or re-established as expressed below and in conformance with the rules of the Michigan State Board of Registration for Land Surveyors or, by a Decree of a Court of law:

A. Description of original monument and accessories and/or subsequent restoration:

F-2 Unknown
G-2 Unknown
G-3 Unknown

B. Description of corner evidence found and/or method applied in restoring or re-establishing corner:

F-2 1/2" iron set (fence intersection)
G-2 1/2" iron set (iron 3" West of east bank of stream)
G-3 1/2" iron set (fence intersection)

C. Description of monument for corner and accessories established to perpetuate locating the position of the corner:

F-2 Center Section, Sec. 4	G-3 SE corner, Sec. 4
S.75°W. 31.60 Nail S/S 12" tree	Due East 2.43 Nail S/S 6" Thorn tree
Due West 35.10 Nail S/S 10" tree	Due North 3.10 Nail W/S 4" Thorn tree
N.05°W. 9.93 Nail W/S 4" tree	Due West 85.42 Nail S/S 18" tree
G-2 E 1/4 corner, Sec. 4	
Due West 28.00 iron set	
S.8°W. 17.95 Nail S/S 4" tree	
N.70°W. 24.79 Nail N/S 4" tree	

SIGNED BY Oscar Boss DATE 1-29-76

SURVEYOR'S MICHIGAN REGISTRATION NO. 13574

FOR STATE AND UNITED STATES AGENCIES:

SIGNED BY _____ DATE _____
CHIEF OF SURVEY PARTY

APPROVED AND SIGNED BY _____ DATE _____
MICHIGAN REGISTERED LAND SURVEYOR

SURVEYOR'S MICHIGAN REGISTRATION NO. _____

LAND CORNER RECORDATION CERTIFICATE

FILING REQUIREMENT OF ACT 74, MICH. P.A. 1970

LIBER 4 N 165

FOR CORNERS OF -	LOCATED IN -	CORNER CODE NUMBER
1. PUBLIC LAND SURVEY <u>11 & T 14</u>	<u>1N</u> <u>N.</u> <u>1W</u> <u>W.</u>	<u>I-3, I-7, J-5</u>
2. PROPERTY CONTROLLING IN SECTION <u>T.</u>	<u>N.</u> <u>S.</u> <u>R.</u> <u>W.</u>	
3. MISCELLANEOUS PROPERTY IN SECTION <u>T.</u>	<u>N.</u> <u>S.</u> <u>R.</u> <u>W.</u>	
4. LOT NO. _____	RECORDED PLAT _____	
5. PRIVATE CLAIMS _____		

FILED

APR 7 10 56 AM '78

REGISTER OF DEEDS

Paul Johnson
INGHAM COUNTY, MICH.

REGISTER OF DEEDS STAMP AND FILING NUMBER

I, George M. Young do hereby certify that under requirements of P.A. 74, Michigan P.A. of 1970, the corner points mentioned in lines 1 and 2 above (identified with circles on index code diagram - over) were, in a field survey on 2/25 1977, established, re-established, monumented, re-monumented, recovered or restored as expressed below and in conformance with regulations and rules therefore as required in the current manual of survey instructions of the United States Department of the Interior, Bureau of Land Management or by a decree of a court of law. Furthermore, that the corner points mentioned in lines 3, 4 and 5 above were, in a field survey on 2/25 1977, found, recovered, restored, established or re-established as expressed below and in conformance with the rules of the Michigan State Board of Registration for Land Surveyors or, by a Decree of a Court of law:

A. Description of original monument and accessories and/or subsequent restoration:


- I-5 Original monument & accessories obliterated
- I-7 Original monument & accessories obliterated
- J-5 Original monument & accessories obliterated

B. Description of corner evidence found and/or method applied in restoring or re-establishing corner:

- I-5 Set 1/2" x 14" iron rod with cap by double proportionate measurement between (1) the West 1/4 post of Section 11 & the SW cor. of Sec. 14, (2) the South 1/4 post of Sec. 11 & the SW cor. of Sec. 10.
- I-7 Found a 1" x 1" Square Bolt 1.7' under road surface (raised to surface with a 1/2" x 14" iron rod with cap.
- J-5 Found Railroad spike flush with asphalt.

C. Description of monument for corner and accessories established to perpetuate locating the position of the corner:

- I-5 #16 Nail in 10" Oak N 10° W 63.59'
- #16 Nail in 18" Ash N 75° E 163.20'
- #16 Nail in 15" Oak N 50° W 75.58'
- I-7 Concrete Nail & Cap in Anchor Post N 31.89'
- #16 Nail in Gate Post N 30° E 38.31'
- #16 Nail & Cap in 60" Maple S 70° W 58.61'
- J-5 #16 Nail in T.P. N 50° E 50.72'
- PK Nail & Washer in 30" Maple S 50° E 47.85'
- #16 Nail in 36" Oak S 45° W 46.60'



SIGNED BY George M. Young DATE March 29, 1977

SURVEYOR'S MICHIGAN REGISTRATION NO. 17640 (SEAL)

FOR STATE AND UNITED STATES AGENCIES:

SIGNED BY _____ CHIEF OF SURVEY PARTY DATE _____

APPROVED AND SIGNED BY _____ MICHIGAN REGISTERED LAND SURVEYOR DATE _____ (SEAL)

SURVEYOR'S MICHIGAN REGISTRATION NO. _____

1165

Form No. ML 7730
DOWLEDAY BROS. & CO., KALAMAZOO, MICH.

FORM APPROVED BY MICHIGAN STATE BOARD OF REGISTRATION, JAN. 20, 1971
DISTRIBUTED BY MICHIGAN SOCIETY OF REGISTERED LAND SURVEYORS

LAND CORNER RECORDATION CERTIFICATE

FILING REQUIREMENT OF ACT 74, MICH. P.A. 1970

FOR CORNERS OF--	LOCATED IN--	CORNER-CODE NUMBER
1. PUBLIC LAND SURVEY	Sec. <u>16</u> T. <u>1</u> N. R. <u>1</u> W.	<u>G-5</u>
2. PROPERTY CONTROLLING IN SECTION	T. <u>1</u> N. R. <u>1</u> W.	
3. MISCELLANEOUS PROPERTY IN SECTION	T. <u>1</u> N. R. <u>1</u> W.	
4. LOT NO.	RECORDED PLAT	
5. PRIVATE CLAIMS		

LIBER **48 241**
FILED

JUL 11 9 13 AM '78

REGISTER OF DEEDS
Daniel Johnson
INGHAM COUNTY, MICH.

REGISTER OF DEEDS STAMP AND
FILING NUMBER

I, Austin C. Williams, do hereby certify that under requirements of P.A. 74, Michigan P.A. of 1970, the corner points mentioned in lines 1 and 2 above were in a field survey on _____, 19____, established, re-established, monumented, re-monumented, recovered or restored as expressed below and in conformance with regulations and rules therefore as required in the current manual of survey instructions of the United States Department of the Interior, Bureau of Land Management or by a decree of a court of law. Furthermore, that the corner points mentioned in lines 3, 4 and 5 above were, in a field survey on _____, 19____, found, recovered, restored, established or re-established as expressed below and in conformance with the rules of the Michigan State Board of Registration for Land Surveyors or, by a Decree of a Court of law:

A. Description of original monument and accessories and/or subsequent restoration:

G-5 Original monument and accessories obliterated

B. Description of corner evidence found and/or method applied in restoring or re-establishing corner:

G-5 Found $\frac{1}{2}$ " iron bar with identification cap at intersection of centerlines of Covert and Eden Roads.

C. Description of monument for corner and accessories established to perpetuate locating the position of the corner:

G-5 NE corner of Section 16, T1N, R1W
Nail & tag in anchor pole S85°W 84.90'
Centerline Tel. cable marker S85°E 56.74'
Centerline Tel. cable marker N55°E 54.61'

SIGNED BY Austin C. Williams DATE 7/10/78

SURVEYOR'S MICHIGAN REGISTRATION NO. 21275

FOR STATE AND UNITED STATES AGENCIES:

SIGNED BY _____ DATE _____

APPROVED AND SIGNED BY _____ DATE _____

SURVEYOR'S MICHIGAN REGISTRATION NO. _____

1238

MAY PLACE SKETCH ON BACK OR ATTACHED SHEET

FORM APPROVED BY MICHIGAN STATE BOARD OF REGISTRATION, JAN. 28, 1971
REVISED MAY 14, 1978

LAND CORNER RECORDATION CERTIFICATE

FILING REQUIREMENT OF ACT 74, MICH. P.A. 1970

FOR CORNERS OF—	LOCATED IN—	CORNER CODE NUMBER
1. PUBLIC LAND SURVEY	T. <u>1N</u> N. S., R. <u>1W</u> E. W.	H-3
2. PROPERTY CONTROLLING IN SECTION	, T. _____ N. S., R. _____ E. W.	
3. MISCELLANEOUS PROPERTY IN SECTION	, T. _____ N. S., R. _____ E. W.	
4. LOT NO. _____, RECORDED PLAT _____		
5. PRIVATE CLAIMS _____		

LIBER 4 PG 262

FILED

JUL 28 3 57 PM '78

REGISTER OF DEEDS

Paula Johnson
INGHAM COUNTY, MICH.

REGISTER OF DEEDS STAMP AND FILING NUMBER

I, Richard W. Steadman, do hereby certify that under requirements of P.A. 74, Michigan P.A. of 1970, the corner points mentioned in lines 1 and 2 above were, in a field survey on October 6, 19 72, established, re-established, monumented, re-monumented, recovered or restored as expressed below and in conformance with regulations and rules therefore as required in the current manual of survey instructions of the United States Department of the Interior, Bureau of Land Management or by a decree of a court of law. Furthermore, that the corner points mentioned in lines 3, 4 and 5 above were, in a field survey on _____, 19____, found, recovered, restored, established or re-established as expressed below and in conformance with the rules of the Michigan State Board of Registration for Land Surveyors or, by a Decree of a Court of law:

A. Description of original monument and accessories and/or subsequent restoration:

Since the Instructions for United States Public Land Survey did not provide for locating the center of the section, it was customarily established by the County Surveyor. However, I find no information as to the establishment of this section center in the County Surveyors Records.

B. Description of corner evidence found and/or method applied in restoring or re-establishing corner:

Dug hole in Brockie Road and found a plow point and an old wrench about 5.5 ft. West of center of road.

C. Description of monument for corner and accessories established to perpetuate locating the position of the corner:

Raised location of plow point to surface with 1/2" iron pipe.

Witnesses:	Power pole	N.W.	86.28 ft.
	5" Wild Cherry	S.W.	22.77 ft.
	8" Wild Cherry	S.S.W.	84.65 ft.

SIGNED BY Richard W. Steadman DATE July 19, 1978

SURVEYOR'S MICHIGAN REGISTRATION NO. 11370

(SEAL)

FOR STATE AND UNITED STATES AGENCIES:


SIGNED BY _____ DATE _____

CHIEF OF SURVEY PARTY

APPROVED AND SIGNED BY _____ DATE _____

MICHIGAN REGISTERED LAND SURVEYOR

SURVEYOR'S MICHIGAN REGISTRATION NO. _____



FORM APPROVED BY MICHIGAN STATE BOARD OF REGISTRATION AND SURVEYING 1971

MAY PLACE SKETCH ON BACK OR ATTACHED SHEET

INGHAM COUNTY-LESLIE TWP.

LOCATED IN:

CORNER CODE NUMBER

LEER 5 11 42

FILED

OCT 25 1 32 PM '78

REGISTER OF DEEDS

Paul Johnson
INGHAM COUNTY, MICH

REGISTER OF DEEDS STAMP AND
FILING NUMBER

1. Ronnie M. Lester

_____, Moore M. Lester, do hereby certify that under requirements of P.A. 74, Michigan P.A. of 1970, the corner points mentioned in lines 1 and 2 above were, in a field survey on July 3, 1978, established, re-established, monumented, re-monumented, recovered or restored as expressed below and in conformance with regulations and rules therefore as required in the current manual of survey instructions of the United States Department of the Interior, Bureau of Land Management or by a decree of a court of law. Furthermore, that the corner points mentioned in lines 3, 4 and 5 above were, in a field survey on _____, 19____, found, recovered, restored, established or re-established as expressed below, and in conformance with the rules of the Michigan State Board of Registration for Land Surveyors or, by a Decree of a Court of law:

A. Description of original monument and accessories and/or subsequent restoration:

Post set by Harvey Parke in original government survey, February, 1826.
Corner referred to by A. Jackson, County Surveyor in 1850.
(v.2, p.133)

Corner identified as stone in survey by A. Jackson, County Surveyor, in a survey dated Dec. 1852

Corner identified as stone in subsequent surveys by A.P. Drake, County Surveyor, March 1877 (v.3, p.128) and by R.J. Robb, County Surveyor, April, 1907 (v.5, p.50).
Corner identified as 1" gas pipe over an iron stake with handle -
pipe and boat spike by the same person.

pipe and boat spike by gas pipe over an iron stake with brick and later as 1" gas
Corner identified as Wm. Barryman, County Surveyor, no date given.
grid map, 1969
1" pipe with brick in Ingham County, Pa.

B. Description of evidence found and/or method applied in restoring or re-establishing corner:

Excavated a 3' x 3' hole to an average depth of 3.0' at the northeast corner of a traffic island and at the intersection of the centerlines of Eden and Ingalls Roads. Found 1" rocks, stones and bricks over a wooden stake, directly above a 1" pipe, surrounded by 26 surface, in clay, at the intersection of the centerlines of Eden and Ingalls Roads. Measured + 2638' west to F-4, in close accord to A. Jackson survey, Dec. 1852, noted above. Accepted flat iron bar with plow point and pottery as corner.

C. Description of monument for corner and accessories established to perpetuate locating the position of the corner
 Ek Corner, Section 9, T1N-R1W
 Set 4" x 3" U.

Set 4" x 36" concrete monument with 1/2" x 38" rod with cap #18998 and concrete collar with cover at location of flat iron bar described above.

Nail & tag, #18998, south side 6" Wild Cherry, ENE, 41.82'

Nail & tag, #18998, south side 5" Ash, East, 35.29'
Nail & tag, #18998, west side 16" Hickory, SSE, 127.42'

OK Nail & tag, #18998, east side Power Pole, SSN 116.93.

SIGNED BY Kenneth M. Pether
SURVEYOR

DATE 10/19/78

SURVEYOR'S MICHIGAN REGISTRATION NO. 418998

ALL INFORMATION CONTAINED HEREIN IS UNCLASSIFIED

MAILED NY 10
 PREPARED AND SIGNED BY: *Samuel D. Lester*
 LESTER
 CHIEF SURVEY PARTY
 NICHOLSON

DATE _____

DATE 11/23/20

LESTER
LAND
SURVEYOR
for
SURVEYOR

Director, Ingham County Survey and
Recreation Project

and

AN REC
1 1 0 0

FORM APPROVED BY MICHIGAN STATE BOARD OF REGISTRATION, JAN. 28, 1971
CH ON BACK OF ATTACHMENT REVISED MARCH 1971

PLEASE PLACE SKETCH ON BACK OR ATTACHMENT

Found $\log 100 = 2$

LAND CORNER RECORDATION CERTIFICATE

FILING REQUIREMENT OF ACT 74, MICH. P.A. 1970

North 1/4 corner Section 10, Leslie Township

FOR CORNERS OF:-	LOCATED IN:-	CORNER CODE NUMBER
1. PUBLIC LAND SURVEY	T. 1 N. R. 1 W.	H-3
2. PROPERTY CONTROLLING IN SECTION	T. N. S. R. E. W.	
3. MISCELLANEOUS PROPERTY IN SECTION	T. N. S. R. E. W.	
4. LOT NO.	, RECORDED PLAT	
5. PRIVATE CLAIMS		

LIBER 5 PG 380

FILED

JAN 11 3 29 PM '80

REGISTER OF DEEDS

Paula Johnson

INGHAM COUNTY, MICH.

REGISTER OF DEEDS STAMP AND FILING NUMBER

I, Larry A. Bryan, do hereby certify that under requirements of P.A. 74, Michigan P.A. of 1970, the corner points mentioned in lines 1 and 2 above were, in a field survey on December 31, 1979, established, re-established, monumented, re-monumented, recovered or restored as expressed below and in conformance with regulations and rules therefore as required in the current manual of survey instructions of the United States Department of the Interior, Bureau of Land Management or by a decree of a court of law. Furthermore, that the corner points mentioned in lines 3, 4 and 5 above were, in a field survey on _____, 19____, found, recovered, restored, established or re-established as expressed below and in conformance with the rules of the Michigan State Board of Registration for Land Surveyors or, by a Decree of a Court of law:

A. Description of original monument and accessories and/or subsequent restoration:

H-3

Corner set by Harvey Parke in original government survey, February, 1826.

Corner used in survey by R.J. Robb, County Surveyor, July 10, 1907, (V2, P259)

Corner and assessories obliterated during construction of ditch.

B. Description of corner evidence found and/or method applied in restoring or re-establishing corner:

H-3

Corner location established midway and on line between Northwest corner and Northeast corner of Section 10.

C. Description of monument for corner and accessories established to perpetuate locating the position of the corner:

H-3

North 1/4 corner Section 10, T1N, R1W

Corner falls in ditch set 1/2" bar & cap S00° 06' 57"W 10.00 feet along North-South 1/4 line.

Witnesses to reference iron:

Set nail & tag South side 6" Poplar, N30°W, 21.82'

Set nail & tag East side 6" Poplar, S30°W, 38.76'

Set nail & tag North side 8" Wild Cherry, S70°E, 46.89'

SIGNED BY Larry A. Bryan DATE 12 31 79

SURVEYOR'S MICHIGAN REGISTRATION NO. 25832


FOR STATE AND UNITED STATES AGENCIES:

SIGNED BY _____ DATE _____

CHIEF OF SURVEY PARTY

APPROVED AND SIGNED BY _____ DATE _____

MICHIGAN REGISTERED LAND SURVEYOR



SURVEYOR'S MICHIGAN REGISTRATION NO. _____

1752

FORM APPROVED BY MICHIGAN STATE BOARD OF REGISTRATION, JAN. 28, 1971
REVISED MAY 14, 1978

MAY PLACE SKETCH ON BACK OR ATTACHED SHEET

LAND CORNER RECORDATION CERTIFICATE

FILING REQUIREMENT OF ACT 74, MICH. P.A. 1970

Center of Section 10, Leslie Township

LIBER 5 N 381

FOR CORNERS OF--	LOCATED IN--	CORNER CODE NUMBER
1. PUBLIC LAND SURVEY	T. 1 N. R. 1 W.	H-4
2. PROPERTY CONTROLLING IN SECTION	T. 1 N. R. 1 E.	
3. MISCELLANEOUS PROPERTY IN SECTION	T. 1 N. R. 1 E.	
4. LOT NO.	RECORDED PLAT	
5. PRIVATE CLAIMS		

FILED

JAN 11 3 29 PM '80

REGISTER OF DEEDS

INOHAM COUNTY, MICH.

REGISTER OF DEEDS STAMP AND FILING NUMBER

I, Larry A. Bryan, do hereby certify that under requirements of P.A. 74, Michigan P.A. of 1970, the corner points mentioned in lines 1 and 2 above were, in a field survey on December 31, 1979, established, re-established, monumented, re-monumented, recovered or restored as expressed below and in conformance with regulations and rules therefore as required in the current manual of survey instructions of the United States Department of the Interior, Bureau of Land Management or by a decree of a court of law. Furthermore, that the corner points mentioned in lines 3, 4 and 5 above were, in a field survey on 10, found, recovered, restored, established or re-established as expressed below and in conformance with the rules of the Michigan State Board of Registration for Land Surveyors or, by a Decree of a Court of law:

A. Description of original monument and accessories and/or subsequent restoration:

H-4

No record of corner being established in original government survey.

Corner identified as iron bolt by R.J. Robb, County Surveyor, July 10, 1907 (V.2, P.259).

B. Description of corner evidence found and/or method applied in restoring or re-establishing corner:

H-4

Fd. remains of wood anchor post at the extended intersection of East, West and South fences. Also Fd. 2' long iron bolt lying next to anchor post. Measured in close accord with R.J. Robb survey (V.2, P.259) to the North and West. Accepted location of anchor post as corner.

C. Description of monument for corner and accessories established to perpetuate locating the position of the corner:

H-4

Center of Section 10, T1N, R1W
Set 1/2" bar & cap in center of anchor post
Set nail & tag West side 30" Maple, South, 19.73'
Set nail & tag North side 30" Maple, East, 44.93'
Set nail & tag West side 30" Maple, S30°W, 40.10'

SIGNED BY Larry A. Bryan

DATE 12 31 79

SURVEYOR'S MICHIGAN REGISTRATION NO. 2582

FOR STATE AND UNITED STATES AGENCIES:

SIGNED BY

DATE

APPROVED AND SIGNED BY

DATE

SURVEYOR'S MICHIGAN REGISTRATION NO.



1753

MAY PLACE SKETCH ON BACK OR ATTACHED SHEET

LAND CORNER RECORDATION CERTIFICATE

FILING REQUIREMENT OF ACT 74, MICH. P.A. 1970

Northeast corner Section 10, Leslie Township

LIBR 5 PC 382

FOR CORNERS OF -	LOCATED IN -	CORNER CODE NUMBER
1. PUBLIC LAND SURVEY	T. 1 N. R. 1 E.	I-3
2. PROPERTY CONTROLLING IN SECTION	T. 1 N. R. 1 E.	
3. MISCELLANEOUS PROPERTY IN SECTION	T. 1 N. R. 1 E.	
4. LOT NO.	RECORDED PLAT	
5. PRIVATE CLAIMS		

FILED

JAN 11 3 29 PM '80

REGISTER OF DEEDS

INCHAM COUNTY, MICH.

REGISTER OF DEEDS STAMP AND FILING NUMBER

I, Larry A. Bryan, do hereby certify that under requirements of P.A. 74, Michigan P.A. of 1970, the corner points mentioned in lines 1 and 2 above were, in a field survey on December 31, 1979, established, re-established, monumented, re-monumented, recovered or restored as expressed below and in conformance with regulations and rules therefore as required in the current manual of survey instructions of the United States Department of the Interior, Bureau of Land Management or by a decree of a court of law. Furthermore, that the corner points mentioned in lines 3, 4 and 5 above were, in a field survey on 19, found, recovered, restored, established or re-established as expressed below and in conformance with the rules of the Michigan State Board of Registration for Land Surveyors or, by a Decree of a Court of law.

A. Description of original monument and accessories and/or subsequent restoration:

I-3
Corner set by Harvey Parks in original government survey, February, 1826, no additional information available.

B. Description of corner evidence found and/or method applied in restoring or re-establishing corner:

I-3
Excavated hole 22' x 10' to a depth of 1.0 foot (0.5' below top soil) centered around location established by double proportionate measurement. Excavation revealed no evidence of corner. Accepted location established by double proportionate measurement as corner location.

C. Description of monument for corner and accessories established to perpetuate locating the position of the corner:

I-3
Set 1/2" bar & cap at above location.
Set nail & tag South side 8" Wild Cherry, East, 21.00'
Set nail & tag North side 24" Maple, N70°W, 17.11'
Set nail & tag Southeast side 8" Oak, N30°E, 20.68'

SIGNED BY Larry A. Bryan DATE 12 31 79

SURVEYOR'S MICHIGAN REGISTRATION NO. 2382

FOR STATE AND UNITED STATES AGENCIES

SIGNED BY _____ DATE _____

APPROVED AND SIGNED BY _____ DATE _____

SURVEYOR'S MICHIGAN REGISTRATION NO. _____



1754

FORM APPROVED BY MICHIGAN STATE BOARD OF REGISTRATION, DEAN, 1979. REVISED MAY 14, 1978.

INGHAM COUNTY - LESLIE TWP.

LAND CORNER RECORDATION CERTIFICATE

FILING REQUIREMENT OF ACT 74, MICH. P.A.1970

FOR CORNERS OF:-	LOCATED IN:-	CORNER CODE NUMBER
1. PUBLIC LAND SURVEY	T. 1 N. R. 1 W.	11-5
2. PROPERTY CONTROLLING IN SECTION	T. N. S. R. E. W.	
3. MISCELLANEOUS PROPERTY IN SECTION	T. N. S. R. E. W.	
4. LOT NO.	RECORDED PLAT	
5. PRIVATE CLAIMS		

FILED
6 PG 118

Dec 8 8 38 AM '80

REGISTER OF DEEDS

Paula Johnson
INGHAM COUNTY, MICH.

REGISTER OF DEEDS STAMP AND
FILING NUMBER

I, Ronnie M. Lester, do hereby certify that under requirements of P.A. 74, Michigan P.A. of 1970, the corner points mentioned in lines 1 and 2 above were, in a field survey on July 22, 1980, established, re-established, monumented, re-monumented, recovered or restored as expressed below and in conformance with regulations and rules therefore as required in the current manual of survey instructions of the United States Department of the Interior, Bureau of Land Management or by a decree of a court of law. Furthermore, that the corner points mentioned in lines 3, 4 and 5 above were, in a field survey on , 19 , found, recovered, restored, established or re-established as expressed below and in conformance with the rules of the Michigan State Board of Registration for Land Surveyors or, by a Decree of a Court of law:

A. Description of original monument and accessories and/or subsequent restoration:

H-5 Post set in original government survey by Harvey Parke, February 17-27, 1826.
No subsequent record of monumentation found.

H-5 B. Description of corner evidence found and/or method applied in restoring or re-establishing corner:
Excavated a 10' x 9' hole to an average depth of 4', south of the centerline of Covert Rd., + 24' west of a 6' culvert. Found a 4' long wooden post under a 1' x 1' x 1.5' stone wrapped in wire + 6.0' south of the centerline of Covert Rd., + 24.5' west of the 6' culvert. Excavated a second hole, 13' x 6', to an average depth of 4.0' on the centerline of Covert Rd. + 4' west of and beside 6' culvert. No evidence found at the second site. Earlier evidence was considered inconclusive. Corner considered lost. Corner set midway and on line between I-5 and G-5 Leslie Twp., + 1' north of the centerline of Covert Rd. + 4' west of the centerline of 6' culvert. Measured west 2641.06' to G-5. Measured east 2641.06' to I-5. Excavations conducted by Ingham County Survey and Remonumentation Project

C. Description of monument for corner and accessories established to perpetuate locating the position of the corner: CROW.



H-5 S₄ Corner, Section 10, T1N-R1W
Set 4" x 36" concrete monument with 1/2" x 38" rerod and cap #18998 with concrete collar and cover in location described above:
Nail & tag, #18998, southwest side, 8" twin Poplar, NW, 87.88'
Nail & tag, #18998, southwest corner Michigan Bell box, NNE, 30.37'
Nail & tag, #18998, southeast side fence post, NE, 41.33'
Nail & tag, #18998, west side power pole, SSE, 71.51'

SIGNED BY Ronnie M. Lester DATE 12/3/80
SURVEYOR'S MICHIGAN REGISTRATION NO. 18998

FOR COUNTY OF INGHAM STATE OF MICHIGAN

SIGNED BY GARY D. LESTER CHIEF OF SURVEY PARTY DATE 12-3-80
APPROVED BY GARY D. LESTER MICHIGAN REGISTERED LAND SURVEYOR
Director, Ingham County Survey and Remonumentation Project

SURVEYOR'S MICHIGAN REGISTRATION NO. 17624



FORM APPROVED BY MICHIGAN STATE BOARD OF REGISTRATION JAN. 28, 1971
REVISED MAY 14, 1978

MAY PLACE SKETCH ON BACK OR ATTACHED SHEET