

LAND CORNER RECORDATION CERTIFICATE  
Filing Requirement of Act 74, Mich. P.A. 1970

For corners in

INGHAM COUNTY Located In: Corner Code #  
(County)  
LOCKE TOWNSHIP  
1. Public Land Survey T 4N R 2E K-1  
T R  
T R  
T R  
2. Property Controlling S T R  
in Section T R  
S T R  
3. Miscellaneous T R  
Property in Sec. S T R

Paula Johnson  
INGHAM COUNTY  
REGISTER OF DEEDS  
ENGINEER SURVEYING & ENGINEERING

L-10 P-350

RECORDED  
CRNR 9.00

2002-079369



2002-079369

Page: 1 of 1

12/05/2002 03:19P

Register of Deeds Stamp & File Number

4. Lot No. , Recorded Plat  
5. Private Claims

I, DAVID L. CLIFFORD, in a field survey on OCT. 14, 2002 Do hereby state that under requirements of P.A. 74, Michigan P.A. of 1970, the corner points mentioned in lines 1 and 2 above were in conformance with regulations and rules therefore as required in the current manual of survey instructions of the United States Department of the Interior, Bureau of Land Management or by a decree of a Court of Law and /or that the corner points mentioned in lines 3, 4 and 5 above were in conformance with the rules of the Michigan Board of Land Surveyors or by a Decree of a Court of Law; established, re-established, monumented, recovered, found as expressed below:

NOTE: Not more than 2 corners, all in the same town and range, may be recorded on this certificate.

A. Description of original monument and accessories and/or subsequent restoration:


1. ORIGINAL POST SET BY J. WAMPLER, DEPUTY SURVEYOR IN MARCH, 1826; "INTERSECTED N. BDRY 152 LKS (100.3') EAST OF POST: B.O. 18", S36°E, 11; ELM 14", S37°W, 47.
2. W. H. RAYNER, COUNTY SURVEYOR, USED CORNER IN A SURVEY RECORDED IN VOL.2 PAGE 342 IN JULY 1858 WITH NO MENTION OF MONUMENT: SWP OAK 4, S43E, 75½; SWP OAK 5 S55½W, 88½.
3. R.J. ROBB, COUNTY SURVEYOR, FOUND CORNER IN A SURVEY RECORDED IN VOL. 3 PAGE 221 IN MAR. 1910 AND SET A BEAN PULLER BLADE TO MONUMENT THE CORNER: PERRY CORNER, WEST, 152 LKS; D. WILLOW, N76°E, 99 LKS.
4. O. BOSS, RLS 13574, RECORDED CORNER UNDER ACT 74 IN LIBER 2 PAGE 117 IN OCT. 1972 AND USED IT IN AN ACT 132 SURVEY RECORDED IN LIBER 1 PAGE 492 IN OCT. 1972 AS A FOUND 3/4" PIPE: NAIL E/S 16" TREE, S25°W, 32.69'; NAIL E/S 10" TREE, S01°W, 30.45'; NAIL W/S 38" TREE, S20°E, 37.85'.
5. FRED WHITE, RLS 12034, USED CORNER IN AN ACT 132 SURVEY RECORDED IN LIBER 4 PAGE 876 IN JUNE, 1984 WITH NO MENTION OF MONUMENT OR WITNESSES.
6. RON HELSEL, RLS 18994, USED CORNER IN AN ACT 132 SURVEYS RECORDED IN LIBER 2 PAGE 1008 IN FEB. 1977 WITH THE RECORDED WITNESSES FOR K-2.
7. MARK VANRAEMDONCK, RLS 24622, USED CORNER IN AN ACT 132 SURVEY RECORDED IN LIBER 7 PAGE 450 IN OCT., 1994 WITH THE SAME MONUMENT AND WITNESSES AS ITEM 4 ABOVE.

B. Description of corner evidence found and/or method applied in restoring or reestablishing corner:

FIELD INVESTIGATION AT APPARENT LOCATION OF CORNER REVEALED A 1/2" PIPE 2 FEET NORTH OF THE CENTERLINE LOVEJOY ROAD AND 98.76 FEET EAST CAST IRON MONUMENT AT K-13, T5N, R2E. THIS PIPE IS RECORDED AS K-1 LOCKE. FURTHER SEARCH REVEALED ROBB'S BEAN PULLER BLADE WITH A 1/2" BAR & CAP 24622 NEXT TO IT. ACCEPTED BEAN PULLER BLADE AS CORNER AS PERPETUATED BY ROBB AND AS BEST EVIDENCE OF THE LOCATION OF THE STANDARD LINE AND SET STANDARD 3/4" BAR & ALUMINUM CAP IN PLACE OF THE 1/2" BAR BETWEEN THE PARTS OF THE BEAN PULLER BLADE. MEASURED EAST 2599.33' TO L-1. MEASURED SOUTH 4317.61' TO K-1 ( ROBB MEASURED 4331.25)

C. Description of monument for corner and accessories established to perpetuate locating the position of the corner:

T4N R2E K-1  
3/4"X 24" STEEL BAR WITH 2 1/4" ALUMINUM CAP STAMPED INGHAM COUNTY PA 345, PS 25837  
NAIL & TAG 28409 (RON ENGER) NW CORNER 4" X 4" WOOD POST N78°E 47.09'  
1/2" PIPE (CORNER AS RECORDED LIBER 2 PAGE 117) S72°E 2.51'  
SET NAIL & TAG 28409 NE SIDE 35" OAK S15°E 39.43'  
FOUND NAIL & TAG 25832 (L. BRYAN) EAST SIDE 14" OAK SOUTH 31.50'  
FOUND NAIL & TAG 25832 EAST SIDE 23" OAK S30°W 32.01'  
4" CAST IRON MONUMENT (K-13 T5N R2E) S87°W 96.47'



Signed by David L. Clifford  
Surveyor's Michigan License No. 25837

Date SEPTEMBER 21, 2002

FORM APPROVED BY MICHIGAN STATE BOARD OF PROFESSIONAL SURVEYORS, JAN. 28, 1971  
REVISED MAY 14, 1976  
REVISED JAN. 1983  
REVISED OCT. 1995

P.A. 345 INGHAM COUNTY  
PEER APPROVED 11/7/2002 m

LAND CORNER RECORDATION CERTIFICATE  
Filing Requirement of Act 74, Mich. P.A. 1970

For corners in

INGHAM COUNTY Located In: Corner Code #  
(County)  
LOCKE TOWNSHIP  
1. Public Land Survey T 4N R 2E K-2  
T R  
T R  
T R  
2. Property Controlling S T R  
in Section T R  
S T R  
3. Miscellaneous T R  
Property in Sec. S T R  
4. Lot No. , Recorded Plat  
5. Private Claims

Paula Johnson  
INGHAM COUNTY  
REGISTER OF DEEDS RECORDED  
ENGINEER SURVEYING & ENGINEER CRNR 11.00  
L-10 P-340  
2002-079361



Register of Deeds Stamp & File Number

I, DAVID L. CLIFFORD, in a field survey on AUG. 03, 2002 Do hereby state that under requirements of P.A. 74, Michigan P.A. of 1970, the corner points mentioned in lines 1 and 2 above were in conformance with regulations and rules therefore as required in the current manual of survey instructions of the United States Department of the Interior, Bureau of Land Management or by a decree of a Court of Law and for that the corner points mentioned in lines 3, 4 and 5 above were in conformance with the rules of the Michigan Board of Land Surveyors or by a Decree of a Court of Law; established, re-established, monumented, recovered, found as expressed below:

NOTE: Not more than 2 corners, all in the same town and range, may be recorded on this certificate.

A. Description of original monument and accessories and/or subsequent restoration:

1. ORIGINAL POST SET BY J. WAMPLER, DEPUTY SURVEYOR IN MARCH, 1826; HORNBEAM 6", S68°E, 35; ASPEN 9", N4°E, 10.
2. T. J. BROWN, COUNTY SURVEYOR, USED CORNER IN A SURVEY RECORDED IN VOL.2 PAGE 342 IN JULY 1858 WITH NO MENTION OF MONUMENT: ELM 11 N11½°W, 53½; ELM 16 S64¼°E, 58½.
3. W. H. RAYNER, COUNTY SURVEYOR, USED CORNER IN A SURVEY RECORDED IN VOL.3 PAGE 10 IN JULY 1867 WITH NO MENTION OF MONUMENT: BUTTERNUT 7, N29-3/4°E, 100½; B ASH 7 N2E, 108.
- 3.R.J. ROBB, COUNTY SURVEYOR, REESTABLISHED CORNER IN A SURVEY RECORDED IN VOL. 3 PAGE 221 AS A SET STONE: ELM NW 49 LKS.
4. A.N. BATEMAN, COUNTY SURVEYOR, USED CORNER IN A SURVEY RECORDED IN MISC. FIELD NOTES, FIELD BOOK 13 IN AUGUST 1920 WITH NO MENTION OF MONUMENT OR WITNESSES.
5. W.E. ZIMMER, PE, SURVEYED THE MCCREA DRAIN IN JULY 1927. HIS NARRATIVE READS IN PART: "THENCE OVER AND ACROSS THE FOLLOWING DESCRIPTION: S 60 ACRES OF NE FRL 1/4 OF SAID SECTION 2; COMMENCING IN THE WEST LINE OF SAID PARCEL AT A POINT 43' SOUTH OF THE NW CORNER THEREOF; THENCE (3 COURSES ACROSS PROPERTY); THENCE S86°57'E, 834' TO A POINT IN THE EAST LINE OF SAID LANDS AT A POINT 33' NORTH OF THE SE CORNER THEREOF. THENCE ON A LINE BETWEEN THE FOLLOWING DESCRIPTIONS: S 60 ACRES OF THE NE FRL 1/4 OF SEC 2 AND S 45 ACRES OF W 1/2 NW FRL 1/4 SEC 1. COMMENCING AT A POINT 33' N OF THE RESPECTIVE SE AND SW CORNERS THEREOF, THENCE S2°30'E, 33' TO THE RESPECTIVE SE AND SW CORNERS THEREOF."


(CONTINUED ON NEXT PAGE)

B. Description of corner evidence found and/or method applied in restoring or reestablishing corner:

FIELD INVESTIGATION AT APPARENT LOCATION OF CORNER REVEALED A 1/2" BAR & CAP 13574 13 FEET SOUTH OF THE CENTERLINE JACOBS ROAD 4 FEET EAST OF THE CENTERLINE OF THE MCCREA DRAIN. THERE IS NO FENCE CORNER ANY WHERE NEAR THIS IRON AS WAS STATED IN THE LCRC. DID NOT ACCEPT FOUND MONUMENTATION AS PERPETUATION OF CORNER. RETRACED SURVEY OF MCCREA DRAIN AND SET CORNER ON CENTERLINE MCCREA DRAIN 33 FEET SOUTH OF LAST DEFLECTION POINT OF SAID CENTERLINE. SET STANDARD BAR & CAP ON CENTERLINE DRAIN 1.5 FEET NORTH OF CENTERLINE JACOBS ROAD. MEASURED EAST 2610.09' TO L-2. MEASURED SOUTH 2643.06' TO K-3 (ROBB MEASURED 2643.06' MEASURED NORTH 4317.61' TO K-1 ( ROBB MEASURED 4331.25)

C. Description of monument for corner and accessories established to perpetuate locating the position of the corner.

T4N R2E K-2  
3/4"X 24" STEEL BAR WITH 2 1/4" ALUMINUM CAP STAMPED INGHAM COUNTY PA 345, PS 25837  
NE CORNER BRIDGE ABUTMENT N50°E 15.55'  
SET NAIL & TAG 28409 (R. ENGER)SOUTH SIDE 12" TWIN WALNUT N55°E 30.75'  
SE CORNER BRIDGE ABUTMENT S40°E 19.10'  
SET NAIL & TAG 28409 WEST SIDE MULT. 15" MAPLE S10°W 23.38'  
SW CORNER BRIDGE ABUTMENT S40°W 17.93'  
NW CORNER BRIDGE ABUTMENT N50°W 16.05'



Signed by David L. Clifford  
Surveyor's Michigan License No. 25837

Date SEPTEMBER 21, 2002

P.A. 345 INGHAM COUNTY  
PEER APPROVED 10/24/2002 M

K-2 T4N R2E PART A CONTINUED

6. O. BOSS, RLS 13574, RECORDED CORNER UNDER ACT 74 IN LIBER 2 PAGE 117 IN OCT. 1972 AND USED IT IN AN ACT 132 SURVEY RECORDED IN LIBER 1 PAGE 492 IN OCT. 1972 AS A 1/2" IRON SET AT OLD FENCE CORNER: SW CORNER BRIDGE, N87°W, 16.25'; SE CORNER BRIDGE, N85°E, 7.84'; NAIL S/S 12" ASH, S70°E, 10.64'.

7. RON HELSEL, RLS 18994, USED CORNER IN ACT 132 SURVEYS RECORDED IN LIBER 1 PAGE 752 IN APRIL, 1973, LIBER 1 PAGE 888 IN AUG. 1973 AND LIBER 2 PAGE 1008 IN FEB. 1977 WITH A REFERENCE TO LIBER 2 PAGE 117.

8. FRED WHITE, RLS 12034, USED CORNER IN AN ACT 132 SURVEY RECORDED IN LIBER 4 PAGE 876 IN JUNE, 1984 WITH A REFERENCE TO LIBER 2 PAGE 117.

9. MARK VANRAEMDONCK, RLS 24622, USED CORNER IN ACT 132 SURVEYS RECORDED IN LIBER 7 PAGE 450 IN OCT., 1994; LIBER 7 PAGE 592 IN MAR. 1995; LIBER 7 PAGE 731 IN NOV. 1995 AND LIBER 8 PAGE 385 IN OCT., 1998 WITH THE SAME MONUMENT AND WITNESSES AS ITEM 6 ABOVE.



2002-079361

Page: 2 of 2

12/05/2002 03:19P

LAND CORNER RECORDATION CERTIFICATE  
Filing Requirement of Act 74, Mich. P.A. 1970

For corners in

INGHAM COUNTY  
(County)  
LOCKE TOWNSHIP  
1. Public Land Survey  
T 4N R 2E K-3  
T R  
T R  
T R  
2. Property Controlling  
in Section S T R  
S T R  
3. Miscellaneous  
Property in Sec. S T R

Paula Johnson  
INGHAM COUNTY  
REGISTER OF DEEDS  
ENGINEER SURVEYING & ENGINEERING  
RECORDED  
CRNR 11.00  
L-10 P-342  
2002-079362



Register of Deeds Stamp & File Number

4. Lot No. , Recorded Plat  
5. Private Claims

I, DAVID L. CLIFFORD, in a field survey on JULY 10, 2002 Do hereby state that under requirements of P.A. 74, Michigan P.A. of 1970, the corner points mentioned in lines 1 and 2 above were in conformance with regulations and rules therefore as required in the current manual of survey instructions of the United States Department of the Interior, Bureau of Land Management or by a decree of a Court of Law and /or that the corner points mentioned in lines 3, 4 and 5 above were in conformance with the rules of the Michigan Board of Land Surveyors or by a Decree of a Court of Law; established, re-established, monumented, recovered, found as expressed below:

NOTE: Not more than 2 corners, all in the same town and range, may be recorded on this certificate.

A. Description of original monument and accessories and/or subsequent restoration:

1. ORIGINAL POST SET BY J. WAMPLER, DEPUTY SURVEYOR IN MARCH, 1826; WO 16", S53½°W, 16; ASH 5", N43W, 26.
2. T. J. BROWN, COUNTY SURVEYOR, USED CORNER IN A SURVEY RECORDED IN VOL.2 PAGE 342 IN JULY 1858 WITH NO MENTION OF MONUMENT: WO 12 N63½°E, 46; WO 16 S53½°, 16.
3. W. H. RAYNER, COUNTY SURVEYOR, USED CORNER IN A SURVEY RECORDED IN VOL.2 PAGE 342 IN JULY 1858 WITH NO MENTION OF MONUMENT: "NO BEARING TREES AT ALL"
3. JOHN MCCREARY, COUNTY SURVEYOR, USED CORNER IN A SURVEY RECORDED IN VOLUME 3, PAGE 212 IN OCTOBER, 1899 AS A STONE & IRON: SUGAR, 6, N2W, 20-2/3.
4. E.A. CALKINS, COUNTY SURVEYOR USED CORNER IN A SURVEY RECORDED IN VOL. 5 PAGE 10 IN APRIL 1900 AS A STAKE DRIVEN FLUSH WITH SURFACE: ELM 7", N¼°W, 1.07½; POPLAR 4, S64½°W, 71. CALKINS PURPOSE FOR DOING SURVEY WAS TO VERIFY THE LOCATION OF THE NORTH ¼ CORNER OF SECTION 11 AS USED IN MCCREARY'S 1899 SURVEY. HE RECITES A NARRATIVE OF FINDING MCCREARY'S STONE AND VERIFYING IT BY TESTIMONY OF WITNESSES TO LOUIS PRESTON, FORMER COUNTY SURVEYOR, FINDING THE ORIGINAL STAKE AND REPLACING IT WITH SAID STONE DURING A SURVEY PERFORMED IN 1876.
- 5.R.J. ROBB, COUNTY SURVEYOR, USED CORNER IN A SURVEY RECORDED IN VOL. 3 PAGE 221 AS A "FOUND IRON FOR CORNER WITH STONE ON TOP"
6. A.N. BATEMAN, COUNTY SURVEYOR, USED CORNER IN A SURVEY RECORDED IN MISC. FIELD NOTES, FIELD BOOK 13 IN AUGUST 1920 WITH NO MENTION OF MONUMENT OR WITNESSES.

(CONTINUED ON NEXT PAGE)

B. Description of corner evidence found and/or method applied in restoring or reestablishing corner:


FIELD INVESTIGATION AT APPARENT LOCATION OF CORNER REVEALED A 1/2" BAR & CAP 25832 4 FOOT SOUTH OF THE CENTERLINE COLBY ROAD ON A FENCELINE TO THE NORTH. EXCAVATED 3 FOOT DIAMETER HOLE 3' DEEP AND FOUND NO FURTHER EVIDENCE OF CORNER. RETRACED CALKINS SURVEY OF 1900 AND FOUND BAR & CAP TO BE IN ALMOST THE EXACT SAME RELATIONSHIP TO CORNERS I-3 & J-3 AS CALKINS FOUND THEM TO BE IN HIS SURVEY. ACCEPTED FOUND MONUMENTATION AS PERPETUATION OF CORNER BASED ON AGREEMENT WITH CALKINS MEASUREMENTS AND REPLACED BAR & CAP WITH STANDARD 3/4" BAR AND ALUMINUM CAP. MEASURED WEST 243.31' TO J-3 ( MCCREARY MEASURED 2647.26' ) ( CALKINS MEASURED 2644.95' ). MEASURED SOUTH 2643.84' TO K-4 ( MCCREARY MEASURED 2649.9' ) MEASURED NORTH 2643.06' TO K-2 ( RAYNER MEASURED 2636.8 ) ( ROBB MEASURED 2640' )

C. Description of monument for corner and accessories established to perpetuate locating the position of the corner:

T4N R2E K-3  
3/4"X 24" STEEL BAR WITH 2 1/4" ALUMINUM CAP STAMPED INGHAM COUNTY PA 345, PS 25837  
FOUND NAIL & TAG 18998 WEST SIDE RR TIE FENCE POST NORTH 25.62'  
FOUND NAIL & TAG 24622 EAST SIDE UTIL. POLE N40°E 32.95'  
FOUND NAIL & TAG 25832 NORTH SIDE TRIP. 12" OAK S68°E 41.86'  
FOUND NAIL & TAG 25832 NORTH SIDE DBL. 14" OAK S45°E 21.48'  
FOUND NAIL & TAG 25832 NORTH SIDE 20" COTTON WOOD S77°W 91.40'

Signed by David Clifford  
Surveyor's Michigan License No. 25837

Date SEPTEMBER 21, 2002



FORM APPROVED BY MICHIGAN STATE BOARD OF PROFESSIONAL SURVEYORS, JAN. 28, 1971

REVISED MAY 14, 1976  
REVISED JAN, 1983  
REVISED OCT, 1995

P.A. 345 INGHAM COUNTY  
PEER APPROVED 9/24/2002 m

7. THE INGHAM COUNTY REMONUMENTATION PROGRAM OF THE LATE 1970'S EXCAVATED A 4'X6' HOLE 3' DEEP MOSTLY SOUTH OF THE CENTERLINE OF COLBY ROAD ON A FENCE LINE TO THE NORTH IN NOVEMBER 1977. THEY FOUND A 1/2" FLAT BAR 5' SOUTH OF CENTERLINE ON THE FENCE LINE TO THE NORTH. THEY ALSO FOUND THE REMAINS OF A LARGE STUMP TO THE SOUTHWEST THAT COULD HAVE BEEN THE REMAINS OF CALKINS POPLAR WITNESS OF 1900. CALKINS WITNESS DISTANCE FIT THIS STUMP. BAR WAS NEVER VERIFIED AS CORNER PENDING MEASUREMENTS AND A 1/2 BAR WITH INGHAM COUNTY TEMPORARY CAP WAS LEFT IN ITS PLACE.

8. LARRY BRYAN, PS 25832, RECORDED CORNER UNDER ACT 74 IN LIBER 6 PAGE 325 & LIBER 6 PAGE 326 IN APRIL 1987 AND USED IT IN AN ACT 132 SURVEY RECORDED IN LIBER 6 PAGE 391 IN JUNE 1988 AS A FOUND 1/2" BAR AS SET BY INGHAM COUNTY REMONUMENTATION PROJECT OVER A FOUND 1/2" FLAT BAR. IRON WAS VARIFIED BY MEASUREMENTS NORTH, SOUTH, EAST & WEST WHICH AGREED CLOSELY WITH COUNTY SURVEYORS MEASUREMENTS. SET NAIL & TAG WEST SIDE RR TIE FENCE POST, NORTH, 25.52'; SET NAIL & TAG NORTH SIDE 10" TRIP. OAK, S80°E, 41.84'; SET NAIL & TAG, SW SIDE 10" TWIN OAK, S60°E, 21.48'; SET NAIL & TAG NORTH SIDE 14" COTTONWOOD, S80°W, 91.40'

9. MARK VANRAEMDONCK, RLS 24622, USED THE CORNER IN AN ACT 132 SURVEY RECORDED IN LIBER 7 PAGE 592 IN MARCH, 1995: AS A FOUND 1/2" REBAR & CAP 25832; ROD & CAP 25832, NORTH, 33.00'; NAIL & TAG SOUTH FACE UTIL. POLE, N35°E, 33.00'; NAIL & TAG NORTH FACE TWIN OAK, S50°E, 21.29'; NAIL & TAG EAST SIDE 6" ASH, S55°W 17.46'. NAIL & TAG WEST FACE RR TIE FENCE POST, NORTH, 25.68'



2002-079362  
Page: 2 of 2  
12/05/2002 03:19P

## For corners in

(County)

L-1

12/06/2002 08:38H

P.A. 345 INGHAM COUNTY  
PEER APPROVED 10/24/2002 M

LAND CORNER RECORDATION CERTIFICATE  
Filing Requirement of Act 74, Mich. P.A. 1970

For corners in

INGHAM COUNTY

(County)

LOCKE TOWNSHIP

1. Public Land Survey

Located In:

Corner Code #

T 4N R 2E

L-2

T R

T R

T R

T R

2. Property Controlling  
in Section

S

T R

S

T R

3. Miscellaneous  
Property in Sec.

S

T R

Paula Johnson  
INGHAM COUNTY  
REGISTER OF DEEDS  
ENGINEER SURVEYING & ENGINEER

RECORDED

CRNR 9.00

L-10 P-351

2002-079370

2002-079370

Page: 1 of 1

12/05/2002 03:19P

Register of Deeds Stamp & File Number

4. Lot No. , Recorded Plat

5. Private Claims

I, DAVID L. CLIFFORD, in a field survey on OCT. 14, 2002 Do hereby state that under requirements of P.A. 74, Michigan P.A. of 1970, the corner points mentioned in lines 1 and 2 above were in conformance with regulations and rules therefore as required in the current manual of survey instructions of the United States Department of the Interior, Bureau of Land Management or by a decree of a Court of Law and /or that the corner points mentioned in lines 3, 4 and 5 above were in conformance with the rules of the Michigan Board of Land Surveyors or by a Decree of a Court of Law; established, re-established, monumented, recovered, found as expressed below:

NOTE: Not more than 2 corners, all in the same town and range, may be recorded on this certificate.

A. Description of original monument and accessories and/or subsequent restoration:

1. POST NOT SET IN ORIGINAL GOVERNMENT SURVEY.

2. T. J. BROWN, COUNTY SURVEYOR, USED CORNER IN A SURVEY RECORDED IN VOL.2 PAGE 342 IN JULY 1858 WITH NO MENTION OF MONUMENT: "IN MARSH NO TREES"

3. W. H. RAYNER, COUNTY SURVEYOR, USED CORNER IN A SURVEY RECORDED IN VOL.3 PAGE 28 IN JULY 1867 WITH NO MENTION OF MONUMENT: W. OAK 12, N4 1/4 W, 841 LKS.

4. R.J. ROBB, COUNTY SURVEYOR, USED CORNER IN A SURVEY RECORDED IN VOL. 3 PAGE 221 IN MAR. 1910 WITH NO MENTION OF MONUMENT OR WITNESSES.

5. A.N. BATEMAN, COUNTY SURVEYOR, USED CORNER IN A SURVEY RECORDED IN FIELD BOOK 13 PAGE 24 IN AUG. 1920: "CENTER IS BIG ANCHOR POST SURROUNDED BY STONE. SET IRON 660' NORTH"

6. L. BRYAN, PS 25832, USED CORNER IN A N ACT 132 SURVEY IN MARCH 2000 AS A FOUND SPIKE IN ROCK PILE IN EAST-WEST AND NORTH-SOUTH FENCES ON SOUTH BANK OF CREEK: NAIL & TAG 25832 SOUTH SIDE 28" ASPEN, N85°W, 18.84'; NAIL & TAG 25832 WEST SIDE 60" COTTONWOOD, S10°E, 28.83'; NAIL & TAG 25832 SOUTH SIDE 10" ELM, EAST, 23.33'.

B. Description of corner evidence found and/or method applied in restoring or reestablishing corner:

FIELD INVESTIGATION AT APPARENT LOCATION OF CORNER REVEALED A 6" SPIKE & CAP "BRYAN 25832" IN MOUND OF STONES AT ANCIENT FENCE INTERSECTION. TRAVERSE OF SECTION REVEALED THAT SPIKE WAS 15' SOUTH OF EAST-WEST 1/4 LINE AND 1' EAST OF NORTH-SOUTH 1/4 LINE. THE SAME SITUATION HOLDS TRUE AT THE SOUTH 1/4 CORNER OF SECTION 1 AND THE DISTANCES SHOWN ON BROWN & RAYNER'S SURVEYS REFLECT THE DEFLECTION AT THE CENTER IN RELATION TO THE SOUTH 1/4 CORNER. FOUND ANCHOR POST AND RUSTY PIECE OF IRON 660' NORTH ALONG 1/4 LINE FENCE THAT I BELIEVE IS BATEMAN'S IRON FROM 1920. THE DISTANCE TO THIS IRON FROM FOUND SPIKE IS 660.9' AND VERIFIES LOCATION OF CORNER AS SET BY BROWN AND PERPETUATED BY RAYNER, ROBB AND BATEMAN. ACCEPTED SPIKE AS PERPETUATION OF CORNER AND REPLACED IT WITH STANDARD 3/4" BAR & ALUMINUM CAP. MEASURED WEST 2610.09' TO K-2. MEASURED SOUTH 2647.40' TO L-3 (RAYNER MEASURED 2628.1'). MEASURED EAST 2602.82' TO M-2. MEASURED NORTH 4332.0' TO L-1 (RAYNER MEASURED 4320.4').


C. Description of monument for corner and accessories established to perpetuate locating the position of the corner:

T4N R2E L-2

3/4"X 24" STEEL BAR WITH 2 1/4" ALUMINUM CAP STAMPED INGHAM COUNTY PA 345, PS 25837  
SET NAIL & TAG 28409 NORTH SIDE 15" ELM EAST 22.95'  
SET NAIL & TAG 28409 WEST SIDE 36" COTTONWOOD S05°E 29.20'  
SET NAIL & TAG 28409 NORTH SIDE 24" COTTONWOOD N75°W 20.00'  
SET NAIL & TAG 28409 SOUTH SIDE 18" COTTONWOOD WEST 30.00'

Signed by David L. Clifford  
Surveyor's Michigan License No. 25837

Date OCTOBER 23, 2002



FORM APPROVED BY MICHIGAN STATE BOARD OF PROFESSIONAL SURVEYORS, JAN. 28, 1971  
REVISED MAY 14, 1975  
REVISED JAN, 1983  
REVISED OCT, 1986

P.A. 345 INGHAM COUNTY  
PEER APPROVED 10/24/2002 RL



LAND CORNER RECORDATION CERTIFICATE  
Filing Requirement of Act 74, Mich. P.A. 1970

For corners in

INGHAM COUNTY  
(County)  
LOCKE TOWNSHIP  
1. Public Land Survey  
T 4N R 2E L-3  
T R  
T R  
T R  
2. Property Controlling  
in Section S T R  
S T R  
3. Miscellaneous  
Property in Sec. S T R

Paula Johnson  
INGHAM COUNTY  
REGISTER OF DEEDS  
RECORDED  
ENGR SURVEYING & ENGINEER

L-10 P-352

CRNR 9.00

2002-079371



2002-079371  
Page: 1 of 1

12/05/2002 03:19P

Register of Deeds Stamp & File Number

4. Lot No. , Recorded Plat  
5. Private Claims

I, DAVID L. CLIFFORD, in a field survey on OCT. 14, 2002 Do hereby state that under requirements of P.A. 74, Michigan P.A. of 1970, the corner points mentioned in lines 1 and 2 above were in conformance with regulations and rules therefore as required in the current manual of survey instructions of the United States Department of the Interior, Bureau of Land Management or by a decree of a Court of Law and /or that the corner points mentioned in lines 3, 4 and 5 above were in conformance with the rules of the Michigan Board of Land Surveyors or by a Decree of a Court of Law; established, re-established, monumented, recovered, found as expressed below:

NOTE: Not more than 2 corners, all in the same town and range, may be recorded on this certificate.

A. Description of original monument and accessories and/or subsequent restoration:

1. ORIGINAL POST SET BY J. WAMPLER, DEPUTY SURVEYOR IN MARCH, 1826; ASH 12", S65°W, 448; ASH 17", N84°W, 514½.
2. T. J. BROWN, COUNTY SURVEYOR, USED CORNER IN A SURVEY RECORDED IN VOL.2 PAGE 342 IN JULY 1858: "ORIGINAL TREES GONE SET A POST AT AVERAGE DISTANCE BETWEEN THE SECTION CORNERS"
3. W. H. RAYNER, COUNTY SURVEYOR, RESET POST HALF WAY BETWEEN THE SECTION CORNERS WHICH HE FOUND WITH OUT ANY PROBLEM IN A SURVEY RECORDED IN LIBER 3 PAGE 10 IN OCTOBER 1867: "NO BEARING TREES AT ALL".
4. W.E. ZIMMER, PE, SURVEYED THE WOLF CREEK DRAIN IN MARCH 1912. HIS NARRATIVE READS IN PART: "THENCE N2°W 9.47 CHS TO THE N LINE OF SAID SEC. 12 AT A POINT 36 LKS (23.8') EAST NORTH 1/4 POST".
5. L. BRYAN, LLS 25832, RECORDED CORNER UNDER ACT 74 IN LIBER 6 PAGE 327 IN APRIL 1987 & LIBER 6 PAGE 372 IN MAY 1988 AS A SET ½" BAR MIDWAY BETWEEN THE SECTION CORNERS IN EAST-WEST FENCE LINE: NAIL & TAG 25832 NORTH SIDE UTILITY POLE, WEST, 175.84'; NAIL & TAG 25832 SOUTH SIDE FENCE POST, EAST, 69.25'; NAIL & TAG 25832 WEST SIDE 4" BOX ELDER, SOUTH, 3.30'.
6. D. HUGHES, RLS 18988, USED CORNER IN AN ACT 132 SURVEY IN MARCH 1992 AS A FOUND ½" IRON ROD/CAP 25832: CL WOLF CREEK 90° 33'; FD. NAIL & TAG 25832 WEST SIDE 4" STUMP, 180°, 3.24'; FD. NAIL & TAG 25832 SOUTH SIDE 6" WOOD END FENCE POST, 90°, 69.20'; FD. NAIL & TAG 25832 NORTH SIDE UTILITY POLE, 270°, 176.75'; SET NAIL & TAG EAST SIDE 4" TREE, 8°, 26.33'.

B. Description of corner evidence found and/or method applied in restoring or reestablishing corner:

FIELD INVESTIGATION AT APPARENT LOCATION OF CORNER REVEALED A 1/2" BAR & CAP 25832, 33 FEET EAST OF THE CENTERLINE WOLF CREEK DRAIN AT A BEND IN SAID DRAIN. TANGENT OF SAID DRAIN TO THE SOUTH IS 24' EAST OF IRON AS ZIMMER SAID IT SHOULD BE IN 1912. ACCEPTED BAR & CAP AS PERPETUATION OF CORNER AND REPLACED IT WITH STANDARD BAR & ALUMINUM CAP. MEASURED EAST 2607.27' TO M-3. MEASURED SOUTH 2636.80' TO L-4. MEASURED WEST 2607.74 TO K-3. MEASURED NORTH 2647.40' TO L-2.

C. Description of monument for corner and accessories established to perpetuate locating the position of the corner:

T4N R2E L-3

3/4"X 24" STEEL BAR WITH 2 1/4" ALUMINUM CAP STAMPED INGHAM COUNTY PA 345, PS 25837  
2" DIAMETER STEEL FENCE POST  
FOUND NAIL & TAG 25832 SOUTH SIDE FENCE POST EAST 4.80'  
NAIL & TAG 28409 (R. ENGER) NORTH SIDE WOOD FENCE POST EAST 69.20'  
SET NAIL & TAG 28409 NORTH SIDE WOOD FENCE POST WEST 2.80'  
FOUND NAIL & TAG 25832 NORTH SIDE UTILITY POLE WEST 14.00'  
WEST 175.84'



Signed by David L. Clifford  
Surveyor's Michigan License No. 25837

Date OCTOBER 23, 2002

FORM APPROVED BY MICHIGAN STATE BOARD OF PROFESSIONAL SURVEYORS, JAN. 28, 1971  
REVISED MAY 14, 1975  
REVISED JAN, 1983  
REVISED OCT., 1995

P.A. 345 INGHAM COUNTY  
PEER APPROVED 10/24/2002 m



LAND CORNER RECORDATION CERTIFICATE  
Filing Requirement of Act 74, Mich. P.A. 1970

For corners in

INGHAM COUNTY

(County)

LOCKE TOWNSHIP

1. Public Land Survey

Located In:

Corner Code #

T 4N R 2E

M-1

T R

T R

T R

T R

2. Property Controlling  
in Section

S

T R

S

T R

3. Miscellaneous  
Property in Sec.

S

T R

S

T R

Paula Johnson  
INGHAM COUNTY  
REGISTER OF DEEDS  
REGISTERED  
ENGINEER SURVEYING & ENGINEERING

L-10 P-348

CRNR 9.00

2002-079367



2002-079367

Page: 1 of 1

12/05/2002 03:19P

Register of Deeds Stamp & File Number

4. Lot No. , Recorded Plat

5. Private Claims

I, DAVID L. CLIFFORD, in a field survey on JUNE 14, 2002 Do hereby state that under requirements of P.A. 74, Michigan P.A. of 1970, the corner points mentioned in lines 1 and 2 above were in conformance with regulations and rules therefore as required in the current manual of survey instructions of the United States Department of the Interior, Bureau of Land Management or by a decree of a Court of Law and for that the corner points mentioned in lines 3, 4 and 5 above were in conformance with the rules of the Michigan Board of Land Surveyors or by a Decree of a Court of Law; established, re-established, monumented, recovered, found as expressed below:

NOTE: Not more than 2 corners, all in the same town and range, may be recorded on this certificate.

A. Description of original monument and accessories and/or subsequent restoration:

1. ORIGINAL POST SET BY J. WAMPLER, DEPUTY SURVEYOR IN MARCH, 1826; TAM 6", WEST, 136; TAM 4", N34E, 94.

2. E. F. JOSLIN, SHIAWASSEE COUNTY SURVEYOR, USED CORNER IN A SURVEY RECORDED IN BOOK E PAGES 246 & 247 SHIAWASSEE COUNTY RECORDS IN FEB 1900 WITH NO MENTION OF WITNESSES.

3. G. H. DUNNING, LIVINGSTON COUNTY SURVEYOR, USED CORNER IN A SURVEY PERFORMED FOR ESTABLISHMENT OF A ROAD AND RECORDED IN VOL 2 PAGE 315 LIVINGSTON COUNTY RECORDS IN DEC 1919 WITH NO MENTION OF WITNESSES. HE SET AN IRON STAKE EVERY 80 RODS FROM WEST 1/4 COR SECTION 6 CONWAY TOWNSHIP TO M-1

4. THE INGHAM COUNTY REMONUMENTATION PROGRAM OF THE LATE 1970'S EXCAVATED A HOLE 16' X 16' X 3' DEEP AT THE INTERSECTION OF HERRINGTON ROAD AND LOVEJOY ROAD TO THE WEST AND FOUND A 3/4" IRON PIPE AT THE CENTERLINE INTERSECTION OF HERRINGTON ROAD AND LOVEJOY ROAD TO WEST. THEY ALSO FOUND A 1/2" BAR 1.5' WEST & 1.2' SOUTH OF FOUND PIPE. NO FURTHER DETERMINATION WAS MADE ON STATUS OF CORNER WHEN THIS EXCAVATION WAS MADE IN SEPTEMBER 1978.

5. LARRY BRYAN, RLS 25832, USED CORNER IN AN UNRECORDED ACT 132 SURVEY IN DEC. 1992 AS A FOUND 3/4" PIPE: N& T 25832 S. SIDE 14" ELM, N50°E, 19.10'; N& T 25832 N. SIDE 12" BOX ELDER S80°E, 38.02'; N&T 25832 W. SIDE 6" BOX ELDER S30°E, 26.91'

6. N. CALDWELL, PS 12018 RECORDED CORNER UNDER ACT 345 IN LIBER 1R PAGE 17 SHIAWASSEE COUNTY RECORDS IN DEC. 1993 AS A 4" X 20" HARRISON MONUMENT SET IN PLACE OF THE 3/4" PIPE FOUND IN A 16' X 10' X 4' DEEP EXCAVATION. THE 3/4" PIPE WAS ACCEPTED AS BEST AVAILABLE EVIDENCE OF POSITION OF CORNER AFTER EXCAVATION REVEALED NO FURTHER EVIDENCE OF CORNER: N&T 25832 S. SIDE 20" ELM, N65°E, 19.14'; N&T W. SIDE RR TIE COR. POST, N20°E, 68.19'; CHIS. "+" TOP CENTER W. END CMP, N50°W, 31.12'; N. LEG TRAFFIC ARROW SIGN, S80°E, 20.16'.

7. LARRY BRYAN, RLS 25832, USED CORNER IN AN UNRECORDED ACT 132 SURVEY IN MAR. 1996 AS A FOUND HARRISON MONUMENT WITH THE SAME WITNESSES AS ITEM 5 ABOVE.

B. Description of corner evidence found and/or method applied in restoring or reestablishing corner:

FIELD INVESTIGATION AT APPARENT LOCATION OF CORNER REVEALED A 4" CAST IRON MONUMENT 3' NORTH & 1' WEST OF CENTERLINE INTERSECTION OF HERRINGTON & LOVEJOY ROADS ON A FENCE LINE TO THE EAST. FOUND 2 OF DUNNING'S IRON STAKES VERY NEAR TO LINE BETWEEN EAST 1/4 CORNER & NE CORNER SECTION 1 AND 1319' AND 2638' NORTH OF EAST 1/4 CORNER. ACCEPTED CAST IRON MONUMENT AS BEST AVAILABLE EVIDENCE OF POSITION OF CORNER. MEASURED SOUTH 4334.21' TO M-2 (DUNNING MEASURED 4439.5') MEASURED WEST 2547.18' TO L-1.

C. Description of monument for corner and accessories established to perpetuate locating the position of the corner:

T4N R2E M-1

4" CAST IRON HARRISON MONUMENT CAP STAMPED SHIAWASSEE COUNTY MONUMENT

SET NAIL & TAG 28409 (R. ENGER) WEST SIDE 60" COTTONWOOD N09°E 137.38'

FOUND 1/2" BAR & CAP "LANDMARK" 24622(M. VANRAEMDONCK) S87°E 32.73'


SET NAIL & TAG 28409 EAST SIDE UTILITY POLE S48°W 261.18'

SET NAIL & TAG 28409 EAST SIDE 6" X 6" WOOD POST N42°W 51.48'

Signed by David L. Clifford

Surveyor's Michigan License No. 25837

Date SEPTEMBER 23, 2002



FORM APPROVED BY MICHIGAN STATE BOARD OF PROFESSIONAL SURVEYORS, JAN 28, 1971

REVISED MAY 14, 1976

REVISED JAN, 1993

REVISED OCT, 1995

P.A. 345 INGHAM COUNTY

PEER APPROVED 9/24/2002 ML

LAND CORNER RECORDATION CERTIFICATE  
Filing Requirement of Act 74, Mich. P.A. 1970

For corners in

INGHAM COUNTY

(County)

LOCKE TOWNSHIP

1. Public Land Survey

Located In:

Corner Code #

T 4N R 2E

M-2

T R

T R

T R

T R

2. Property Controlling  
in Section

S

T R

3. Miscellaneous  
Property in Sec.

S

T R

S

T R

Paula Johnson

INGHAM COUNTY

REGISTER OF DEEDS

REGISTER SURVEYING & ENGINEERING

RECORDED

L-10 P-347

CRNR 9.00

2002-079366



2002-079366

Page: 1 of 1

12/05/2002 03:19P

Register of Deeds Stamp & File Number

4. Lot No. , Recorded Plat

5. Private Claims

I, DAVID L. CLIFFORD, in a field survey on JUNE 14, 2002 Do hereby state that under requirements of P.A. 74, Michigan P.A. of 1970, the corner points mentioned in lines 1 and 2 above were in conformance with regulations and rules therefore as required in the current manual of survey instructions of the United States Department of the Interior, Bureau of Land Management or by a decree of a Court of Law and/or that the corner points mentioned in lines 3, 4 and 5 above were in conformance with the rules of the Michigan Board of Land Surveyors or by a Decree of a Court of Law; established, re-established, monumented, recovered, found as expressed below:

NOTE: Not more than 2 corners, all in the same town and range, may be recorded on this certificate.

A. Description of original monument and accessories and/or subsequent restoration:

1. ORIGINAL POST SET BY J. WAMPLER, DEPUTY SURVEYOR IN MARCH, 1826; LN 12", S39W, 24 1/2"; WO 38", N22 1/2W, 55.

2. G. H. DUNNING, LIVINGSTON COUNTY SURVEYOR, DUG UP WEST 1/4 CORNER SECTION 6 CONWAY TOWNSHIP AND REPLACED IT WITH A 1" GAS PIPE IN A SURVEY FOR PURPOSES OF A ROAD RECORDED IN VOL.2 PAGE 315 LIVINGSTON COUNTY RECORDS IN DEC 1919 WITH NO MENTION OF WITNESSES.

3. THE INGHAM COUNTY REMONUMENTATION PROGRAM OF THE LATE 1970'S EXCAVATED A HOLE 10' NORTH-SOUTH X 15' EAST-WEST X 2.5' DEEP AT THE INTERSECTION OF HERRINGTON ROAD AND SOBER ROAD TO THE EAST AND FOUND A 1 1/2" X 2.5' IRON PIPE SURROUNDED BY STONES 2' EAST OF CENTERLINE HERRINGTON ROAD & 2' NORTH OF CENTERLINE SOBER ROAD TO EAST. THEY ALSO FOUND A 1/2" BAR (RECORDED IN LIVINGSTON COUNTY ACT 74 CORNERS LSC #340 AS A-2 T4N R3E) 0.75' NORTH & 2.1' WEST OF FOUND PIPE. R. LESTER RLS # 18998 SET A 4" X 36" CONCRETE MONUMENT WITH 1/2" BAR & CAP # 18998 IN PLACE OF THE FOUND PIPE AND RECORDED IT AS M-2 T4N R2E IN LIBER 5 PAGE 164 INGHAM COUNTY RECORDS BUT AFTER FINDING DUNNINGS LIVINGSTON COUNTY INFORMATION RECORDED IT AS A2 IN LIVINGSTON COUNTY AND FILED A LCRC IN LIBER 5 PAGE 340 INGHAM COUNTY RECORDS RESCINDING HIS EARLIER INGHAM COUNTY RECORDATION IN LIBER 5 PAGE 164.

4. LARRY BRYAN, RLS 25832, SET A 1/2" ROD & CAP # 25832 3.0' SOUTH OF THE CONCRETE MONUMENT MENTIONED IN ITEM 3 ABOVE DURING AN UNRECORDED ACT 132 SURVEY IN MARCH 1996 BUT NEVER USED IT IN HIS SURVEY.

5. D RICHARDSON, PS 31603 SET A 1/2" BAR & CAP 0.95' NORTH OF THE CONCRETE MONUMENT MENTIONED IN ITEM 3 ABOVE DURING AN ACT 132 SURVEY PERFORMED AT SOMETIME IN THE PAST. THIS POSITION IS AT A PRORATION OF THE GLO DISTANCE BETWEEN M-1 & M-3.

B. Description of corner evidence found and/or method applied in restoring or reestablishing corner:

FIELD INVESTIGATION AT APPARENT LOCATION OF CORNER REVEALED A 4" CONCRETE MONUMENT 2' NORTH & 2' EAST OF CENTERLINE INTERSECTION HERRINGTON & SOBER ROAD ON A FENCE LINE TO THE WEST. A 1/2" BAR & CAP # 31603 WAS FOUND 0.95' NORTH OF FOUND MONUMENT. A 1/2" BAR & CAP 25832 BRYAN WAS FOUND 3.0' SOUTH OF FOUND MONUMENT. THIS SURVEYOR BELIEVES THAT CORNER THAT DUNNING DUG UP FOR WEST 1/4 SECTION 6 CONWAY TOWNSHIP WAS ACTUALLY M-2 LOCKE TOWNSHIP AND BECAUSE OF LONG USAGE THE CORNERS ARE NOW COMMON. ACCEPTED CONCRETE MONUMENT AS BEST AVAILABLE EVIDENCE OF POSITION OF CORNER SET ALUMINUM CAP TOP OF BAR. MEASURED NORTH 4334.21' TO M-1. MEASURED SOUTH 2651.83' TO M-3.

C. Description of monument for corner and accessories established to perpetuate locating the position of the corner:

T4N R2E M-2

1/2" STEEL BAR IN 4" CONCRETE MONUMENT WITH 2 1/4" ALUMINUM CAP STAMPED INGHAM COUNTY PA 345, PS 25837

FOUND NAIL & TAG 25832 SW UTILITY POLE

FOUND 1" ID PIPE

SET NAIL & TAG 28409 (R. ENGER) NORTH SIDE 8" WALNUT

SET NAIL & TAG 28409 SW SIDE 14" HICKORY

1/2" BAR & CAP 31603

1/2" BAR & KEBS CAP

N30°E 49.53'

S50°E 40.85'

N85°W 38.02'


N40°W 61.32'

NORTH 0.95'

SOUTH 3.00'

Signed by David L. Clifford  
Surveyor's Michigan License No. 25837

Date SEPTEMBER 23, 2002



FORM APPROVED BY MICHIGAN STATE BOARD OF PROFESSIONAL SURVEYORS, JAN. 28, 1971

REVISED MAY 14, 1976

REVISED JAN. 1983

REVISED OCT., 1995

P.A. 345 INGHAM COUNTY  
PEER APPROVED 9/24/2002 AL

LAND CORNER RECORDATION CERTIFICATE  
Filing Requirement of Act 74, Mich. P.A. 1970

For corners in

INGHAM COUNTY Located In: Corner Code #  
(County)  
LOCKE TOWNSHIP  
1. Public Land Survey T 4N R 2E M-3  
T R  
T R  
T R  
2. Property Controlling S T R  
in Section T R  
S T R  
3. Miscellaneous T R  
Property in Sec. S T R

Paula Johnson  
INGHAM COUNTY  
REGISTER OF DEEDS RECORDED  
ENGINEER SURVEYING & ENGINEERING CRNR 9.00

L-10 P-344

2002-079363



2002-079363

Page: 1 of 1

12/05/2002 03:19P

Register of Deeds Stamp & File Number

4. Lot No. , Recorded Plat  
5. Private Claims

I, DAVID L. CLIFFORD, in a field survey on SEPT. 19, 2002 Do hereby state that under requirements of P.A. 74, Michigan P.A. of 1970, the corner points mentioned in lines 1 and 2 above were in conformance with regulations and rules therefore as required in the current manual of survey instructions of the United States Department of the Interior, Bureau of Land Management or by a decree of a Court of Law and /or that the corner points mentioned in lines 3, 4 and 5 above were in conformance with the rules of the Michigan Board of Land Surveyors or by a Decree of a Court of Law; established, re-established, monumented, recovered, found as expressed below:

NOTE: Not more than 2 corners, all in the same town and range, may be recorded on this certificate.

A. Description of original monument and accessories and/or subsequent restoration:

1. ORIGINAL POST SET BY J. WAMPLER, DEPUTY SURVEYOR IN MARCH, 1826; BE 5", S61W, 16; ELM 22", N44W, 21 1/2.
2. T. J. BROWN, COUNTY SURVEYOR, USED CORNER IN A SURVEY RECORDED IN VOL.2 PAGE 342 IN JULY 1858 WITH NO MENTION OF MONUMENT OR WITNESSES.
3. W. H. RAYNER, COUNTY SURVEYOR, USED CORNER IN A SURVEY RECORDED IN VOL. 2 PAGE 28 IN OCT. 1867 WITH NO MENTION OF MONUMENT OR WITNESSES
4. OSCAR BOSS, RLS 13574, RECORDED A-3, T4N, R3E AS A FOUND 3" PIPE: N21°40'E, 72.0' NAIL W. SIDE 30" MAPLE; N73°40'E, 40.2' NAIL S. SIDE 30" MAPLE; S86°40'W, 21.2', NAIL S. SIDE FENCE POST.
5. THE INGHAM COUNTY REMONUMENTATION PROGRAM OF THE LATE 1970'S EXCAVATED A HOLE 21' NORTH-SOUTH X 10' EAST-WEST X 2.5' DEEP AT THE INTERSECTION OF HERRINGTON ROAD AND BRIMLEY ROAD TO THE EAST AND FOUND A 3"X 1.5' IRON PIPE 5' EAST & 1.5' SOUTH OF THE INTERSECTION OF BOSS WITNESSES FOR A-3. A 18" DIAMETER CMP WAS FOUND RUNNING NE-SW THROUGH THE INTERSECTION. THE CMP WAS DIRECTLY UNDER THE INTERSECTION OF BOSS WITNESSES FOR A-3. NO FINAL DETERMINATION WAS MADE ON THE LOCATION OF M-3.
6. LARRY BRYAN, RLS 25832, RECORDED CORNER UNDER ACT 74 IN LIBER 6 PAGE 372 IN MAY 1988 AS A FOUND 1/2" BAR IN CENTERLINE OF HERRINGTON ROAD WITH THE SAME WITNESSES AS OSCAR BOSS USED TO A-3 IN ITEM 4 ABOVE.
7. C. GARLOCK, RLS 14762, SET A 1/2" BAR & CAP AT THE GLO FALLING 6.6' NORTH OF BRYAN'S RECORDED POSITION FOR M-3 FOR A-3 T4N R3E IN AN ACT 132 SURVEY IN AUGUST 1990.; S50°W, 23.0' CENTERLINE 1 1/2" ELM; WEST, 21.9', SPK S. SIDE 14" COR POST; N85°W, 17.4', CENTERLINE S. LEG ARROW SIGN; EAST 1.0' CENTERLINE ROAD.

B. Description of corner evidence found and/or method applied in restoring or reestablishing corner:


FIELD INVESTIGATION AT APPARENT LOCATION OF CORNER REVEALED A 6" SPIKE ON CENTERLINE HERRINGTON ROAD ON A FENCE LINE TO THE WEST MATCHING 2 OF BRYAN'S WITNESSES TO CORNER. A 18" CMP WAS FOUND RUNNING NE-SW DIRECTLY UNDER THE SPIKE. A 1/2" BAR & CAP # 14762 WAS FOUND 6.6' NORTH OF FOUND SPIKE ON LINE WITH SAID SPIKE & MONUMENT AT M-2. ACCEPTED FOUND SPIKE AS BEST AVAILABLE EVIDENCE OF POSITION OF CORNER BASED ON RECENT USAGE AND AGREEMENT WITH OCCUPATION TO WEST AND DROVE STANDARD 3/4" BAR THROUGH CMP WITH JACK HAMMER AND SET ALUMINUM CAP ON BAR. MEASURED NORTH 2651.83' TO M-2. MEASURED SOUTH 2661.22' TO M-4.

C. Description of monument for corner and accessories established to perpetuate locating the position of the corner:

T4N R2E M-3  
3/4" X 24" STEEL BAR WITH 1/2" BAR & 2 1/4" ALUMINUM CAP STAMPED INGHAM COUNTY PA 345, PS 25837  
FOUND NAIL & TAG 31603 (D. RICHARDSON) EAST SIDE 36" MAPLE N13°E 72.08'  
FOUND NAIL & TAG 25832 SW UTILITY POLE S57°E 45.38'  
SET NAIL & TAG 28409 (R. ENGER) WEST SIDE 8" TWIN HICKORY S30°E 67.65'  
SET NAIL & TAG 28409 EAST SIDE 6" ASH S01°W 156.11'  
FOUND NAIL & PLAIN WHITE TAG SOUTH SIDE CORNER POST S88°W 21.66'  
SET NAIL & TAG 28409 EAST SIDE 36" OAK N13°W 147.84'  
1/2" BAR & CAP #14762 (A-3 T4N R3E) N05W 6.60'

Signed by David L. Clifford  
Surveyor's Michigan License No. 25837

Date SEPTEMBER 26, 2002



FORM APPROVED BY MICHIGAN STATE BOARD OF PROFESSIONAL SURVEYORS, JAN. 28, 1971

REVISED MAY 14, 1976

REVISED JAN. 1983

REVISED OCT., 1996

P.A. 345 INGHAM COUNTY  
PEER APPROVED 9/24/2002 MC