

LAND CORNER RECORDATION CERTIFICATE
Filing Requirement of Act 74, Mich. P.A. 1970

For corners in

INGHAM

Located In:

Corner Code **#****LOCKE TOWNSHIP****FILED**

11/28/1995 09:35:55
REGISTER OF DEEDS
PAULA JOHNSON
INGHAM COUNTY, MI

Register of Deeds Stamp & File Number

1. Public Land Survey

T **4N** R **2E** D-12. Property Controlling
in Section


S T

S T

3. Miscellaneous
Property in Sec.

S T

S T



4. Lot No. _____, Recorded Plat _____

5. Private Claims _____

	A	B	C	D	E	F	G	H	I	J	K	L	M
2	6	5	4	3	2	1							
3													
4	7	8	9	10	11	12							
5													
6	15	17	16	15	14	13							
7													
8	19	20	21	22	23	24							
9													
10	30	29	28	27	26	25							
11													
12	31	32	33	34	35	36							
13													

RONALD L. ENGER**OCTOBER 2****95**

I, **RONALD L. ENGER**, in a field survey on **OCTOBER 2**, 19 **95**, do hereby certify that under requirements of P.A. 74, Michigan P.A. of 1970, the corner points mentioned in lines 1 and 2 above were in conformance with regulations and rules therefore as required in the current manual of survey instructions of the United States Department of the Interior, Bureau of Land Management or by a decree of a Court of Law and/or that the corner points mentioned in lines 3, 4 and 5 above were in conformance with the rules of the Michigan Board of Land Surveyors or by a Decree of a Court of Law; established, re-established, monumented, re-monumented, recovered, found as expressed below:

NOTE: Not more than 4 corners, all in the same town and range, may be recorded on this certificate.

A. Description of original monument and accessories and/or subsequent restoration:

1. NOT SET IN GLO SURVEYS.

2. T. J. BROWN, DEPUTY COUNTY SURVEYOR, SET CORNER IN A SURVEY RECORDED IN VOLUME 3, PAGE 15 COUNTY SURVEYOR'S RECORDS ON SEPTEMBER 2, 1864 AND IDENTIFIED CORNER MARKER AS A POST WITH THE FOLLOWING WITNESSES:
 WHITE OAK 18" S1° 10'E 271 LKS. (178.9')
 CONTINUED ON BACK

B. Description of corner evidence found and/or method applied in restoring or reestablishing corner:

SEARCHED AT APPARENT LOCATION OF CORNER AND FOUND 3/4" BAR AND CAP LS 28409 AT A FENCE CORNER POST (FENCES EAST, WEST AND SOUTH) AS DISCUSSED IN ITEM A-5. THE 3/4" BAR AND CAP PA 345 PS 18989 NOTED IN ITEM A-5 TO HAVE BEEN 3' EAST AND 10' SOUTH OF THE FENCE CORNER HAS BEEN DESTROYED BY EXCAVATION FOR THE NEARBY DRAIN. THE FOUND FENCE CORNER POST IS AT THE TERMINUS OF A STRAIGHT LINE FROM THE SOUTH 1/4 CORNER THROUGH THE CENTER OF SECTION. MEASURED WEST 2595.39' TO C-1. MEASURED EAST 2615.97' TO E-1. MEASURED SOUTH 3827.36' TO D-2. MEASUREMENTS BASED ON M. FOUTY'S TRAVERSE RECORDED IN REMONUMENTATION FIELD BOOK LO-1 AND ENGER SURVEYING TRAVERSE FOR JOB #33-282. BROWN MEASURED EAST 2605.68 FEET TO E-1 AND SOUTH 3807.54 TO D-2. AGREE WITH SURVEYORS AUTENRIETH AND CLIFFORD THAT THE FENCE CORNER IS THE BEST EVIDENCE OF THE CORNER POSITION AS ESTABLISHED BY T. J. BROWN IN 1864 (ITEM A-2) AND ACCEPT THE 3/4" BAR AND CAP LS 28409 AS MARKER PERPETUATING THE CORNER POSITION AND REPLACED CAP WITH CAP PA 345 PS 28409.

C. Description of monument for corner and accessories established to perpetuate locating the position of the corner:

D-1 T4N R2E
 3/4" DIAMETER X 24" LONG SMOOTH STEEL BAR AND CAP IMPRINTED "PA 345 PS 28409"
 1/2" BAR AND CAP 25832 (AT D-13 PERRY TOWNSHIP), 270° NAZ., 52.55'
 NAIL AND TAG 25832 IN SOUTH FACE OF 10" CHERRY, 246° NAZ., 25.38'
 NAIL AND TAG 25832 IN WEST SIDE OF 5" ELM, 43° NAZ., 22.01'
 CENTERLINE 18" CORRUGATED METAL PIPE, 275° NAZ., 115.00'

Signed by

28409

Date

OCTOBER 7, 1995

Surveyor's Michigan License No. _____

FORM APPROVED BY MICHIGAN STATE BOARD OF LAND SURVEYORS, JAN. 28, 1971
 REVISED MAY 14, 1975
 REVISED JAN., 1983

P.A. 345 INGHAM COUNTY
 PEER APPROVED 11/7/95 KC

D-1 T4N R2E

PART A CONTINUED:

~~ATTACHED:~~

3. RONNIE LESTER PS #18998 SET A 1/2" BAR AND CAP #18998 AT A SINGLE PROPORTIONATE LOCATION FOR CORNER IN MAY 1981 DURING THE INGHAM COUNTY REMONUMENTATION PROJECT OF THE LATE 1970'S AND EARLY 1980'S WITH THE FOLLOWING WITNESSES:

NAIL AND TAG RLS 18998 IN SOUTH OF SIDE 10" ELM, N45°W, 15.40'

NAIL AND TAG RLS 18998 IN EAST SIDE OF FENCE POST, N05°W, 10.15'

NAIL AND TAG RLS 18998 IN SOUTHEAST SIDE OF 40" WILLOW, N30°E, 15.82'

NAIL AND TAG RLS 18998 IN SOUTH SIDE OF FENCE POST, S10°W, 6.43'

MARKER IS 10' SOUTH OF EAST-WEST FENCE AND 3' EAST OF FENCE TO SOUTH

4. MARV FOUTY, PS 18989 FOUND AND ATTEMPTED TO GET R. LESTER'S LOCATION FOR CORNER ACCEPTED BY PEER REVIEW GROUP DURING 1994 REMONUMENTATION PROJECT.

5. DAVID CLIFFORD, PS 25837, WHILE INVOLVED IN AN ENGER SURVEYING AND ENGINEERING SURVEY IN APRIL 1995, FOUND M. FOUTY'S 3/4" BAR AND PA345 CAP AT THE LOCATION AS DETERMINED BY R. LESTER IN 1981 (ITEM A-3). ALSO FOUND A 1/2" BAR AND CAP #25832 (SET THE DAY BEFORE CLIFFORD FOUND IT BY JEFF AUTENRIETH, PS #31588, WHILE ENGAGED IN A SURVEY PROJECT IN SECTION 32 OF PERRY TOWNSHIP, SHIAWASSEE COUNTY FOR BRYAN LAND SURVEYS, (LARRY BRYAN PS #25832 IS JEFF'S EMPLOYER) AT A CORNER FENCE POST WITH FENCES TO EAST, WEST AND SOUTH. CLIFFORD ACCEPTED BAR AND CAP AT FENCE CORNER AS BEST AVAILABLE EVIDENCE OF CORNER AND REPLACED IT WITH 3/4" DIAMETER X 24" LONG SMOOTH STEEL BAR AND CAP #28409 (RON ENGER, PS #28409, IS CLIFFORD'S EMPLOYER).

Rept No	3099
CRNR	9.00
HSSR	2.00
Total	11.00

LAND CORNER RECORDATION CERTIFICATE
Filing Requirement of Act 74, Mich. P.A. 1970

For corners in

INGHAM COUNTY Located In: Corner Code #
(County)
LOCKE TOWNSHIP
1. Public Land Survey T 4N R 2E E-3
T R
T R
T R
2. Property Controlling S T R
in Section S T R
3. Miscellaneous S T R
Property in Sec. S T R

Paula Johnson
INGHAM COUNTY
REGISTER OF DEEDS
ENGER SURVEYING

RECORDED

L-10 P-73

CRNR 9.00

2000-048337

2000-048337

Page: 1 of 1

11/14/2000 08:41A

Register of Deeds Stamp & File Number

4. Lot No. , Recorded Plat
5. Private Claims

I, DAVID L. CLIFFORD, in a field survey on OCTOBER 8, 1996

Do hereby state that under requirements of P.A. 74, Michigan P.A. of 1970, the corner points mentioned in lines 1 and 2 above were in conformance with regulations and rules therefore as required in the current manual of survey instructions of the United States Department of the Interior, Bureau of Land Management or by a decree of a Court of Law and for that the corner points mentioned in lines 3, 4 and 5 above were in conformance with the rules of the Michigan Board of Land Surveyors or by a Decree of a Court of Law, established, re-established, monumented, recovered, found as expressed below:

NOTE: Not more than 2 corners, all in the same town and range, may be recorded on this certificate.

A. Description of original monument and accessories and/or subsequent restoration:

1. POST SET IN ORIGINAL GOVERNMENT SURVEY BY JOSEPH WAMPLER, DEPUTY SURVEYOR IN MARCH 1826: ELM 12" S22E 34; ELM 12" S22E 34
2. JOHN MCCREARY, COUNTY SURVEYOR, SURVEYED THE LOOKING GLASS DRAIN IN JUNE 1896 AND THE MINUTES OF THIS SURVEY SHOW SAID DRAIN TO BE ON THE LINE BETWEEN THE EAST 1/2 AND THE WEST 1/2 OF THE SW 1/4 OF SECTION 4 T4N R2E
3. R. LESTER, PS #18998, RECORDED CORNER IN LIBER 2 OF CORNERS, PAGE 455 IN JUNE 1973 AND USED IT IN AN ACT 132 SURVEY RECORDED IN LIBER 1 PAGE 797 AS A "SET 1/2" BAR IN CENTERLINE OF COLBY ROAD AT PRORATED GOVERNMENT MEASUREMENT", WITH THE FOLLOWING WITNESSES: NAIL AND TAG SOUTH SIDE 24" TREE, WNW, 213.40'; NAIL AND TAG SOUTH SIDE 24" OAK, ENE, 156.92'; SOUTHWEST CORNER BRICK HOUSE #3501, NE, 164.94
4. 1994 PA 345 MONUMENTATION SURVEYOR MARVIN FOUTY, PS 18989, BOOK LO-1, PAGE 3 NOTES "FOUND 1/2" IRON BAR AT 1' SOUTH OF PHYSICAL CENTERLINE OF COLBY ROAD AND SHOWS FOUR WITNESSES; FOUND NAIL & TAG 25832 E. FACE 18" TREE N40°W 69.34'; FOUND NAIL & TAG 25832 S. FACE 34" OAK N82°E 157.06'; SET NAIL & TAG #18989 SE SIDE 14" TREE S55°W 33.00'; SW COR BRICK FASCIA OF HSE # 3501 N36°E 164.94' (DATED 28 MARCH 1994).

B. Description of corner evidence found and/or method applied in restoring or reestablishing corner:

SEARCHED AT APPARENT LOCATION OF CORNER AND FOUND 3/4" BAR AND PA 345 PS 18989 CAP IN MONUMENT BOX MATCHING LESTER'S 1973 WITNESSES AND FOUTY'S 1994 WITNESSES. TIED LOCATION OF 1/4 CORNER AND 1/16 LINE FENCES TO EAST AND WEST AND THESE DID NOT MATCH LOCATION OF RECORDED CORNER. EXCAVATED 4' X 4' HOLE, CENTERED ON POINT 16' WEST OF RECORDED CORNER AND ON CENTERLINE OF COLBY ROAD, THROUGH 18" OF GRAVEL INTO NATURAL GROUND. IN WEST EDGE OF HOLE FOUND 2' X 10" X 8" GRANITE STONE LYING ON SIDE. ACCEPTED STONE AS CORNER BASED ON AGREEMENT WITH OCCUPATION LINES AND SET STANDARD MARKER FOR PA 345 REMONUMENTATION IN INGHAM COUNTY AT BASE AND PLACED STONE ON NORTH SIDE OF BAR. MEASURED NORTH 2668.68' TO E-2. MEASURED WEST 2616.00' TO D-3 AND WEST 1309.2' TO 1/16 LINE OCCUPATION. MEASURED WEST 5227.64' TO C-3. THE GLO MEASUREMENT TO C-3 WAS 5227.2'. MEASURED SOUTH 2631' TO E-4. MEASURED EAST 2674.29' TO F-3 AND EAST 1336.65' TO 1/16 LINE OCCUPATION (LOOKING GLASS DRAIN). GLO MEASUREMENT TO F-3 WAS 2630.10'. MEASUREMENTS BASED ON M. FOUTY'S TRAVERSE OF SECTION 5 IN FIELD BOOK LO1 AND ENGER SURVEYING MEASUREMENTS IN BOOK LO1 PAGES 41 AND 47. AT THE DIRECTION OF THE PEER REVIEW GROUP RETURNED TO CORNER ON OCTOBER 8, 1996 AND EXCAVATED 4' X 6' X 4' DEEP HOLE CENTERED ON STONE. STONE WAS LYING IN A 1' CLAY LAYER BENEATH 18" GRAVEL ABOVE A CORDUROY ROAD. THIS SURVEYOR STILL BELIEVES THAT STONE MARKS THE POSITION OF THE PERPETUATED LOCATION OF THE CORNER (PROBABLY BY COUNTY SURVEYOR MCCREARY) BASED ON MEASUREMENTS TO OCCUPATION LINES AT 1/4 LINE AND 1/16 LINE TO EAST AND WEST. LEFT STANDARD MONUMENT IN THE SAME POSITION AS PLACED IN 1994.


C. Description of monument for corner and accessories established to perpetuate locating the position of the corner:

E-3 T4N R2E
3/4" X 24" SMOOTH STEEL BAR & YELLOW PLASTIC CAP IMPRINTED PA 345 PS 25837
SW CORNER BRICK HOUSE, N50°E, 175.41'
CENTER OF 14" MAPLE TREE, N67°E, 121.68'
FOUND NAIL AND TAG #25832 (LARRY BRYAN) IN SOUTH SIDE OF 36" OAK, EAST, 174.00'
FOUND NAIL AND TAG #28409 (RON ENGER) IN EAST SIDE OF 14" POPLAR, S37°W, 21.19'
3/4" BAR (IN POSITION RECORDED IN LIBER 2 OF CORNERS, PAGE 455) IN MONUMENT BOX, S85°E, 17.11'

Signed by David L. Clifford
Surveyor's Michigan License No. 25837

Date OCTOBER 02, 2000

FORM APPROVED BY MICHIGAN STATE BOARD OF PROFESSIONAL SURVEYORS, JAN. 28, 1971
REVISED MAY 14, 1976



REVISED JAN, 1983
REVISED OCT, 1996

P.A. 345 INGHAM COUNTY
PEER APPROVED 10/3/2000 TLL

LAND CORNER RECORDATION CERTIFICATE
Filing Requirement of Act 74, Mich. P.A. 1970

Liber

9 Page 135

FILED

960046041
12/03/1996 13:23:03
REGISTER OF DEEDS
Paula Johnson
INGHAM COUNTY, MI

For corners in
INGHAM

LOCKE TOWNSHIP

Located In:

Corner Code ##

1. Public Land Survey

T 4N R 2E

C-1

2. Property Controlling
in Section

S

T R

3. Miscellaneous
Property in Sec.

S

T R

4. Lot No. , Recorded Plat

5. Private Claims

Register of Deeds Stamp & File Number

I, RONALD L. ENGER, in a field survey on SEPTEMBER 27, 1995,
do hereby certify that under requirements of P.A. 74, Michigan P.A. of 1970, the corner points mentioned
in lines 1 and 2 above were in conformance with regulations and rules therefore as required in the
current manual of survey instructions of the United States Department of the Interior, Bureau of Land
Management or by a decree of a Court of Law and/or that the corner points mentioned in lines 3, 4 and 5
above were in conformance with the rules of the Michigan Board of Land Surveyors or by a Decree of a
Court of Law; established, re-established, monumented, re-monumented, recovered, found as
expressed below:

NOTE: Not more than 4 corners, all in the same town and range, may be recorded
on this certificate.

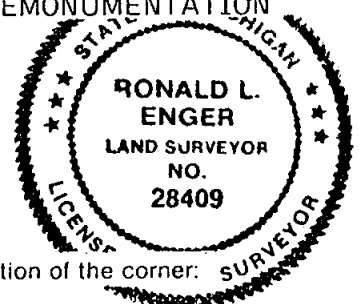
A. Description of original monument and accessories and/or subsequent restoration:

1. POST SET IN ORIGINAL GOVERNMENT SURVEY BY J. WAMPLER, DEPUTY SURVEYOR IN
MARCH 1826 WITH THE FOLLOWING NOTATION:
AT 96.46 CHAINS (3726.36') INTERSECTED NORTH BOUNDARY 150 LKS (99.0') EAST OF POST
ELM 11" N66W 37
ELM 4" S52E 25

CONTINUED ON BACK.

B. Description of corner evidence found and/or method applied in restoring or reestablishing corner:

SEARCHED AT APPARENT LOCATION OF CORNER AND FOUND 3/4" BAR & CAP LS 28409 IN
EAST-WEST FENCE LINE. ACCEPTED 3/4" BAR AS POSITION OF CORNER BECAUSE OF
AGREEMENT WITH HISTORICAL OCCUPATION AND EXCELLENT PROPORTIONAL MEASUREMENT TO
TJ BROWNS SURVEY OF SEPTEMBER 1864. BROWNS MEASUREMENT WAS 2584.46' TO D-1.
CHANGED CAP TO PA345 PS 28409. MEASURED EAST 2595.39' TO D-1. MEASURED SOUTH
3753.02' TO C-2. MEASUREMENTS BASED ON M. FOUTY'S TRAVERSE IN REMONUMENTATION
FIELD BOOK LO-1 AND ENGER SURVEYING TRAVERSE FOR JOB #33-282.



C. Description of monument for corner and accessories established to perpetuate locating the position of the corner:

C-1 T4N R2E
3/4" DIAMETER X 24" LONG SMOOTH STEEL BAR AND CAP IMPRINTED "PA 345 PS 28409"
5/8" REBAR AND CAP #28409 (C-13 PERRY TOWNSHIP), WEST, 99.00'
NAIL & TAG 18998 IN NORTH SIDE OF GATE POST, 268° NAZ., 74.55'
NAIL & TAG 18998 IN EAST SIDE OF 24" HICKORY, 41° NAZ., 190.63'
NAIL & TAG 18989 IN EAST SIDE OF 20" HICKORY, 171° NAZ., 125.53'
NAIL & TAG 18989 IN WEST ROOT OF 29" HICKORY, 173° NAZ., 270.71'

Signed by Ronald L. Enger

Date OCTOBER 28, 1996

Surveyor's Michigan License No. 28409

P.A. 345 INGHAM COUNTY

PEER APPROVED 11/14/96 M

FORM APPROVED BY MICHIGAN STATE BOARD OF LAND SURVEYORS, JAN. 28, 1971
REVISED MAY 14, 1975
REVISED JAN., 1983

C-1 T4N R2E
PART A CONTINUED:

2. T. J. BROWN, DEPUTY COUNTY SURVEYOR, USED CORNER IN A SURVEY RECORDED IN VOLUME 3, PAGE 15, COUNTY SURVEYOR'S RECORD ON SEPTEMBER 2, 1864 WITH NO MENTION OF MONUMENT OR WITNESSES.
 3. MARK VAN RAEMDONCK, PS #24622, CALLS FOR C-13 PERRY TOWNSHIP IN AN UNRECORDED SURVEY DATED FEBRUARY 1994:
REROD
EAST 33.00 REROD
S50°E 24.32' 4" STEEL FENCE POST
WEST 2593.54 R & C #24622 AT SOUTH 1/4 CORNER SECTION 31
N01° 23' 24"E 2644.85' 1" PIN AT EAST 1/4 CORNER SECTION 31
 4. MARV FOUTY, PS #18989, TRAVERSED SECTION DURING THE 1994 REMONUMENTATION PROGRAM.
 7. DURING AN ENGER SURVEYING PROJECT IN APRIL 1995, DAVID CLIFFORD, PS #25837, FOUND VAN RAEMDONCK'S BAR AT C-13 PERRY TOWNSHIP. AT THIS TIME ENGER SURVEYING, USING M. FOUTY'S 1994 TRAVERSE TIED INTO ALL OCCUPATION LINES THAT MIGHT AFFECT THE LOCATION OF THE CORNER.
 8. AT THE SAME TIME D. CLIFFORD WAS WORKING IN SECTION 5 OF LOCKE TOWNSHIP, JEFF AUTENRIETH, PS #31588 OF BRYAN LAND SURVEYS, WAS WORKING IN SECTION 32 OF PERRY TOWNSHIP. D. CLIFFORD EXCAVATED A VERY LARGE AREA IN SEARCH OF EVIDENCE C-1 PERRY AND J. AUTENRIETH TIED OCCUPATION TO EAST AT SAME TIME. OCCUPATION TIES LED BOTH CLIFFORD AND AUTENRIETH TO BELIEVE THAT VAN RAEMDONCK'S BAR MARKS THE BEST POSSIBLE LOCATION FOR C-13 PERRY TOWNSHIP. OCCUPATIONAL EVIDENCE OF THE POSITION A-1 LOCKE TOWNSHIP AND G-13 PERRY TOWNSHIP THAT WAS IN GOOD PRORATIONAL MEASUREMENT TO VAN RAEMDONCK'S BAR SUPPORTED THIS ASSUMPTION. D. CLIFFORD ACCEPTED THE GLO FALLING DISTANCE AND VAN RAEMDONCK'S POSITION OF C-13 PERRY AS THE BEST EVIDENCE OF THE ORIGINAL POSITION OF THIS CORNER AND ACCORDINGLY RE-ESTABLISHED C-1 AT 99.00' EAST OF C-13 PERRY AND MONUMENTED THE AMENDED CORNER POSITION (USING VAN RAEMDONCK'S BAR AT C-13, T5N, R2E AND 1/2" BAR AND CAP PS #25832 AT D-13, T5N, R2E) WITH A 3/4" DIAMETER X 24" LONG SMOOTH STEEL BAR AND CAP LS 28409. HE REPLACED VAN RAEMDONCK'S 1/2" REBAR WITH A 5/8" REBAR AND CAP LS #28409.
- 5/8" REBAR & CAP #28409 (C-13 PERRY TOWNSHIP), WEST, 99.00'
NAIL & TAG 18998 IN NORTH SIDE OF GATE POST, 268° NAZ., 74.55'
NAIL & TAG 18998 IN EAST SIDE OF 24" HICKORY, 41° NAZ., 190.63'
NAIL & TAG 18989 IN EAST SIDE OF 20" HICKORY, 171° NAZ., 125.53'
NAIL & TAG 18989 IN WEST ROOT OF 29" HICKORY, 173° NAZ., 270.71'

LAND CORNER RECORDATION CERTIFICATE
Filing Requirement of Act 74, Mich. P.A. 1970

For corners in

INGHAM
 LOCKE TOWNSHIP

Located In:

Corner Code #

FILED

12/06/1995 08:38:36
 REGISTER OF DEEDS
 PAULA JOHNSON
 INGHAM COUNTY, MI

1. Public Land Survey

T 4N R 2E D-2

T R

T R

T R

T R

2. Property Controlling
in Section

S T R

S T R


3. Miscellaneous
Property in Sec.

S T R

S T R

4. Lot No. , Recorded Plat

5. Private Claims



Register of Deeds Stamp & File Number

	A	B	C	D	E	F	G	H	I	J	K	L	M
2	6					4		3		2		1	
3													
4	7		8		9		10		11		12		
5													
6	18		17		16		15		14		13		
7													
8	19		20		21		22		23		24		
9													
10	30		29		28		27		26		25		
11													
12	31		32		33		34		35		36		
13													

1. RONALD L. ENGER, in a field survey on OCTOBER 2, 19 95

do hereby certify that under requirements of P.A. 74, Michigan P.A. of 1970, the corner points mentioned in lines 1 and 2 above were in conformance with regulations and rules therefore as required in the current manual of survey instructions of the United States Department of the Interior, Bureau of Land Management or by a decree of a Court of Law and/or that the corner points mentioned in lines 3, 4 and 5 above were in conformance with the rules of the Michigan Board of Land Surveyors or by a Decree of a Court of Law; established, re-established, monumented, re-monumented, recovered, found as expressed below:

NOTE: Not more than 4 corners, all in the same town and range, may be recorded on this certificate.

A. Description of original monument and accessories and/or subsequent restoration:

1. CORNER NOT SET IN ORIGINAL GOVERNMENT SURVEYS.

2. T. J. BROWN, DEPUTY COUNTY SURVEYOR, SET CORNER DURING A SURVEY IN SEPTEMBER 1864 RECORDED IN VOLUME 3, PAGE 15 INGHAM COUNTY SURVEY RECORDS WITH NO MENTION OF MONUMENT OR WITNESSES.

CONTINUED ON BACK

B. Description of corner evidence found and/or method applied in restoring or reestablishing corner:

SEARCHED AT APPARENT LOCATION OF CORNER AND FOUND 5/8" BAR AND CAP #28409 IN ANCHOR POST HOLE. ACCEPTED BAR AND CAP AS CORNER BASED ON PREVIOUS TRAVERSE (SEE ITEM A-4) AND ACCORDINGLY SET STANDARD MARKER FOR PA 345 REMONUMENTATION IN INGHAM COUNTY IN ITS PLACE. MEASURED EAST 2612.28' TO E-2. MEASURED SOUTH 2661.00' TO D-3. MEASURED WEST 2616.53' TO C-2. MEASURED NORTH 3827.36 TO D-1. MEASUREMENTS BASED ON M. FOUTY'S TRAVERSE RECORDED IN REMONUMENTATION FIELD BOOK LO-1 AND ENGER SURVEYING TRAVERSE FOR JOB #33-282. BROWN MEASURED NORTH 3807.54 FEET TO D-1, EAST 2614.92 FEET TO E-2, WEST 2597.76 FEET TO C-2

C. Description of monument for corner and accessories established to perpetuate locating the position of the corner:

D-2 T4N R2E

3/4" DIAMETER X 24" LONG SMOOTH STEEL BAR AND CAP IMPRINTED "PA 345 PS 28409"

NAIL AND TAG PS 28409 IN EAST SIDE OF 4" PIN OAK, 180° NAZ., 1299.73'

NAIL AND TAG PS 28409 IN EAST SIDE OF 5" PIN OAK, 181° NAZ., 1415.30'

NAIL AND TAG PS 28409 IN EAST SIDE OF 12" OAK, 0° NAZ., 542.73'

NAIL AND TAG PS 28409 IN EAST SIDE OF 8" OAK, 0° NAZ., 716.51'

1/2" BAR IN WEST SIDE OF TWO TRACK, 90° NAZ., 11.95' (ENGER SURVEYING AND ENGINEERING TRAVERSE POINT.)

Signed by

28409

Date

OCTOBER 10, 1995

Surveyor's Michigan License No.

FORM APPROVED BY MICHIGAN STATE BOARD OF LAND SURVEYORS, JAN. 28, 1971
 REVISED MAY 14, 1975
 REVISED JAN., 1983

P.A. 345 INGHAM COUNTY
 PEER APPROVED: 10/24/95

D-2 T4N R2E
PART A CONTINUED:

3. MARVIN FOUTY, PS #18989, TRAVERSED SECTION DURING REMONUMENTATION EFFORTS OF 1994 AND SET STANDARD BAR AND CAP AT WHAT HE THOUGHT WAS OCCUPIED FENCE CORNER.

4. DAVID CLIFFORD, PS 25837, DURING AN ENGER SURVEYING AND ENGINEERING SURVEY IN APRIL 1995, FOUND FOUTY'S BAR & CAP PA 345 PS 18989 ON NORTH-SOUTH FENCE LINE BUT 5' +/- SOUTH OF ANCHOR POST AT INTERSECTING FENCE LINES. USING FOUTY'S TRAVERSE CLIFFORD DETERMINED THAT FENCE INTERSECTION AND INTERSECTING 1/4 LINES WERE SAME POINT AND SET 5/8" BAR AND CAP LS 28409 (RON ENGER, CLIFFORD'S EMPLOYER) IN ANCHOR POST HOLE.

LAND CORNER RECORDATION CERTIFICATE
Filing Requirement of Act 74, Mich. P.A. 1970

For corners in

INGHAM

(County)

LOCKE TOWNSHIP

Located In:

Corner Code ##

1. Public Land Survey

T 4N R 2E E-1

T _____ R _____

T _____ R _____

T _____ R _____

2. Property Controlling
in Section

S _____ T _____ R _____

S _____ T _____ R _____


3. Miscellaneous
Property in Sec.

S _____ T _____ R _____

S _____ T _____ R _____

4. Lot No. _____, Recorded Plat _____

5. Private Claims _____

**FILED**

11/28/1995 09:36:51
 REGISTER OF DEEDS
 PAULA JOHNSON
 INGHAM COUNTY, MI

Register of Deeds Stamp & File Number

I, RONALD L. ENGER, in a field survey on OCTOBER 2, 19 95

do hereby certify that under requirements of P.A. 74, Michigan P.A. of 1970, the corner points mentioned in lines 1 and 2 above were in conformance with regulations and rules therefore as required in the current manual of survey instructions of the United States Department of the Interior, Bureau of Land Management or by a decree of a Court of Law and/or that the corner points mentioned in lines 3, 4 and 5 above were in conformance with the rules of the Michigan Board of Land Surveyors or by a Decree of a Court of Law; established, re-established, monumented, re-monumented, recovered, found as expressed below:

NOTE: Not more than 4 corners, all in the same town and range, may be recorded on this certificate.

A. Description of original monument and accessories and/or subsequent restoration:

1. POST SET IN ORIGINAL GOVERNMENT SURVEY BY J. WAMPLER, DEPUTY SURVEYOR IN MARCH 1826 WITH THE FOLLOWING NOTATION IN THE FIELD NOTES:
 "INTERSECTED TOWNSHIP LINE 47 LKS (31.02') EAST IN MARSH"
 TAM 10" S6E 187
 NO OTHER

CONTINUED ON BACK

B. Description of corner evidence found and/or method applied in restoring or reestablishing corner:

SEARCHED AT APPARENT LOCATION OF CORNER AND FOUND 3/4" BAR AND PA345 CAP PS 18989 ON NORTH SLOPE OF DITCH BANK 6' EAST OF FENCE TO NORTH AND 59' WEST OF FENCE TO SOUTH. FOUND 1/2" BAR AND CAP #25832 (LARRY BRYAN) IN OLD ANCHOR POST 10' NORTH AND 6' WEST OF FOUND 3/4" BAR AND CAP. FOUND ANOTHER 1/2" BAR ON EAST SIDE OF THIS ANCHOR POST. FOUND RING OF STONES 65' EAST OF THIS ANCHOR POST. RING OF STONES IS ON NORTH SIDE OF DITCH AT NORTH END OF FENCE TO SOUTH. TIED LOCATION OF FENCE TO NORTH AND FENCE TO SOUTH. FENCE TO NORTH IS STRAIGHT TO 1/4 CORNER 1/2 MILE NORTH IN LOCKE ROAD. FENCE TO SOUTH IS NOT. AT LEAST THREE SPOTS ON FENCE TO SOUTH HAVE LARGE JOGS IN ALIGNMENT, ONE OF WHICH IS ALMOST 50'. THE FIELD TRAVERSE OF SECTION 5 REVEALS A GOOD PRORATION OF T. J. BROWN'S SURVEY OF 1864 IF E-1 IS LOCATED AT 31.1' EAST OF THE FOUND IRONS AT THE ANCHOR POST OF FENCE TO NORTH.

CONTINUED ON BACK

C. Description of monument for corner and accessories established to perpetuate locating the position of the corner:

E-1 T4N R2E

3/4" DIAMETER X 24" LONG SMOOTH STEEL BAR AND CAP IMPRINTED "PA 345 PS 28409" IN EAST-WEST FENCE LINE.

1/2" BAR AND CAP #25832 (E-13 PERRY TOWNSHIP), 270° NAZ., 31.10'

SET 20D GALV SPIKE & TAG PS 28409 IN NORTH SIDE 10" OAK, 265° NAZ., 37.45'

SET 20D GALV SPIKE & TAG PS 28409 IN EAST SIDE 37" POPLAR, 339° NAZ., 5.32'

SET 20D GALV SPIKE & TAG PS 28409 IN EAST SIDE 33" POPLAR, 354° NAZ., 12.26'

SET 20D GALV SPIKE & TAG PS 28409 IN SOUTH SIDE 6" HICKORY, 288° NAZ., 20.45'

Signed by

Ronald L. Enger
 28409

Date

OCTOBER 8, 1995

Surveyor's Michigan License No. _____

FORM APPROVED BY MICHIGAN STATE BOARD OF LAND SURVEYORS, JAN. 28, 1971
 REVISED MAY 14, 1975
 REVISED JAN., 1983

P.A. 345 INGHAM COUNTY

PEER APPROVED 11/7/95 m

E-1 T4N R2E
PART A CONTINUED:

2. T. J. BROWN, DEPUTY COUNTY SURVEYOR, USED CORNER IN A SURVEY RECORDED IN VOLUME 3, PAGE 15 COUNTY SURVEYOR RECORDS IN SEPTEMBER 1864 AS "A POST FROM WHICH A LOW TAMARAC STUMP SAY 10" IN DIAMETER BEARS S90°E 187 LINKS (THIS IN MARSH)".
3. O. M. ELLIOT, SHIAWASSEE COUNTY SURVEYOR IN FIELD BOOK 20, PAGE 34 DATED JULY 29, 1950 CALLS FOR E-13 PERRY TOWNSHIP TO BE IRON ON NORTH BANK OF DITCH.
4. RONNIE LESTER, PS 18998 SET 1/2" BAR AND CAP AT THE GLO FALLING OF 31.10' EAST OF E-13 PERRY TOWNSHIP WHICH WAS SET BY SINGLE PROPORTIONATE MEASUREMENT DURING THE INGHAM COUNTY REMONUMENTATION PROJECT OF THE LATE 1970'S AND EARLY 1980'S WITH THE FOLLOWING WITNESSES:
1/2" BAR AND CAP AT E-13 PERRY TOWNSHIP, WEST 31.10'
NAIL AND TAG 18998 IN SOUTH SIDE OF 4 TRUNK 10" MAPLE, N80°W 11.74'
NAIL AND TAG 18998 IN NORTH SIDE OF 10" ELM, DUE WEST 3.70'
NAIL AND TAG 18998 IN NORTH SIDE OF 10" ELM, EAST 5.53'
5. 1994 PA 345 MONUMENTATION SURVEYOR, MARVIN FOUTY, PS 18989, REMONUMENTED LESTER'S E-1 POSITION WITH A 3/4" BAR AND PA 345 PS 18989, AND MADE FOUR WITNESSES OCTOBER 20, 1994, BOOK LO-1, PAGE 8.

PART B CONTINUED:

BASED ON THIS AND THE UNRELIABILITY OF FENCE TO SOUTH, I ACCEPT THE ANCHOR POST FOR THE FENCE TO THE NORTH (WHICH I ACCEPT AS THE BEST EVIDENCE OF THE LOCATION FOR E-13, PERRY, IN AGREEMENT WITH SURVEYOR BRYAN) AND THE GLO FALLING AS THE BEST EVIDENCE OF THE ORIGINAL GOVERNMENT POSITION FOR THIS CORNER AND ACCORDINGLY SET STANDARD MARKER FOR PA 345 REMONUMENTATION IN INGHAM COUNTY ON THE STANDARD TOWNSHIP LINE 31.10' EAST OF BRYAN'S MARKER AT E-13. (USED BRYAN'S MARKER AT E-13 AND 1 1/2" PIPE AT G-13 AS THE TOWNSHIP LINE.) MEASURED SOUTH 3890.56' TO E-2. MEASURED WEST 2615.97' TO D-1. MEASUREMENTS BASED ON M. FOUTY TRAVERSE RECORDED IN REMONUMENTATION FIELD BOOK LO-1 AND ENGER SURVEYING TRAVERSE FOR JOB #33-282. R. LESTER MEASURED 5252.07 FEET EAST FROM THE ANCHOR POST AT E-13 TO G-13 IN 1981. REMOVED FOUTY'S 3/4" BAR AND PA 345 CAP.

LAND CORNER RECORDATION CERTIFICATE
Filing Requirement of Act 74, Mich. P.A. 1970

For corners in

INGHAM
(County)
LOCKE TOWNSHIP

Located In:

Corner Code ##

FILED

11/28/1995 09:36:52
REGISTER OF DEEDS
PAULA JOHNSON
INGHAM COUNTY, MI

1. Public Land Survey

T 4N R 2E E-2

2. Property Controlling
in Section


S T R

3. Miscellaneous
Property in Sec.

S T R

4. Lot No. , Recorded Plat

5. Private Claims



Register of Deeds Stamp & File Number

	A	B	C	D	E	F	G	H	I	J	K	L	M
2	6		5		4		3		2		1		
3													
4	7		8		9		10		11		12		
5													
6	18		17		16		15		14		13		
7													
8	19		20		21		22		23		24		
9													
10	30		29		28		27		26		25		
11													
12	31		32		33		34		35		36		
13													

I, RONALD L. ENGER, in a field survey on OCTOBER 2, 19 95, do hereby certify that under requirements of P.A. 74, Michigan P.A. of 1970, the corner points mentioned in lines 1 and 2 above were in conformance with regulations and rules therefore as required in the current manual of survey instructions of the United States Department of the Interior, Bureau of Land Management or by a decree of a Court of Law and/or that the corner points mentioned in lines 3, 4 and 5 above were in conformance with the rules of the Michigan Board of Land Surveyors or by a Decree of a Court of Law; established, re-established, monumented, re-monumented, recovered, found as expressed below:

NOTE: Not more than 4 corners, all in the same town and range, may be recorded on this certificate.

A. Description of original monument and accessories and/or subsequent restoration:

1. POST SET IN ORIGINAL GOVERNMENT SURVEY BY J. WAMPLER, DEPUTY SURVEYOR IN MARCH 1826 AND TWO BEARING TREES RECORDED:
ASH 8" S4°W 93 (61.4')
DO 12" S35°E 96 (63.4')

CONTINUED ON BACK.

B. Description of corner evidence found and/or method applied in restoring or reestablishing corner:

SEARCHED AT APPARENT LOCATION OF CORNER AND FOUND 3/4" BAR AND PA 345 CAP PS 18989 IN CIRCLE OF STONES AT ANCIENT ANCHOR POST. MEASURED WEST ALONG FENCE ROW TO 3 LARGE ELM STUMPS AT 126.5', 129.5' AND 134.5'. ACCEPTED BAR AND CAP AT ANCHOR POST AS CORNER AS PERPETUATED BY WILLIAM BERRYMAN. LEFT 3/4" BAR IN PLACE AND REPLACED CAP WITH PA 345 CAP PS 28409. CONCLUDED THAT M. FOUTY'S POINT LO1-29-E2-34 IS THIS LOCATION. MEASURED NORTH 3890.60 TO E-1. MEASURED WEST 2612.28 TO D-2. MEASURED SOUTH 2668.68 TO E-3. MEASUREMENTS BASED ON M. FOUTY'S TRAVERSE RECORDED IN REMONUMENTATION FIELD BOOK LO-1 AND ENGER SURVEYING TRAVERSE FOR JOB #33-282.

C. Description of monument for corner and accessories established to perpetuate locating the position of the corner:

E-2 T4N R2E
3/4" DIAMETER X 24" LONG SMOOTH STEEL BAR AND CAP IMPRINTED "PA 345 PS 28409"
NAIL AND CAP 18989 IN WEST SIDE OF 10" ELM, 356° NAZ., 5.50'
NAIL AND CAP 18989 IN WEST SIDE OF 16" ELM, 167° NAZ., 10.70'
NAIL AND TAG 28409 IN WEST SIDE OF 16" ELM, 210° NAZ., 17.25'
NAIL AND CAP 18989 IN SOUTH SIDE OF 12" ELM, 263° NAZ., 31.00'

Signed by Ronald L. Enger
28409

OCTOBER 10, 1995

Date

Surveyor's Michigan License No. _____

E-2 T4N R2E
PART A CONTINUED:

2. T. J. BROWN, DEPUTY COUNTY SURVEYOR, USED CORNER IN A SURVEY DATED SEPTEMBER 2, 1864 AND RECORDED IN PAGE 15, VOLUME 3 COUNTY SURVEYOR RECORDS AS A POST FROM WHICH AN ELM 16 INCH DIAMETER BEARS S17E 83 LKS (54.8') AND A BLACK ASH 12 INCH DIAMETER BEARS S8W 93 LKS (61.4').

3. THE PERSONAL NOTES OF WILLIAM BERRYMAN, FORMER COUNTY SURVEYOR, CALL FOR CORNER AS AN ANCHOR POST WITH THE FOLLOWING WITNESSES:

ELM W 126.5'

ELM W 129.3'

DOUBLE ELM W 134.3'

4. 1994 PA 345 MONUMENTATION SURVEYOR MARVIN FOUTY, PS 18989 IN BOOK LO-1, PAGE 8 NOTES "RE-SET #18989" AND SHOWS FOUR WITNESSES (DATED 20 OCTOBER 1994) AND ON PAGE 29 (DATED 21 SEPTEMBER 1994) MADE TRAVERSE TIE TO AN UNDESCRIBED MARKER (OR LOCATION), POINT NUMBER LO1-29-E2-34.

INDEXED 7/9/77
SERIALIZED 7/9/77
FILED 7/9/77
FBI - MEMPHIS

Nov 30 8 13 AM '94

LAND CORNER RECORDATION CERTIFICATE
Filing Requirement of Act 74, Mich. P.A. 1970

REGISTER OF DEEDS

INGHAM COUNTY, MICH.

For corners in

Ingham
 (County)
Locke

Located In:

Corner Code #

1. Public Land Survey

T 4N R 2EC-32. Property Controlling
in Section

S _____ T _____ R _____

3. Miscellaneous
Property in Sec.

S _____ T _____ R _____

Register of Deeds Stamp & File Number

4. Lot No. _____, Recorded Plat _____

5. Private Claims _____

I, Marvin Fouty, in a field survey on Aug. 23, 19 94, do hereby certify that under requirements of P.A. 74, Michigan P.A. of 1970, the corner points mentioned in lines 1 and 2 above were in conformance with regulations and rules therefore as required in the current manual of survey instructions of the United States Department of the Interior, Bureau of Land Management or by a decree of a Court of Law and/or that the corner points mentioned in lines 3, 4 and 5 above were in conformance with the rules of the Michigan Board of Land Surveyors or by a Decree of a Court of Law; established, re-established, monumented, re-monumented, recovered, found as expressed below:

NOTE: Not more than 4 corners, all in the same town and range, may be recorded on this certificate.

A. Description of original monument and accessories and/or subsequent restoration:

1. Post set in original Government Survey by Joseph Wampler in April 1826, witnessed by:
 Tam 9 S 51/2E 84-1/2 W.O. 9 S62E 200


2. Larry A. Bryan LS# 25832 recorded corner on August 27, 1979 in Liber 5 of Corners, Page 283 Ingham Co. Records as a Found decayed anchor post surrounded by numerous 4"-8" diameter stones at the intersection of fence lines E, W, & S. The corner was replaced by 1/2" iron bar with cap in center of decayed anchor post with the following witnesses: Nail and tag in West side of 8" Ash, S30°E, 3.48' Nail and tag in West side of 22" Maple, N30°E, 30.54'; Nail and tag in West side of 20" Maple, N50°E 32.69' (Continued on back)

B. Description of corner evidence found and/or method applied in restoring or reestablishing corner:

Traversed Section and Found 1/2" bar & cap No. 25832 in decayed anchor post and fence lines E, W & S, with one of the Bryan witnesses remaining, the 8" Ash which has been cut off at the top; Excavated around post and found traces of stones. Measurements from the corner are: Bryan W2624.22'; Lester W2625.61'; Fouty W2624.89'; Lester N2643.56'; Fouty N2643.94'; Bryan E 2612.32'; Fouty E2611.64'; Bryan S2643.95'; Fouty S2643.27'. Accepted the Bryan iron as the best evidence of the perpetuation of the corner and replaced found bar and cap with Standard 3/4" x 24" Ingham County Remonumentation Bar and PA345 Cap #18989.

C. Description of monument for corner and accessories established to perpetuate locating the position of the corner:

Standard 3/4" x 24" Ingham County Remonumentation Bar and PA345 Cap #18989.
 Set Nail & Tag SW Side 18" Maple S 40°W 17.08'
 Set Nail & Tag S Side 10" Maple West 50.88'
 Set Nail & Tag E Side 24" Maple N15°W 72.08'
 Set Nail & Tag NE Side 18" Ash S70°E 47.58'
 Set Nail & Tag E Side twin 18" Maple S05°E 43.95'
 Found Nail & Tag #25832 in 8" Ash stump S30°E, 3.3'.

Signed by Marvin Fouty

Date

Aug. 30, 1994

Surveyor's Michigan License No.

18989

FORM APPROVED BY MICHIGAN STATE BOARD OF LAND SURVEYORS, JAN. 28, 1971

P.A. 345 INGHAM COUNTY

REVISED MAY 14, 1975

REVISED JAN., 1983

PEER APPROVED 11/29/94 M

2734

Larry A. Bryan LS# 25832 used corner in a survey on June 20, 1979 recorded in Liber 3 of Surveys, Page 931 set 1/2" bar and cap at fence intersection with same witnesses as in item # 2.

Surveyor Bryan's corner was tied into the survey of the Section as a 1/2" b & c, Bryan with no witness reference by Surveyor Ron Lester LS# 18998 in May of 1981. The unrecorded records of the results of the survey were supplied me by Surveyor Lester. The work was done for the Ingham County Remonumentation program.

Nov 30 8 11 AM '84

LAND CORNER RECORDATION CERTIFICATE Filing Requirement of Act 74, Mich. P.A. 1970

For corners in

Ingham
(County)
Locke

Located In:

Corner Code #

1. Public Land Survey

T 4N R 2EC-2

T _____ R _____

T _____ R _____

T _____ R _____

T _____ R _____

2. Property Controlling
in Section

S _____ T _____ R _____

S _____ T _____ R _____

3. Miscellaneous

S _____ T _____ R _____

Property in Sec.

S _____ T _____ R _____

Register of Deeds Stamp & File Number

4. Lot No. _____, Recorded Plat _____

5. Private Claims _____

I, Marvin Fouty, in a field survey on Aug. 23, 19 84, do hereby certify that under requirements of P.A. 74, Michigan P.A. of 1970, the corner points mentioned in lines 1 and 2 above were in conformance with regulations and rules therefore as required in the current manual of survey instructions of the United States Department of the Interior, Bureau of Land Management or by a decree of a Court of Law and/or that the corner points mentioned in lines 3, 4 and 5 above were in conformance with the rules of the Michigan Board of Land Surveyors or by a Decree of a Court of Law; established, re-established, monumented, re-monumented, recovered, found as expressed below:

NOTE: Not more than 4 corners, all in the same town and range, may be recorded on this certificate.

A. Description of original monument and accessories and/or subsequent restoration:

1. Post set in original Government Survey by Joseph Wampler in April 1826 with the following witnesses:
Iron^d 9 N43E 31, B.O. 8 N37W 24

2. T.J. Brown, County surveyor, reported using corner in survey dated Sept. 2, 1864 and recorded in Vol. 3, Page 15 of County Surveyors Records with no mention of monument and the following witnesses:
Swamp White Oak (double) 24" (no distance noted) S5-1/2°E and Ironwood 10" N54°E 31 links.

3. The corner monument, a 1/2" bar & cap No. 18998 was set with no witnesses at the intersection of fence lines by Surveyor Ron Lester LS# 18998 in May of 1981. The unrecorded records of the results of the survey were supplied me by Surveyor Lester. The work was done for the Ingham County Remonumentation program.

B. Description of corner evidence found and/or method applied in restoring or reestablishing corner:

Traversed Section and Found 1/2" bar & cap No. 18998 at the extension of old fence lines S, E, and W. The iron was in the middle of a farmer's lane in a water ponded area. Excavated a 4' dia hole 2 feet deep and probed but found nothing. Measurements from the corner iron are: Lester W2610.74'; Fouty W2610.43'; Lester N3750.44'; Fouty N3751.34'; GLO records (3726.36'); County Surveyor Brown's notes E39.36 ch (2597.76'); Fouty E2617.43'; Lester S2643.56'; Fouty S2643.94'; County Surveyor Brown no dimension. Accepted the Lester iron as the best evidence of the perpetuated location of the corner and replaced found bar and cap with Standard 3/4" x 24" Ingham County Remonumentation Bar and PA345 Cap #18989.

C. Description of monument for corner and accessories established to perpetuate locating the position of the corner:

Standard 3/4" x 24" Ingham County Remonumentation Bar and PA345 Cap #18989.

Nail & Tag West side 30" Oak S05°W 21.70'

Nail & Tag South side 10" Oak East 23.28'

Nail & Tag West side 10" Ash N10°E 48.27'

Nail & Tag West side 10" Ash N10°W 31.63'

Nail & Tag North side 12" Ash N80°W 57.07'



Signed by

Marvin Fouty

Date

Aug. 30, 1994

Surveyor's Michigan License No.

18989

FORM APPROVED BY MICHIGAN STATE BOARD OF LAND SURVEYORS, JAN. 28, 1971
REVISED MAY 14, 1975
REVISED JAN., 1983

P.A. 345 INGHAM COUNTY

PEER APPROVED 11/29/94 M

2732

Nov 30 8 13 AM '94

LAND CORNER RECORDATION CERTIFICATE
Filing Requirement of Act 74, Mich. P.A. 1970

REGISTER OF DEEDS

INGHAM COUNTY, MICH.

For corners in

Ingham
 (County)
Locke

Located In:

Corner Code #

1. Public Land Survey

T 4N R 2ED-3

T _____ R _____

T _____ R _____

T _____ R _____

2. Property Controlling
in Section

S _____ T _____ R _____

S _____ T _____ R _____

3. Miscellaneous
Property in Sec.

S _____ T _____ R _____

S _____ T _____ R _____

Register of Deeds Stamp & File Number

4. Lot No. _____, Recorded Plat _____

5. Private Claims _____

	A	B	C	D	E	F	G	H	I	J	K	L	M
2	6		5		4		3		2		1		
3													
4	7		8		9		10		11		12		
5													
6	18		17		16		15		14		13		
7													
8	19		20		21		22		23		24		
9													
10	30		29		28		27		26		25		
11													
12	31		32		33		34		35		36		
13													

I, Marvin Fouty, in a field survey on Sept 4, 19 94, do hereby certify that under requirements of P.A. 74, Michigan P.A. of 1970, the corner points mentioned in lines 1 and 2 above were in conformance with regulations and rules therefore as required in the current manual of survey instructions of the United States Department of the Interior, Bureau of Land Management or by a decree of a Court of Law and/or that the corner points mentioned in lines 3, 4 and 5 above were in conformance with the rules of the Michigan Board of Land Surveyors or by a Decree of a Court of Law; established, re-established, monumented, re-monumented, recovered, found as expressed below:

NOTE: Not more than 4 corners, all in the same town and range, may be recorded on this certificate.

A. Description of original monument and accessories and/or subsequent restoration:

1. Post set in original Government Survey by Joseph Wampler D.S. in April 1826, with the following witnesses:
 W.O. 10 S31E 4-1/2
 Ash 10 N13W 3-1/2

(continued on back)

B. Description of corner evidence found and/or method applied in restoring or reestablishing corner:

Searched at location determined by Section survey. Found concrete monument No. 18998 called for by Surveyor Lester. 2 of the Lester witnesses were intact. Measurements reported Fouty N2655.94'; Fouty E2633.14'; Bryan E2634.65'; Bryan S2602.49'; Fouty W2611.64'; Bryan W2609.43'. Lester's excavation had produced an axle shaft surrounded by clay tile. I therefore accepted his monument as the best evidence of the perpetuated location of the corner and replaced with Standard 3/4" x 24" Ingham County Remonumentation Bar and PA345 Cap #18989 in monument box.

C. Description of monument for corner and accessories established to perpetuate locating the position of the corner:

Standard 3/4" x 24" Ingham County Remonumentation Bar and PA345 Cap #18989 in monument box.
 Nail & Tag #18998 S Side Corner Post West 16.69'
 Nail & Tag W Side Corner Post N10°W 29.62'
 Nail & Tag W Side 10" Elm S17°E 119.42'
 Nail & Tag N Side 12" Elm S80°E 142.05'
 Nail & Tag NE Side Utility Pole N70°E 48.26'
 SE Corner stone foundation of gray 2 story farmhouse East 182.32'

Signed by Marvin Fouty Date Oct. 5, 1994Surveyor's Michigan License No. 18989

FORM APPROVED BY MICHIGAN STATE BOARD OF LAND SURVEYORS, JAN. 28, 1971
 REVISED MAY 14, 1975
 REVISED JAN., 1983

P.A. 345 INGHAM COUNTY
 PEER APPROVED 11/29/94 AL

2. Note on T.J. Brown survey dated Sept. 2, 1864 and recorded in Vol.3, Page 15, County Surveyors Records, added by A.P. Drake, County Surveyor, on May 28, 1879 "found old stumps, marked these new trees"

Hickory 4 N82°E 110-1/2"

W. O. 20 N54°W 92

3. Ronnie M. Lester LS# 18998 recorded corner on November 30, 1978 in Liber 5 of Corners, Page 72 Ingham Co. Records as a Found axle shaft surrounded by clay tile subsequently replaced by 4"X 36" concrete monument with 1/2"X 38" rerod with cap #18998 and the following witnesses:

Placed small dent in west end C.M.P., South 44.11'

Nail and tag #18998 South side 60" Walnut, NW, 129.01'

Nail and tag #18998 South side 5" wood Fence Post, West, 16.69'

Nail and tag #18998 South side 24" Wild Cherry, West, 201.88'

Found dent in north end C.M.P., East 52.09

SE corner stone foundation of gray 2 story farmhouse 1' above ground, East, 182.32'

4. Larry Bryan LS# 25832 reported using the corner in an unrecorded survey in March of 1991 with no record of monument or witnesses. Surveyor Bryan supplied me with his Section breakdown dimensions.