29-26

14

29-26

Township N.IV north, Range N.II East, (Mich. Ter.)



Surveyed in April 1826 by Joseph Wampler D.S.

Table of Contents

Sections	Acres	hds	Sections	Acres	hds
Nx N E 1	178	46	Sec 20	640	
Sx " "	80		21	640	
Nx N W "	179	25	22	640	
Sx " "	80		23	640	
Sx "	320		24	640	
Nx N E 2	180	44	25	640	
Sx " "	80		26	640	
Nx N W "	174	61	27	640	
Sx " "	80		28	640	
Sx "	320		29	640	
Nx N E 3	168	36	Ex 30	320	
Sx " "	80		N W "	70	32
Nx N W "	163	08	S W "	70	40
Sx " "	80		Ex 31	320	
Sx "	320		N W "	71	84
Nx N E 4	160	23	S W "	74	60
Sx " "	80		Sec 32	640	
Nx N W "	157	24	33	640	
Sx " "	80		34	640	
Sx "	320		35	640	
Nx N E 5	150	49	36	640	
Sx " "	80		10527	16	
Nx N W "	140	48	12560	95	
Sx " "	80		23088	11	Total
Sx "	320				
Nx N E 6	144	60			
Sx " "	80				
Nx N W "	97	27			
Sx " "	52	52			
S E "	160				
S W "	100	52			
Ex 7	320				
N W "	96	36			
S W "	92	52			
Sec 8	640				
9	640				
10	640				
11	640				
12	640				
13	640				
14	640				
15	640				
16	640				
17	640				
Ex 18	320				
N W "	88	44			
S W "	84				
Ex 19	320				
N W "	78	92			
S W "	73	16			
	12560	95			


Township N.IV north, Range N.II
A
C
D
E
A 97.27
A 144.60
A 140.48
A 150.49
A 157.24
A 160.23
A 163.08
A 168.36
A 52.52
A 80
Sec 6
Sec 5
Sec 4
Sec 3
A 100.52
A 160
Y
24.56
79.20
79.70
81.00
A 96.36
Sec 7
Sec 8
Sec 9
Sec 10
A 92.52
X
22.66
79.54
80.50
81.70
A 88.44
Sec 18
Sec 17
Sec 16
Sec 15
A 84.00



A
C
26.47
27.07
40.00
64.47
35.17
35.22
36.46
38.64
A 97.27
A 144.60
A 140.48
A 150.49
A 157.24
A 52.52
A 80
A 80
A 80
A 80
Sec 6
Sec 5
Sec 4
y
A 100.52
A 160
A 160
A 160
A 160
Y
24.56
79.20
79.70
A 96.36
A 160
Sec 7
Sec 8
Sec 9
x
A 92.52
A 160
X
22.66
79.54
80.50

SOURCE: GLO MAP # 9

TRANSCRIBED from ~~ORIGINAL~~ DUPLICATE on file at REMOV. OFFICE

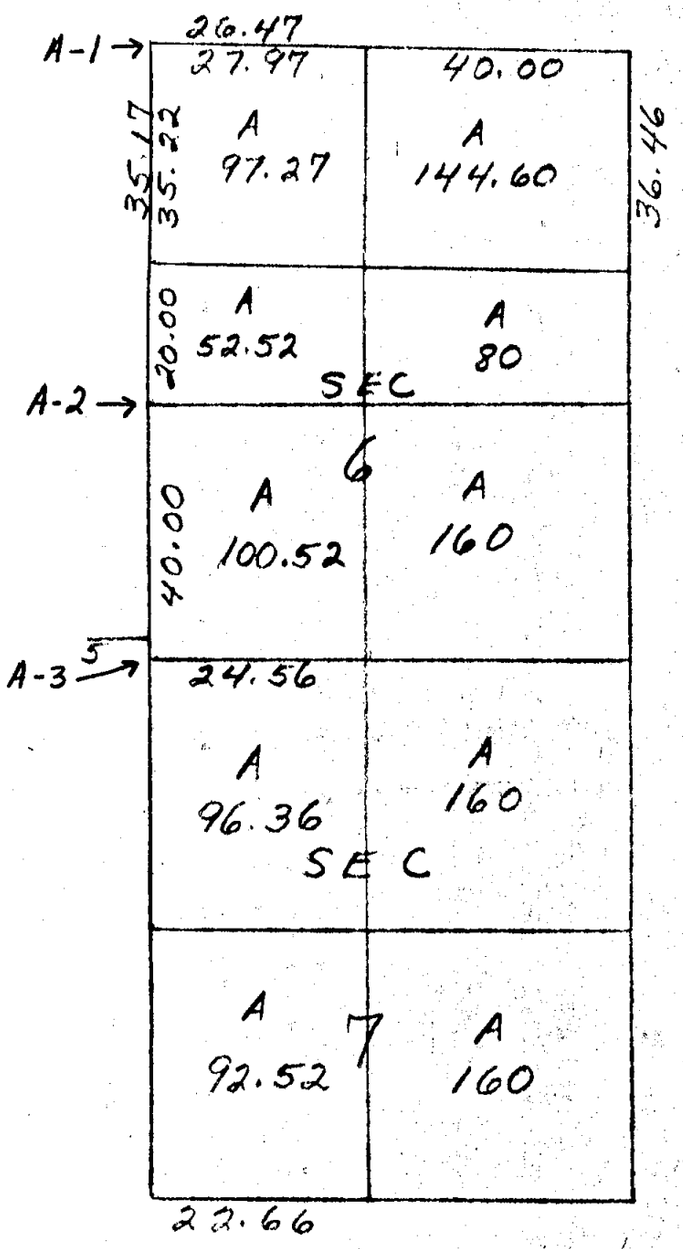

A-2 to A-3 = 40.00 chs.

A-2 to A-1 = 55.22 chs.

LOCKE township T 4 N, R 2 E W corner code A-2 attachment no. 2 p. 1 of 1

SOURCE: G. L. O. MAP #9

TRANSCRIBED from [redacted] DUPLICATE on file at REMON. OFFICE

SURVEYOR'S NAME _____ SURVEYOR NO. _____

DATE OF SURVEY _____ SECTION NO. 6 & 7

MAGNETIC VARIATION 8° 00' E

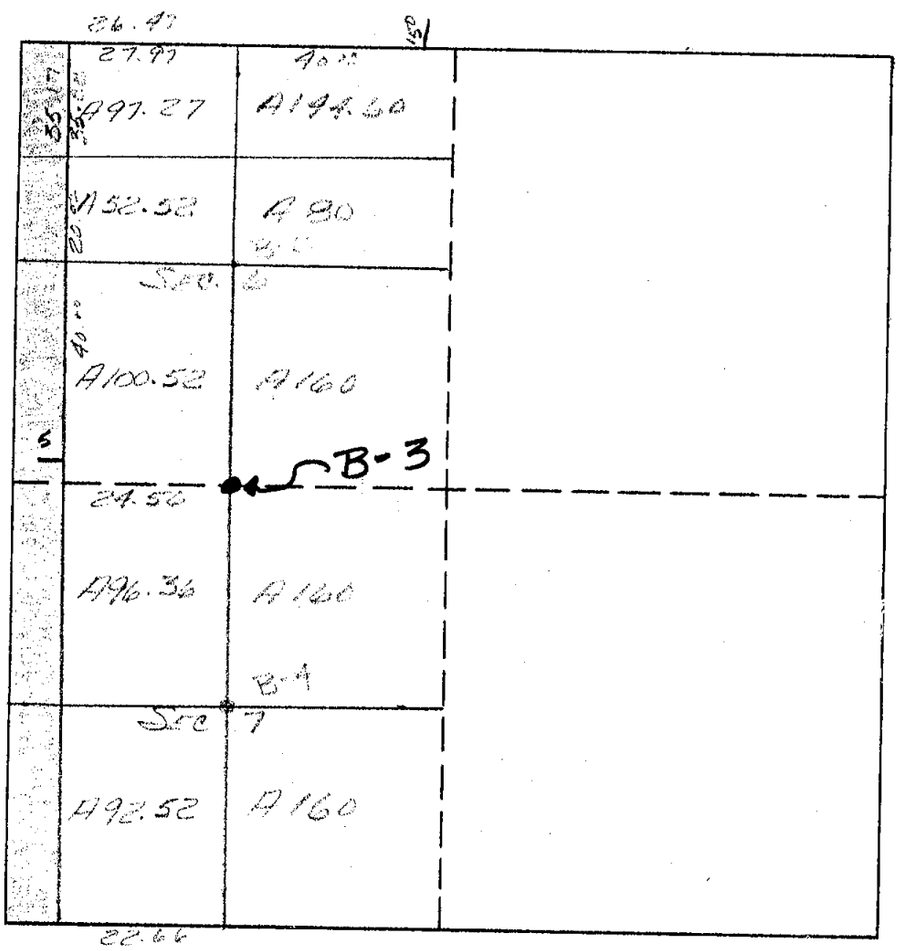

NOT TO SCALE

LOCKE TOWNSHIP T 9 N, R 2 E CORNER CODE B-3 ATTACHMENT NO. 2 P. 1 of 1