

LAND CORNER RECORDATION CERTIFICATE  
Filing Requirement of Act 74, Mich. P.A. 1970

For corners in

INGHAM COUNTY

(County)

LOCKE TOWNSHIP

1. Public Land Survey

Located In:

Cornet Code #

T 4N R 2E

E-3

Paula Johnson  
INGHAM COUNTY  
REGISTER OF DEEDS  
ENGER SURVEYING

RECORDED

L-10 P-73

CRNR 9.00

2000-048337

2000-048337

Page: 1 of 1

11/14/2000 08:41A

Register of Deeds Stamp & File Number

2. Property Controlling

S

T R

in Section

S

T R

3. Miscellaneous

S

T R

Property in Sec.

S

T R

4. Lot No. , Recorded Plat

5. Private Claims

I, DAVID L. CLIFFORD, in a field survey on OCTOBER 8, 1996

Do hereby state that under requirements of P.A. 74, Michigan P.A. of 1970, the corner points mentioned in lines 1 and 2 above were in conformance with regulations and rules therefore as required in the current manual of survey instructions of the United States Department of the Interior, Bureau of Land Management or by a decree of a Court of Law and/or that the corner points mentioned in lines 3, 4 and 5 above were in conformance with the rules of the Michigan Board of Land Surveyors or by a Decree of a Court of Law; established, re-established, monumented, recovered, found as expressed below:

NOTE: Not more than 2 corners, all in the same town and range, may be recorded on this certificate.

A. Description of original monument and accessories and/or subsequent restoration:

1. POST SET IN ORIGINAL GOVERNMENT SURVEY BY JOSEPH WAMPLER, DEPUTY SURVEYOR IN MARCH 1826: ELM 12" S22E 34; ELM 12" S22E 34

2. JOHN MCCREARY, COUNTY SURVEYOR, SURVEYED THE LOOKING GLASS DRAIN IN JUNE 1896 AND THE MINUTES OF THIS SURVEY SHOW SAID DRAIN TO BE ON THE LINE BETWEEN THE EAST 1/2 AND THE WEST 1/2 OF THE SW 1/4 OF SECTION 4 T4N R2E

3. R. LESTER, PS #18998, RECORDED CORNER IN LIBER 2 OF CORNERS, PAGE 455 IN JUNE 1973 AND USED IT IN AN ACT 132 SURVEY RECORDED IN LIBER 1 PAGE 797 AS A "SET 1/2" BAR IN CENTERLINE OF COLBY ROAD AT PRORATED GOVERNMENT MEASUREMENT", WITH THE FOLLOWING WITNESSES: NAIL AND TAG SOUTH SIDE 24" TREE, WNW, 213.40'; NAIL AND TAG SOUTH SIDE 24" OAK, ENE, 156.92'; SOUTHWEST CORNER BRICK HOUSE #3501, NE, 164.94

4. 1994 PA 345 MONUMENTATION SURVEYOR MARVIN FOUTY, PS 18989, BOOK LO-1, PAGE 3 NOTES "FOUND 1/2" IRON BAR AT 1' SOUTH OF PHYSICAL CENTERLINE OF COLBY ROAD AND SHOWS FOUR WITNESSES; FOUND NAIL & TAG 25832 E. FACE 18" TREE N40°W 69.34'; FOUND NAIL & TAG 25832 S. FACE 34" OAK N82°E 157.06'; SET NAIL & TAG #18989 SE SIDE 14" TREE S55°W 33.00'; SW COR BRICK FASCIA OF HSE # 3501 N36°E 164.94' (DATED 28 MARCH 1994).

B. Description of corner evidence found and/or method applied in restoring or reestablishing corner:

SEARCHED AT APPARENT LOCATION OF CORNER AND FOUND 3/4" BAR AND PA 345 PS 18989 CAP IN MONUMENT BOX MATCHING LESTER'S 1973 WITNESSES AND FOUTY'S 1994 WITNESSES. TIED LOCATION OF 1/4 CORNER AND 1/16 LINE FENCES TO EAST AND WEST AND THESE DID NOT MATCH LOCATION OF RECORDED CORNER. EXCAVATED 4' X 4' HOLE, CENTERED ON POINT 16' WEST OF RECORDED CORNER AND ON CENTERLINE OF COLBY ROAD, THROUGH 18" OF GRAVEL INTO NATURAL GROUND. IN WEST EDGE OF HOLE FOUND 2' X 10" X 8" GRANITE STONE LYING ON SIDE. ACCEPTED STONE AS CORNER BASED ON AGREEMENT WITH OCCUPATION LINES AND SET STANDARD MARKER FOR PA 345 REMONUMENTATION IN INGHAM COUNTY AT BASE AND PLACED STONE ON NORTH SIDE OF BAR. MEASURED NORTH 2668.68' TO E-2. MEASURED WEST 2616.00' TO D-3 AND WEST 1309.2' TO 1/16 LINE OCCUPATION. MEASURED WEST 5227.64' TO C-3. THE GLO MEASUREMENT TO C-3 WAS 5227.2'. MEASURED SOUTH 2631.1' TO E-4. MEASURED EAST 2674.29' TO F-3 AND EAST 1336.65' TO 1/16 LINE OCCUPATION (LOOKING GLASS DRAIN). GLO MEASUREMENT TO F-3 WAS 2630.10'. MEASUREMENTS BASED ON M. FOUTY'S TRAVERSE OF SECTION 5 IN FIELD BOOK LO1 AND ENGER SURVEYING MEASUREMENTS IN BOOK LO1 PAGES 41 AND 47. AT THE DIRECTION OF THE PEER REVIEW GROUP RETURNED TO CORNER ON OCTOBER 8, 1996 AND EXCAVATED 4' X 6' X 4' DEEP HOLE CENTERED ON STONE. STONE WAS LYING IN A 1' CLAY LAYER BENEATH 18" GRAVEL ABOVE A CORDUROY ROAD. THIS SURVEYOR STILL BELIEVES THAT STONE MARKS THE POSITION OF THE PERPETUATED LOCATION OF THE CORNER (PROBABLY BY COUNTY SURVEYOR MCCREARY) BASED ON MEASUREMENTS TO OCCUPATION LINES AT 1/4 LINE AND 1/16 LINE TO EAST AND WEST. LEFT STANDARD MONUMENT IN THE SAME POSITION AS PLACED IN 1994.

C. Description of monument for corner and accessories established to perpetuate locating the position of the corner:

E-3 T4N R2E

3/4" X 24" SMOOTH STEEL BAR & YELLOW PLASTIC CAP IMPRINTED PA 345 PS 25837

SW CORNER BRICK HOUSE, N50°E, 175.41'

CENTER OF 14" MAPLE TREE, N67°E, 121.68'

FOUND NAIL AND TAG #25832 (LARRY BRYAN) IN SOUTH SIDE OF 36" OAK, EAST, 174.00'


FOUND NAIL AND TAG #28409 (RON ENGER) IN EAST SIDE OF 14" POPLAR, S37°W, 21.19'

3/4" BAR (IN POSITION RECORDED IN LIBER 2 OF CORNERS, PAGE 455) IN MONUMENT BOX, S85°E, 17.19'

Signed by David L. Clifford

Surveyor's Michigan License No. 25837

Date OCTOBER 02, 2000



FORM APPROVED BY MICHIGAN STATE BOARD OF PROFESSIONAL SURVEYORS, JAN. 28, 1976  
REVISED MAY 14, 1976

REVISED JAN, 1993  
REVISED OCT, 1995

P.A. 345 INGHAM COUNTY  
PEER APPROVED 10/3/2000 RL

## LAND CORNER RECORDATION CERTIFICATE

Filing Requirement of Act 74, Mich. P.A. 1970

For corners in  
INGHAM

Located In:

Corner Code ##

LOCKE TOWNSHIP

FILED

11/28/1995 09:36:54  
REGISTER OF DEEDS  
PAULA JOHNSON  
INGHAM COUNTY, MI

1. Public Land Survey

T 4N R 2E E-4

T R

T R

T R

S T

2. Property Controlling  
in Section

S T


3. Miscellaneous  
Property in Sec.

S T

S T

4. Lot No. , Recorded Plat

5. Private Claims



Register of Deeds Stamp &amp; File Number

RONALD L. ENGER

SEPTEMBER 27

95

I, \_\_\_\_\_, in a field survey on \_\_\_\_\_, 19\_\_\_\_\_, do hereby certify that under requirements of P.A. 74, Michigan P.A. of 1970, the corner points mentioned in lines 1 and 2 above were in conformance with regulations and rules therefore as required in the current manual of survey instructions of the United States Department of the Interior, Bureau of Land Management or by a decree of a Court of Law and/or that the corner points mentioned in lines 3, 4 and 5 above were in conformance with the rules of the Michigan Board of Land Surveyors or by a Decree of a Court of Law; established, re-established, monumented, re-monumented, recovered, found as expressed below:

**NOTE: Not more than 4 corners, all in the same town and range, may be recorded on this certificate.**

A. Description of original monument and accessories and/or subsequent restoration:

1. POST SET IN ORIGINAL GOVERNMENT SURVEY BY JOSEPH WAMPLER, DEPUTY SURVEYOR IN MARCH 1826 AND TWO BEARING TREES RECORDED:  
ELM 9 S3E 15  
DO 9 S82E 11

CONTINUED ON BACK

B. Description of corner evidence found and/or method applied in restoring or reestablishing corner:

SEARCHED AT APPARENT LOCATION OF CORNER AND FOUND 3/4" SMOOTH BAR IN RING OF STONES AT ANCHOR POST. ALSO FOUND 1/2" BAR AND CAP #25832 IN NORTH-SOUTH FENCE LINE ABOUT 80' SOUTH OF THE ANCHOR POST AND PROVED IT TO BE IN POSITION SET BY L. BRYAN'S SECOND LCRC (ITEM A-3) BY THE ASH IN THE NORTHEAST QUAD AND THE DISTANCES TO E-3 AND E-5.) . AS THERE IS NO RECORD OF COUNTY SURVEYOR ACTIVITY IN THIS SECTION AND NO WAY TO ASCERTAIN THE ORIGIN OF THE EAST-WEST FENCE, I AGREE WITH SURVEYOR BRYAN THAT THE CORNER IS OBLITERATED AND WITH HIS RE-ESTABLISHMENT AS DESCRIBED IN HIS SECOND LCRC (ITEM A-3). ACCORDINGLY SET STANDARD MARKER FOR PA 345 REMONUMENTATION IN INGHAM COUNTY IN PLACE OF BRYAN'S 1/2" BAR. MEASURED SOUTH 2630'+- TO E-5. MEASURED NORTH 2630'+- TO E-3. MEASURED WEST 2623.92 TO D-4. MEASUREMENTS BASED ON M. FOUTY'S TRAVERSE RECORDED IN REMONUMENTATION FIELD BOOK LO-1 AND ENGER SURVEYING LOCATION OF D-4 ON PAGE 44 OF LO-1.

C. Description of monument for corner and accessories established to perpetuate locating the position of the corner:

E-4 T4N R2E

3/4" DIAMETER X 24" LONG SMOOTH STEEL BAR AND CAP IMPRINTED "PA 345 PS 28409".  
NAIL AND TAG 28409 IN EAST SIDE OF 48" TRIPLE TRUNK MAPLE, 17° NAZ., 12.06'  
NAIL AND TAG 28409 IN EAST SIDE OF 15" ASH, 19° NAZ., 24.62'  
NAIL AND TAG 28409 IN WEST SIDE OF 8" MAPLE, 330° NAZ., 26.14'  
NAIL AND TAG 28409 IN NORTHWEST SIDE OF 6" MAPLE, 203° NAZ., 6.76'

Signed by Ronald L. Enger 28409

OCTOBER 10, 1995

Date

Surveyor's Michigan License No. \_\_\_\_\_

FORM APPROVED BY MICHIGAN STATE BOARD OF LAND SURVEYORS, JAN. 28, 1971  
REVISED MAY 14, 1975  
REVISED JAN., 1983

P.A. 345 INGHAM COUNTY  
PEER APPROVED 10/24/95 ML

E-4 T4N R2E

PART A CONTINUED:

2. L. BRYAN, PS #25832, RECORDED CORNER IN APRIL 17, 1987 IN LIBER 6 OF CORNERS, PAGE 324, AS A "SET 1/2" BAR AND CAP IN CENTERLINE OF OLD POST AND CIRCLE OF STONES..." WITH THE FOLLOWING WITNESSES:  
NAIL AND TAG WEST SIDE 5" OAK, NORTH, 4.11'  
NAIL AND TAG NORTH SIDE 6" ELM, WEST, 17.83'  
NAIL AND TAG SOUTHWEST SIDE 8" OAK, N60°W, 17.26'
3. L. BRYAN RECORDED CORNER IN MARCH 1991 IN LIBER 7 OF CORNERS, PAGE 221, 80' SOUTH OF LOCATION AS RECORDED IN LIBER 6, PAGE 324. "SET 1/2" BAR AND CAP MIDWAY BETWEEN THE NORTHWEST AND SOUTHWEST CORNERS OF SECTION 9 IN A NORTH-SOUTH FENCE LINE", WITH THE FOLLOWING WITNESSES:  
NAIL AND TAG EAST SIDE 10" ASH, N30°E, 24.40'  
NAIL AND TAG WEST SIDE 6" BEECH, S40°E, 14.00'  
NAIL AND TAG NORTH SIDE 8" OAK, N75°W, 15.20'
4. 1994 PA 345 MONUMENTATION SURVEYOR MARVIN FOUTY, PS #18989, EXCAVATED AT L. BRYAN'S FIRST RECORDED POSITION AND CONFIRMED EXISTENCE OF STONES AND OLD ANCHOR POST BUT DID NOT FIND BRYAN'S MARKER, SO SET 3/4" X 24" BAR IN ANCHOR POST AND IN APPROXIMATE AGREEMENT WITH BRYAN'S WITNESSES. TIED SET BAR INTO TRAVERSE, POINT NO. L01-26-E4-31.

**LAND CORNER RECORDATION CERTIFICATE**  
**Filing Requirement of Act 74, Mich. P.A. 1970**

For corners in

INGHAM

Located In:

Corner Code ##LOCKE TOWNSHIP  
(County)

1. Public Land Survey

T 4N R 2E D-4

T \_\_\_\_\_ R \_\_\_\_\_

T \_\_\_\_\_ R \_\_\_\_\_

T \_\_\_\_\_ R \_\_\_\_\_

2. Property Controlling  
in Section

S \_\_\_\_\_ T \_\_\_\_\_ R \_\_\_\_\_

S \_\_\_\_\_ T \_\_\_\_\_ R \_\_\_\_\_


3. Miscellaneous  
Property in Sec.

S \_\_\_\_\_ T \_\_\_\_\_ R \_\_\_\_\_

S \_\_\_\_\_ T \_\_\_\_\_ R \_\_\_\_\_

4. Lot No. \_\_\_\_\_, Recorded Plat \_\_\_\_\_

5. Private Claims \_\_\_\_\_

**FILED**

11/28/1995 09:36:57  
 REGISTER OF DEEDS  
 PAULA JOHNSON  
 INGHAM COUNTY, MI

Register of Deeds Stamp &amp; File Number

	A	B	C	D	E	F	G	H	I	J	K	L	M
2	6		5		4		3		2		1		
3													
4	7		8		9		10		11		12		
5													
6	18		17		16		15		14		13		
7													
8	19		20		21		22		23		24		
9													
10	30		29		28		27		26		25		
11													
12	31		32		33		34		35		36		
13													

I, RONALD L. ENGER, in a field survey on SEPTEMBER 27, 19 95,  
 do hereby certify that under requirements of P.A. 74, Michigan P.A. of 1970, the corner points mentioned  
 in lines 1 and 2 above were in conformance with regulations and rules therefore as required in the  
 current manual of survey instructions of the United States Department of the Interior, Bureau of Land  
 Management or by a decree of a Court of Law and/or that the corner points mentioned in lines 3, 4 and 5  
 above were in conformance with the rules of the Michigan Board of Land Surveyors or by a Decree of a  
 Court of Law; established, re-established, monumented, re-monumented, recovered, found as  
 expressed below:

**NOTE: Not more than 4 corners, all in the same town and range, may be recorded  
 on this certificate.**

A. Description of original monument and accessories and/or subsequent restoration:

1. CORNER NOT SET IN ORIGINAL GOVERNMENT SURVEY.

2. L. BRYAN, PS #25832 RECORDED CORNER IN LIBER 6, PAGE 324 IN APRIL 1987 AS "SET 1/2"  
 BAR AND CAP ON NORTH-SOUTH 1/4 LINE OPPOSITE FENCE LINES EAST AND WEST", WITH THE  
 FOLLOWING WITNESSES:

NAIL AND TAG SOUTH SIDE POWER POLE, WEST, 44.38'

NAIL AND TAG NORTHWEST SIDE 8" TWIN MAPLE, N45°E, 83.34'

SOUTHWEST CORNER HOUSE, N70°E, 133.71'

CONTINUED ON BACK.

B. Description of corner evidence found and/or method applied in restoring or reestablishing corner:

SEARCHED AT APPARENT LOCATION OF CORNER AND FOUND 3/4" BAR AND PA 345 PS 18989  
 CAP IN MONUMENT BOX ON EAST-WEST FENCE LINE IN WEST LANE OF PRINGLE ROAD. AS  
 THERE IS NO RECORD OF COUNTY SURVEYOR ACTIVITY IN THIS SECTION AND NO WAY TO  
 ASCERTAIN THE ORIGIN OF THE EAST-WEST FENCE, I DO NOT AGREE THAT THE EAST-WEST  
 FENCE IS EVIDENCE OF AN EARLIER ESTABLISHMENT OF CENTER OF SECTION BY A  
 SURVEYOR. THEREFORE I REJECT L. BRYAN'S ESTABLISHMENT (ITEM A-2) AND ESTABLISH  
 THE CORNER AT THE INTERSECTION OF THE 1/4 LINES. SET STANDARD MARKER FOR PA 345  
 REMONUMENTATION IN INGHAM COUNTY TO MONUMENT CORNER. MEASURED NORTH 2632.46' TO  
 D-3. MEASURED SOUTH 2612.36' TO D-5. MEASURED WEST 2621.95 TO C-4. MEASURED EAST  
 2623.92 TO E-4. MEASUREMENTS ARE BASED ON M. FOUTY'S TRAVERSE IN REMONUMENTATION  
 FIELD BOOK LO-1.

C. Description of monument for corner and accessories established to perpetuate locating the position of the corner:

D-4 T4N R2E

3/4" DIAMETER X 24" LONG SMOOTH STEEL BAR AND CAP IMPRINTED "PA 345 PS 28409".

1/2" BAR IN MONUMENT BOX 4° NAZ., 29.73'

NAIL AND TAG PS 28409 IN EAST SIDE OF 6" OAK, 345° NAZ., 62.60'

NAIL AND TAG PS 28409 IN EAST SIDE OF 5" OAK, 354° NAZ., 86.54'

NAIL AND TAG PS 28409 IN WEST SIDE OF MULTIPLE TRUNK MAPLE, 25° NAZ., 110.58'

NAIL AND TAG PS 28409 IN NORTHWEST SIDE OF ANCHOR POST, 50° NAZ., 39.54'

CORNER IS 5' WEST OF CENTERLINE OF PRINGLE ROAD AND 30' SOUTH OF FENCES TO EAST  
 AND WEST.Signed by Ronald L. Enger

28409

Date

OCTOBER 11, 1995

Surveyor's Michigan License No. \_\_\_\_\_

FORM APPROVED BY MICHIGAN STATE BOARD OF LAND SURVEYORS, JAN. 28, 1971  
 REVISED MAY 14, 1975  
 REVISED JAN., 1983

P.A. 345 INGHAM COUNTY

PEER APPROVED 11/7/95

D-4 T4N R2E

PART A CONTINUED:

3. L. BRYAN PS #25832 IN FIELD TRAVERSE FOR UNRECORDED SURVEY SHOWS CORNER BEING SET ON NORTH-SOUTH 1/4 LINE AND FENCE LINE EAST-WEST AND THEN STATES THAT INTERSECTION OF 1/4 LINES SHOULD BE 30' SOUTH. L. BRYAN THEN SET EAST 1/4 CORNER 80.64' SOUTH OF FENCE INTERSECTION MAKING A 1° 17' DEFLECTION OF THE EAST-WEST 1/4 LINE AT THE CENTER OF SECTION IF LEFT AS IS.

4. 1994 PA 345 MONUMENTATION SURVEYOR MARVIN FOUTY, PS 18989, REPORTED FINDING CAPPED IRON #25832 6' WEST OF CENTERLINE PRINGLE ROAD ON MARCH 28, 1994 (BOOK L01, PAGE 2) AND AGAIN ON OCTOBER 20, 1994 (BOOK L01, PAGE 7).

Nov 30 8 13 AM '94

**LAND CORNER RECORDATION CERTIFICATE**  
**Filing Requirement of Act 74, Mich. P.A. 1970**

For corners in

Ingham  
 (County)  
Locke

Located In:

Corner Code #

REGISTER OF DEEDS

Daniel Johnson  
 TNGHAM COUNTY, MICH.

1. Public Land Survey

T 4N R 2EC-3

T \_\_\_\_\_ R \_\_\_\_\_

T \_\_\_\_\_ R \_\_\_\_\_

T \_\_\_\_\_ R \_\_\_\_\_

T \_\_\_\_\_ R \_\_\_\_\_

2. Property Controlling  
in Section

S \_\_\_\_\_ T \_\_\_\_\_ R \_\_\_\_\_

S \_\_\_\_\_ T \_\_\_\_\_ R \_\_\_\_\_

3. Miscellaneous  
Property in Sec.

S \_\_\_\_\_ T \_\_\_\_\_ R \_\_\_\_\_

S \_\_\_\_\_ T \_\_\_\_\_ R \_\_\_\_\_

Register of Deeds Stamp &amp; File Number

4. Lot No. \_\_\_\_\_, Recorded Plat \_\_\_\_\_

5. Private Claims \_\_\_\_\_

I, Marvin Fouty, in a field survey on Aug. 23, 19 94,  
 do hereby certify that under requirements of P.A. 74, Michigan P.A. of 1970, the corner points mentioned  
 in lines 1 and 2 above were in conformance with regulations and rules therefore as required in the  
 current manual of survey instructions of the United States Department of the Interior, Bureau of Land  
 Management or by a decree of a Court of Law and/or that the corner points mentioned in lines 3, 4 and 5  
 above were in conformance with the rules of the Michigan Board of Land Surveyors or by a Decree of a  
 Court of Law; established, re-established, monumented, re-monumented, recovered, found as  
 expressed below:

**NOTE: Not more than 4 corners, all in the same town and range, may be recorded  
 on this certificate.**

A. Description of original monument and accessories and/or subsequent restoration:

1. Post set in original Government Survey by Joseph Wampler in April 1826, witnessed by:  
 Tam 9 S 51/2E 84-1/2 W.O. 9 S62E 200

2. Larry A. Bryan LS# 25832 recorded corner on August 27, 1979 in Liber 5 of Corners, Page 283 Ingham Co.  
 Records as a Found decayed anchor post surrounded by numerous 4"-8" diameter stones at the intersection of fence  
 lines E, W, & S. The corner was replaced by 1/2" iron bar with cap in center of decayed anchor post with the  
 following witnesses: Nail and tag in West side of 8" Ash, S30°E, 3.48' Nail and tag in West side of 22" Maple,  
 N30°E, 30.54'; Nail and tag in West side of 20" Maple, N50°E 32.69' (Continued on back)

B. Description of corner evidence found and/or method applied in restoring or reestablishing corner:

Traversed Section and Found 1/2" bar & cap No. 25832 in decayed anchor post and fence lines E, W & S, with  
 one of the Bryan witnesses remaining, the 8" Ash which has been cut off at the top; Excavated around post and  
 found traces of stones. Measurements from the corner are: Bryan W2624.22'; Lester W2625.61'; Fouty  
 W2624.89'; Lester N2643.56'; Fouty N2643.94'; Bryan E 2612.32'; Fouty E2611.64'; Bryan S2643.95'; Fouty  
 S2643.27'. Accepted the Bryan iron as the best evidence of the perpetuation of the corner and replaced found bar  
 and cap with Standard 3/4" x 24" Ingham County Remonumentation Bar and PA345 Cap #18989.

C. Description of monument for corner and accessories established to perpetuate locating the position of the corner:

Standard 3/4" x 24" Ingham County Remonumentation Bar and PA345 Cap #18989.  
 Set Nail & Tag SW Side 18" Maple S 40°W 17.08'  
 Set Nail & Tag S Side 10" Maple West 50.88'  
 Set Nail & Tag E Side 24" Maple N15°W 72.08'  
 Set Nail & Tag NE Side 18" Ash S70°E 47.58'  
 Set Nail & Tag E Side twin 18" Maple S05°E 43.95'  
 Found Nail & Tag #25832 in 8" Ash stump S30°E, 3.3'.



Signed by

Date

Surveyor's Michigan License No.

P.A. 345 INGHAM COUNTY

PEER APPROVED 11/29/94 ML

FORM APPROVED BY MICHIGAN STATE BOARD OF LAND SURVEYORS, JAN. 28, 1971  
 REVISED MAY 14, 1975  
 REVISED JAN., 1983

3. Larry A. Bryan LS# 25832 used corner in a survey on June 20, 1979 recorded in Liber 3 of Surveys, Page 931 as set 1/2" bar and cap at fence intersection with same witnesses as in item # 2.
4. Surveyor Bryan's corner was tied into the survey of the Section as a 1/2" b & c, Bryan with no witness reference by Surveyor Ron Lester LS# 18998 in May of 1981. The unrecorded records of the results of the survey were supplied me by Surveyor Lester. The work was done for the Ingham County Remonumentation program.

Nov 30 8 12 AM '94

**LAND CORNER RECORDATION CERTIFICATE**  
**Filing Requirement of Act 74, Mich. P.A. 1970**

For corners in

Ingham  
 (County)  
Locke

Located In:

Corner Code #

REGISTER OF DEEDS

INGHAM COUNTY, MICH.

1. Public Land Survey

T 4N R 2EC-4

T \_\_\_\_\_ R \_\_\_\_\_

T \_\_\_\_\_ R \_\_\_\_\_

T \_\_\_\_\_ R \_\_\_\_\_

2. Property Controlling  
in Section

S \_\_\_\_\_ T \_\_\_\_\_ R \_\_\_\_\_

S \_\_\_\_\_ T \_\_\_\_\_ R \_\_\_\_\_

3. Miscellaneous

S \_\_\_\_\_ T \_\_\_\_\_ R \_\_\_\_\_

Property in Sec.

S \_\_\_\_\_ T \_\_\_\_\_ R \_\_\_\_\_

Register of Deeds Stamp &amp; File Number

4. Lot No. \_\_\_\_\_, Recorded Plat \_\_\_\_\_

5. Private Claims \_\_\_\_\_

	A	B	C	D	E	F	G	H	I	J	K	L	M
2	6		5		4		3		2		1		
3													
4	7		8		9		10		11		12		
5													
6	18		17		16		15		14		13		
7													
8	19		20		21		22		23		24		
9													
10	30		29		28		27		26		25		
11													
12	31		32		33		34		35		36		
13													

I, Marvin Fouty, in a field survey on Aug. 23, 1994, do hereby certify that under requirements of P.A. 74, Michigan P.A. of 1970, the corner points mentioned in lines 1 and 2 above were in conformance with regulations and rules therefore as required in the current manual of survey instructions of the United States Department of the Interior, Bureau of Land Management or by a decree of a Court of Law and/or that the corner points mentioned in lines 3, 4 and 5 above were in conformance with the rules of the Michigan Board of Land Surveyors or by a Decree of a Court of Law; established, re-established, monumented, re-monumented, recovered, found as expressed below:

**NOTE: Not more than 4 corners, all in the same town and range, may be recorded on this certificate.**

A. Description of original monument and accessories and/or subsequent restoration:

1. Post set in original Government Survey by Joseph Wampler in April, 1826 with the following witnesses:  
 W.O. 20 N63-1/2 E 29 D. O. 20 N2E 63

2. Larry Bryan LS# 25832 recorded the corner on April 28, 1987 in Liber 6 of Corners, Page 324 Ingham Co. Records as a set 1/2" bar in old anchor post with the following witnesses: Nail and tag south side 24" Hickory, N70°W, 67.80'; Nail and tag north side 12" Hickory, N40°E, 12.25'; Nail and tag east side 16" Oak, S10°E, 9.40'. No fence lines were noted.

B. Description of corner evidence found and/or method applied in restoring or reestablishing corner:

Searched in the vicinity of the corner from traverse information and found bar & cap #25832 at the intersection of fences N, S, and E. at base of rotted wood anchor post. Excavated a 4' diameter hole 2' deep around the anchor post but found no further evidence of corner location. The Bryan witnesses including the nail and tag in 12" Hickory, the Nail and tag in 24" Hickory (now broken off), and the Nail and tag in 24" Hickory (now broken off), and the 16" oak (now a stump); were remaining and agreed with his dimensions. The iron was in fence lines N, S, & E. Measurements from the corner are: Bryan E2617.12'; Fouty E2618.59'; Bryan N2643.95'; Fouty N2643.27'; Bryan S2638.68'; Fouty S2638.90'. There is no record of the County Surveyor having perpetuated the corner. Accepted the bar and cap as the perpetuation of the corner and replaced with Standard 3/4" x 24" Ingham County Remonumentation Bar and PA345 Cap #18989

C. Description of monument for corner and accessories established to perpetuate locating the position of the corner:

Standard 3/4" x 24" Ingham County Remonumentation Bar and PA345 Cap #18989.

Set Nail &amp; Tag NW Side 14" Hickory N40°E 12.00'

Set Nail &amp; Tag E Side 14" Hickory North 33.20'

Set Nail &amp; Tag N Side Twin 12' Hickory N85°E 30.07'

Set Nail &amp; Tag W Side 14" Hickory S01°W 35.79'

Set Nail &amp; Tag NW Side 16" Ash S25°W 169.13'

Found Nail &amp; Tag #25832 NW side 14" Hickory N45°E, 12.10'

Found Nail &amp; Tag #25832 E. side 20" stump S10°E 9.30'

Found Nail &amp; Tag #25832 S. side 30" broken Hickory N70°W 68.0'

Signed by Marvin Fouty Date: Oct. 5, 1994Surveyor's Michigan License No. 18989

Nov 30 8 13 AM '94

# LAND CORNER RECORDATION CERTIFICATE Filing Requirement of Act 74, Mich. P.A. 1970

For corners in

Ingham  
(County)  
Locke

Located In:

Corner Code #

REGISTER OF DEEDS

INGHAM COUNTY, MICH.

1. Public Land Survey

T 4N R 2EC-5

T \_\_\_\_\_ R \_\_\_\_\_

T \_\_\_\_\_ R \_\_\_\_\_

T \_\_\_\_\_ R \_\_\_\_\_

2. Property Controlling  
in Section

S \_\_\_\_\_ T \_\_\_\_\_ R \_\_\_\_\_

S \_\_\_\_\_ T \_\_\_\_\_ R \_\_\_\_\_

3. Miscellaneous  
Property in Sec.

S \_\_\_\_\_ T \_\_\_\_\_ R \_\_\_\_\_

S \_\_\_\_\_ T \_\_\_\_\_ R \_\_\_\_\_

Register of Deeds Stamp &amp; File Number

4. Lot No. \_\_\_\_\_, Recorded Plat \_\_\_\_\_

5. Private Claims \_\_\_\_\_

I, Marvin Fouty, in a field survey on Aug. 23, 19 94, do hereby certify that under requirements of P.A. 74, Michigan P.A. of 1970, the corner points mentioned in lines 1 and 2 above were in conformance with regulations and rules therefore as required in the current manual of survey instructions of the United States Department of the Interior, Bureau of Land Management or by a decree of a Court of Law and/or that the corner points mentioned in lines 3, 4 and 5 above were in conformance with the rules of the Michigan Board of Land Surveyors or by a Decree of a Court of Law; established, re-established, monumented, re-monumented, recovered, found as expressed below:

NOTE: Not more than 4 corners, all in the same town and range, may be recorded on this certificate.

A. Description of original monument and accessories and/or subsequent restoration:

1. Post set in original Government Survey by Joseph Wampler in April 1826 with the following witnesses:  
Elm 12 S11E 12 DO 13 N70E 13

2. Surveyor Clyde K. Stephens LS# 3829 recorded the corner on July 26, 1972 in Liber 2 of Corners, Page 13 Ingham Co. Records as a found 1/2" iron rod in the centerline of 2 section line Roads (Haslett & Harris) and on a projection of an old fence north of the corner with the following witnesses: Survey tag in the South side of a utility pole N40°58'W 42.53'; Survey tag in the South side of a utility pole N36°25'E 34.65'; Survey tag in the North side of a utility pole S23°03'E 74.75'

(continued on back)

B. Description of corner evidence found and/or method applied in restoring or reestablishing corner:

Found a 1/2" bar in the center of Haslett Road on the centerline of Harris Road to the South and a fence line to the north from witnesses. The C. Stephens witness in power pole in item 2A was intact, the other 2 Stephens power poles were gone. One witness from the ICRC records was intact, the twin 6", 8" Ash SE 73.43. The Measurements from the corner are Bryan E2612.33; Fouty E2612.51'; Bryan N2638.63'; Fouty N2638.90'; There was no record of the County Surveyor perpetuating the corner. I accepted the corner position as the best evidence of the corner and replaced the 1/2" bar with Standard 3/4" x 24" Ingham County Remonumentation Bar and PA345 Cap #18989 in monument box.

C. Description of monument for corner and accessories established to perpetuate locating the position of the corner:

Standard 3/4" x 24" Ingham County Remonumentation Bar and PA 345 Cap #18989 in monument box.  
Set Nail & Tag #16053 (J. Stephens) S face of Power Pole N 40°W 42.53'  
Set Nail & Tag #18989 W Side twin 18" Ash S. 43°E 73.50'  
Set Nail & Tag #18989 SE side 20" Hickory S75°W 100.72'  
Found Nail & Tag #18989 W face 36" Ash N08°W 56.80'

Signed by Marvin FoutyDate Oct. 5, 1994Surveyor's Michigan License No. 18989

2735

3. Ronnie M. Lester LS# 18998 used corner in a survey on Oct. 26, 1972 recorded in Liber 1 of Surveys, Page 520 as found boat spike with the following witnesses:
  - Nail and tag south side power pole, NE, 34.62'
  - Nail and tag south side telephone pole, NW, 42.49'
  - Nail and tag north side power pole, SE, 74.76'
4. Ronnie M. Lester LS# 18998 used corner in a survey on March 27, 1973 recorded in Liber 1 of Surveys, Page 728 as set 1/2" bar with same witnesses as item 3.
5. Ronnie M. Lester LS# 18998 used corner in a survey on April 3, 1974 recorded in Liber 1 of Surveys, Page 1221 as set 1/2" bar with same witnesses as item 3.
6. Larry Bryan LS# 25832 reported using the corner in an unrecorded survey in March of 1991 with no record of monument or witnesses. Surveyor Bryan supplied me with his Section breakdown dimensions.
7. The Ingham County Road Commission records revealed an "iron" with the following witnesses:
  - 8" Elm NNW 41.81'
  - Anch. post SW 40.67'
  - T P SSW 49.28'
  - Tw 16", 24" Oak SSW 76.03'
  - Tw 6", 8" Ash SE 73.43'

FILED

LIBER 8 PAGE 368

Nov 30 8 13 AM '94

# LAND CORNER RECORDATION CERTIFICATE

## Filing Requirement of Act 74, Mich. P.A. 1970

REGISTER OF DEEDS

*Daniel J. Johnson*  
 INGHAM COUNTY, MICH.

For corners in

Ingham  
 (County)  
Locke

Located In:

Corner Code #

1. Public Land Survey

T 4N R 2ED-3

T \_\_\_\_\_ R \_\_\_\_\_

T \_\_\_\_\_ R \_\_\_\_\_

T \_\_\_\_\_ R \_\_\_\_\_

T \_\_\_\_\_ R \_\_\_\_\_

2. Property Controlling  
in Section

S \_\_\_\_\_ T \_\_\_\_\_ R \_\_\_\_\_

S \_\_\_\_\_ T \_\_\_\_\_ R \_\_\_\_\_

3. Miscellaneous  
Property in Sec.

S \_\_\_\_\_ T \_\_\_\_\_ R \_\_\_\_\_

S \_\_\_\_\_ T \_\_\_\_\_ R \_\_\_\_\_

Register of Deeds Stamp &amp; File Number

4. Lot No. \_\_\_\_\_, Recorded Plat \_\_\_\_\_

5. Private Claims \_\_\_\_\_

	A	B	C	D	E	F	G	H	I	J	K	L	M
2	6		5		4		3		2		1		
3													
4	7		8		9		10		11		12		
5													
6	18		17		16		15		14		13		
7													
8	19		20		21		22		23		24		
9													
10	30		29		28		27		26		25		
11													
12	31		32		33		34		35		36		
13													

MARVIN FOUTY, in a field survey on Sept 4, 19 94, do hereby certify that under requirements of P.A. 74, Michigan P.A. of 1970, the corner points mentioned in lines 1 and 2 above were in conformance with regulations and rules therefore as required in the current manual of survey instructions of the United States Department of the Interior, Bureau of Land Management or by a decree of a Court of Law and/or that the corner points mentioned in lines 3, 4 and 5 above were in conformance with the rules of the Michigan Board of Land Surveyors or by a Decree of a Court of Law, established, re-established, monumented, re-monumented, recovered, found as expressed below:

NOTE: Not more than 4 corners, all in the same town and range, may be recorded on this certificate.

A. Description of original monument and accessories and/or subsequent restoration:

1. Post set in original Government Survey by Joseph Wampler D.S. in April 1826, with the following witnesses:  
 W.O. 10 S31E 4-1/2  
 Ash 10 N13W 3-1/2

(continued on back)

3. Description of corner evidence found and/or method applied in restoring or reestablishing corner:

Searched at location determined by Section survey. Found concrete monument No. 18998 called for by Surveyor Lester. 2 of the Lester witnesses were intact. Measurements reported Fouty N2655.94'; Fouty E2633.14'; Bryan E2634.65'; Bryan S2602.49'; Fouty W2611.64'; Bryan W2609.43'. Lester's excavation had produced an axle shaft surrounded by clay tile. I therefore accepted his monument as the best evidence of the perpetuated location of the corner and replaced with Standard 3/4" x 24" Ingham County Remonumentation Bar and PA345 Cap #18989 in monument box.

2. Description of monument for corner and accessories established to perpetuate locating the position of the corner:

Standard 3/4" x 24" Ingham County Remonumentation Bar and PA345 Cap #18989 in monument box.  
 Nail & Tag #18998 S Side Corner Post West 16.69'  
 Nail & Tag W Side Corner Post N10°W 29.62'  
 Nail & Tag W Side 10" Elm S17°E 119.42'  
 Nail & Tag N Side 12" Elm S80°E 142.05'  
 Nail & Tag NE Side Utility Pole N70°E 48.26'  
 SE Corner stone foundation of gray 2 story farmhouse East 182.32'



Signed by M. Fouty Date Oct. 5, 1994

Surveyor's Michigan License No. 18989

P.A. 345 INGHAM COUNTY

PEER APPROVED 11/29/94 AL

FORM APPROVED BY MICHIGAN STATE BOARD OF LAND SURVEYORS, JAN. 28, 1971  
 REVISED MAY 14, 1975  
 REVISED JAN., 1983

2736

2. Note on T.J. Brown survey dated Sept. 2, 1864 and recorded in Vol.3, Page 15, County Surveyors Records, added by A.P. Drake, County Surveyor, on May 28, 1879 "found old stumps, marked these new trees"

Hickory 4 N82°E 110-1/2"

W. O. 20 N54°W 92

3. Ronnie M. Lester LS# 18998 recorded corner on November 30, 1978 in Liber 5 of Corners, Page 72 Ingham Co. Records as a Found axle shaft surrounded by clay tile subsequently replaced by 4"X 36" concrete monument with 1/2"X 38" rerod with cap #18998 and the following witnesses:

Placed small dent in west end C.M.P., South 44.11'

Nail and tag #18998 South side 60" Walnut, NW, 129.01'

Nail and tag #18998 South side 5" wood Fence Post, West, 16.69'

Nail and tag #18998 South side 24" Wild Cherry, West, 201.88'

Found dent in north end C.M.P., East 52.09

SE corner stone foundation of gray 2 story farmhouse 1' above ground, East, 182.32'

4. Larry Bryan LS# 25832 reported using the corner in an unrecorded survey in March of 1991 with no record of monument or witnesses. Surveyor Bryan supplied me with his Section breakdown dimensions.

Nov 30 8 13 AM '94

# LAND CORNER RECORDATION CERTIFICATE Filing Requirement of Act 74, Mich. P.A. 1970

For corners in

Ingham  
(County)  
Locke

Located In:

Corner Code #

REGISTERED DEEDS

INGHAM COUNTY, MICH.

1. Public Land Survey

T 4N R 2ED-5

T \_\_\_\_\_ R \_\_\_\_\_

T \_\_\_\_\_ R \_\_\_\_\_

T \_\_\_\_\_ R \_\_\_\_\_

T \_\_\_\_\_ R \_\_\_\_\_

2. Property Controlling  
in Section

S \_\_\_\_\_

T \_\_\_\_\_ R \_\_\_\_\_

S \_\_\_\_\_

T \_\_\_\_\_ R \_\_\_\_\_

3. Miscellaneous  
Property in Sec.

S \_\_\_\_\_

T \_\_\_\_\_ R \_\_\_\_\_

S \_\_\_\_\_

T \_\_\_\_\_ R \_\_\_\_\_

Register of Deeds Stamp &amp; File Number

4. Lot No. \_\_\_\_\_, Recorded Plat \_\_\_\_\_

5. Private Claims \_\_\_\_\_

I, Marvin Fouty, in a field survey on Mar. 28, 19 94, do hereby certify that under requirements of P.A. 74, Michigan P.A. of 1970, the corner points mentioned in lines 1 and 2 above were in conformance with regulations and rules therefore as required in the current manual of survey instructions of the United States Department of the Interior, Bureau of Land Management or by a decree of a Court of Law and/or that the corner points mentioned in lines 3, 4 and 5 above were in conformance with the rules of the Michigan Board of Land Surveyors or by a Decree of a Court of Law; established, re-established, monumented, re-monumented, recovered, found as expressed below:

NOTE: Not more than 4 corners, all in the same town and range, may be recorded on this certificate.

A. Description of original monument and accessories and/or subsequent restoration:

1. Post set in original Government Survey by Joseph Wampler in April 1826, witnessed by:

WO 20" N43°W 69-1/2

DO 32" S52°W 65-1/2

2. A. Jackson, Co. Surveyor, reported using corner in survey dated June 14, 1841 and recorded in Vol. 1, Page 199 of County Surveyor's Records with no mention of monument and the following witnesses:

W. Oak 20" N43-1/2°W 69-1/2'

W. Oak 32" S52°W 65-1/2' (continued on back)

B. Description of corner evidence found and/or method applied in restoring or reestablishing corner:

Found 1/2" bar in Haslett Road at Pringle. The monument set by Lester in A4 was not found. Found the hole in CMP witness from A4. The 24" maple SW 52.89' in A5 is now a stump at ground level. The 12" Oak SSE at 52.12' was still present. Measurements from the corner are Bryan W2612.33'; Fouty W2612.51'; Bryan N2641.84'; Fouty N2642.08'; Bryan E2627.22'; Fouty E2627.15'; Lester measured the Mile along the South line of Section 5 as 5238.90'; Bryan 5239.22'; and Fouty 5239.76'. I accepted the 1/2" iron bar as being the perpetuation of the corner reestablished by Surveyor Lester in A4 above. Replaced found iron with Standard 3/4" x 24" Ingham County Remonumentation Bar and PA 345 Cap #18989 in monument box.

C. Description of monument for corner and accessories established to perpetuate locating the position of the corner:


Standard 3/4" x 24" Ingham County Remonumentation Bar and PA345 Cap #18989 in monument box.

Set Nail &amp; Tag #18989 in N Side 14" Oak S50°E 73.81'

Set Nail &amp; Tag in W side Brace Post to South 38.40'

Set Nail &amp; Tag in E side Power Pole N25°W 76.25'

Found 1/4" Hole punched in top/center of E. end of 24" CMP. ENE 35.88'



Signed by

Surveyor's Michigan License No.

Date

Oct. 5, 199418989

3. John MCCreary, Co. Surveyor, reported using corner in survey dated March 19, 1890 in Vol 1, Pages 198, 199 and added witness:

W. Oak 18' S22-1/2°E 53'

4. Surveyor Ronnie M. Lester LS# 18998 as a part of the Ingham County remonumentation project recorded the corner on June 22, 1979 in Liber 5 of Corners, Page 157 Ingham Co. Records as a found pyramid of 24 stones with a 3"x8"x10" pointed stone on top. The recordation certificate filed by Surveyor Lester states "Excavated a 7' x 8' hole to an average depth of 4.9', mostly north of the centerline of Haslett Road, west of the centerline of Pringle Road and on a tree/fence line to the south. Found a pyramid of 24 stones with a 3" x 8" x 10" pointed stone as the top of the pyramid 2.5' below the surface +- 3.0' north of centerline of Haslett Road and on tree/fence line to the south. Location of stone pile is in close accord with witnesses as given by Ingham County Road Commission records and records attributed to Wm. Barryman, County Surveyor.....". He subsequently replaced the found monument with a 4"X36" concrete monument with a 1/2"X36" rerod and cap #18998 with concrete collar and the following witnesses:

Nail and tag #18998, north side 24" Maple, S.W. 52.89'

Nail and tag #18998, north side 28" Maple, WSW, 97.30'

Nail and tag #18998, east side 12" Oak, SSE. 52.12'

1/4" hole punched in top center of 24" CMP, ENE, 35.88'

5. Larry a Bryan LS# 25832 used corner in a survey on June 3, 1987 as a found 1/2" bar and recorded in Liber 6 of Surveys, Page 416 witnessed by:

Nail and tag, North side 24" stump, Southwest, 52.89'

Nail and tag, North side 28" stump, West-Southwest, 97.30'

Nail and tag, East side 12" Oak, South-Southeast, 52.12'

FILED

LIBER 8 PAGE 372

# LAND CORNER RECORDATION CERTIFICATE

## Filing Requirement of Act 74, Mich. P.A. 1970

NOV 30 8 14 AM '94

 REGISTER OF DEEDS  
 INGHAM COUNTY, MICH.

For corners in

Ingham  
 (County)  
Locke

Located In:

Corner Code #

1. Public Land Survey

T AN R 2EE-S

T \_\_\_\_\_ R \_\_\_\_\_

T \_\_\_\_\_ R \_\_\_\_\_

T \_\_\_\_\_ R \_\_\_\_\_

2. Property Controlling in Section

S \_\_\_\_\_ T \_\_\_\_\_ R \_\_\_\_\_

S \_\_\_\_\_ T \_\_\_\_\_ R \_\_\_\_\_

3. Miscellaneous Property in Sec.

S \_\_\_\_\_ T \_\_\_\_\_ R \_\_\_\_\_

S \_\_\_\_\_ T \_\_\_\_\_ R \_\_\_\_\_

Register of Deeds Stamp &amp; File Number

4. Lot No. \_\_\_\_\_, Recorded Plat \_\_\_\_\_

5. Private Claims \_\_\_\_\_

I, Marvin Fouty, in a field survey on Nov 24, 19 94, do hereby certify that under requirements of P.A. 74, Michigan P.A. of 1970, the corner points mentioned in lines 1 and 2 above were in conformance with regulations and rules therefore as required in the current manual of survey instructions of the United States Department of the Interior, Bureau of Land Management or by a decree of a Court of Law and/or that the corner points mentioned in lines 3, 4 and 5 above were in conformance with the rules of the Michigan Board of Land Surveyors or by a Decree of a Court of Law; established, re-established, monumented, re-monumented, recovered, found as expressed below:

NOTE: Not more than 4 corners, all in the same town and range, may be recorded on this certificate.

A. Description of original monument and accessories and/or subsequent restoration:

1. Post set in original Government Survey by Joseph Wampler in April 1826

There was no apparent public record of the County Surveyor having reported the corner.

There is no record of the corner or witnesses in Ingham County Road Commission records.

2. Surveyor Oscar Boss LS #13574 recorded the corner on Oct. 26, 1972 in Liber 2 of Corners, Page 107 Ingham County Records as set P.K. Nail from occupation witnessed by:

N80°E 71.31' Nail South side 30" Oak

S2°W 37.68' Nail West side 48" Maple

N9°W 29.16' Southeast corner telephone cable box (continued on back)

B. Description of corner evidence found and/or method applied in restoring or reestablishing corner:

Searched at the corner location and found the 1/2" bar in monument box (with missing cover) 1.8' south of the physical centerline of Haslett Road on fence lines north and south. Apparently the monument was placed by the Ingham County Road Commission though no record of the corner or witnesses was extant at the Road Commission. I was unable to obtain any information about the Boss survey or measurements in the area. Measurements from the corner are Bryan W2627.00'; Fouty W2627.15'; Bryan N2709.95' to iron in fence intersection; Fouty N2710.55 to iron in fence intersection; Accepted the corner location as the perpetuation of the corner first reestablished by Surveyor Boss and replaced the 1/2" bar with a Standard 3/4" x 24" Ingham County Remonumentation Bar and PA 345 Cap #18989 in the monument box with replaced cover..

C. Description of monument for corner and accessories established to perpetuate locating the position of the corner:

Standard 3/4" x 24" Ingham County Remonumentation Bar and PA 345 Cap #18989 in monument box.

Nail &amp; Tag No. 18989 in S. side 30" Maple N80°E 103.02'

Nail &amp; Tag No. 18989 in W. side 30" Maple South 37.68'

Nail &amp; Tag No. 18989 in N. face 22" Maple S50°W 67.90'

NE Cor. @ top of conc. porch House No. 3506 Haslett Rd. S45°E 79.00'

Southeast corner telephone riser box, N10°W 34.00'



Signed by

Date

OCT. 5, 1994

Surveyor's Michigan License No.

18989
 FORM APPROVED BY MICHIGAN STATE BOARD OF LAND SURVEYORS, JAN. 28, 1971  
 REVISED MAY 14, 1975  
 REVISED JAN., 1983

 P.A. 345 INGHAM COUNTY  
 PEER APPROVED 11/29/94 AL

2738

3. Ronnie M. Lester LS#18998 recorded the corner on April 11, 1973 in Liber 2, of Corners, Page 377 Ingham County Records as found P.K. Nail on fence line north and south and subsequently replaced with a 1/2" iron bar and cap #18998 witnessed by:

Nail and flag West side 30" Maple, South 37.70'  
Nail and Flag South side 24" Oak Northeast 71.34'  
Nail and Flag West side 36" stump North 26.05'

4. Surveyor Oscar Boss again used the corner in a survey on August 25, 1972 recorded in Liber 1 of Surveys, Page 464 as set P.K. Nail with same witnesses as item #2.

5. Ronnie M. Lester LS#18998 used corner in a survey on Oct. 26, 1972 recorded in Liber 1 of Surveys, Page 520 as set 1/2" bar with same witnesses as item #3.

6. Ronnie M. Lester LS#18998 used the corner in a survey on March 27, 1973 recorded in Liber 1 of Surveys, Page 727 and again in a survey on April 3, 1974 recorded in Liber 1 of Surveys, Page 1221 as found 1" bar with same witnesses as item #3.

7. Surveyor Larry A. Bryan LS#25832 used corner in a survey on June 3, 1987 recorded in Liber 6 of Surveys, Page 416 and again in a survey on November 3, 1987 recorded in Liber 6 of Surveys, Page 569 as found 1/2" iron in monument box with the following witnesses:

Nail, South side 24" Maple N80°E 102.60'  
Nail, West side 30" Maple, South, 37.70'  
Southeast corner telephone riser, N10°W 34.00'

8. Larry A. Bryan LS#25832 used the corner in a survey on November 3, 1987 recorded in Liber 6 of Surveys, Page 569 as found 1/2" iron in monument box with same witnesses as item #7.