

LAND CORNER RECORDATION CERTIFICATE

FILING REQUIREMENT OF ACT 74, MICH. P.A. 1970

NE. CORNER SECTION 18, T4N, R2E, LOCKE TWP.
INGHAM COUNTY

LIBER 2 PG 13

FOR CORNERS OF:-	LOCATED IN:-	CORNER CODE NUMBER
1. PUBLIC LAND SURVEY	T. 4 N. R. 2 E.	C-5
2. PROPERTY CONTROLLING IN SECTION	T. N. R. E.	
3. MISCELLANEOUS PROPERTY IN SECTION	T. N. R. E.	
4. LOT NO.	RECORDED PLAT	
5. PRIVATE CLAIMS		

FILED

JUL 26 4 15 PM '72

REGISTER OF DEEDS
Paul M. Lewis
INGHAM COUNTY, MICH.

REGISTER OF DEEDS STAMP AND FILING NUMBER

I, Clyde K. Stephens do hereby certify that under requirements of P.A. 74, Michigan P.A. of 1970, the corner points mentioned in lines 1 and 2 above (identified with circles on index code diagram - over) were, in a field survey on June 29, 1972, established, re-established, monumented, re-monumented, recovered or restored as expressed below and in conformance with regulations and rules therefore as required in the current manual of survey instructions of the United States Department of the Interior, Bureau of Land Management or by a decree of a court of law. Furthermore, that the corner points mentioned in lines 3, 4 and 5 above were, in a field survey on 19, found, recovered, restored, established or re-established as expressed below and in conformance with the rules of the Michigan State Board of Registration for Land Surveyors or, by a Decree of a Court of law:

A. Description of original monument and accessories and/or subsequent restoration:
The original monument and accessories obliterated.

B. Description of corner evidence found and/or method applied in restoring or re-establishing corner:

A 1/2 inch iron rod was found in the centerline of the two section line roads (Haslett Road and Harris Road). and on a projection of an old fence north of the corner.

C. Description of monument for corner and accessories established to perpetuate locating the position of the corner:
The 1/2 inch iron rod found at the NE. corner was left in position with the following witnesses:

Survey tag in the S. side of a utility pole N40°58'W 42.53 feet.
Survey tag in the S. side of a utility pole N36°25'E 34.65 feet.
Survey tag in the N. side of a utility pole S23°03'E 74.75 feet.
The bearing of the section line west of the corner is N89°57'W.
The bearing of the section line south of the corner is S4°09'E.

SIGNED BY Clyde K. Stephens DATE July 25, 1972

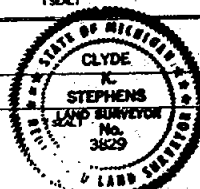
SURVEYOR'S MICHIGAN REGISTRATION NO. 3829

(SEAL)

FOR STATE AND UNITED STATES AGENCIES:

SIGNED BY _____ DATE _____
CHIEF OF SURVEY PARTY

APPROVED AND SIGNED BY _____ DATE _____
MICHIGAN REGISTERED LAND SURVEYOR



327

SURVEYOR'S MICHIGAN REGISTRATION NO. _____

FORM APPROVED BY MICHIGAN STATE BOARD OF REGISTRATION, DEC. 28, 1971
DISTRIBUTED BY MICHIGAN SOCIETY OF REGISTERED LAND SURVEYORS

LAND CORNER RECORDATION CERTIFICATE

FILING REQUIREMENT OF ACT 74, MICH. P.A.1970

LIBER 2 PG 107
FILED

FOR CORNERS OF:-	LOCATED IN:-	CORNER CODE NUMBER
1. PUBLIC LAND SURVEY <u>9</u> T. <u>4</u> N. R. <u>2</u> E.		<u>E-S, F-S</u>
2. PROPERTY CONTROLLING IN SECTION <u> </u> T. <u> </u> N. S. R. <u> </u> E.		
3. MISCELLANEOUS PROPERTY IN SECTION <u> </u> T. <u> </u> N. S. R. <u> </u> E.		
4. LOT NO. <u> </u> RECORDED PLAT <u> </u>		
5. PRIVATE CLAIMS <u> </u>		

OCT 26 10 01 AM '72
REGISTER OF DEEDS
Paul M. Lewis
INGHAM COUNTY, MICH.

REGISTER OF DEEDS STAMP AND FILING NUMBER

I, OSCAR BOSS do hereby certify that under requirements of P.A. 74, Michigan P.A. of 1970, the corner points mentioned in lines 1 and 2 above (identified with circles on index code diagram - over) were, in a field survey on Aug 25 1972 established, re-established, monumented, re-monumented, recovered or restored as expressed below and in conformance with regulations and rules therefore as required in the current manual of survey instructions of the United States Department of the Interior, Bureau of Land Management or by a decree of a court of law. Furthermore, that the corner points mentioned in lines 3, 4 and 5 above were, in a field survey on 19 found, recovered, restored, established or re-established as expressed below and in conformance with the rules of the Michigan State Board of Registration for Land Surveyors or, by a Decree of a Court of law:

A. Description of original monument and accessories and/or subsequent restoration:

E-S: UNKNOWN
F-S: UNKNOWN

B. Description of corner evidence found and/or method applied in restoring or re-establishing corner:

E-S: SET P.K. NAIL (OCCUPATION)
F-S: FOUND 1/4" BOLT IN BLACK TOP

C. Description of monument for corner and accessories established to perpetuate locating the position of the corner:

E-S: P.K. NAIL
N 80° E - 71.31 - NAIL S. SIDE 30' OAK
S 2° W - 37.68 - NAIL W. SIDE 40' MAPLE
N 9° W - 29.16 - S.E. COR. TEL. CABLE BOX
F-S: 1/4" BOLT
N 64° E - 75.35 - NAIL F.D. NW S. SIDE TEL. POLE
S 59° E - 61.03 - NW COR. TEL. CABLE BOX
N 77° W - 40.25 - NAIL S. SIDE 34' OAK



SIGNED BY Oscar Boss DATE 10-23-72

SURVEYOR'S MICHIGAN REGISTRATION NO. 13574 (SEAL)

FOR STATE AND UNITED STATES AGENCIES:

SIGNED BY CHIEF OF SURVEY PARTY DATE

APPROVED AND SIGNED BY MICHIGAN REGISTERED LAND SURVEYOR DATE (SEAL)

SURVEYOR'S MICHIGAN REGISTRATION NO.

375

FORM APPROVED BY MICHIGAN STATE BOARD OF REGISTRATION, JAN. 28, 1971
DISTRIBUTED BY MICHIGAN SOCIETY OF REGISTERED LAND SURVEYORS

INGHAM COUNTY
LAND CORNER RECORDATION CERTIFICATE
FILING REQUIREMENT OF ACT 74, MICH. P.A. 1970

LIBER 2 PG 377

FOR CORNERS OF: LOCATED IN: CORNER CODE NUMBER FILED

1. PUBLIC LAND SURVEY Sec. 17 T. 4 N. R. 2 E. E-5

2. PROPERTY CONTROLLING IN SECTION T. N. R. E.

3. MISCELLANEOUS PROPERTY IN SECTION T. N. R. E.

4. LOT NO. RECORDED PLAT

5. PRIVATE CLAIMS

REGISTER OF DEEDS
Aug 11 1 26 PM '70
P. M. Lester
INGHAM COUNTY MICH.

REGISTER OF DEEDS STAMP AND
FILING NUMBER

I, Ronnie M. Lester do hereby certify that under requirements of P.A. 74, Michigan P.A. of 1970 the corner points mentioned in lines 1 and 2 above (identified with circles on index code diagram - over) were, in a field survey on March 16 19 73 established, re-established, monumented, re-monumented, recovered or restored as expressed below and in conformance with regulations and rules therefore as required in the current manual of survey instructions of the United States Department of the Interior, Bureau of Land Management or by a decree of a court of law. Furthermore, that the corner points mentioned in lines 3, 4 and 5 above were, in a field survey on 19 found, recovered, restored, established or re-established as expressed below and in conformance with the rules of the Michigan State Board of Registration for Land Surveyors or, by a Decree of a Court of law:

A. Description of original monument and accessories and, or subsequent restoration:

E-5 Original monuments and accessories obliterated.

B. Description of corner evidence found and/or method applied in restoring or re-establishing corner:

E-5 Found P.K. Nail and replaced with 1/2" iron bar at Centerline of Haslett Road and fence line North & South.

C. Description of monument for corner and accessories established to perpetuate locating the position of the corner:

E-5 NE Corner Section 17, T4N, R2E

Found nail & flag West side 30" maple, South, 37.70'
Found nail & flag South side 24" oak, NE, 71.34'
Found nail & flag West side 36" stump, North, 25.05'

SIGNED BY Ronnie M. Lester DATE Aug 11 1970

SURVEYOR'S MICHIGAN REGISTRATION NO. 18998

FOR STATE AND UNITED STATES AGENCIES:

SIGNED BY _____ DATE _____

APPROVED AND SIGNED BY _____ DATE _____

SURVEYOR'S MICHIGAN REGISTRATION NO. _____

FORM No. M-10730
PUBLISHED BY MICHIGAN SOCIETY OF REGISTERED LAND SURVEYORS

FORM APPROVED BY MICHIGAN STATE BOARD OF REGISTRATION, JAN. 28, 1971
DISTRIBUTED BY MICHIGAN SOCIETY OF REGISTERED LAND SURVEYORS

NOTE: This certificate supersedes incorrectly recorded corner as recorded in Liber 2, pages 269 and 260.

INGHAM COUNTY
LAND CORNER RECORDATION CERTIFICATE
FILING REQUIREMENT OF ACT 74, MICH. P.A. 1970

LIBER 2 PG 455

FOR CORNERS OF--	LOCATED IN--	CORNER CODE NUMBER
1. PUBLIC LAND SURVEY <u>4</u>	T. <u>4</u> N. <u>2</u> E.	E-3, F-3
2. PROPERTY CONTROLLING IN SECTION <u>4</u>	T. <u>4</u> N. <u>2</u> E.	
3. MISCELLANEOUS PROPERTY IN SECTION <u>4</u>	T. <u>4</u> N. <u>2</u> E.	
4. LOT NO. _____	RECORDED PLAT _____	
5. PRIVATE CLAIMS _____		

FILED

JUN 28 1 25 PM '73

REGISTER OF DEEDS

Paul M. Lewis
INGHAM COUNTY, MICH.

REGISTER OF DEEDS STAMP AND FILING NUMBER

I, Ronnie K. Lester do hereby certify that under requirements of P.A. 74, Michigan P.A. of 1970, the corner points mentioned in lines 1 and 2 above (identified with circles on index code diagram - over) were, in a field survey on Aug 16, 1973, established, re-established, monumented, re-monumented, recovered or restored as expressed below and in conformance with regulations and rules therefore as required in the current manual of survey instructions of the United States Department of the Interior, Bureau of Land Management or by a decree of a court of law. Furthermore, that the corner points mentioned in lines 3, 4 and 5 above were, in a field survey on 19, found, recovered, restored, established or re-established as expressed below and in conformance with the rules of the Michigan State Board of Registration for Land Surveyors or, by a Decree of a Court of law:

A. Description of original monument and accessories and/or subsequent restoration:

E-3, Original monument and accessories obliterated.
F-3,

B. Description of corner evidence found and/or method applied in restoring or re-establishing corner:

E-3, Set 1/2" bar in Centerline of Colby Rd. at prorated government measurement.

F-3, Set concrete nail in accord with KDSH records.

C. Description of monument for corner and accessories established to perpetuate locating the position of the corner:

E-3, SW Corner Section 4, T4N, R2E
1/2" bar Centerline Colby Rd.
Nail & Tag South side 24" tree, WNW, 213.40'
Nail & Tag South side 24" oak, ENE, 156.92'
SW corner brick house #3501, NE, 164.94'
F-3, S 1/4 Corner Section 4, T4N, R2E
Set concrete nail 8.32' East Centerline K-52 on fractional lot
Nail & Tag South side 20" hickory, ENE, 99.90'
Nail & Tag West side 36" oak, ESE, 115.28'

SIGNED BY Ronnie K. Lester DATE Aug 16, 1973

SURVEYOR'S MICHIGAN REGISTRATION NO. 18998

FOR STATE AND UNITED STATES AGENCIES:

SIGNED BY _____ DATE _____

APPROVED AND SIGNED BY _____ DATE _____

SURVEYOR'S MICHIGAN REGISTRATION NO. 18998

FORM APPROVED BY MICHIGAN STATE BOARD OF REGISTRATION, JAN. 28, 1971
DISTRIBUTED BY MICHIGAN SOCIETY OF REGISTERED LAND SURVEYORS

INGHAM COUNTY-LOGAN TWP.

LAND CORNER RECORDATION CERTIFICATE
FILING REQUIREMENT OF ACT 74, MICH. P.A. 1970

FOR CORNERS OF:-	LOCATED IN:-	CORNER CODE NUMBER
1. PUBLIC LAND SURVEY	T. 4 N. R. 2 E.	D-3
2. PROPERTY CONTROL ING IN SECTION	T. N. R. E.	
3. MISCELLANEOUS PROPERTY IN SECTION	T. N. R. E.	
4. LOT NO.	RECORDED PLAT	
5. PRIVATE CLAIMS		

LIBER 5 M 72
FILED

Nov 30 1 26 PM '78
REGISTER OF DEEDS
Ingham County, Mich.

REGISTER OF DEEDS STAMP AND
FILING NUMBER

I, Ronnie M. Lester, do hereby certify that under requirements of P.A. 74, Michigan P.A. of 1970, the corner points mentioned in lines 1 and 2 above were, in a field survey on Sept. 26, 1978, established, re-established, monumented, re-monumented, recovered or restored as expressed below and in conformance with regulations and rules therefore as required in the current manual of survey instructions of the United States Department of the Interior, Bureau of Land Management or by a decree of a court of law. Furthermore, that the corner points mentioned in lines 3, 4 and 5 above were, in a field survey on 19, found, recovered, restored, established or re-established as expressed below and in conformance with the rules of the Michigan State Board of Registration for Land Surveyors or, by a Decree of a Court of law:

A. Description of original monument and accessories and/or subsequent restoration:
D-3
Post set in original government survey by Joseph Wampler, March 29 to April 6, 1826.
Corner referred to in subsequent survey by T.J. Brown, County Surveyor, dated Sept. 2, 1864 (v.3, p.15) and through a note added later by A.P. Drake, County Surveyor, dated May 28, 1879. No call for type of monument.

B. Description of corner evidence found and/or method applied in restoring or re-establishing corner:
D-3
Excavated a 9' x 3' hole to an average depth of 3', + 12' west of the intersection of the centerlines of Colby and Pringle Roads and on a fence/tree line to the west. Found an axle shaft surrounded by clay tile and supported by wood chips, on the extended centerline of Colby Road, + 12' west of the centerline of Pringle Road and on the fence/tree line to the west. Measured + 2630' east to E-3. Accepted axle shaft as corner.
Excavation conducted by Ingham County Survey and Re-monumentation Project crew.

C. Description of monument for corner and accessories established to perpetuate locating the position of the corner:
D-3
St Corner, Section 5, T4N-R2E
Set 4" x 36" concrete monument with 1/2" x 38" rerod with cap #18998 at location of axle shaft described above:
Placed small dent in west end C.M.P., South, 44.11'
Nail & tag, #18998, south side 60" Walnut, NW, 129.01'
Nail & tag, #18998, south side 5" Wood Fence Post, West, 16.69'
Nail & tag, #18998, south side 24" Wild Cherry, West, 201.88'
Found dent in north end C.M.P., East, 52.09'
SE corner stone foundation of gray 2 story farmhouse, 1' above ground, East, 182.32'


SIGNED BY Ronnie M. Lester DATE 11/29/78

SURVEYOR'S MICHIGAN REGISTRATION NO. 18998

RECORDED

APPROVED AND SIGNED BY David J. Riecke DATE 11-29
DIRECTOR, INGHAM COUNTY SURVEY AND
RE-MONUMENTATION PROJECT

SURVEYOR'S MICHIGAN REGISTRATION NO. 17624



1459

MAY PLACE SKETCH ON BACK OR ATTACHED SHEET

FORM APPROVED BY MICHIGAN STATE BOARD OF REGISTRATION, JAN. 28, 1971
REVISED MAY 14, 1976

INGHAM COUNTY-LOCKE TWP.

LAND CORNER RECORDATION CERTIFICATE FILING REQUIREMENT OF ACT 74, MICH. P.A. 1970

58 157

FOR CORNERS OF:	LOCATED IN:	CORNER CODE NUMBER
1. PUBLIC LAND SURVEY	T. 4 N. R. 2 E.	D-5
2. PROPERTY CONTROL- DUG IN SECTION	T. N. R. E.	
3. MISCELLANEOUS PROPERTY IN SECTION	T. N. R. E.	
4. LOT NO.	RECORDED PLAT	
5. PRIVATE CLAIMS		

FILED

JAN 22 9 57 AM '79
REGISTER OF DEEDS
Ingham County, Mich.

REGISTER OF DEEDS STAMP AND
FILING NUMBER

I, Bernie M. Lester, do hereby certify that under requirements of P.A. 74, Michigan P.A. of 1970, the corner points mentioned in lines 1 and 2 above were, in a field survey on October 13, 1978, established, re-established, monumented, re-monumented, recovered or restored as expressed below and in conformance with regulations and rules therefore as required in the current manual of survey instructions of the United States Department of the Interior, Bureau of Land Management or by a decree of a court of law. Furthermore, that the corner points mentioned in lines 3, 4 and 5 above were, in a field survey on 12, found, recovered, restored, established or re-established as expressed below and in conformance with the rules of the Michigan State Board of Registration for Land Surveyors or, by a Decree of a Court of law:

A. Description of original monument and accessories and/or subsequent restoration:

D-5
Post set in original government survey by Joseph Wampler between March-April, 1826. Corner referred to in two subsequent surveys by A. Jackson, County Surveyor, June, 1841 (v.1, p.198-199) and April, 1854 (v.2, p.196). Corner referred to in a re-survey by J. McCreary, County Surveyor, dated March, 1890 (v.1, p.198-199). Corner identified as stone in records of Mr. Barryman, County Surveyor, date unknown and in the Ingham County Road Commission records, revised grid map, 1969.

B. Description of corner evidence found and/or method applied in restoring or re-establishing corner:

D-5
Excavated a 7' x 8' hole to an average depth of 4.9', mostly north of the centerline of Haslett Road, west of the centerline of Fringis Road and on a tree/fence line to the south. Found a pyramid of 24 stones with a 3' x 8' x 10" pointed stone as the top of the pyramid 2.5' below the surface + 3.0' north of centerline of Haslett Road and on tree/fence line to the south. Location of stone pile is in close accord with witnesses as given by Ingham County Road Commission records and records attributed to Mr. Barryman, County Surveyor. Accepted the center top stone for corner. Excavation conducted by Ingham County Survey and Remuneration Project crew.

C. Description of monument for corner and accessories established to perpetuate locating the position of the corner:

D-5
New Corner, Section 17, T4N-R2E
Set 4" x 36" concrete monument with 1/2" x 38" rebar and cap #18998, with concrete collar and cover in location of pointed stone at pyramid top described above:
Nail & tag, #18998, north side 24" Maple, SW, 52.89'
Nail & tag, #18998, north side 28" Maple, WSW, 97.30'
Nail & tag, #18998, east side 12" Oak, SSE, 52.12'
4" hole punched in top center of 24" G.M.P., ENE, 35.88'

SIGNED BY Bernie M. Lester DATE 1/16/79

SURVEYOR'S MICHIGAN REGISTRATION NO. 18998

RECORDED IN BOOK 1544 PAGE 1762A



SIGNED BY Bernie M. Lester DATE 1/16/79

SURVEYOR'S MICHIGAN REGISTRATION NO. 1762A

Director, Ingham County Survey and Remuneration Project

1544

MAY PLACE SKETCH ON BACK OR ATTACHED SHEET



FORM APPROVED BY MICHIGAN STATE BOARD OF REGISTRATION, JAN. 22, 1971
REVISED MAY 12, 1979

LAND CORNER RECORDATION CERTIFICATE

FILING REQUIREMENT OF ACT 74, MICH. P.A. 1970

Northeast Corner Section 7 Locke Twp.

LIBER 5 M 283

FOR CORNER OF:-	LOCATED IN:-	CORNER CODE NUMBER
1. PUBLIC LAND SURVEY	T. 4 N. R. 2 E.	C-3
2. PROPERTY CONTROLLING IN SECTION	T. N. S. R. E. W.	
3. MISCELLANEOUS PROPERTY IN SECTION	T. N. S. R. E. W.	
4. LOT NO.	RECORDED PLAT	
5. PRIVATE CLAIMS		

FILED

AUG 27 3 45 PM '79

REGISTER OF DEEDS

Benjamin Johnson
MICHIGAN COUNTY, MICH.

REGISTER OF DEEDS STAMP AND FILING NUMBER

I, LARRY A. BRYAN, do hereby certify that under requirements of P.A. 74, Michigan P.A. of 1970, the corner points mentioned in lines 1 and 2 above were, in a field survey on June 20, 1979, established, re-established, monumented, re-monumented, recovered or restored as expressed below and in conformance with regulations and rules therefore as required in the current manual of survey instructions of the United States Department of the Interior, Bureau of Land Management or by a decree of a court of law. Furthermore, that the corner points mentioned in lines 3, 4 and 5 above were, in a field survey on 19, found, recovered, restored, established or re-established as expressed below and in conformance with the rules of the Michigan State Board of Registration for Land Surveyors or, by a Decree of a Court of law:

A. Description of original monument and accessories and/or subsequent restoration:

C-3 Post set in original Government Survey by Joseph Wampler, circa March-April, 1826.

B. Description of corner evidence found and/or method applied in restoring or re-establishing corner:

C-3 Found decayed anchor post surrounded by numerous 4"-8" diameter stones at the intersection of old fence lines East, West, and South. Accepted anchor post as corner location, measured South, East and West in close accord with G.L.O. distances.

C. Description of monument for corner and accessories established to perpetuate locating the position of the corner:

C-3 Northeast corner of Section 7, T4N, R2E

Set 1/2" iron bar with cap in center of decayed anchor post.

Set nail and tag, R.L.S. #25832, West side of 8" Ash, S30°E, 3.48'

Set nail and tag, R.L.S. #25832, West side of 22" Maple, N30°E, 30.54'

Set nail and tag, R.L.S. #25832, West side of 20" Maple, N50°E, 32.69'

SIGNED BY Larry A. Bryan

DATE August 24, 1979

SURVEYOR'S MICHIGAN REGISTRATION NO. 25832

FOR STATE AND UNITED STATES AGENCIES:

SIGNED BY _____

DATE _____

APPROVED AND SIGNED BY _____

DATE _____

SURVEYOR'S MICHIGAN REGISTRATION NO. 1665



FORM APPROVED BY MICHIGAN STATE BOARD OF REGISTRATION, JAN. 26, 1971
REVISED MAY 14, 1978

MAY PLACE SKETCH ON BACK OR ATTACHED SHEET

LAND CORNER RECORDATION CERTIFICATE
Filing Requirement of Act 74, Mich. P.A. 1970

LIBER 6 PAGE 324

For corners in

Ingham
(County)

Located In:

Corner Code ##

FILED

1. Public Land Survey T 4 N R 2 E C-4, D-4, E-4
T _____ R _____
T _____ R _____
T _____ R _____
2. Property Controlling S _____ T _____ R _____
In Section S _____ T _____ R _____
3. Miscellaneous S _____ T _____ R _____
Property in Sec. S _____ T _____ R _____

APR 28 10 35 AM '87

REGISTER OF DEEDS

Paul Johnson

INGHAM COUNTY, MICH.

Register of Deeds Stamp & File Number

4. Lot No. _____, Recorded Plat _____
5. Private Claims _____

I, Larry A. Bryan, in a field survey on October 8, 19 86, do hereby certify that under requirements of P.A. 74, Michigan P.A. of 1970, the corner points mentioned in lines 1 and 2 above were in conformance with regulations and rules therefore as required in the current manual of survey instructions of the United States Department of the Interior, Bureau of Land Management or by a decree of a Court of Law and/or that the corner points mentioned in lines 3, 4 and 5 above were in conformance with the rules of the Michigan Board of Land Surveyors or by a Decree of a Court of Law; established, re-established, monumented, re-monumented, recovered, found as expressed below:

NOTE: Not more than 4 corners, all in the same town and range, may be recorded on this certificate.

A. Description of original monument and accessories and/or subsequent restoration:

C-4 Original monument and accessories obliterated.

E-4 Original monument and accessories obliterated.

D-4 No corner set in original government survey.

B. Description of corner evidence found and/or method applied in restoring or reestablishing corner:

C-4 Set 1/2" bar at base of old wood anchor post. Measurements North, South in close accord with G.L.O.

E-4 Set 1/2" bar & cap in centerline of old post and circle of stones, fence lines South, East and West. Tree line North.

D-4 Set 1/2" bar & cap on North-South 1/4 line opposite fence lines, East and West.

C. Description of monument for corner and accessories established to perpetuate locating the position of the corner:

C-4 W 1/4 cor. Sec. 8, T4N, R2E E-4 E 1/4 Sec. 8, T4N, R2E D-4 Cen. Sec. 8, T4N, R2E

Set 1/2" bar at base of wood anchor post
Set nail & tag South side 24"
Hickory, N70°W, 67.80'
Set nail & tag North side 12"
Hickory, N40°E, 12.25'
Set nail & tag East side 16"
Oak, S10°E, 9.40'

Set nail & tag West side 5"
Oak, North, 4.11'
Set nail & tag North side
6" Elm, West, 17.83'
Set nail & tag Southwest side 8" Oak, N60°W, 17.26'

Set nail & tag South side power pole, West, 44.38'
Set nail & tag Northwest side 8" twin Maple, N45°E, 83.34'
Southwest corner house, N70°E 133.71'

Signed by

Larry A. Bryan

Date

4-10-87

Surveyor's Michigan License No. 25832

LAND CORNER RECORDATION CERTIFICATE
Filing Requirement of Act 74, Mich. P.A. 1970

FILEDFor corners in
Ingham

(County)

Located in:

Corner Code **E-4**

1. Public Land Survey

T **4N** R **2E****E-4**

T _____ R _____

T _____ R _____

T _____ R _____

2. Property Controlling
in Section

S _____ T _____ R _____

S _____ T _____ R _____

3. Miscellaneous
Property in Sec.

S _____ T _____ R _____

S _____ T _____ R _____

MAR 22 12 19 PM '91**REGISTER OF DEEDS***David J. Johnson*
INGHAM COUNTY, MICH.**Register of Deeds Stamp & File Number**

4. Lot No. _____, Recorded Plat _____

5. Private Claims _____

I, **Larry A. Bryan**, in a field survey on **March 21,** 19 **91**,
do hereby certify that under requirements of P.A. 74, Michigan P.A. of 1970, the corner points mentioned
in lines 1 and 2 above were in conformance with regulations and rules therefore as required in the
current manual of survey instructions of the United States Department of the Interior, Bureau of Land
Management or by a decree of a Court of Law and/or that the corner points mentioned in lines 3, 4 and 5
above were in conformance with the rules of the Michigan Board of Land Surveyors or by a Decree of a
Court of Law; established, re-established, monumented, re-monumented, recovered, found as
expressed below:

**NOTE: Not more than 4 corners, all in the same town and range, may be recorded
on this certificate.**

A. Description of original monument and accessories and/or subsequent restoration:

**E-4 Previously recorded in Liber 6 of Corners, Page 324,
80 feet North of correct location. Found no evidence of
original corner.**

B. Description of corner evidence found and/or method applied in restoring or reestablishing corner:

**Set 1/2" bar & cap midway between the Northwest and Southwest
corners of Section 9, in a North-South fence line.**

C. Description of monument for corner and accessories established to perpetuate locating the position of the corner:

E-4 WEST 1/4 CORNER OF SECTION 9, T4N,R2E, LOCKE TOWNSHIP
Set N & T in E side of 10" Ash, N30°E 24.40'
Set N & T in W side of 6" Beech, S40°E 14.00'
Set N & T in N side of 8" Oak, N75°W 15.20'

Signed by

Surveyor's Michigan License No.

25832

Date

March 20, 1991