

LAND CORNER RECORDATION CERTIFICATE
Filing Requirement of Act 74, Mich. P.A. 1970

For corners in

INGHAM COUNTY

(County)

LOCKE TOWNSHIP

1. Public Land Survey

Located In:

Corner Code #

T 4N R 2E

K-7

T R

T R

T R

T R

2. Property Controlling
In Section

3. Miscellaneous
Property in Sec.

4. Lot No. , Recorded Plat

5. Private Claims

Paula Johnson
INGHAM COUNTY
REGISTER OF DEEDS
ENGINEER SURVEYING & ENGINEER

L-10 P-164

RECORDED
CRNR 9.00


2001-060957



2001-060957

Page: 1 of 1

11/14/2001 08:42A



Register of Deeds Stamp & File Number

I, DAVID L. CLIFFORD, in a field survey on JULY 27, 2001 Do hereby state that under requirements of P.A. 74, Michigan P.A. of 1970, the corner points mentioned in lines 1 and 2 above were in conformance with regulations and rules therefore as required in the current manual of survey instructions of the United States Department of the Interior, Bureau of Land Management or by a decree of a Court of Law and /or that the corner points mentioned in lines 3, 4 and 5 above were in conformance with the rules of the Michigan Board of Land Surveyors or by a Decree of a Court of Law; established, re-established, monumented, recovered, found as expressed below:

NOTE: Not more than 2 corners, all in the same town and range, may be recorded on this certificate.

	A	B	C	D	E	F	G	H	I	J	K	L	M
1													
2	6			5		4		3		2		1	
3													
4	7			8		9		10		11		12	
5													
6	18			17		16		15		14		13	
7													
8	19			20		21		22		23		24	
9													
10	30			29		28		27		26		25	
11													
12	31			32		33		34		35		36	
13													

A. Description of original monument and accessories and/or subsequent restoration:

1. ORIGINAL POST SET BY J. WAMPLER, DEPUTY SURVEYOR IN MARCH, 1826; BEECH 6" S62W, 12; SUGAR 8" N76E, 11.

2. WILLIAM H. RAYNER, COUNTY SURVEYOR, USED CORNER IN SURVEYS RECORDED IN VOLUME 2 PAGE 19, VOLUME 2 PAGE 39 AND VOLUME 2 PAGE 40, INGHAM COUNTY SURVEYOR RECORDS IN OCTOBER 1864. HE STATES THAT THE CORNER WAS EXTINCT AND REESTABLISHED IT FROM STATION TREES AND MEASUREMENT WITH NO MENTION OF MONUMENT AND THE FOLLOWING WITNESSES: BUTTERNUT 6", N14°W, 230 LKS AND BUTTERNUT, 4", S9°W, 152 LKS.

3. INGHAM COUNTY ROAD COMMISSION CORNER GRID SHEET (1968 SLW): IRON ROD: S.W. CORNER SCHOOL HOUSE, N38°E 96'; 12" MAPLE, N49°E 68.9'; IRON ANCHOR POST, SW 45.4'; 7" WALNUT, ESE 145.8'; 10" WALNUT, WSW 162.7'. ADDITIONAL ROAD COMMISSION WITNESSES: 12" APPLE 68.9, NE; 20" WALNUT 73.5, SE; IRON ROAD SIGN 56.9, NW; SW CORNER FLAG POLE BASE, NE 83.75'.

4. CONSUMERS ENERGY RECORDS SHOW CORNER WITH THE SAME MONUMENT AND WITNESSES AS ITEM 3 ABOVE.

5. FRED N. WHITE, RLS #12034, RECORDED CORNER IN LIBER 1 PAGE 611 AND USED IT IN AN ACT 132 SURVEY RECORDED IN LIBER 1 PAGE 303 IN JUNE, 1972: IRON ROD IN CENTERLINE OF BELL OAK & MORRICE ROADS: IRON ANCHOR POST, SW 45.4'; 7" WALNUT, ESE 145.1'; 20" WALNUT, SE 73.5'; POWER POLE, NW 57.16'.

6. OSCAR BOSS, RLS #13574, RECORDED CORNER IN LIBER 2 PAGE 51 ON AUGUST 28, 1972 AND IN LIBER 3 PAGE 111 IN APRIL 1974 AND USED IT IN AN ACT 132 SURVEY RECORDED IN LIBER 1 PAGE 554 IN DECEMBER 1972: IRON; TELEPHONE POLE, N45°W 59.18; STREET SIGN, BELL OAK & MORRICE ROADS, S48°W 43.25; BELL BOX, N30°E 79.46.

7. RON HELSEL, RLS #18994, RECORDED CORNER IN LIBER 3 PAGE 9 ON FEBRUARY 9, 1974 AND USED IT IN AN ACT 132 SURVEY IN NOVEMBER 1974 AS A FOUND 1/2" IRON ROD AT INTERSECTION OF BELL OAK AND MORRICE ROAD: 30" OAK, S33°00'E 74.61'; POWER POLE, N55°00'W 60.47'; 2" ROAD SIGN, S45°30'W 43.25'.

8. GARY R. BOSS, RLS #17022, USED CORNER IN AN ACT 132 SURVEY RECORDED IN LIBER 5 PAGES 374 & 375 ON DECEMBER 15, 1987: 1/2" IRON IN MONUMENT BOX: NAIL S/S POWER POLE, N45°W, 60.37; STREET STOP SIGN, S75°W, 49.17; CENTERLINE 2" STEEL FENCE CORNER POST, S70°E, 56.97.

9. LARRY A. BRYAN, RLS #25832, USED CORNER IN AN ACT 132 SURVEY RECORDED IN LIBER 4 PAGES 41 & 42 ON JUNE 16, 1980: FOUND 1/2" BAR IN CENTERLINE OF ROADS: CENTERLINE 15" WALNUT, S80°E, 145.70'; FOUND NAIL AND TAG RLS #25832 SOUTH SIDE POWER POLE, N45°W, 60.40'; CENTERLINE 2" STEEL CORNER POST, S40°W, 45.33'.

10. RONNIE M. LESTER, RLS #18998, USED CORNER IN AN ACT 132 SURVEY RECORDED IN LIBER 3 PAGES 366 & 367 ON JUNE 5, 1978: CENTERLINE TELEPHONE BOX, N30°E, 79.10'; CENTERLINE ANCHOR POST, S45°W, 45.35'; FOUND NAIL AND WASHER IN S.E. SIDE TELEPHONE POLE, N55°W, 60.15'.

B. Description of corner evidence found and/or method applied in restoring or reestablishing corner:

FIELD INVESTIGATION AT APPARENT LOCATION OF CORNER REVEALED A 1/2" BAR IN MONUMENT BOX 2' EAST OF CENTERLINE OF MORRICE ROAD ON CENTERLINE OF BELL OAK ROAD MATCHING WITNESSES IN ITEMS 3-10 ABOVE. REMOVED IRON AND EXCAVATED 2' DEEP IN MONUMENT BOX AND FOUND MUCH BRICK AND CROCKERY. ACCEPTED IRON AS PERPETUATION OF CORNER AND REPLACED IT WITH STANDARD BAR AND ALUMINUM CAP.

C. Description of monument for corner and accessories established to perpetuate locating the position of the corner:

T4N R2E K-7

SET 3/4" X 24" STEEL BAR & 2 1/4" ALUMINUM CAP STAMPED INGHAM COUNTY PA 345 PS25837 IN MONUMENT BOX

SET NAIL AND TAG 25837 N. SIDE 22" WALNUT S78°E 145.61'

SET NAIL AND TAG 25837 N. SIDE WHITE FENCE POST S74°W 57.24'

SET NAIL AND TAG 25837 TOP OF WOOD POST N44°W 64.57'

SET NAIL AND TAG 25837 E. SIDE UTILITY POLE N13°W 216.94'

N.W. CORNER STONE MONUMENT N40°E 99.34'

Signed by David Clifford

Date SEPTEMBER 10, 2001

P.A. 345 INGHAM COUNTY
PEER APPROVED 9/11/2001

Surveyor's Michigan License No. 25837

LAND CORNER RECORDATION CERTIFICATE
Filing Requirement of Act 74, Mich. P.A. 1970

For corners in

INGHAM COUNTY

(County)

LOCKE TOWNSHIP

1. Public Land Survey

Located In:

T4N R2E

T R

T R

T R

T R

2. Property Controlling
in Section

S

T R

T R

3. Miscellaneous
Property in Sec.

S

T R

T R

4. Lot No. , Recorded Plat

5. Private Claims

Corner Code

K-8

Paula Johnson
INGHAM COUNTY
REGISTER OF DEEDS
ENGINEER SURVEYING & ENGINEERING

L-10 P-165

CRNR 9.00


2001-060958



2001-060958

Page: 1 of 1

11/14/2001 08:42A



Register of Deeds Stamp & File Number

I, DAVID L. CLIFFORD, in a field survey on OCTOBER 17, 2001 Do hereby state that under requirements of P.A. 74, Michigan P.A. of 1970, the corner points mentioned in lines 1 and 2 above were in conformance with regulations and rules therefore as required in the current manual of survey instructions of the United States Department of the Interior, Bureau of Land Management or by a decree of a Court of Law and/or that the corner points mentioned in lines 3, 4 and 5 above were in conformance with the rules of the Michigan Board of Land Surveyors or by a Decree of a Court of Law; established, re-established, monumented, recovered, found as expressed below:

NOTE: Not more than 2 corners, all in the same town and range, may be recorded on this certificate.

	A	B	C	D	E	F	G	H	I	J	K	L	M
1													
2		6		5		4		3		2		1	
3													
4		7		8		9		10		11		12	
5													
6		18		17		16		15		14		13	
7													
8		19		20		21		22		23		24	
9													
10		30		29		28		27		26		25	
11													
12		31		32		33		34		35		36	
13													

A. Description of original monument and accessories and/or subsequent restoration:

1. ORIGINAL POST SET BY J. WAMPLER, DEPUTY SURVEYOR IN MARCH, 1826; ASH 14, S3 1/2W, 15; MAPLE 20, N30E, 4 1/2.

2. A. JACKSON, COUNTY SURVEYOR, USED CORNER IN A SURVEY RECORDED IN VOLUME 2 PAGE 339, INGHAM COUNTY SURVEYOR RECORDS IN FEBRUARY, 1854

WITH NO MENTION OF MONUMENTATION AND THE FOLLOWING WITNESS: ELM 56, S60E, 27 1/2.

3. WILLIAM H. RAYNER, COUNTY SURVEYOR, CORRECTED JACKSON'S CORNER LOCATION IN A SURVEY RECORDED IN VOLUME 2 PAGE 44, INGHAM COUNTY SURVEYOR RECORDS ON MARCH 23, 1868 " I CANNOT CONCEIVE WHY HE RECORDED IT SO WRONGLY BUT I AM SURE HE MUST HAVE BEEN DECEIVED. I ESTABLISHED THE QUARTER POST BY MEASURING THE WHOLE SECTION LINE AND DIVIDING THE DISTANCE. I FIND THE STATION TREES TO AGREE JUST RIGHT: BLACK ASH 7, N88 1/2E, 53; BLACK ASH 15, S88 1/2W, 88.

5. A.P. DRAKE, COUNTY SURVEYOR, USED CORNER IN A SURVEY RECORDED IN VOLUME 2 PAGE 180, INGHAM COUNTY SURVEYOR RECORDS DECEMBER 12, 1879. HE STATES THAT THE CORNER WAS LOST AND "REESTABLISHED BY THE STATION TREE NORTH OF IT". STONE AND CROCKERY FROM WHICH A SWAMP WHITE OAK 9 IN BEARS S3W, 320 1/2 LKS"

5. INGHAM COUNTY ROAD COMMISSION CORNER GRID SHEET(AUGUST 6, 1968 SLW) STONE, CROCKERY WITH THE FOLLOWING WITNESS: 12" ELM, EAST, 42.8'

6. CONSUMERS POWER COMPANY NOTES CORNER ON DRAWING NO. PP 3361 WITH NO MENTION OF MONUMENTATION OR WITNESSES.

7. OSCAR BOSS, RLS 13574 RECORDED CORNER UNDER ACT 74 IN LIBER 2 PAGE 51 ON AUGUST 28, 1972 AS P.K. SET: P.K. NORTH SIDE TELEPHONE POLE, WEST, 62.83'; CENTERLINE 3" STEEL FENCE POST CORNER, EAST, 30.32'; NAIL NORTH SIDE NORTHERN OF TWO POWER POLES, S45°W, 117.56'

8. GARY BOSS, RLS 17022, USED CORNER IN AN ACT 132 SURVEY RECORDED IN LIBER 5 PAGE 374 & 375 ON DECEMBER 15, 1987 AS A FOUND BOAT SPIKE: NAIL NORTH SIDE POWER POLE, S45°W, 117.5'; NAIL NORTH SIDE POWER POLE, N85°W, 59.20'; NAIL EAST SIDE 8" TWIN ELM, N20°E, 80.69'

9. RON HELSEL, RLS 18994, USED CORNER IN AN ACT 132 SURVEY RECORDED IN LIBER 7 PAGE 418-420 ON NOVEMBER 15, 1994 AS A BOAT SPIKE: SET NAIL & TAG #18994 EAST SIDE 24" OAK, S10°W, 226.94'; SET NAIL & TAG #18994 WEST SIDE ELM CLUMP, N20°E, 79.06'

B. Description of corner evidence found and/or method applied in restoring or reestablishing corner:

FIELD INVESTIGATION AT APPARENT LOCATION OF CORNER REVEALED A BOAT SPIKE ON CENTERLINE OF MORRICE ROAD 7' SOUTH OF OCCUPATION LINE TO EAST. TRAVERSE OF SECTION REVEALED THAT BOAT SPIKE WAS 7' SOUTH OF MIDPOINT. EXCAVATED 18" DIAMETER HOLE AT BOAT SPIKE. FOUND NOTHING. EXCAVATED 3' DIAMETER HOLE AT MIDPOINT. FOUND STONE & CROCKERY 3' DEEP. ACCEPTED ABOVE MENTIONED MONUMENTATION AS PERPETUATION OF CORNER AND SET STANDARD BAR & CAP ABOVE STONE. SET MONUMENT BOX. MEASURED NORTH 2626.24 TO K-7 (RAYNER MEASURED 2623.5') MEASURED SOUTH 2626.0' TO K-9 (JACKSON MEASURED 2655.84') (RAYNER MEASURED 2623.5') (DRAKE MEASURED 2622.84') MEASURED EAST 2675.1' TO L-8 (JACKSON MEASURED 2657.8')

C. Description of monument for corner and accessories established to perpetuate locating the position of the corner:

T4N R2E K-8

3/4" X 24" STEEL BAR AND 2 1/4" ALUMINUM CAP STAMPED INGHAM COUNTY PA 345 PS 25837

TOP CENTER NORTH END 12" CMP N35°E 33.20'

POINT OF LARGE STONE S75°E 22.20'

BOAT SPIKE S5°E 6.88'

WHITE ENG. TAG, NORTH SIDE UTILITY POLE N85°W 58.32'

Signed by David L. Clifford

Surveyor's Michigan License No. 25837

Date OCTOBER 25, 2001

FORM APPROVED BY MICHIGAN STATE BOARD OF PROFESSIONAL SURVEYORS, JAN. 28, 1971

REVISED MAY 14, 1975

REVISED JAN, 1983

REVISED OCT, 1995

P.A. 345 INGHAM COUNTY

PEER APPROVED 10/30/2001

LAND CORNER RECORDATION CERTIFICATE
Filing Requirement of Act 74, Mich. P.A. 1970

For corners in

INGHAM COUNTY

(County)

LOCKE TOWNSHIP

1. Public Land Survey

Located In:

T 4N R 2E

T R

T R

T R

T R

2. Property Controlling
in Section

S

T R

3. Miscellaneous
Property in Sec.

S

T R

S

T R

Corner Code #

K-9

Paula Johnson

INGHAM COUNTY

REGISTER OF DEEDS

ENGINEER SURVEYING & ENGINEERING

RECORDED

L-10 P-166


CRNR 9.00

2001-060959

2001-060959

Page: 1 of 1

11/14/2001 08:42A



Register of Deeds Stamp & File Number

4. Lot No. , Recorded Plat

5. Private Claims

A	B	C	D	E	F	G	H	I	J	K	L	M
1												
2	6		5		4		3		2		1	
3												
4	7		8		9		10		11		12	
5												
6	18		17		16		15		14		13	
7												
8	19		20		21		22		23		24	
9												
10	30		29		28		27		26		25	
11												
12	31		32		33		34		35		36	
13												

I, DAVID L. CLIFFORD

, in a field survey on JULY 27, 2001 Do hereby state that under requirements of P.A. 74, Michigan P.A. of 1970, the corner points mentioned in lines 1 and 2 above were in conformance with regulations and rules therefore as required in the current manual of survey instructions of the United States Department of the Interior, Bureau of Land Management or by a decree of a Court of Law and /or that the corner points mentioned in lines 3, 4 and 5 above were in conformance with the rules of the Michigan Board of Land Surveyors or by a Decree of a Court of Law; established, re-established, monumented, recovered, found as expressed below:

NOTE: Not more than 2 corners, all in the same town and range, may be recorded on this certificate.

A. Description of original monument and accessories and/or subsequent restoration:

1. ORIGINAL POST SET BY J. WAMPLER, DEPUTY SURVEYOR IN MARCH, 1826; MAPLE 14, S41E 12; SUGAR 4, S84W 10 1/2.

2. A. JACKSON, COUNTY SURVEYOR, USED CORNER IN SURVEYS RECORDED IN VOLUME 2 PAGE 96, INGHAM COUNTY SURVEYOR RECORDS IN FEBRUARY, 1854 AND IN VOLUME 2 PAGE 339 IN FEBRUARY 1856 WITH THE SAME WITNESSES AS ITEM A ABOVE

3. WILLIAM H. RAYNER, COUNTY SURVEYOR, USED CORNER IN A SURVEY RECORDED IN VOLUME 2 PAGE 39, INGHAM COUNTY SURVEYOR RECORDS ON OCTOBER 23 & 24, 1867 WITH THE FOLLOWING WITNESSES: SUGAR 6, S45 3/4E 160; SUGAR 5, S70E 205.

5. A.P. DRAKE, COUNTY SURVEYOR, USED CORNER IN A SURVEY RECORDED IN VOLUME 2 PAGE 180, INGHAM COUNTY SURVEYOR RECORDS DECEMBER 12, 1879. HE STATES THAT THE CORNER WAS LOST AND "REESTABLISHED AS FOLLOWS...AT ITS PROPORTIONAL DISTANCE BETWEEN TWO KNOWN CORNERS": STONE AND CROCKERY, BRICK PC AT CORNER.

5. INGHAM COUNTY ROAD COMMISSION CORNER GRID SHEET(AUGUST 6, 1968 SLW) BOAT SPIKE: 36" MAPLE, SW 43.5'; STEEL CORNER POST, NE 41.6'; 40" MAPLE, SSE 105.0'.

6. RONNIE M. LESTER, RLS #18998, RECORDED CORNER IN LIBER 5 PAGE 161 ON JANUARY 22, 1979: FOUND BOAT SPIKE AND LARGE STONE IN A 6' X 6' EXCAVATION AT APPROXIMATE INTERSECTION OF THE CENTERLINES OF SHERWOOD AND MORRICE ROADS: SET 4" X 36" CONCRETE MONUMENT WITH 1/2" X 38" REROD AND CAP #18998, AND CONCRETE COLLAR WITH COVER AT LOCATION OF STONE DESCRIBED ABOVE; CENTERLINE IRON CORNER POST, NW, 41.44'; FOUND P.K. NAIL, SOUTHEAST SIDE 24" MAPLE, NW, 43.83'; NAIL & TAG, #18998, SOUTH SIDE 32" MAPLE, ENE, 282.80'; NAIL & TAG, #18998, WEST SIDE 36" MAPLE, NNE, 310.55'; CENTERLINE IRON CORNER POST, SW, 39.60'.

7. GARY R. BOSS, RLS #17022, IN AN ACT 132 SURVEY RECORDED IN LIBER 8 PAGE 807 & 808 ON FEBRUARY 1, 2001, MENTIONS CORNER AS FOUND IRON/CAP IN MONUMENT BOX C/L-C/L MORRICE ROAD & SHERWOOD ROAD WITH THE FOLLOWING WITNESSES: FD. NAIL CL MORRICE RD., N80°E, 5.16'; FOUND P.K. NAIL EAST SIDE POWER POLE, S40°W, 181.55'; FOUND 2" STEEL POST, S45°W, 39.60'; FOUND P.K. NAIL NORTHEAST SIDE POWER POLE, N45°W, 165.95'.

B. Description of corner evidence found and/or method applied in restoring or reestablishing corner:

FIELD INVESTIGATION AT THIS CORNER REVEALED A 4" CONCRETE MONUMENT WITH 1/2" BAR AND CAP IN MONUMENT BOX 0.5' EAST OF CENTERLINE OF MORRICE ROAD AND 1.5' SOUTH OF THE CENTERLINE OF SHERWOOD ROAD MATCHING 3 OF LESTER'S WITNESSES AND 2 OF BOSS'S WITNESSES. ACCEPTED MONUMENT AS PERPETUATION OF CORNER BECAUSE OF PREVIOUS EXCAVATION AND CAPPED MONUMENT WITH STANDARD ALUMINUM CAP.

C. Description of monument for corner and accessories established to perpetuate locating the position of the corner:

T4N R2E K-9

4" CONCRETE MONUMENT WITH 1/2" BAR AND 2 1/4" ALUMINUM CAP STAMPED INGHAM COUNTY PA 345 PS 25837

FOUND NAIL AND BOSS ENGINEERING TAG IN NW SIDE UTILITY POLE

N55°E 50.30'

SET NAIL AND TAG 25837 SE SIDE CORNER FENCE POST

N75°E 67.7'

NE FACE 3" STEEL FENCE POST

S52°W 39.55'

CENTERLINE BASE 3" STEEL POST IN CONCRETE

N43°W 41.43'

FOUND NAIL AND TAG 18998 WEST SIDE 36" MAPLE

N12°E 310.54'

Signed by David L. Clifford Date SEPTEMBER 10, 2001

Surveyor's Michigan License No. 25837

FORM APPROVED BY MICHIGAN STATE BOARD OF PROFESSIONAL SURVEYORS, JAN. 28, 1971

REVISED MAY 14, 1975

REVISED JAN, 1983

REVISED OCT, 1985

P.A. 345 INGHAM COUNTY

PEER APPROVED: 9/11/2001 M

LAND CORNER RECORDATION CERTIFICATE
Filing Requirement of Act 74, Mich. P.A. 1970

For corners in

INGHAM COUNTY

(County)

LOCKE TOWNSHIP

1. Public Land Survey

Located In:

Corner Code #

Paula Johnson

INGHAM COUNTY

REGISTER OF DEEDS

RECORDED

ENGR SURVEYING & ENGINEER

L-10 P-169

CRNR 9.00

2001-060962

2001-060962

Page: 1 of 1

11/14/2001 08:42A

T4N R2E

L-7

T R

T R

T R

T R

S

T R

S

T R

S

T R

S


T R

3. Miscellaneous

Property in Sec.

4. Lot No. , Recorded Plat

5. Private Claims



Register of Deeds Stamp & File Number

	A	B	C	D	E	F	G	H	I	J	K	L	M
1													
2	6		5		4		3		2		1		
3													
4	7		8		9		10		11		12		
5													
6	18		17		16		15		14		13		
7													
8	19		20		21		22		23		24		
9													
10	30		29		28		27		26		25		
11													
12	31		32		33		34		35		36		
13													

I, DAVID L. CLIFFORD, in a field survey on OCTOBER 11, 2001 Do hereby state that under requirements of P.A. 74, Michigan P.A. of 1970, the corner points mentioned in lines 1 and 2 above were in conformance with regulations and rules therefore as required in the current manual of survey instructions of the United States Department of the Interior, Bureau of Land Management or by a decree of a Court of Law and for that the corner points mentioned in lines 3, 4 and 5 above were in conformance with the rules of the Michigan Board of Land Surveyors or by a Decree of a Court of Law; established, re-established, monumented, recovered, found as expressed below:

NOTE: Not more than 2 corners, all in the same town and range, may be recorded on this certificate.

A. Description of original monument and accessories and/or subsequent restoration:

1. POST SET IN ORIGINAL GOVERNMENT SURVEY BY J. WAMPLER IN MARCH, 1826 WITH THE FOLLOWING WITNESSES: MAPLE 5, S44W, 8; ELM 15, S45E, 17.

2. A. JACKSON, COUNTY SURVEYOR, USED CORNER IN A SURVEY RECORDED IN LIBER 2 PAGE 184 IN FEB. 1854 WITH NO MENTION OF MONUMENT OR WITNESSES.

3. W.H. RAYNER USED CORNER IN A SURVEY RECORDED IN LIBER 3, PAGE 19 WITH NO MENTION OF MONUMENTATION OR WITNESSES.

4. INGHAM COUNTY ROAD COMMISSION NOTES CORNER AS MARKED WITH AN AXLE SHAFT WITH NO MENTION OF WITNESSES.

5. FRED N. WHITE, RLS 12034, RECORDED CORNER UNDER ACT 74 IN AN LCRC IN LIBER 1 PAGE 613 ON JUNE 26, 1972 AND IN AN ACT 132 SURVEY RECORDED IN LIBER 1 PAGE 303 ON JUNE 26, 1972 AS FOUND 3/4" PIPE WITH 1/2" BAR INSIDE AND THE FOLLOWING WITNESSES: 18" MAPLE, NORTH 52.53'; 2" STEEL ANCHOR POST, NORTH, 27.65'; 6" 5" BOX ELDERS, S20°E, 29.43'.

6. OSCAR BOSS, RLS 13574, RECORDED CORNER UNDER ACT 74 IN LIBER 2 PAGE 51 ON AUGUST 28, 1972 AND USED CORNER IN AN ACT 132 SURVEY RECORDED IN LIBER 1 PAGE 554 ON DECEMBER 28, 1972 AS FOUND IRON WITH THE FOLLOWING WITNESSES: CENTER BELL BOX, N45°E, 39.95'; NAIL, WEST SIDE 16" MAPLE, NORTH, 52.52'; NAIL, EAST SIDE CLUMP OF TREES, S40°E, 29.43'.

7. RONNIE M. LESTER, RLS 18998, USED CORNER IN AN ACT 132 SURVEY RECORDED IN LIBER 3 PAGE 366 & 367 ON JUNE 5, 1978 AS FOUND NAIL & TAG 12034 IN WEST SIDE 20" STUMP, NORTH, 52.55' WITH THE FOLLOWING WITNESSES: SET NAIL & TAG IN WESTERNMOST 6" BOXELDER OF CLUMP OF 4, S30°E, 28.61'; SET NAIL & TAG IN SOUTH SIDE WOOD GUARD POST, N65°E, 35.81'; SET NAIL & TAG IN WEST SIDE 18" MAPLE, NORTH, 81.54'.

8. LARRY A. BRYAN, RLS 25832, USED CORNER IN AN ACT 132 SURVEY RECORDED IN LIBER 5 PAGE 534 & 535 ON NOVEMBER 15, 1988 AS FOUND BOSS MONUMENTS AND WITNESSES, FOUND BOAT SPIKE CENTERLINE BELL OAK ROAD, AND SET NAIL & TAG WEST SIDE 24" MAPLE, NORTH, 36.55'.

B. Description of corner evidence found and/or method applied in restoring or reestablishing corner:

FIELD INVESTIGATION AT THIS CORNER REVEALED AN AXLE SHAFT ON CENTERLINE OF BELL OAK ROAD ON OCCUPATION LINE TO NORTH. THIS IS THE SAME MONUMENTATION THAT ALL MODERN DAY USE HAS BEEN TO IRREGARDLESS OF WHAT SAID MONUMENTATION WAS CALLED. ACCEPTED AXLE AS PERPETUATION OF CORNER. MEASURED WEST 2661.21' TO K-7 (RAYNOR MEASURED 2655.84'). MEASURED EAST 2658.18' TO M-7 (RAYNOR MEASURED 2655.92'). DROVE AXLE DOWN 3" BELOW SURFACE WITH JACKHAMMER, CAPPED IT AND SET MONUMENT BOX.

C. Description of monument for corner and accessories established to perpetuate locating the position of the corner:

T4N R2E L-7

3/4" AXLE SHAFT WITH 2 1/4" ALUMINUM CAP STAMPED INGHAM COUNTY PA 345, PS 25837

NAIL & TAG 25837 WEST SIDE 19" MAPLE N5°E 136.60'

NAIL & TAG 25837 WEST SIDE UTILITY POLE N5°E 155.60'

CUT "+" IN NORTH END CONCRETE HDWALL N52°E 28.65'

CUT "+" IN WEST END 12" CMP N26°W 21.20'

Signed by David L. Clifford

Date OCTOBER 26, 2001

Surveyor's Michigan License No. 25837

FORM APPROVED BY MICHIGAN STATE BOARD OF PROFESSIONAL SURVEYORS, JAN. 28, 1971
REVISED MAY 14, 1975
REVISED JAN, 1983
REVISED OCT, 1985

P.A. 345 INGHAM COUNTY
PEER APPROVED 10/30/2001 M

LAND CORNER RECORDATION CERTIFICATE
Filing Requirement of Act 74, Mich. P.A. 1970

For corners in

INGHAM COUNTY
(County)

Located In:

Corner Code #

LOCKE TOWNSHIP
1. Public Land Survey

T 4N R 2E

L-8

T R

T R

T R

T R

2. Property Controlling
in Section

S

T R

S

T R

3. Miscellaneous
Property in Sec.

S

T R

Paula Johnson

INGHAM COUNTY

REGISTER OF DEEDS

REGISTER SURVEYING & ENGINEERING

RECORDED

L-10 P-170

CRNR 9.00

2001-060963

2001-060963

Page: 1 of 1

11/14/2001 08:42A

Register of Deeds Stamp & File Number

4. Lot No. , Recorded Plat

5. Private Claims

I, DAVID L. CLIFFORD, in a field survey on OCTOBER 11, 2001 Do hereby state that under requirements of P.A. 74, Michigan P.A. of 1970, the corner points mentioned in lines 1 and 2 above were in conformance with regulations and rules therefore as required in the current manual of survey instructions of the United States Department of the Interior, Bureau of Land Management or by a decree of a Court of Law and /or that the corner points mentioned in lines 3, 4 and 5 above were in conformance with the rules of the Michigan Board of Land Surveyors or by a Decree of a Court of Law; established, re-established, monumented, recovered, found as expressed below:

NOTE: Not more than 2 corners, all in the same town and range, may be recorded on this certificate.

A. Description of original monument and accessories and/or subsequent restoration:

1. POST NOT SET IN ORIGINAL GOVERNMENT SURVEY.

2. A. JACKSON, COUNTY SURVEYOR, SET CORNER IN A SURVEY RECORDED IN LIBER

2 PAGE 184 IN FEBRUARY, 1854 WITH NO MENTION OF MONUMENTATION AND THE

FOLLOWING WITNESSES: BEECH 18, N48 1/2E, 18 1/2; WHITE OAK 22, S48 1/2E, 37.

3. W.H. RAYNER, COUNTY SURVEYOR, CORRECTED JACKSON'S LOCATION OF CORNER IN A SURVEY RECORDED IN LIBER 3 PAGE 29 AFTER FINDING THAT JACKSON HAD USED A POSITION FOR THE WEST 1/4 CORNER OF SECTION 24 THAT WAS 70 LINKS TO FAR NORTH: POST; WHITE OAK 15, S15E, 70; BEECH 5, N49W, 52 LKS.

4. OSCAR BOSS, RLS 13574, USED CORNER IN AN ACT 132 SURVEY RECORDED IN LIBER 1 PAGE 554-556 ON DECEMBER 28 1972 AS A SET 1/2" BAR & CAP AT OCCUPATION.

B. Description of corner evidence found and/or method applied in restoring or reestablishing corner:

FIELD INVESTIGATION AT APPARENT LOCATION OF CORNER REVEALED A 1/2" BAR & ILLEGIBLE CAP AND A MODEL T AXLE AT ANCIENT FENCE CORNER MATCHING REMAINS OF RAYNOR'S BEECH WITNESS TO THE NORTHWEST. CORNER FALLS 0.3' SOUTH AND 3.5' EAST OF INTERSECTION 1/4 LINES. ACCEPTED ABOVE MENTIONED MONUMENTATION AS PERPETUATION OF CORNER AND REPLACED 1/2" BAR WITH STANDARD BAR & CAP. MEASURED NORTH 2626.97' TO K-7. MEASURED SOUTH 2646.26' TO K-9. MEASURED WEST 2675.10' TO K-8. MEASURED EAST 2684.04' TO M-8.

C. Description of monument for corner and accessories established to perpetuate locating the position of the corner:

T4N R2E L-8

3/4" X 24" STEEL BAR & 2 1/4" ALUMINUM CAP STAMPED INGHAM COUNTY PA 345 PS 25837

NAIL & TAG 25837 SOUTH SIDE 14" ASH

N70°E

26.23'

60 D SPIKE NORTH SIDE 19" HICKORY

N75°E

7.25'

60 D SPIKE SW SIDE 7" HICKORY

S40°E

16.90'

NAIL & TAG 25837 WEST SIDE 8" OAK

S40°W

20.30'

60 D SPIKE NORTH SIDE 18" OAK

N60°W

19.48'

Signed by David L. Clifford

Date OCTOBER 26, 2001

Surveyor's Michigan License No. 25837


FORM APPROVED BY MICHIGAN STATE BOARD OF PROFESSIONAL SURVEYORS, JAN. 28, 1971

REVISED MAY 14, 1975

REVISED JAN, 1983

REVISED OCT, 1995

P.A. 345 INGHAM COUNTY
PEER APPROVED 10/30/2001



LAND CORNER RECORDATION CERTIFICATE
Filing Requirement of Act 74, Mich. P.A. 1970

For corners in

INGHAM COUNTY
(County)

Located In:

Cornor Code #

LOCKE TOWNSHIP

1. Public Land Survey

T4N R2E

L-9

2. Property Controlling
in Section

S

T R

3. Miscellaneous
Property in Sec.

S

T R

4. Lot No. , Recorded Plat

5. Private Claims

Paula Johnson
INGHAM COUNTY
REGISTER OF DEEDS
ENGINEER SURVEYING & ENGINEER

L-10 P-171

RECORDED
CRNR 9.00

2001-060964



2001-060964

Page: 1 of 1
11/14/2001 08:42A

Register of Deeds Stamp & File Number

I, DAVID L. CLIFFORD, in a field survey on JULY 27, 2001 Do hereby state that under requirements of P.A. 74, Michigan P.A. of 1970, the corner points mentioned in lines 1 and 2 above were in conformance with regulations and rules therefore as required in the current manual of survey instructions of the United States Department of the Interior, Bureau of Land Management or by a decree of a Court of Law and /or that the corner points mentioned in lines 3, 4 and 5 above were in conformance with the rules of the Michigan Board of Land Surveyors or by a Decree of a Court of Law; established, re-established, monumented, recovered, found as expressed below:

NOTE: Not more than 2 corners, all in the same town and range, may be recorded on this certificate.

A. Description of original monument and accessories and/or subsequent restoration:

1. ORIGINAL POST SET BY J. WAMPLER, DEPUTY SURVEYOR IN MARCH, 1826; WHITE OAK 30, S38W 29; WHITE OAK 20, N21W 16 1/2.

2. A. JACKSON, COUNTY SURVEYOR, USED CORNER IN A SURVEY RECORDED IN VOLUME 2 PAGE 339, INGHAM COUNTY SURVEYOR RECORDS ON FEBRUARY 6, 1854

WITH NO MENTION OF MONUMENT AND THE FOLLOWING WITNESSES: WHITE OAK 30, S38W 29; WHITE OAK 20, N21W 16 1/2/

3. A. JACKSON, COUNTY SURVEYOR, USED CORNER IN A SURVEY RECORDED IN VOLUME 2 PAGE 96, INGHAM COUNTY SURVEYOR RECORDS ON FEBRUARY 26, 1856 WITH NO MENTION OF MONUMENT AND THE SAME WITNESSES AS ITEM #2 ABOVE.

4. RONNIE M. LESTER, RLS #18998, RECORDED CORNER IN LIBER 5 PAGE 163 ON JANUARY 22, 1979 AS A FOUND 18" X 10" ROCK AND OLD METAL TIE ROD IN A 5' X 8' EXCAVATION AT THE CENTERLINE OF SHERWOOD ROAD; SET 4" X 36" CONCRETE MONUMENT WITH 1/2" X 38" REROD AND CAP #18998 AT LOCATION OF TIE ROD DESCRIBED ABOVE; NAIL AND TAG, #18998, NORTH SIDE 20" WALNUT, ESE, 85.51'; NAIL AND TAG, #18998, NORTH SIDE 50" OAK. WSW 105.48'; NAIL AND TAG, #18998, SOUTHEAST SIDE 8" WALNUT, NE, 66.18'; NAIL AND TAG, #18998, EAST SIDE 4" WALNUT, NORTH, 39.50'.

B. Description of corner evidence found and/or method applied in restoring or reestablishing corner:

FIELD INVESTIGATION AT LOCATION OF CORNER REVEALED A 4" CONCRETE MONUMENT WITH 1/2" BAR ON CENTERLINE OF SHERWOOD ROAD ON A FENCE LINE TO THE NORTH MATCHING 3 OF LESTER'S WITNESSES. ACCEPTED MONUMENT AS CORNER BASED ON PREVIOUS EXCAVATION AND CAPPED IT WITH STANDARD ALUMINUM CAP.

C. Description of monument for corner and accessories established to perpetuate locating the position of the corner:

T4N R2E L-9

4" CONCRETE MONUMENT WITH 1/2" BAR AND 2 1/4" ALUMINUM CAP STAMPED INGHAM COUNTY PA 345 PS 25837

SET NAIL AND TAG 25837 NORTHWEST SIDE 6" WALNUT

N40°E 31.62'

FOUND NAIL AND TAG 12034 (WHITE) NORTH SIDE 19" WALNUT

S67°E 85.72'

FOUND NAIL AND TAG 12034 NORTH SIDE 48" OAK

S75°W 102.84'

FOUND NAIL AND TAG 12034 SW SIDE 8" TWIN WALNUT

N40°W 40.34'

Signed by David L. Clifford

Date SEPTEMBER 10, 2001

Surveyor's Michigan License No. 25837


FORM APPROVED BY MICHIGAN STATE BOARD OF PROFESSIONAL SURVEYORS, JAN. 28, 1971

REVISED MAY 14, 1976

REVISED JAN, 1993

REVISED OCT, 1996

P.A. 345 INGHAM COUNTY
PEER APPROVED 9/11/2001 *MC*



LAND CORNER RECORDATION CERTIFICATE
Filing Requirement of Act 74, Mich. P.A. 1970

For corners in

INGHAM COUNTY

(County)

LOCKE TOWNSHIP

1. Public Land Survey

Located In:

Corner Code #

T4N R2E

M-7

Paula Johnson
INGHAM COUNTY
REGISTER OF DEEDS
ENGINEERING & SURVEYING

RECORDED

CRNR 9.00

L-10 P-176

2001-060969

2001-060969

Page: 1 of 1
11/14/2001 08:42A

2. Property Controlling
in Section

S

T R

3. Miscellaneous
Property in Sec.

S

T R

S

T R

Register of Deeds Stamp & File Number

4. Lot No. , Recorded Plat

5. Private Claims

I, DAVID L. CLIFFORD, in a field survey on OCTOBER 17, 2001 Do hereby state that under requirements of P.A. 74, Michigan P.A. of 1970, the corner points mentioned in lines 1 and 2 above were in conformance with regulations and rules therefore as required in the current manual of survey instructions of the United States Department of the Interior, Bureau of Land Management or by a decree of a Court of Law and /or that the corner points mentioned in lines 3, 4 and 5 above were in conformance with the rules of the Michigan Board of Land Surveyors or by a Decree of a Court of Law; established, re-established, monumented, recovered, found as expressed below:

NOTE: Not more than 2 corners, all in the same town and range, may be recorded on this certificate.

A. Description of original monument and accessories and/or subsequent restoration:

1. ORIGINAL POST SET BY J. WAMPLER, DEPUTY SURVEYOR IN MARCH, 1826; SYCAMORE 5, S23 1/2W, 26; HICKORY 10, N9W, 19

2. A. JACKSON, COUNTY SURVEYOR, RECORDED CORNER IN LIBER 2 PAGE 184 IN FEBRUARY, 1854 WITH NO MENTION OF MONUMENTATION AND THE FOLLOWING WITNESSES: SYCAMORE 24, S12E, 82; SYCAMORE 24, N51 1/2E, 52.

3. W.H. RAYNER HAS A WITNESS TO CORNER IN HIS PRIVATE RECORDS: SE CORNER HOUSE, N33 1/2W, 114 (75.2')

4. CHARLES E. GARLOCK, RLS 14762, RECORDED CORNER UNDER ACT 74 IN LIBER 2 PAGE 1 ON JULY 26, 1972 AND USED CORNER IN ACT 132 SURVEYS RECORDED IN LIBER 1 PAGE 366 ON JULY 26, 1972 AND LIBER 3 PAGE 208 ON JANUARY 3, 1978 AS SET ROD 49.5 FEET NORTH OF SE CORNER SECTION 19, T4N, R3E: CENTERLINE WALNUT, N15°E 75.86'; CENTERLINE WHITE BIRCH, N30°W, 33.66'; CENTERLINE ROAD SIGN, S45°W, 53.60'

5. RON HELSEL, RLS 18994, RECORDED CORNER UNDER ACT 74 IN LIBER 3 PAGE 11 ON FEBRUARY 5, 1974 AS FOUND 1/2" IRON WITH THE FOLLOWING WITNESSES: SE CORNER BRICK STOOP, N27°W, 68.00'; NAIL & TAG IN 8" BIRCH, N30°W, 33.51'; NAIL & TAG IN 32" WALNUT, N15°E, 75.51'; SW COR - SECTION 18, T4NR3E, 47.90'

B. Description of corner evidence found and/or method applied in restoring or reestablishing corner:

FIELD INVESTIGATION AT THE APPARENT LOCATION OF CORNER REVEALED A 1/2" BAR & ILLEGIBLE CAP 3' WEST OF CENTERLINE HARRINGTON ROAD AND 3' NORTH OF CENTERLINE BELL OAK ROAD TO WEST. RAYNOR'S HOUSE WITNESS, TO NORTHWEST IS STILL THERE AND MEASURES 76.3. EXCAVATED 4' DIAMETER HOLE 3' DEEP CENTERED ON BAR & FOUND NO FURTHER EVIDENCE OF CORNER. ACCEPTED BAR AS PERPETUATION OF CORNER AND REPLACED IT WITH STANDARD BAR AND ALUMINUM CAP. MEASURED NORTH 2635.9' TO M-6. MEASURED 2642.47' SOUTH TO M-8. MEASURED WEST 2658.18' TO L-7.

C. Description of monument for corner and accessories established to perpetuate locating the position of the corner:

T4N R2E M-7

3/4" X 24" STEEL BAR & 2 1/2" ALUMINUM CAP STAMPED INGHAM COUNTY PA 345, PS 25837

NAIL & TAG (WHITE ENG) SOUTH SIDE UTILITY POLE

N60°E 40.58'

TOP CENTER SOUTH END 18" CULVERT

S30°E 76.90'

NAIL & TAG (WHITE ENG) SE SIDE UTILITY POLE

S25°W 30.30'

NAIL & TAG 25837 EAST SIDE 29" MAPLE

N30°W 33.72'

SOUTHEAST CORNER FOUNDATION HOUSE #5495

N33°W 76.3'

1/2" BAR & CAP # 14762 (A-7, T4N, R3E)


S3 1/2°E 49.50'

1" IRON

S5 1/2°E 47.90'

Signed by David L. Clifford Date OCTOBER 25, 2001

Surveyor's Michigan License No. 25837



FORM APPROVED BY MICHIGAN STATE BOARD OF PROFESSIONAL SURVEYORS, JAN. 28, 1971
REVISED MAY 14, 1975
REVISED JAN, 1983
REVISED OCT, 1995

P.A. 345 INGHAM COUNTY
PEER APPROVED 10/30/2001 PC

LAND CORNER RECORDATION CERTIFICATE
Filing Requirement of Act 74, Mich. P.A. 1970

For corners in

INGHAM COUNTY

(County)

LOCKE TOWNSHIP

1. Public Land Survey

Located In:

Corner Code #

T 4N R 2E

M-8

T R

T R

T R

T R

T R

T R

T R

T R

T R

T R

T R

T R

T R

T R

T R

T R

T R

T R

T R

T R

T R

T R

T R

T R

T R

T R

T R

T R

T R

T R

T R

T R

T R

T R

T R

T R

T R

T R

T R

T R

T R

T R

T R

T R

T R

T R

T R

T R

T R

T R

T R

T R

T R

T R

T R

T R

T R

T R

T R

T R

T R

T R

T R

T R

T R

T R

T R

T R

T R

T R

T R

T R

T R

Paula Johnson
INGHAM COUNTY
REGISTER OF DEEDS
ENGINEER SURVEYING & ENGINEERING

L-10 P-177

CRNR 9.00

2001-060970

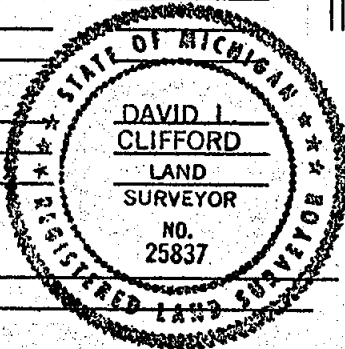


2001-060970

Page: 1 of 1

11/14/2001 08:42A

Register of Deeds Stamp & File Number



4. Lot No. , Recorded Plat

5. Private Claims

I, DAVID L. CLIFFORD, in a field survey on OCTOBER 17, 2001 Do hereby state that under requirements of P.A. 74, Michigan P.A. of 1970, the corner points mentioned in lines 1 and 2 above were in conformance with regulations and rules therefore as required in the current manual of survey instructions of the United States Department of the Interior, Bureau of Land Management or by a decree of a Court of Law and /or that the corner points mentioned in lines 3, 4 and 5 above were in conformance with the rules of the Michigan Board of Land Surveyors or by a Decree of a Court of Law; established, re-established, monumented, recovered, found as expressed below:

NOTE: Not more than 2 corners, all in the same town and range, may be recorded on this certificate.

A. Description of original monument and accessories and/or subsequent restoration:

1. ORIGINAL POST SET BY J. WAMPLER, DEPUTY SURVEYOR IN MARCH, 1826; ELM 7, N22W, 9; ELM 5, S31W, 8.

2. A. JACKSON, COUNTY SURVEYOR, RECORDED CORNER IN INGHAM COUNTY SURVEYOR'S NOTES IN FEBRUARY, 1854 WITH NO MENTION OF MONUMENTATION AND THE FOLLOWING WITNESS: ASH 5, S22W, 11.

3. W.H. RAYNER, COUNTY SURVEYOR, USED CORNER IN A SURVEY RECORDED IN LIBER 2 PAGE 44 IN MARCH 1868 TO CORRECT THE POSITION OF THE EAST-WEST 1/4 LINE OF SECTION 24 BUT HE DOES NOT MENTION ANY MONUMENT OR WITNESSES.

4. CONSUMERS ENERGY COMPANY NOTES CORNER ON DRAWING PP6651 IN JULY 1940 WITH NO MENTION OF MONUMENTATION OR WITNESSES.

5. C. GARLOCK, RLS #14762 ALLUDED TO A POSITION FOR CORNER IN AN ACT 132 SURVEY RECORDED IN LIBER 3 PAGE 208 IN AUG. 1977 BUT DOES NOT SAY THAT IT IS THE CORNER OR CITE ANY WITNESSES. HE SHOWS THE SOUTHEAST CORNER OF A PARCEL AS BEING ON A FENCE FROM THE WEST AND 2648.2 FEET SOUTH OF M-7.

6. THE INGHAM COUNTY REMONUMENTATION PROJECT OF THE LATE 1970'S EXCAVATED A 10' X 20' HOLE 2' DEEP TO WATER TABLE ON SEP. 27 & OCT. 2, 1978 AND FOUND A 60D SPIKE ON EAST EDGE HARRINGTON ROAD 33 FEET EAST OF A 1/2" BAR & CAP # 14762. THEY ALSO FOUND LARGE AMOUNTS OF JUNK AS THIS IS A ROAD FILL AREA IN A SWAMP AND APPEARS TO HAVE BEEN FILLED WITH EVERYTHING IMAGINABLE.

B. Description of corner evidence found and/or method applied in restoring or reestablishing corner:

FIELD INVESTIGATION AT APPARENT LOCATION OF CORNER REVEALED NO INDICATION OF ANYTHING MENTIONED IN PART A EXCEPT FOR THE FENCE FROM THE WEST AND THE JUNK. THE FENCE IS 2655 FEET SOUTH OF M-7 AND 2630 FEET NORTH OF M-9 AND I DO NOT BELIEVE IT HAS ANY BEARING ON THE LOCATION OF THE CORNER. CALLED CORNER LOST AND SET STANDARD BAR & CAP MID-WAY AND ON LINE BETWEEN M-7 & M-9 ON EAST EDGE OF HARRINGTON ROAD. THIS POSITION PLACES MONUMENTATION FOUND AT THE CENTER OF SECTION WHICH I BELIEVE IS A PERPETUATION OF RAYNER'S CENTER 0.3 FEET NORTH OF THE EAST-WEST 1/4 LINE. MEASURED NORTH 2642.47 FEET TO M-7. MEASURED SOUTH 2642.47 FEET TO M-9. MEASURED WEST 2684.04 FEET TO L-8 (JACKSON MEASURED 2659.8)

C. Description of monument for corner and accessories established to perpetuate locating the position of the corner:

T4N R2E M-8

3/4" X 24" STEEL BAR & 2 1/4" ALUMINUM CAP STAMPED INGHAM COUNTY PA 345 LS 25837

NAIL & TAG 25837 IN WEST SIDE POWER POLE

S19°E

150.48'

NAIL & TAG 25837 IN EAST SIDE 14" OAK

S10°W

219.54'

NAIL & TAG 25837 IN EAST SIDE 36" MAPLE

N10°W

245.44'

NAIL & TAG 25837 IN SOUTH SIDE 4" MAPLE

S80°W

44.59'

"T" IRON (TRAVERSE POINT LO2-50-13)

S04°E

187.83'

Signed by David L. Clifford

Date OCTOBER 29, 2001

Surveyor's Michigan License No. 25837

FORM APPROVED BY MICHIGAN STATE BOARD OF PROFESSIONAL SURVEYORS, JAN. 28, 1971
REVISED MAY 14, 1976
REVISED JAN, 1983
REVISED OCT., 1996

P.A. 345 INGHAM COUNTY
PEER APPROVED 10/30/2001 M

LAND CORNER RECORDATION CERTIFICATE
Filing Requirement of Act 74, Mich. P.A. 1970

For corners in

INGHAM COUNTY
(County)

LOCKE TOWNSHIP

1. Public Land Survey

Located In:

T 4N R 2E

T R

T R

T R

T R

T R

T R

T R

T R

Corner Code #

M-9

Paula Johnson
INGHAM COUNTY
REGISTER OF DEEDS
ENGINEER SURVEYING & ENGINEERING

RECORDED
CRNR 9.00

L-10 P-178

2001-060971



2001-060971

Page: 1 of 1
11/14/2001 08:42A

2. Property Controlling
in Section

S

T R

T R

T R

T R

T R

T R

3. Miscellaneous
Property in Sec.

S

T R

T R

T R

T R

T R

Register of Deeds Stamp & File Number

4. Lot No. , Recorded Plat

5. Private Claims

I, DAVID L. CLIFFORD, in a field survey on OCTOBER 17, 2001 Do hereby state that under requirements of P.A. 74, Michigan P.A. of 1970, the corner points mentioned in lines 1 and 2 above were in conformance with regulations and rules therefore as required in the current manual of survey instructions of the United States Department of the Interior, Bureau of Land Management or by a decree of a Court of Law and /or that the corner points mentioned in lines 3, 4 and 5 above were in conformance with the rules of the Michigan Board of Land Surveyors or by a Decree of a Court of Law; established, re-established, monumented, recovered, found as expressed below:

NOTE: Not more than 2 corners, all in the same town and range, may be recorded on this certificate.

A. Description of original monument and accessories and/or subsequent restoration:

1. ORIGINAL POST SET BY J. WAMPLER, DEPUTY SURVEYOR IN MARCH, 1826; ELM 21, S60W, 14 1/2'; ELM 18, N20W, 48.

2. THE INGHAM COUNTY REMONUMENTATION PROJECT OF THE LATE 1970'S EXCAVATED A 10' X 10' HOLE 2' DEEP INTO WATER ON NOV. 17, 1977 AND OCT. 2, 1978 AND FOUND NO EVIDENCE OF CORNER.

3. DOUGLAS K. RICHARDSON, RLS 31603, RECORDED CORNER UNDER ACT 74 IN LIBER 7 PAGE 153 ON NOVEMBER 23, 1989 AS SET 1/2" IRON AND CAP AT SINGLE PROPORTIONATE MEASUREMENT BETWEEN THE NW CORNER AND THE SW CORNER OF SECTION 19, T4N, R3E, CONWAY TOWNSHIP, LIVINGSTON COUNTY, MICHIGAN: FOUND "T" BAR (SW CORNER SECTION 19, T4NR3E), S04°E, 63.61'; SET NAIL & TAG SE SIDE WOOD POST, N45°E, 24.87'; EAST EDGE OF YIELD SIGN, N40°W, 29.76'

B. Description of corner evidence found and/or method applied in restoring or reestablishing corner:

FIELD INVESTIGATION AT APPARENT LOCATION OF CORNER REVEALED A 1/2" BAR & ILLEGIBLE CAP 3' EAST OF CENTERLINE HARRINGTON ROAD AND 3" NORTH OF CENTERLINE SHERWOOD ROAD. EXCAVATION AT THIS SITE PROVED FUTILE IN 1979. DID NOT EXCAVATE AT THIS TIME. ACCEPTED BAR AS PERPETUATION OF CORNER AFTER TRAVERSE OF SECTION SHOWED IRON TO BE IN VERY GOOD PROPORTIONATE MEASURE TO COUNTY SURVEYOR DISTANCES. REPLACED IRON WITH STANDARD BAR & CAP. MEASURED NORTH 2642.47' TO M-8. MEASURED SOUTH 2632.83' TO M-10.

C. Description of monument for corner and accessories established to perpetuate locating the position of the corner:

T4N R2E M-9
3/4" X 24" STEEL BAR AND 2 1/4" ALUMINUM CAP STAMPED INGHAM COUNTY PA 345 PS 25837
NAIL & TAG 25837 WEST SIDE UTILITY POLE N15°E 110.5'
TOP CENTER EAST END 18" CMP S10°E 93.6'
60D SPIKE NORTH SIDE TRIPLE 14" MAPLE S60°W 113.8'
NAIL & TAG 25837 SOUTH SIDE 36" ASH N70°W 101.4'
"T" IRON (A-9, T4NR3E) SOUTH 63.76' (63.36' GLO)

Signed by David L. Clifford

Date OCTOBER 25, 2001

Surveyor's Michigan License No. 25837

FORM APPROVED BY MICHIGAN STATE BOARD OF PROFESSIONAL SURVEYORS, JAN. 28, 1971
REVISED MAY 14, 1975
REVISED JAN. 1983
REVISED OCT. 1995

P.A. 345 INGHAM COUNTY
PEER APPROVED 10/30/2001 MC

