

LAND CORNER RECORDATION CERTIFICATE
Filing Requirement of Act 74, Mich. P.A. 1970

For corners in

INGHAM COUNTY

(County)

LOCKE TOWNSHIP

1. Public Land Survey

Located in:

T 4N R 2E

T R

T R

T R

T R

2. Property Controlling
in Section

S

T R

S

T R

3. Miscellaneous
Property in Sec.

S

T R

S

T R

Cornor Code #

K-9

Paula Johnson
INGHAM COUNTY
REGISTER OF DEEDS
ENGINEER SURVEYING & ENGINEERING

RECORDED
CRNR 9.00


L-10 P-166

2001-060959

2001-060959

Page: 1 of 1

11/14/2001 08:42A



Register of Deeds Stamp & File Number

4. Lot No. , Recorded Plat

5. Private Claims

I, DAVID L. CLIFFORD, in a field survey on JULY 27, 2001 Do hereby state that under requirements of P.A. 74, Michigan P.A. of 1970, the corner points mentioned in lines 1 and 2 above were in conformance with regulations and rules therefore as required in the current manual of survey instructions of the United States Department of the Interior, Bureau of Land Management or by a decree of a Court of Law and /or that the corner points mentioned in lines 3, 4 and 5 above were in conformance with the rules of the Michigan Board of Land Surveyors or by a Decree of a Court of Law; established, re-established, monumented, recovered, found as expressed below:

NOTE: Not more than 2 corners, all in the same town and range, may be recorded on this certificate.

	A	B	C	D	E	F	G	H	I	J	K	L	M
1													
2	6		5		4		3		2		1		
3													
4	7		8		9		10		11		12		
5													
6	18		17		16		15		14		13		
7													
8	19		20		21		22		23		24		
9													
10	30		29		28		27		26		25		
11													
12	31		32		33		34		35		36		
13													

A. Description of original monument and accessories and/or subsequent restoration:

1. ORIGINAL POST SET BY J. WAMPLER, DEPUTY SURVEYOR IN MARCH, 1826; MAPLE 14, S41E 12; SUGAR 4, S84W 10 1/2.
2. A. JACKSON, COUNTY SURVEYOR, USED CORNER IN SURVEYS RECORDED IN VOLUME 2 PAGE 96, INGHAM COUNTY SURVEYOR RECORDS IN FEBRUARY, 1854 AND IN VOLUME 2 PAGE 339 IN FEBRUARY 1856 WITH THE SAME WITNESSES AS ITEM A ABOVE
3. WILLIAM H. RAYNER, COUNTY SURVEYOR, USED CORNER IN A SURVEY RECORDED IN VOLUME 2 PAGE 39, INGHAM COUNTY SURVEYOR RECORDS ON OCTOBER 23 & 24, 1867 WITH THE FOLLOWING WITNESSES: SUGAR 6, S45 3/4E 160; SUGAR 5, S70E 205.
5. A.P. DRAKE, COUNTY SURVEYOR, USED CORNER IN A SURVEY RECORDED IN VOLUME 2 PAGE 180, INGHAM COUNTY SURVEYOR RECORDS DECEMBER 12, 1879. HE STATES THAT THE CORNER WAS LOST AND "REESTABLISHED AS FOLLOWS...AT ITS PROPORTIONAL DISTANCE BETWEEN TWO KNOWN CORNERS": STONE AND CROCKERY, BRICK PC AT CORNER.
5. INGHAM COUNTY ROAD COMMISSION CORNER GRID SHEET(AUGUST 6, 1968 SLW) BOAT SPIKE: 36" MAPLE, SW 43.5'; STEEL CORNER POST, NE 41.6'; 40" MAPLE, SSE 105.0'.
6. RONNIE M. LESTER, RLS #18998, RECORDED CORNER IN LIBER 5 PAGE 161 ON JANUARY 22, 1979: FOUND BOAT SPIKE AND LARGE STONE IN A 6' X 6' EXCAVATION AT APPROXIMATE INTERSECTION OF THE CENTERLINES OF SHERWOOD AND MORRICE ROADS: SET 4" X 36" CONCRETE MONUMENT WITH 1/2" X 38" REROD AND CAP #18998, AND CONCRETE COLLAR WITH COVER AT LOCATION OF STONE DESCRIBED ABOVE; CENTERLINE IRON CORNER POST, NW, 41.44'; FOUND P.K. NAIL, SOUTHEAST SIDE 24" MAPLE, NW, 43.83'; NAIL & TAG, #18998, SOUTH SIDE 32" MAPLE, ENE, 282.80'; NAIL & TAG, #18998, WEST SIDE 36" MAPLE, NNE, 310.55'; CENTERLINE IRON CORNER POST, SW, 39.60'.
7. GARY R. BOSS, RLS #17022, IN AN ACT 132 SURVEY RECORDED IN LIBER 8 PAGE 807 & 808 ON FEBRUARY 1, 2001, MENTIONS CORNER AS FOUND IRON/CAP IN MONUMENT BOX C/L-C/L MORRICE ROAD & SHERWOOD ROAD WITH THE FOLLOWING WITNESSES: FD. NAIL CL MORRICE RD., N80°E, 5.16'; FOUND P.K. NAIL EAST SIDE POWER POLE, S40°W, 181.55'; FOUND 2" STEEL POST, S45°W, 39.60'; FOUND P.K. NAIL NORTHEAST SIDE POWER POLE, N45°W, 165.95'.

B. Description of corner evidence found and/or method applied in restoring or reestablishing corner:

FIELD INVESTIGATION AT THIS CORNER REVEALED A 4" CONCRETE MONUMENT WITH 1/2" BAR AND CAP IN MONUMENT BOX 0.5' EAST OF CENTERLINE OF MORRICE ROAD AND 1.5' SOUTH OF THE CENTERLINE OF SHERWOOD ROAD MATCHING 3 OF LESTER'S WITNESSES AND 2 OF BOSS'S WITNESSES. ACCEPTED MONUMENT AS PERPETUATION OF CORNER BECAUSE OF PREVIOUS EXCAVATION AND CAPPED MONUMENT WITH STANDARD ALUMINUM CAP.

C. Description of monument for corner and accessories established to perpetuate locating the position of the corner:

T4N R2E K-9

4" CONCRETE MONUMENT WITH 1/2" BAR AND 2 1/4" ALUMINUM CAP STAMPED INGHAM COUNTY PA 345 PS 25837

FOUND NAIL AND BOSS ENGINEERING TAG IN NW SIDE UTILITY POLE

N55°E 50.30'

SET NAIL AND TAG 25837 SE SIDE CORNER FENCE POST

N75°E 67.7'

NE FACE 3" STEEL FENCE POST

S52°W 39.55'

CENTERLINE BASE 3" STEEL POST IN CONCRETE

N43°W 41.43'

FOUND NAIL AND TAG 18998 WEST SIDE 36" MAPLE

N12°E 310.54'

Signed by David L. Clifford

Date SEPTEMBER 10, 2001

Surveyor's Michigan License No. 25837

FORM APPROVED BY MICHIGAN STATE BOARD OF PROFESSIONAL SURVEYORS, JAN. 28, 1971
REVISED MAY 14, 1975
REVISED JAN, 1983
REVISED OCT, 1985

P.A. 345 INGHAM COUNTY
PEER APPROVED 9/11/2001 RL

LAND CORNER RECORDATION CERTIFICATE
Filing Requirement of Act 74, Mich. P.A. 1970

For corners in

INGHAM COUNTY

(County)

LOCKE TOWNSHIP

1. Public Land Survey

2. Property Controlling
in Section

3. Miscellaneous
Property in Sec.

4. Lot No. , Recorded Plat

5. Private Claims

Located In:

Corner Code #

T4N R2E

K-10

T R

T R

T R

S T R

S T R

S T R

S T R


Paula Johnson
INGHAM COUNTY
REGISTER OF DEEDS
ENGINEERING & ENGINEERING

RECORDED
CRNR 9.00

L-10 P-172

2001-060965

Register of Deeds Stamp & File Number



I, DAVID L. CLIFFORD, in a field survey on JULY 27, 2001 Do hereby state that under requirements of P.A. 74, Michigan P.A. of 1970, the corner points mentioned in lines 1 and 2 above were in conformance with regulations and rules therefore as required in the current manual of survey instructions of the United States Department of the Interior, Bureau of Land Management or by a decree of a Court of Law and /or that the corner points mentioned in lines 3, 4 and 5 above were in conformance with the rules of the Michigan Board of Land Surveyors or by a Decree of a Court of Law; established, re-established, monumented, recovered, found as expressed below:

NOTE: Not more than 2 corners, all in the same town and range, may be recorded on this certificate.

A. Description of original monument and accessories and/or subsequent restoration:

1. ORIGINAL POST SET BY J. WAMPLER, DEPUTY SURVEYOR IN MARCH, 1826; BEECH 7 N56W, 11; WHITE OAK 24 S26E 11 1/2.

2. WILLIAM H. RAYNER, COUNTY SURVEYOR, LOCATED CORNER IN A SURVEY RECORDED IN VOLUME 2 PAGE 43, INGHAM COUNTY SURVEYOR RECORDS ON NOVEMBER 18, 1867 BY MEASUREMENT AND CALCULATION WITH NO MENTION OF MONUMENT AND THE FOLLOWING WITNESSES: WHITE ASH 1", S53 1/4E, 69 2/3 LKS; APPLE 5", N46 1/2W, 58 LKS.

3. A.P. DRAKE, COUNTY SURVEYOR, IN A SURVEY RECORDED IN VOLUME 2 PAGE 182 ON DECEMBER 17, 1879 "REESTABLISHED CORNER BY THE USE OF CORNERS 1 AND 10" WITH THE FOLLOWING WITNESS: STONE W/CROCKERY SET AT CORNER.

4. CONSUMERS POWER CO. NOTES STONE (BRICK) WITH THE FOLLOWING WITNESSES: STEEL ANCHOR POST, 38.0 SW; SW CORNER HOUSE, 92.5 NE

5. INGHAM COUNTY ROAD COMMISSION CORNER GRID SHEET: SAME MARKER AND WITNESSES AS ITEM #4 ABOVE.

6. RONNIE M. LESTER, RLS #18998, RECORDED CORNER IN LIBER 5 PAGE 162 ON JANUARY 22, 1979 AS A FOUND STONE, BRICK AND POTTERY IN A 10' X 10' EXCAVATION ON THE CENTERLINE OF MORRICE & MOYER ROADS: SET 4" X 36" CONCRETE MONUMENT WITH 1/2" X 38" REROD AND CAP #18998, WITH CONCRETE COLLAR AND COVER AT LOCATION OF STONE DESCRIBED ABOVE; NAIL AND TAG, #18998, EAST SIDE OF POWER POLE, NW 167.07'; NAIL AND TAG, #18998, NORTH SIDE POWER POLE, WSW 60.01'; CENTERLINE OF 4" STEEL CORNER POST, 2.0' FROM TOP, NNE 131.98'; CENTERLINE OF 4" STEEL CORNER POST, 2.0' FROM TOP, ENE, 170.54'; SOUTHWEST CORNER BLOCK FOUNDATION OF HOUSE, 2.3' FROM GROUND LEVEL, NE 92.33'.

7. GARY R. BOSS, RLS #17022, IN AN ACT 132 SURVEY RECORDED IN LIBER 8 PAGE 807 ON FEBRUARY 1, 2001, MENTIONS CORNER AS FOUND CONCRETE MONUMENT IN BOX C/L-C/L MORRICE ROAD & MOYER ROAD WITH THE FOLLOWING WITNESSES: SW CORNER CONCRETE PORCH OF HOUSE, N50°E 92.30'; FOUND NAIL AND TAG #18998 NORTH SIDE POWER POLE, S60°W 59.80'; NAIL AND TAG #18998 EAST SIDE POWER POLE, N45°W 167.30'.

B. Description of corner evidence found and/or method applied in restoring or reestablishing corner:

FIELD INVESTIGATION AT THIS CORNER REVEALED A 4" CONCRETE MONUMENT WITH 1/2" BAR AND CAP IN MONUMENT BOX 2' WEST OF CENTERLINE OF MORRICE ROAD AND 3' NORTH OF CENTERLINE OF MOYER ROAD MATCHING 2 OF LESTER'S WITNESSES AND 3 OF BOSS'S WITNESSES. ACCEPTED MONUMENT AS PERPETUATION OF CORNER BASED ON PREVIOUS EXCAVATION AND DISCOVERY OF STONE AND BRICK AND CAPPED IT WITH STANDARD ALUMINUM CAP.

C. Description of monument for corner and accessories established to perpetuate locating the position of the corner:

T4N R2E K-10

4" CONCRETE MONUMENT WITH 1/2" BAR AND 2 1/4" ALUMINUM CAP STAMPED INGHAM COUNTY PA 345 PS 25837

SOUTHWEST CORNER BLOCK FOUNDATION OF HOUSE #5009

N65°E 92.58'

NAIL AND TAG 25837 WEST SIDE FENCE POST

S37°W 61.03'

NAIL AND TAG 18998 NORTH SIDE UTILITY POLE

S66°W 59.81'

SOUTHWEST CORNER CONCRETE CURB

N73°W 64.59'

Signed by David L. Clifford Date SEPTEMBER 10, 2001

Surveyor's Michigan License No. 25837



2001-060965

Page: 1 of 1

11/14/2001 08:42A

FORM APPROVED BY MICHIGAN STATE BOARD OF PROFESSIONAL SURVEYORS, JAN. 28, 1971
REVISED MAY 14, 1975
REVISED JAN, 1983
REVISED OCT, 1995

P.A. 345 INGHAM COUNTY
PEER APPROVED 9/11/2001 M

LAND CORNER RECORDATION CERTIFICATE
Filing Requirement of Act 74, Mich. P.A. 1970

Liber 9 Page 390

FILED

980057068
11/06/1998 14:25:47
REGISTER OF DEEDS
Paula Johnson
INGHAM COUNTY, MI

For corners in

INGHAM (County) Located In: LOCKE TOWNSHIP Corner Code # K-11

1. Public Land Survey	T 4N R 2E	
	T R	
	T R	
	T R	
2. Property Controlling in Section	S T R	
	S T R	
3. Miscellaneous Property in Sec.	S T R	
	S T R	

Register of Deeds Stamp & File Number

4. Lot No. , Recorded Plat
5. Private Claims

I, RON HELSEL, in a field survey on SEPTEMBER 28, 1998 do hereby certify that under requirements of P.A. 74, Michigan P.A. of 1970, the corner points mentioned in lines 1 and 2 above were in conformance with regulations and rules therefore as required in the current manual of survey instructions of the United States Department of the Interior, Bureau of Land Management or by a decree of a Court of Law and for that the corner points mentioned in lines 3, 4 and 5 above were in conformance with the rules of the Michigan Board of Land Surveyors or by a Decree of a Court of Law; established, re-established, monumented, re-monumented, recovered, found as expressed below:

NOTE: Not more than 4 corners, all in the same town and range, may be recorded on this certificate.


	A	B	C	D	E	F	G	H	I	J	K	L	M
1													
2		6		5		4		3		2		1	
3													
4		7		8		9		10		11		12	
5													
6		18		17		16		15		14		13	
7													
8		19		20		21		22		23		24	
9													
10		30		29		28		27		26		25	
11													
12		31		32		33		34		35		36	
13													

A. Description of original monument and accessories and/or subsequent restoration:
ORIGINAL MONUMENT: POST SET BY J. WAMPLER, U.S. DEPUTY SURVEYOR, MAR. - APRIL, 1826. MAPLE 13", N39 1/2W, 21 LINKS; BLACK OAK 36", N21 1/2E, 17 LINKS.
1) VOL. 2, PAGE 181, NOV. 1879 AND IN VOL. 2, PAGE 182, DEC. 2, 1879, COUNTY SURVEYOR A.P. DRAKE IDENTIFIED THIS CORNER AS STONE, C. CHERRY, 12", S4 1/2W, 282 1/2 LINKS & SUGAR 8", S59E, 63 3/4 LINKS.
2) VOL. 2, P. 235, MAY 6 & 7, 1890, COUNTY SURVEYOR J. McCREARY IDENTIFIED THIS CORNER AS STONE AND CROCKERY, CHERRY, 14", S4 1/2W, 282 1/2 LINKS; W. OAK, 8", N49W, 75 LINKS.
3) INGHAM CO. ROAD COM. GRID MAP CALLS FOR A STONE, 14" OAK, WEST 38.0' (GONE); 12" HICKORY, EAST 145.0' (GONE).
4) P.A. 74 CORNER LIBER 2, PAGE 53, BY O. BOSS NO. 13574, DATED MAR. 22, 1972. P.K. SET C/L ROAD, FENCE SPLIT, SECTION SUBDIVISION. N82W, 26.4' 3.5" PIPE-FENCE POST (GONE)
EAST, 26.6' 3.5" PIPE-FENCE POST (FOUND)
S.2W., 290.8' NAIL EAST SIDE 30" OAK (FOUND)

(CONTINUED ON BACK)

B. Description of corner evidence found and/or method applied in restoring or reestablishing corner:
FOUND A 1/2" P.K. NAIL OVER A 1/2" X 18" REBAR AT LOCATION 4-A ABOVE. EXCAVATED 3.5 FEET DEEP DOWN AND FOUND BANK RUN GRAVEL 6" DEEP OVER SAND AND CLAY ROAD BED. DID NOT FIND ANY EVIDENCE OF THE STONE OR A PREVIOUS CORNER. CLAY ROAD BED ABOUT 18" BELOW NATURAL GROUND ON BOTH SIDES OF MORRICE ROAD. IT APPEARS ROAD CONSTRUCTION HAS GRADED OUT THE STONE. ACCEPTED THE POSITION OF THE 1/2" BAR AS FAITHFUL PERPETUATION OF THE CORNER WHICH WAS ON LINE WITH AN ANCHOR POST TO THE EAST AND A TREE ROW TO THE WEST. SET A STANDARD 3/4" X 24" FORM PIN AND INGHAM COUNTY DISK STAMPED P.A. 345, P.S. 18994 IN A MONUMENT BOX.

C. Description of monument for corner and accessories established to perpetuate locating the position of the corner:
3/4" X 24" FORM PIN AND DISK IN MON. BOX 0.8 FEET EAST OF THE CENTERLINE OF MORRICE ROAD.
FOUND SPIKE AND TAG #13574, NORTH/SIDE POWER POLE AZ. 276°, 60.43 FEET
SET NAIL & TAG #18994, SW/SIDE POWER POLE, AZ. 340°, 154.60 FEET
C/L 3" STEEL POST, AZ. 94°, 27.98 FEET
SET NAIL & TAG #18994, EAST/SIDE 40" OAK, AZ. 187°, 290.65 FEET
FOUND NAIL & TAG #25832 (L. BRYAN), AZ. 132°, 74.70 FEET
FOUND 1/2" REBAR, AZ. 90°, 33.65 FEET
SOUTH, 2632.00 FEET TO K-12



Signed by Ron Helsel
Surveyor's Michigan License No. 18994

Date Oct. 30, 1998

FORM APPROVED BY MICHIGAN STATE BOARD OF LAND SURVEYORS, JAN. 28, 1971
REVISED MAY 14, 1976
REVISED JAN. 1983

P.A. 345 INGHAM COUNTY
PEER APPROVED 10/20/98 M

5) P.A. 74 CORNER, LIBER 3, PAGE 113, AUG. 16, 1973 BY O. BOSS "1/2" IRON
 N24W 154.7 FT. NAIL E/S POWER POLE (FOUND)
 N85W 61.15 FT. NAIL N/S POWER POLE (FOUND)
 N85E 123.42 FT. NAIL S/S POWER POLE (GONE)

6) P.A. 132 SURVEY, LIBER 1, PAGE 403, MAY 22, 1972 BY O. BOSS GAVE THE SAME WITNESSES AS 4-A ABOVE

7) P.A. 132 SURVEY, LIBER 1, PAGES 979 & 980, AUG. 16, 1973 BY O. BOSS GAVE THE SAME WITNESSES AS 5-A ABOVE

Rep't No 101606
 CHSR 9.00
 MESS 2.00
 Total 11.00

2) CORNER REFERENCED IN COUNTY SURVEYOR RECORDS, BOOK 3, PG. 158, OLD
 VOL. 2, PAGE 217 BY A. JACKSON, COUNTY SURVEYOR, DATED APRIL 25, 1855.
 NO REFERENCE TO MONUMENT. WITNESSES BY SAME AS ITEM #1.
 SURVEY SHOWS DISTANCE NORTH OF 40.32 CH. (2674.12)
 SURVEY SHOWS DISTANCE WEST OF 34.59 CH. (2282.94)
 S.O. 9° 49' W. 49 LKS. (32.34)
 W.O. 24° N 49 1/2° W. 94 LKS. (62.04)
 SURVEY SHOWS DISTANCE EAST OF 39.82 CH. (2628.12)
 4) CORNER REFERENCED IN COUNTY SURVEYOR RECORDS, BOOK 1, PG. 40, BY

B-11: PART A, CONTINUED.

LAND CORNER RECORDATION CERTIFICATE
Filing Requirement of Act 74, Mich. P.A. 1970

For corners in

INGHAM COUNTY
(County)

Located in:

Corner Code #

LOCKE TOWNSHIP
1. Public Land Survey

T 4N R 2E
T R
T R
T R
T R

L-9

Paula Johnson
INGHAM COUNTY
REGISTER OF DEEDS
ENGINEER SURVEYING & ENGINEERING
CRNR 9.00

L-10 P-171

2001-060964

2001-060964

Page: 1 of 1
11/14/2001 08:42A

2. Property Controlling
in Section

S

T R

3. Miscellaneous
Property in Sec.

S

T R

S

T R

Register of Deeds Stamp & File Number

4. Lot No. , Recorded Plat

5. Private Claims

I, DAVID L. CLIFFORD, in a field survey on JULY 27, 2001 Do hereby state that under requirements of P.A. 74, Michigan P.A. of 1970, the corner points mentioned in lines 1 and 2 above were in conformance with regulations and rules therefore as required in the current manual of survey instructions of the United States Department of the Interior, Bureau of Land Management or by a decree of a Court of Law and /or that the corner points mentioned in lines 3, 4 and 5 above were in conformance with the rules of the Michigan Board of Land Surveyors or by a Decree of a Court of Law; established, re-established, monumented, recovered, found as expressed below:

NOTE: Not more than 2 corners, all in the same town and range, may be recorded on this certificate.

A. Description of original monument and accessories and/or subsequent restoration:

1. ORIGINAL POST SET BY J. WAMPLER, DEPUTY SURVEYOR IN MARCH, 1826; WHITE OAK 30, S38W 29; WHITE OAK 20, N21W 16 1/2.
2. A. JACKSON, COUNTY SURVEYOR, USED CORNER IN A SURVEY RECORDED IN VOLUME 2 PAGE 339, INGHAM COUNTY SURVEYOR RECORDS ON FEBRUARY 6, 1854 WITH NO MENTION OF MONUMENT AND THE FOLLOWING WITNESSES: WHITE OAK 30, S38W 29; WHITE OAK 20, N21W 16 1/2/
3. A. JACKSON, COUNTY SURVEYOR, USED CORNER IN A SURVEY RECORDED IN VOLUME 2 PAGE 96, INGHAM COUNTY SURVEYOR RECORDS ON FEBRUARY 26, 1856 WITH NO MENTION OF MONUMENT AND THE SAME WITNESSES AS ITEM #2 ABOVE.
4. RONNIE M. LESTER, RLS #18998, RECORDED CORNER IN LIBER 5 PAGE 163 ON JANUARY 22, 1979 AS A FOUND 18" X 10" ROCK AND OLD METAL TIE ROD IN A 5' X 8' EXCAVATION AT THE CENTERLINE OF SHERWOOD ROAD: SET 4" X 36" CONCRETE MONUMENT WITH 1/2" X 38" REROD AND CAP #18998 AT LOCATION OF TIE ROD DESCRIBED ABOVE; NAIL AND TAG, #18998, NORTH SIDE 20" WALNUT, ESE, 85.51'; NAIL AND TAG, #18998, NORTH SIDE 50" OAK. WSW 105.48'; NAIL AND TAG, #18998, SOUTHEAST SIDE 8" WALNUT, NE, 66.18'; NAIL AND TAG, #18998, EAST SIDE 4" WALNUT, NORTH, 39.50'.

B. Description of corner evidence found and/or method applied in restoring or reestablishing corner:

FIELD INVESTIGATION AT LOCATION OF CORNER REVEALED A 4" CONCRETE MONUMENT WITH 1/2" BAR ON CENTERLINE OF SHERWOOD ROAD ON A FENCE LINE TO THE NORTH MATCHING 3 OF LESTER'S WITNESSES. ACCEPTED MONUMENT AS CORNER BASED ON PREVIOUS EXCAVATION AND CAPPED IT WITH STANDARD ALUMINUM CAP.

C. Description of monument for corner and accessories established to perpetuate locating the position of the corner:

T4N R2E L-9
4" CONCRETE MONUMENT WITH 1/2" BAR AND 2 1/4" ALUMINUM CAP STAMPED INGHAM COUNTY PA 345 PS 25837
SET NAIL AND TAG 25837 NORTHWEST SIDE 6" WALNUT N40°E 31.62'
FOUND NAIL AND TAG 12034 (WHITE) NORTH SIDE 19" WALNUT S67°E 85.72'
FOUND NAIL AND TAG 12034 NORTH SIDE 48" OAK S75°W 102.84'
FOUND NAIL AND TAG 12034 SW SIDE 8" TWIN WALNUT N40°W 40.34'

Signed by David L. Clifford

Date SEPTEMBER 10, 2001

Surveyor's Michigan License No. 25837

FORM APPROVED BY MICHIGAN STATE BOARD OF PROFESSIONAL SURVEYORS, JAN. 28, 1971
REVISED MAY 14, 1976
REVISED JAN, 1983
REVISED OCT, 1995

P.A. 345 INGHAM COUNTY
PEER APPROVED 9/11/2001



LAND CORNER RECORDATION CERTIFICATE
Filing Requirement of Act 74, Mich. P.A. 1970

For corners in

INGHAM COUNTY

(County)

LOCKE TOWNSHIP

1. Public Land Survey

Located In:

Corner Code #

T4N R2E

L-10

Paula Johnson
INGHAM COUNTY
REGISTER OF DEEDS
ENGINEER SURVEYING & ENGINEERING

RECORDED

CRNR 9.00

L-10 P-173

2001-060966



2001-060966

Page: 1 of 1

11/14/2001 08:42A

2. Property Controlling
in Section

S

T R

3. Miscellaneous
Property in Sec.

S

T R

S

T R

Register of Deeds Stamp & File Number

4. Lot No. , Recorded Plat

5. Private Claims

I, DAVID L. CLIFFORD, in a field survey on JULY 27, 2001 Do hereby state that under requirements of P.A. 74, Michigan P.A. of 1970, the corner points mentioned in lines 1 and 2 above were in conformance with regulations and rules therefore as required in the current manual of survey instructions of the United States Department of the Interior, Bureau of Land Management or by a decree of a Court of Law and /or that the corner points mentioned in lines 3, 4 and 5 above were in conformance with the rules of the Michigan Board of Land Surveyors or by a Decree of a Court of Law; established, re-established, monumented, recovered, found as expressed below:

NOTE: Not more than 2 corners, all in the same town and range, may be recorded on this certificate.

	A	B	C	D	E	F	G	H	I	J	K	L	M
1													
2	6		5		4		3		2		1		
3													
4	7		8		9		10		11		12		
5													
6	10		17		16		15		14		13		
7													
8	19		20		21		22		23		24		
9													
10	30		29		28		27		26		25		
11													
12	31		32		33		34		35		36		
13													

A. Description of original monument and accessories and/or subsequent restoration:

1. CORNER NOT SET IN ORIGINAL GOVERNMENT SURVEY.

2. A. JACKSON APPEARS TO HAVE SET CORNER IN A SURVEY RECORDED IN VOLUME 2 PAGE 275 OF COUNTY SURVEYOR RECORDS IN FEBRUARY, 1856 WITH NO MENTION OF MONUMENT OR WITNESSES.

3. W.H. RAYNER, COUNTY SURVEYOR, USED CORNER IN A SURVEY RECORDED IN HIS PRIVATE NOTES WITH NO MENTION OF MONUMENT AND THE FOLLOWING WITNESSES: ELM 12, S34 1/2W, 34 1/2; BIRCH 12, N4 1/2 W, 37 1/2; SUGAR 48, N 5 3/4 W, 171.

4. LAVERNE HENDRYX, RLS #3276, RECORDED CORNER UNDER ACT 74 IN LIBER 4, PAGE 231 ON JULY 7, 1978 AS A FOUND #5 IRON WITH THE FOLLOWING WITNESSES: 8" WALNUT SSE, 31'6"; POST NORTH, 24'6"; 4" WALNUT NW, 30'0".

5. RONNIE M. LESTER, RLS #18998, RECORDED CORNER UNDER ACT 74 IN LIBER 5 PAGE 34 ON OCTOBER 25, 1978 AS A FOUND 3/4" BAR AT ROAD SURFACE, ON CENTERLINE OF MOYER ROAD AND ON EXTENDED FENCE LINE TO THE NORTH AND SOUTH. CORNER FOUND IN A 6'X6'X18" DEEP EXCAVATION. SET 4" X 36" CONCRETE MONUMENT WITH 1/2" X 38" REROD, CAP #18998, IN LOCATION OF 3/4" IRON BAR HEREIN DESCRIBED WITH THE FOLLOWING WITNESSES: NAIL & TAG, #18998, EAST SIDE 4" WOODEN POST, NORTH, 24.58"; NAIL & TAG, #18998, WEST SIDE 12" WALNUT, SOUTH, 31.63"; NAIL & TAG, #18998, NORTH SIDE THREE BOTTOM APPLE, WSW, 79.90"; NAIL & TAG, #18998, SOUTH SIDE 34" OAK, EAST, 231.04'; N.W. CORNER HOUSE #526, 7" ABOVE GROUND, SE, 155.60.

6. MAURICE MAHIEU, RLS # 28414, USED CORNER IN AN ACT 132 SURVEY RECORDED IN LIBER 7 PAGE 616 ON JUNE 16, 1995 AS A FOUND 3/4" BAR WITH THE WITNESSES LISTED IN #5 ABOVE.

B. Description of corner evidence found and/or method applied in restoring or reestablishing corner:

FIELD INVESTIGATION AT THIS CORNER AND FOUND 4" CONCRETE MONUMENT WITH 1/2" BAR ON CENTERLINE OF MOYER ROAD ON FENCE LINES TO NORTH AND SOUTH. ACCEPTED MONUMENT AS PERPETUATION OF CORNER BASED ON PREVIOUS EXCAVATION AND CAPPED IT WITH STANDARD ALUMINUM CAP.

C. Description of monument for corner and accessories established to perpetuate locating the position of the corner:

T4N R2E L-10

4" CONCRETE MONUMENT WITH 2 1/4" ALUMINUM CAP STAMPED INGHAM COUNTY PA 345 PS 25837

NAIL AND TAG 18998

EAST SIDE CORNER FENCE POST

N02°E 24.83'

NAIL AND TAG 18998

WEST SIDE 21" WALNUT

S10°E 31.43'

NAIL AND TAG 25837

NW SIDE 7" WALNUT

S65°W 36.21'

NAIL AND TAG 25837

SW SIDE 7" WALNUT

N36°W 36.76'

NW CORNER FOUNDATION OF HOUSE #526


S43°E 155.60'

Signed by David L. Clifford

Date SEPTEMBER 10, 2001

Surveyor's Michigan License No. 25837

FORM APPROVED BY MICHIGAN STATE BOARD OF PROFESSIONAL SURVEYORS, JAN. 28, 1971
REVISED MAY 14, 1975
REVISED JAN. 1983
REVISED OCT. 1995



P.A. 345 INGHAM COUNTY
PEER APPROVED 10/30/2001

LAND CORNER RECORDATION CERTIFICATE
Filing Requirement of Act 74, Mich. P.A. 1970
LOCKE TOWNSHIP

Liber 9 Page 471

FILED

990043534
08/26/1999 09:07:59
REGISTER OF DEEDS
Paula Johnson
INGHAM COUNTY, MI

For corners in

INGHAM

(County)

Located In:

Corner Code #

1. Public Land Survey

T 4N R 2E

L-11

T R

T R

T R

2. Property Controlling
in Section

S T R

S T R

3. Miscellaneous
Property in Sec.

S T R

S T R

Register of Deeds Stamp & File Number

4. Lot No. , Recorded Plat

5. Private Claims

I, RON HELSEL

in a field survey on AUG. 11, 1999

do hereby state that under requirements of P.A. 74, Michigan P.A. of 1970, the corner points mentioned in lines 1 and 2 above were in conformance with regulations and rules therefore as required in the current manual of survey instructions of the United States Department of the Interior, Bureau of Land Management or by a decree of a Court of Law and/or that the corner points mentioned in lines 3, 4 and 5 above were in conformance with the rules of the Michigan Board of Land Surveyors or by a Decree of a Court of Law; established, re-established, monumented, recovered, found as expressed below:

NOTE: Not more than 2 corners, all in the same town and range, may be recorded on this certificate.

A. Description of original monument and accessories and/or subsequent restoration:

ORIGINAL MONUMENT: POST, SET BY J. WAMPLER, U.S. DEPUTY SURVEYOR, 1826 AT AVG. DISTANCE 40.60 CHAINS. IW. 9", N20E 16 LINKS; IW. 9", S23W, 6.5 LINKS.

1) COUNTY SURVEYOR, J. McCREARY, VOL. 3, PAGE 219, MAY 6 & 7, 1890, CITED JACKSON'S OLD BEARINGS, W. OAK, 18", 23 LINKS; S61-3/4E & W. OAK, N65-1/4E, 16.5 LINKS. (NOTE: I DID NOT FIND ANY RECORD IN THE INGHAM CO. RECORDS BY CO. SURVEYOR JACKSON IN THIS SECTION OF LOCKE TOWNSHIP).

2) P.A. 132 SURVEY RECORDED IN LIBER 7, PAGE 616, DATED JAN. 31, 1995, BY M. MAHIEU, P.S. 28414, IDENTIFIES THIS CORNER AS A 1/2" IRON W/CAP. WITNESSED AS: N&T, S. SIDE 18" MAPLE, EAST, 9.35' (FOUND N&T GROWN IN BARK)
N&T, S. SIDE 8" OAK, N80°W, 12.83' (FOUND OAK, NO TAG)
N&T, N. SIDE 16" MAPLE, 15.74' (FOUND N&T GROWN IN BARK)
N&T, W. SIDE 14" MAPLE, 6.11" (FOUND N&T GROWN IN BARK)

CHISELED OUT THE ABOVE TAGS AND FOUND THEM TO BE NO. 17640 (G. YOUNG). THEY APPEAR TO HAVE BEEN SET AROUND 20 YEARS AGO BY THE DEPTH OF THE BARK.


DID NOT FIND ANY SUBSEQUENT P.A. 132 SURVEYS OR P.A. 74, L.C.R.C. FOR THIS CORNER.

B. Description of corner evidence found and/or method applied in restoring or reestablishing corner:

MET WITH AND TO TALKED TO A MR. MORRIS LOTT, OWNER OF THE PROPERTY DIRECTLY SOUTH OF THE CORNER, HE POINTED OUT THE 1/2" IRON BAR WITH M. MAHIEU'S CAP NO. 28414 LOCATED AT THE INTERSECTION OF AN EAST-WEST BARBED WIRE FENCE AND WITH FENCE REMNANTS TO THE NORTH. MR. LOTT POINTED OUT THE AREA OF SOME FIELD STONES AND MENTIONED THAT WAS THE AREA OF WHERE AN ANCHOR POST WAS WHEN HE BOUGHT THE PROPERTY OVER 50 YEARS AGO. EXCAVATED DOWN THROUGH A CIRCLE OF STONES AND FOUND THE ROTTED REMAINS OF A WOOD POST NEXT TO AN OLD PLOW POINT, DATED AND IDENTIFIED AS MOORE, 9-5-1899. MR. LOTT IDENTIFIED THE PLOW AS A HORSE DRAWN AND WAS AMAZED THAT THE DATE AS STAMPED WAS STILL LEGIBLE. MR. LOTT IS A COLLECTOR OF PLOW POINTS AND READILY ACCEPTED THE POINT AS OFFERED TO HIM, SINCE THERE WAS NO DOUBT IN MY MIND THAT IT REPRESENTED THE POSITION OF THE McCREAY CORNER SET IN 1890. CORNER IS LOCATED 6 FEET SOUTH AND 2.5 WEST MORE OR LESS FROM THE CORNER IDENTIFIED BY 2-A ABOVE. SET A 3/4" X 24" FORM PIN AND 2.5" ALUMINUM CAP STAMPED P.A. 345, P.S. NO. 18994 IN THE POSITION OF THE PLOW POINT.

C. Description of monument for corner and accessories established to perpetuate locating the position of the corner:

3/4" FORM PIN AND CAP NO. 18994, 6 FEET SOUTH OF EAST-WEST FENCE LINE.
SET NAIL & TAG NO. 18994 ABOVE YOUNG TAG, S/SIDE 18" MAPLE, AZ. 77°, 12.57 FEET.
SET NAIL & TAG NO. 18994, S/SIDE 8" RED OAK, AZ. 333°, 14.78 FEET.
SET NAIL & TAG NO. 18994, S/SIDE 18" MAPLE, AZ. 290°, 50.04 FEET.
SET NAIL & TAG NO. 18994, SE/SIDE 20" TWIN RED OAK, AZ. 76.24 FEET.
N30°E, 6.67 FEET 1/2" BAR & CAP NO. 28414



Signed by

Ron Helsel

Surveyor's Michigan License No. 18994

Date

Aug. 21, 1999

FORM APPROVED BY MICHIGAN STATE BOARD OF PROFESSIONAL SURVEYORS, JAN. 28, 1971

REVISED MAY 14, 1975
REVISED JAN. 1985
REVISED OCT., 1995

P.A. 345 INGHAM COUNTY
PEER APPROVED 8/17/99

LAND CORNER RECORDATION CERTIFICATE
Filing Requirement of Act 74, Mich. P.A. 1970

For corners in

INGHAM COUNTY

(County)

LOCKE TOWNSHIP

1. Public Land Survey

Located In:

T 4N R 2E

T R

T R

T R

T R

T R

T R

T R

T R

Corner Code #

M-9

Paula Johnson
INGHAM COUNTY
REGISTER OF DEEDS
ENGINEER SURVEYING & ENGINEERING

RECORDED
CRNR 9.00

L-10 P-178

2001-060971



2001-060971

Page: 1 of 1
11/14/2001 08:42A

Register of Deeds Stamp & File Number

2. Property Controlling
in Section

S

T R

T R

T R

T R

T R

3. Miscellaneous
Property in Sec.

S

T R

T R

T R

T R

4. Lot No. , Recorded Plat

5. Private Claims

I, DAVID L. CLIFFORD, in a field survey on OCTOBER 17, 2001 Do hereby state that under requirements of P.A. 74, Michigan P.A. of 1970, the corner points mentioned in lines 1 and 2 above were in conformance with regulations and rules therefore as required in the current manual of survey instructions of the United States Department of the Interior, Bureau of Land Management or by a decree of a Court of Law and /or that the corner points mentioned in lines 3, 4 and 5 above were in conformance with the rules of the Michigan Board of Land Surveyors or by a Decree of a Court of Law; established, re-established, monumented, recovered, found as expressed below:

NOTE: Not more than 2 corners, all in the same town and range, may be recorded on this certificate.

A. Description of original monument and accessories and/or subsequent restoration:

1. ORIGINAL POST SET BY J. WAMPLER, DEPUTY SURVEYOR IN MARCH, 1826; ELM 21, S60W, 14 1/2; ELM 18, N20W, 48.

2. THE INGHAM COUNTY REMONUMENTATION PROJECT OF THE LATE 1970'S EXCAVATED A 10' X 10' HOLE 2' DEEP INTO WATER ON NOV. 17, 1977 AND OCT. 2, 1978 AND FOUND NO EVIDENCE OF CORNER.

3. DOUGLAS K. RICHARDSON, RLS 31603, RECORDED CORNER UNDER ACT 74 IN LIBER 7 PAGE 153 ON NOVEMBER 23, 1989 AS SET 1/2" IRON AND CAP AT SINGLE PROPORTIONATE MEASUREMENT BETWEEN THE NW CORNER AND THE SW CORNER OF SECTION 19, T4N, R3E, CONWAY TOWNSHIP, LIVINGSTON COUNTY, MICHIGAN : FOUND "T" BAR (SW CORNER SECTION 19, T4NR3E), S04°E, 63.61'; SET NAIL & TAG SE SIDE WOOD POST, N45°E, 24.87'; EAST EDGE OF YIELD SIGN, N40°W, 29.76'

B. Description of corner evidence found and/or method applied in restoring or reestablishing corner:

FIELD INVESTIGATION AT APPARENT LOCATION OF CORNER REVEALED A 1/2" BAR & ILLEGIBLE CAP 3' EAST OF CENTERLINE HARRINGTON ROAD AND 3" NORTH OF CENTERLINE SHERWOOD ROAD. EXCAVATION AT THIS SITE PROVED FUTILE IN 1979. DID NOT EXCAVATE AT THIS TIME. ACCEPTED BAR AS PERPETUATION OF CORNER AFTER TRAVERSE OF SECTION SHOWED IRON TO BE IN VERY GOOD PROPORTIONATE MEASURE TO COUNTY SURVEYOR DISTANCES. REPLACED IRON WITH STANDARD BAR & CAP. MEASURED NORTH 2642.47' TO M-8. MEASURED SOUTH 2632.83' TO M-10.

C. Description of monument for corner and accessories established to perpetuate locating the position of the corner:

T4N R2E M-9
3/4" X 24" STEEL BAR AND 2 1/4" ALUMINUM CAP STAMPED INGHAM COUNTY PA 345 PS 25837
NAIL & TAG 25837 WEST SIDE UTILITY POLE N15°E 110.5'
TOP CENTER EAST END 18" CMP S10°E 93.6'
60D SPIKE NORTH SIDE TRIPLE 14" MAPLE S60°W 113.8'
NAIL & TAG 25837 SOUTH SIDE 36" ASH N70°W 101.4'
T" IRON (A-9, T4NR3E) SOUTH 63.76' (63.36' GLO)

Signed by David L. Clifford


Date OCTOBER 25, 2001

Surveyor's Michigan License No. 25837

FORM APPROVED BY MICHIGAN STATE BOARD OF PROFESSIONAL SURVEYORS, JAN. 28, 1971

REVISED MAY 14, 1975
REVISED JAN, 1983
REVISED OCT, 1986

P.A. 345 INGHAM COUNTY
PEER APPROVED 10/30/2001 MC



LAND CORNER RECORDATION CERTIFICATE
Filing Requirement of Act 74, Mich. P.A. 1970

For corners in

INGHAM COUNTY

(County)

LOCKE TOWNSHIP

1. Public Land Survey

Located In:

Corner Code

T4N R2E

M-10

T R

T R

T R

T R

S

S

S

S

S

S

S

S

S

S

S

S

S

S

S

S

S

S

S

S

S

S

S

S

S

S

S

S

S

S

S

S

S

S

S

S

S

S

S

S

S

S

S

S

S

S

S

S

S

S

S

S

S

S

S

S

S

S

S

S

S

S

S

Paula Johnson
INGHAM COUNTY
REGISTER OF DEEDS
ENGINEER SURVEYING & ENGINEERING

RECORDED
CRNR 9.00


L-10 P-179

2001-060972

2001-060972

Page: 1 of 1

11/14/2001 08:42A



Register of Deeds Stamp & File Number

4. Lot No. , Recorded Plat

5. Private Claims

I, DAVID L. CLIFFORD, in a field survey on JULY 27, 2001 Do hereby state that under requirements of P.A. 74, Michigan P.A. of 1970, the corner points mentioned in lines 1 and 2 above were in conformance with regulations and rules therefore as required in the current manual of survey instructions of the United States Department of the Interior, Bureau of Land Management or by a decree of a Court of Law and /or that the corner points mentioned in lines 3, 4 and 5 above were in conformance with the rules of the Michigan Board of Land Surveyors or by a Decree of a Court of Law; established, re-established, monumented, recovered, found as expressed below:

NOTE: Not more than 2 corners, all in the same town and range, may be recorded on this certificate.

A. Description of original monument and accessories and/or subsequent restoration:
1. ORIGINAL POST SET BY J. WAMPLER, DEPUTY SURVEYOR IN MARCH, 1826; LYNN12, S73 1/2W, 4; BEECH 4, N19 1/2W, 24.

2. W.H. RAYNER, COUNTY SURVEYOR, USED CORNER IN A SURVEY RECORDED IN HIS PRIVATE NOTES ON NOVEMBER 1, 1867 WITH NO MENTION OF MONUMENT AND THE FOLLOWING WITNESSES: WHITE OAK 8, N 79 W, 18 1/2; ELM 8, N 48 E, 62 1/2.

3. LAVERN HENDRYX, RLS #3276, RECORDED CORNER UNDER ACT 74 IN LIBER 4 PAGE 231 ON JULY 7, 1978 AS A FOUND #4 IRON WITH THE FOLLOWING WITNESSES: 18" MAPLE, SW 46.2'; 20" MAPLE, WSW, 73.0'; 24" SOFT MAPLE, E, 23.75'; IRON, SOUTH, 72.05'. HE USED CORNER IN AN ACT 132 SURVEY RECORDED IN LIBER 2 PAGES 432-436 ON AUGUST 18, 1975 WITH NO MENTION OF WITNESSES.

4. RONNIE M. LESTER, RLS #18998, RECORDED CORNER UNDER ACT 74 IN LIBER 5 PAGE 33 ON OCTOBER 25, 1978 AS A FOUND 6" DIAMETER ROCK, 1.2' BELOW ROAD SURFACE AND DIRECTLY BENEATH FOUND IRON BAR. STONE WAS FOUND IN A 6'X7'X2.5' DEEP EXCAVATION. SET 4" X 36" CONCRETE MONUMENT WITH 1/2" X 38" REROD, CAP #18998, IN LOCATION OF IRON BAR HEREIN DESCRIBED WITH THE FOLLOWING WITNESSES: NAIL & TAG, #18998 SOUTH SIDE 20" MAPLE, EAST, 24.01'; NAIL & TAG, #18998, SOUTHEAST SIDE 24" MAPLE, SW, 46.91'; NAIL & TAG, #18998, NORTH SIDE 28" MAPLE, WEST, 73.30'; NAIL & TAG, #18998, WEST SIDE 16" MAPLE, SSE, 99.74'; FOUND 1/2" IRON PIPE, A-10, CONWAY TWP., T4NR3E, SOUTH, 72.88'.

5. GARY R. BOSS, RLS #17022, RECORDED CORNER UNDER ACT 74 IN LIBER 7 PAGE 260 ON JANUARY 16, 1992, AS A FOUND 1/2" REBAR WITH THE FOLLOWING WITNESSES: N25°E 30.62' SET NAIL & TAG SE/S 12" TREE; EAST 31.71' SET NAIL & TAG N/S 8" TREE; S45°E 57.68' SET NAIL & TAG SW/S 14" MAPLE; S35°W 46.65' SET NAIL & TAG E/S 20" TREE. HE USED CORNER IN AN ACT 132 SURVEY RECORDED IN LIBER 6 PAGES 954 & 955 ON JUNE 3, 1992 USING HIS OWN WITNESSES.

6. MAURICE H. MAHIEU, RLS #28414, USED THE CORNER IN AN ACT 132 SURVEY RECORDED IN LIBER 7 PAGE 616 ON JUNE 16, 1995 WITH THE FOLLOWING WITNESSES: FOUND 1/2" REROD IRON; NAIL & TAG, SE SIDE 12" TREE, N25°E, 30.67'; NAIL & TAG NORTH SIDE 8" TREE, EAST 31.71'; NAIL & TAG SW SIDE 14" MAPLE, S45°E, 57.68'; NAIL & TAG EAST SIDE 20" TREE, S35°W, 46.65'.

B. Description of corner evidence found and/or method applied in restoring or reestablishing corner:

FIELD INVESTIGATION AT APPARENT LOCATION OF CORNER REVEALED A 4" CONCRETE MONUMENT WITH 1/2" BAR ON CENTERLINE OF HERRINGTON ROAD AND 3' NORTH OF CENTERLINE OF MOYER ROAD TO WEST. ACCEPTED MONUMENT AS PERPETUATION OF CORNER AND CAPPED IT WITH STANDARD ALUMINUM CAP.

C. Description of monument for corner and accessories established to perpetuate locating the position of the corner:

T4N R2E M-10

4" CONCRETE MONUMENT WITH 1/2" BAR AND 2 1/4" ALUMINUM CAP STAMPED INGHAM COUNTY PA 345 PS 25837

NAIL & TAG #25837, WEST SIDE 8" MAPLE

ILLEGIBLE NAIL & TAG, NORTH SIDE 20" MAPLE

1" PINCH PIPE (A-10, T4NR3E)

ILLEGIBLE NAIL & TAG, NORTH SIDE 23" MAPLE

NAIL & TAG #25837, EAST SIDE 28" MAPLE

N44°E 56.82'

S32°E 105.32'

S5°W 73.16'

S20°W 98.45'

S32°W 46.55'

Signed by David L. Clifford

Date SEPTEMBER 10, 2001

Surveyor's Michigan License No. 25837

P.A. 345 INGHAM COUNTY
PEER APPROVED 10/30/2001 MC

LAND CORNER RECORDATION CERTIFICATE
Filing Requirement of Act 74, Mich. P.A. 1970

Liber 9 Page 379

For corners in

FILED

98053156
10/19/1998 14:42:08
REGISTER OF DEEDS
Paula Johnson
INGHAM COUNTY, MI

Register of Deeds Stamp & File Number

INGHAM (County) Located in: LOCKE TOWNSHIP Corner Code #
1. Public Land Survey T 4N R 2E M-11
T R
T R
T R
2. Property Controlling S T R
in Section S T R
3. Miscellaneous S T R
Property in Sec. S T R

4. Lot No. , Recorded Plat
5. Private Claims

I, RON HELSEL, in a field survey on SEPTEMBER 1, 1998 do hereby certify that under requirements of P.A. 74, Michigan P.A. of 1970, the corner points mentioned in lines 1 and 2 above were in conformance with regulations and rules therefore as required in the current manual of survey instructions of the United States Department of the Interior, Bureau of Land Management or by a decree of a Court of Law and for that the corner points mentioned in lines 3, 4 and 5 above were in conformance with the rules of the Michigan Board of Land Surveyors or by a Decree of a Court of Law; established, re-established, monumented, re-monumented, recovered, found as expressed below:

NOTE: Not more than 4 corners, all in the same town and range, may be recorded on this certificate.

A. Description of original monument and accessories and/or subsequent restoration:

ORIGINAL MONUMENT: POST SET BY AN UNKNOWN, U.S. DEPUTY SURVEYOR, FEB., 1824. THE EAST LINE OF LOCKE TOWNSHIP WAS SURVEYED FROM NORTH TO SOUTH. MAPLE 4" N37 1/2W 8 LINKS
MAPLE 3" S48 1/2W 14 1/2 LINKS

1) COUNTY SURVEYOR JOHN McCREARY DID NOT REFER TO THIS CORNER IN A SURVEY OF SECTION 36, VOL. 2, PAGE 235, DATED MAY 1890.

2) P.A. 132 SURVEYS, RECORDED IN LIBER 2, PAGES 432-436, AUG. 4, 1975 BY L. HENDRYX NO 3276, REFERRED TO THIS CORNER AND SUBSEQUENTLY, RECORDED IN P.A. 74, OF SAME FIELD DATE, BUT RECORDED ON JULY 7, 1978. CALLED FOR A GAS PIPE AS FOUND. #4 IRON W 33.0 (FOUND)
TAG 14" WALNUT NW 38.1 (FOUND)
TAG 12" MAPLE SE 47.32 (GONE)
GAS PIPE S 64.2 (FOUND A-11, CONWAY TWP.)

3) P.A. 74 CORNER RECORDED IN LIBER 5, PAGE 32, R. LESTER NO. 18998, FIELD DATED AUG. 16, 1978. THE INGHAM CO. CETA CREW EXCAVATED A 5' BY 5' HOLE TO AN AVERAGE DEPTH OF 2.5 FEET. CORNER WAS ACCEPTED AS RECORDED BY L. HENDRYX.

SET 4" X 36" CONCRETE MONUMENT WITH 1/2" X 38" REBOD AND CAP NO. 18998 IN POSITION OF A 1" GAS PIPE.

NAIL & TAG, # 18998, EAST SIDE 15" WALNUT, NW, 38 19' (FOUND)

NAIL & TAG, # 18998, NORTH SIDE 8" MAPLE, WEST 17.90' (GONE)

NAIL & TAG, # 18998, EAST SIDE 10" MAPLE, ESE, 47.83' (GONE)

NAIL & TAG, # 18998, WEST SIDE 22" OAK, WSW, 57.59' (GONE)

FOUND 1" PIPE, A-11, CONWAY TWP., T4N, R3W, SOUTH, 64.28' NOTE: G.L.O. FALLING 67.98 FEET

(CONTINUED ON BACK)

B. Description of corner evidence found and/or method applied in restoring or reestablishing corner:


FOUND THE 4" CONCRETE MONUMENT AS DESCRIBED BY SURVEYOR R. LESTER IN 3-A ABOVE, WITH CAP EMBOSSED WITH # 18998. CORNER LOCATED 2' WEST OF THE C/L OF HERRINGTON ROAD ON AN EXTENDED FENCE LINE TO THE WEST. THE WALNUT TREE WAS THE ONLY REMAINING BEARING TREE STILL STANDING FROM THE WITNESSES SET BY LESTER ALONG WITH A BAR & CAP (illegible) LOCATED AT A-11 OF CONWAY TWP. ALSO FOUND A L. HENDRYX BAR AND CAP 33.12 FEET, WEST. ACCEPTED THE POSITION OF THIS MARKER AND SET A STANDARD DISK ON TOP STAMPED INGHAM CO., P.A. 345, PS NO. 18994.

C. Description of monument for corner and accessories established to perpetuate locating the position of the corner:

STANDARD DISK OVER MONUMENT 2 FEET WEST OF C/L HERRINGTON ROAD.
SOUTH, 64.28 FEET, 1/2" BAR AND CAP (ILLEGIBLE) CONWAY TWP. T4N, R3E, (A-11)
WEST, 33.12 FEET, 1/2" REBAR AND CAP NO. 3276 IN FENCE LINE.
FOUND NAIL AND TAG NO. 18998, NE/SIDE 16" WALNUT, AZ. 316°, 38.53 FEET
SET NAIL & TAG NO. 18994, N/SIDE 12" OAK, AZ. 85°, 38.11 FEET
FOUND BOSS BAR & CAP NO. 17022, AZ. 133°, 48.65 FEET
SET NAIL & TAG NO. 18994, E/SIDE, 26" OAK, AZ. 23°, 81.47 FEET
MEASURED SOUTH, 2639.00 TO M-12

Signed by Ron Helsel
Surveyor's Michigan License No. 18994

Date Oct 2, 1998



P.A. 345 INGHAM COUNTY
PEER APPROVED 9/22/98 M

FORM APPROVED BY MICHIGAN STATE BOARD OF LAND SURVEYORS, JAN. 28, 1971
REVISED MAY 14, 1976
REVISED JAN., 1983

- 4) P.A. 132 SURVEY RECORDED IN LIBER 6, PAGES 954 & 955 ALONG WITH A P.A. 74 CORNER, RECORDED IN LIBER 7, PAGE 260, G. BOSS NO. 17022, DEC. 24, 1991 WERE WITNESSED AS "FOUND 1/2" REROD"
 WEST, 33.12' FD. IRON & CAP # 3276 (FOUND)
 S40°E 46.65' FD. BOSS IRON (FOUND)
 N50°W 38.53' FD. NAIL & TAG #18998 NES 16" WALNUT (FOUND)
 N80°E 38.11' SET NAIL & TAG N/S TRIPLE 10" MAPLE (FOUND BOSS TAG ON GROUND; NORTH SIDE OF 10" TRIPLE OAK)
- 5) A P.A. 132 SURVEY RECORDED IN LIBER 7, PAGES 616-617, JAN. 31, 1995, BY M. MAHIEU, NO. 28414, CITED THE SAME WITNESSES AS THE L.C.R.C IN 4-A ABOVE.

Rep't No 99329
 LHM 9.00
 MSR 2.00
 Total 11.00