

CORNER RECORDATION CERTIFICATE

REPRODUCED from ORIGINAL DUPLICATE on file at REGISTER OF DEEDS

LAND CORNER RECORDATION CERTIFICATE

FILING REQUIREMENT OF ACT 74, MICH. P.A. 1970
SE corner, Section 29, T4N, R2E, Locke Township
Ingham County

FOR CORNERS OF:-	LOCATED IN:-	CORNER CODE NUMBER
1. PUBLIC LAND SURVEY	T. 4N S. R. 2E E.	E-11
2. PROPERTY CONTROLLING IN SECTION	T. S. R. E.	
3. MISCELLANEOUS PROPERTY IN SECTION	T. S. R. E.	
4. LOT NO.	RECORDED PLAT	
5. PRIVATE CLAIMS		

LIBER 3 PG 223

FILED

SEP 18 9 53 AM '74

REGISTER OF DEEDS

Carroll M. Lewis
INGHAM COUNTY, MICH

REGISTER OF DEEDS STAMP AND
FILING NUMBER

I, James E. Stephens do hereby certify that under requirements of P.A. 74, Michigan P.A. of 1970, the corner points mentioned in lines 1 and 2 above (identified with circles on index code diagram - over) were, in a field survey on July 15, 1974, established, re-established, monumented, re-monumented, recovered or restored as expressed below and in conformance with regulations and rules therefore as required in the current manual of survey instructions of the United States Department of the Interior, Bureau of Land Management or by a decree of a court of law. Furthermore, that the corner points mentioned in lines 3, 4 and 5 above were, in a field survey on 19, found, recovered, restored, established or re-established as expressed below and in conformance with the rules of the Michigan State Board of Registration for Land Surveyors or, by a Decree of a Court of law:

A. Description of original monument and accessories and/or subsequent restoration:

The original monument and accessories were not found.

B. Description of corner evidence found and/or method applied in restoring or re-establishing corner:

An iron pipe was set in the centerline of Dietz Road, on a projection of fence lines East and West of the corner.

Researched records of 8 area Registered Land Surveyors.

C. Description of monument for corner and accessories established to perpetuate locating the position of the corner:

The iron pipe was left in place with the following witnesses;

Survey tags and nails in:

East side of a 30" Maple tree, N8°52'W 147.43 feet. FP
South side of a 22" Walnut tree, S82°31'E 36.40 feet. GOULFORD GULE
West side of a 24" Walnut tree, S17°42'E 59.87 feet. ED 18" WALNUT

SIGNED BY James E. Stephens DATE August 1, 1974


SURVEYOR'S MICHIGAN REGISTRATION NO. 16053

FOR STATE AND UNITED STATES AGENCIES:

SIGNED BY _____ DATE _____

APPROVED AND SIGNED BY _____ DATE _____

SURVEYOR'S MICHIGAN REGISTRATION NO. _____



Center Sec 32 Locks
E 1/4 Sec 32 Locks

Locke Township
Ingham County

LAND CORNER RECORDATION CERTIFICATE
FILING REQUIREMENT OF ACT 74, MICH. P.A. 1970

FOR CORNERS OF--	Sec.	LOCATED IN--	CORNER CODE NUMBER
1. PUBLIC LAND SURVEY	32	T. 4 N. R. 2 E.	D-12, E-12
2. PROPERTY CONTROLLING IN SECTION		T. N. R. E.	
3. MISCELLANEOUS PROPERTY IN SECTION		T. N. R. E.	
4. LOT NO.		RECORDED PLAT	
5. PRIVATE CLAIMS			

LIBER 3 PG 285

FILED

NOV 21 10 00 AM '74

REGISTER OF DEEDS

David M. Lewis
INGHAM COUNTY, MICH.

REGISTER OF DEEDS STAMP AND
FILING NUMBER

I, Maynard R. Dyer do hereby certify that under requirements of P.A. 74, Michigan P.A. of 1970, the corner points mentioned in lines 1 and 2 above (identified with circles on index code diagram - over) were, in a field survey on August 12, 1974, established, re-established, monumented, re-monumented, recovered or restored as expressed below and in conformance with regulations and rules therefore as required in the current manual of survey instructions of the United States Department of the Interior, Bureau of Land Management or by a decree of a court of law. Furthermore, that the corner points mentioned in lines 3, 4 and 5 above were, in a field survey on 19, found, recovered, restored, established or re-established as expressed below and in conformance with the rules of the Michigan State Board of Registration for Land Surveyors or, by a Decree of a Court of law:

A. Description of original monument and accessories and/or subsequent restoration:

D-12 Center of Section 32, T4N, R2E
Not set in original Government Survey. This corner was noted with witnesses by A. Jackson, County Surveyor on March 15, 1856 as recorded in Book 2 page 281 of Ingham County Survey Records. Stone and witnesses recorded on Ingham County Road Commission witness sheet.

E-12 E 1/4 Corner Section 32, T4N, R2E
Original monument and accessories obliterated.

B. Description of corner evidence found and/or method applied in restoring or re-establishing corner:

D-12 Center of Section 32, T4N, R2E
Found boat spike 1' South of apparent centerline of Rowley Road on old fence line North & South. Measurement checked good to one remaining witness from Ingham County Road Commission witness sheet. Records of Eight area Surveyors revealed no additional or conflicting evidence.

E-12 E 1/4 Corner Section 32, T4N, R2E
Found 1/2" boat spike at apparent centerline of intersection of Rowley Road and Dietz Road. Records of Eight area Surveyors revealed no additional or conflicting evidence.
Accepted as corner.

C. Description of monument for corner and accessories established to perpetuate locating the position of the corner:
D-12 Center of Section 32, T4N, R2E - Placed monument box over boat spike 1' South of apparent centerline Rowley Road on old fence line North and South.
PK nail in North side 8" Elm, ENE, 94.49'
PK nail in West side 36" Maple, SE, 30.50'
PK nail in East side 6" Elm, South, 51.00'

E-12 E 1/4 Corner Section 32, T4N, R2E - Placed monument box over 1/2" boat spike.
PK nail in NE side 40" Maple, NE, 89.64' GOVE
PK nail in South side 36" Maple, WNW, 58.71' FP
PK nail in North side 30" Maple, WSW, 84.99' GOVE


SIGNED BY Maynard R. Dyer DATE August 12, 1974

SURVEYOR'S MICHIGAN REGISTRATION NO. 21565

FOR STATE AND UNITED STATES AGENCIES:

SIGNED BY _____ DATE _____
CHIEF OF SURVEY PARTY

APPROVED AND SIGNED BY _____ DATE _____
MICHIGAN REGISTERED LAND SURVEYOR



SURVEYOR'S MICHIGAN REGISTRATION NO. _____

LAND CORNER RECORDATION CERTIFICATE

FILING REQUIREMENT OF ACT 74, MICH. P.A.1970.

Section 33, T4N, R2E, Locke Township, Ingham County

LIBER 3 PC 436

FOR CORNERS OF--	LOCATED IN--	CORNER CODE NUMBER
1. PUBLIC LAND SURVEY <u>33</u> T. <u>4</u> N. R. <u>2</u> E.		F-12, G-12, F-13
2. PROPERTY CONTROLLING IN SECTION .T. .N. S. R. E. W.		
3. MISCELLANEOUS PROPERTY IN SECTION .T. .N. S. R. E. W.		
4. LOT NO. . RECORDED PLAT		
5. PRIVATE CLAIMS		

FILED

SEP 8 3 52 PM '75
REGISTER OF DEEDS
Paul M. Lewis
INGHAM COUNTY, MICH.

REGISTER OF DEEDS STAMP AND FILING NUMBER

I, Ron Helsel do hereby certify that under requirements of P.A. 74, Michigan P.A. of 1970, the corner points mentioned in lines 1 and 2 above (identified with circles on index code diagram - over) were, in a field survey on May 5 1975, established, re-established, monumented, re-monumented, recovered or restored as expressed below and in conformance with regulations and rules therefore as required in the current manual of survey instructions of the United States Department of the Interior, Bureau of Land Management or by a decree of a court of law. Furthermore, that the corner points mentioned in lines 3, 4 and 5 above were, in a field survey on 19, found, recovered, restored, established or re-established as expressed below and in conformance with the rules of the Michigan State Board of Registration for Land Surveyors or, by a Decree of a Court of law:

A. Description of original monument and accessories and/or subsequent restoration:

- F-12 No record of Corner being set.
- G-12 Original corner lost & witnesses obliterated
- F-13 Original corner lost & witnesses obliterated

B. Description of corner evidence found and/or method applied in restoring or re-establishing corner:

- F-12 Set P.K. Nail per MDSH plan File #33-R2, Page 140
- G-12 Excavated & found Rock with "X" over a pinch pipe 18" below Bit. Pavement Reset 1/2" Iron Bar & Cap to grade.
- F-13 Found old decomposed wood Anchor Post, & old E-W fence remains. Reset 1/2" Iron Bar & Cap in old remains of post 110.86 feet from the centerline of M-52 per MDSH prints.

C. Description of monument for corner and accessories established to perpetuate locating the position of the corner:

- | | |
|---------------------------------------|---|
| F-12 P.K. Nail | G-12 1/2" Iron Bar & Cap |
| S25°W, 55.34' N & T E. Side P. Pole | South 30.82' North Face of 4" Steel Anchor Post |
| N20°W, 87.70' N & T W. Side P. Pole | S45°E, 47.70' N & T 30" Maple |
| S75°E, 86.49' N & T N. Side 24" Maple | S45°W, 39.79' N & T 30" Maple |
| West 57.60' Centerline M-52 | |
| F-13 1/2" Iron Bar & Cap | |
| S88°W, 30.58' N & T 24" Maple | |
| S02°W, 8.5' N & T 48" Maple | |
| S40°W, 58.45' N & T 12" Maple | |

SIGNED BY Ron Helsel DATE May 12, 1975

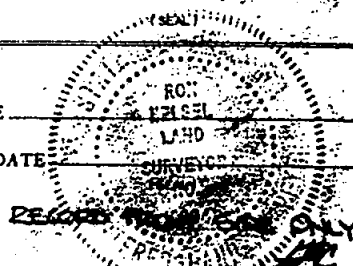
SURVEYOR'S MICHIGAN REGISTRATION NO. 18994

FOR STATE AND UNITED STATES AGENCIES:

SIGNED BY _____ DATE _____

APPROVED AND SIGNED BY _____ DATE _____

SURVEYOR'S MICHIGAN REGISTRATION NO. _____



~~564-33~~
SW Cor Sec 33
SE Cor Sec 32

LOCKP

LAND CORNER RECORDATION CERTIFICATE

FILING REQUIREMENT OF ACT 74, MICH. P.A. 1970

LIBER 3 PG 543

FOR CORNERS OF--	LOCATED IN--	CORNER CODE NUMBER
1. PUBLIC LAND SURVEY	Sec. 33 T. 4 N. R. 2 E. 3	E-13
2. PROPERTY CONTROLLING IN SECTION	T. S. R. E.	
3. MISCELLANEOUS PROPERTY IN SECTION	T. S. R. E.	
4. LOT NO.	RECORDED PLAT	
5. PRIVATE CLAIMS		

FILED

MAR 10 1 07 PM '76
REGISTER OF DEEDS
Paul M. Lewis
INGHAM COUNTY, MICH.

REGISTER OF DEEDS STAMP AND FILING NUMBER

I, Douglas W. Hooth do hereby certify that under requirements of P.A. 74, Michigan P.A. of 1970, the corner points mentioned in lines 1 and 2 above (identified with circles on index code diagram-over) were, in a field survey on December 12, 1975, established, re-established, monumented, re-monumented, recovered or restored as expressed below and in conformance with regulations and rules therefore as required in the current manual of survey instructions of the United States Department of the Interior, Bureau of Land Management or by a decree of a court of law. Furthermore, that the corner points mentioned in lines 3, 4 and 5 above were, in a field survey on 19, found, recovered, restored, established or re-established as expressed below and in conformance with the rules of the Michigan State Board of Registration for Land Surveyors or, by a Decree of a Court of law:

A. Description of original monument and accessories and or subsequent restoration:

B. Description of corner evidence found and or method applied in restoring or re-establishing corner:

Found T-Iron in 1/2 Dietz Rd. on fence line to the West and noted to be the Section Corner in the Ingham Co. Road Comm. road survey.

C. Description of monument for corner and accessories established to perpetuate locating the position of the corner:

T-Iron

40" Maple (PK S side) S 20° W 56.21'
38" Maple (PK N side) S 85° W 27.14'
23" Maple (PK S side) N 45° E 46.69'


SIGNED BY _____ DATE _____

SURVEYOR'S MICHIGAN REGISTRATION NO. _____ (SEAL)

FOR STATE AND UNITED STATES AGENCIES:

SIGNED BY Harold J. Schumacher DATE Dec 12 1975
CHIEF OF SURVEY PARTY

APPROVED AND SIGNED BY Douglas W. Hooth DATE 1-10-76
MICHIGAN REGISTERED LAND SURVEYOR
Mich. Dept. of State Hvy. & Trans.



RECEIVED from ORIGINAL DUPLICATE on file at REGISTER OF DEEDS

LAND CORNER RECORDATION CERTIFICATE

FILING REQUIREMENT OF ACT 74, MICH. P.A. 1970

LIBER 3 P 544

FOR CORNER OF -	Sec.	LOCATED IN -	CORNER CODE NUMBER	FILED
1. PUBLIC LAND SURVEY	33	T. 4 N. R. 2 E. S. 1	P-11	
2. PROPERTY CONTROLLING IN SECTION		N. R. E. S. 1		
3. MISCELLANEOUS PROPERTY IN SECTION		N. R. E. S. 1		
4. LOT NO.		RECORDED PLAT		
5. PRIVATE CLAIM				

Mar 10 1 07 PM '76
REGISTER OF DEEDS
Grand M. Lewis
MICHIGAN COUNTY, MICH

REGISTER OF DEEDS STAMP AND
FILING NUMBER

I, Douglas W. Hooth do hereby certify that under requirements of P.A. 74, Michigan P.A. of 1970, the corner points mentioned in lines 1 and 2 above (identified with circles on index code diagram - over) were, in a field survey on December 12, 1975 established, re-established, monumented, re-monumented, recovered or restored as expressed below and in conformance with regulations and rules therefore as required in the current manual of survey instructions of the United States Department of the Interior, Bureau of Land Management or by a decree of a court of law. Furthermore, that the corner points mentioned in lines 3, 4 and 5 above were, in a field survey on 19 found, recovered, restored, established or re-established as expressed below and in conformance with the rules of the Michigan State Board of Registration for Land Surveyors or, by a Decree of a Court of law:

A. Description of original monument and accessories and/or subsequent restoration:

MDSH&T Survey in 1940
Survey records of State Proj. 33-51

Pointed Boulder 10.50' East of Hwy. #
at Sta. 193+89.68

Power Pole 90°E 43.50'
Anchor post 90°W 30.83'
T. Pole S39°E 43.53'

B. Description of corner evidence found and/or method applied in restoring or re-establishing corner:

Measured record distance from Center (corner section 33) and dug for stone.
Found large pointed stone 18 inches below hit which also fit P. Pole witness, 90° East.
Placed 5/8" Rein-rod in Monument box over stone.

C. Description of monument for corner and accessories established to perpetuate locating the position of the corner:

5/8" Rein-rod in Mon box

Chis. X in N. end of Culv. N 40° E 25.83'
Chis. X in S. end of Culv. S 75° E 18.36'
Sign Post N 80° W 70.00'
P. Pole (Old tag in face) East 43.42°
Boat spike in E. M-52 West 10.50'

SIGNED BY

DATE

SURVEYOR'S MICHIGAN REGISTRATION NO.

FOR STATE AND UNITED STATES AGENCIES

SIGNED BY

DATE

APPROVED AND SIGNED BY

DATE

Not. Dept. of State Reg. & Trans.

SURVEYOR'S MICHIGAN REGISTRATION NO. 7766

937

Form No. 60-6720

Form approved by MICHIGAN STATE BOARD OF REGISTRATION, MAY 20, 1971
DISTRIBUTED BY: MICHIGAN SOCIETY OF REGISTERED LAND SURVEYORS

Conta Sec 33

LOCKO

LAND CORNER RECORDATION CERTIFICATE

FILING REQUIREMENT OF ACT 74, MICH. P.A. 1970

LIBER

3 16 546

FILED

FOR CORNERS OF— LOCATED IN— CORNER CODE NUMBER

1. PUBLIC LAND SURVEY 33 T. 4 N. R. 2 E. F-12

2. PROPERTY CONTROLLING IN SECTION T. N. S. R. E. W.

3. MISCELLANEOUS PROPERTY IN SECTION T. N. S. R. E. W.

4. LOT NO. RECORDED PLAT

5. PRIVATE CLAIMS

MAR 10 1 07 PM '76

REGISTER OF DEEDS

Paul M. Lewis
INGHAM COUNTY, MICH

REGISTER OF DEEDS STAMP AND
FILING NUMBER

I, Douglas W. Hooth do hereby certify that under requirements of P.A. 74, Michigan P.A. of 1970 the corner points mentioned in lines 1 and 2 above (identified with circles on index code diagram - over) were, in a field survey on December 12, 1975, established, re-established, monumented, re-monumented, recovered or restored as expressed below and in conformance with regulations and rules therefore as required in the current manual of survey instructions of the United States Department of the Interior, Bureau of Land Management or by a decree of a court of law. Furthermore, that the corner points mentioned in lines 3, 4 and 5 above were, in a field survey on 1975, found, recovered, restored, established or re-established as expressed below and in conformance with the rules of the Michigan State Board of Registration for Land Surveyors or, by a Decree of a Court of law:

A. Description of original monument and accessories and/or subsequent restoration:

MDSH&T Survey in 1945
State Proj. 33-58

2" Iron Pipe

§ M-52 (Sta. 167+66.30) West 57.60'

B. Description of corner evidence found and/or method applied in restoring or re-establishing corner:

Located original Rowley Rd. (M-47) survey points of 1939 showing M-52 §. This fit with ties made to the N¹/₂ corner and the S¹/₂ corner in Survey of 1945. Dug for evidence 57.60' East and found old wood stake and pottery 18 inches below Bit. Set copperweld rod in monument box.

C. Description of monument for corner and accessories established to perpetuate locating the position of the corner:
Copperweld rod in Monument box.

SW corner of brk. house foundation - N 40° E 129.95'
FOOTREE - 25" Maple (RLS tag) S 70° E 86.93'
FO - P. Pole (RLS tag) S 20° W 55.09'
FOO - P. Pole (Face) N 15° W 87.26'
READING Boatspike in § M-52 (Sta 167+66.30) West 57.60'

This Corner is being re-recorded to supercede a recording previously made in Liber 3, Page 436, Sept. 8, 1975, Corner Monument previously called for was a P.K. Nail which was obliterated in digging for new evidence.

SIGNED BY

Ron Helsel

DATE

Jan 12, 1976

SURVEYOR'S MICHIGAN REGISTRATION NO.

FOR STATE AND UNITED STATES AGENCIES:

SIGNED BY

Harold J. Schubert
CHIEF OF SURVEY PARTY

DATE

Dec 12, 1975

APPROVED AND SIGNED BY

Mich. Dept. of State Hwys. & Trans.

DATE

12-76

54 p. 33

LOCKP

3 00

LAND CORNER RECORDATION CERTIFICATE

FILING REQUIREMENT OF ACT 74, MICH. P.A. 1970

LINE

3 TO 548

FOR CORNERS OF--

Sec.

LOCATED IN--

CORNER CODE NUMBER

FILED

1. PUBLIC LAND SURVEY

33

1. 4 N. R. 2 1.

F-13

2. PROPERTY CONTROL
ING IN SECTION

1.

N. R.

1.

3. MISCELLANEOUS
PROPERTY IN SECTION

1.

N. R.

1.

4. FOUND NO.

RECORDED PLAT

5. PRIVATE CLAIMS

MAR 10 1 07 PM '76

REGISTER OF DEEDS

Paul M. Lewis
INGHAM COUNTY, MICH.

REGISTER OF DEEDS STAMP AND
FILING NUMBER

1. Douglas W. Hooth

do hereby certify that under requirements of P.A. 74, Michigan P.A. of 1970 the corner points mentioned in lines 1 and 2 above (identified with circles on index code diagram--over) were, in a field survey on December 12, 1975, established, re-established, monumented, re-monumented, recovered or restored as expressed below and in conformance with regulations and rules therefore as required in the current manual of survey instructions of the United States Department of the Interior, Bureau of Land Management or by a decree of a court of law. Furthermore, that the corner points mentioned in lines 3, 4 and 5 above were, in a field survey on 12, 1975, found, recovered, restored, established or re-established as expressed below and in conformance with the rules of the Michigan State Board of Registration for Land Surveyors or, by a Decree of a Court of law:

A. Description of original monument and accessories and/or subsequent restoration:

Witness source unknown.

Gas pipe and stone

4" Maple N 0° 45' W 4 lks.
4" Maple S 2 1/2° E 28 lks.

MDSH&T Survey in 1945
State Proj. 33-58
2" Iron Pipe

40" Maple North 1.0'
Z N-52 (Sta. 141-38.92)
West 110.86'

B. Description of corner evidence found and/or method applied in restoring or re-establishing corner:

Found 2" Pipe and stone 1.0' South of 40" Maple and record distance from Center (Hwy Plan)
Corner of section 33.

C. Description of monument for corner and accessories established to perpetuate locating the position of the corner:

2" Pipe

FD TREE
FD
TREES
18" Maple (tag 12034) S 30° E 4.08'
10" Maple 18" S 40° W 50.68'
40" Maple (MDSH tag) North 2.80'
28" Maple (tag 12034) N 65° W 31.46'
Boatspike in Z N-52 West 110.86' Gove

ANCHOR POST

This Corner is being re-recorded at this time to supercede a recording previously made in Liber 3, Page 436, Sept. 8, 1975 and now found to be erroneous.

SIGNED BY

Ron Nelson

DATE

Jan 12, 1976

SURVEYOR'S MICHIGAN REGISTRATION NO.

FOR STATE AND UNITED STATES AGENCIES:

SIGNED BY

Therrell J. Schumaker

DATE

Dec 12, 1975

APPROVED AND SIGNED BY

Mich. Dept. of State Hwys. & Trans.

DATE

1-16-76

SURVEYOR'S MICHIGAN REGISTRATION NO. 7966

Form No. M-10735

FORM APPROVED BY MICHIGAN STATE BOARD OF LAND SURVEYORS

INGHAM COUNTY - LOCKE TWP.
LAND CORNER RECORDATION CERTIFICATE
FILING REQUIREMENT OF ACT 74, MICH. P.A. 1970

USE 6 PG 83

FOR CORNERS OF:-	LOCATED IN:-	CORNER CODE NUMBER
1. PUBLIC LAND SURVEY	T. 4 N. R. 2 E. W.	E-13
2. PROPERTY CONTROLLING IN SECTION	T. N. S. R. E. W.	
3. MISCELLANEOUS PROPERTY IN SECTION	T. N. S. R. E. W.	
4. LOT NO.	RECORDED PLAT	
5. PRIVATE CLAIMS		

FILED

AUG 27 4 04 PM '80

REGISTER OF DEEDS

Paula Johnson
INGHAM COUNTY, MICH.

REGISTER OF DEEDS STAMP AND FILING NUMBER

I, Ronnie M. Lester, do hereby certify that under requirements of P.A. 74, Michigan P.A. of 1970, the corner points mentioned in lines 1 and 2 above were, in a field survey on June 19, 1980, established, re-established, monumented, re-monumented, recovered or restored as expressed below and in conformance with regulations and rules therefore as required in the current manual of survey instructions of the United States Department of the Interior, Bureau of Land Management or by a decree of a court of law. Furthermore, that the corner points mentioned in lines 3, 4 and 5 above were, in a field survey on , 19 , found, recovered, restored, established or re-established as expressed below and in conformance with the rules of the Michigan State Board of Registration for Land Surveyors or, by a Decree of a Court of law:

E-13 A. Description of original monument and accessories and/or subsequent restoration:

Post set in original government survey by Joseph Wampler, March 20 to April 6, 1826. Corner recorded as a T-iron in L.3, p.543, March 10, 1976, by Douglas W. Hooth, #7966.

E-13 B. Description of corner evidence found and/or method applied in restoring or re-establishing corner:

Excavated a 6' x 8' hole to an average depth of 3.8' on the centerline of Dietz Road and on fence line west. Found L-angle with 3/4" iron bar inside + .5' east of centerline of Dietz Road on fence line west. Accepted 3/4" iron bar for corner. Excavation conducted by Ingham County Survey and Remonumentation Project crew.

E-13 C. Description of monument for corner and accessories established to perpetuate locating the position of the corner:


SE Corner, Section 32, T4N-R2E
Set 4" x 36" concrete monument with 1/2" x 38" rerod and cap #18998 in same location as corner recorded in L.3, p.543, 1976
Nail & tag, #18998, south side 36" Maple, SW, 56.26'
Nail & tag, #18998, north side 36" Maple, SW, 27.14'
Nail & tag, #18998, southeast side 30" Maple, NE, 46.88'
Nail & tag, #18998, east side 36" Maple, SW, 84.44'

SIGNED BY Ronnie M. Lester

DATE AUG 25, 1980

SURVEYOR'S MICHIGAN REGISTRATION NO. 18998

SIGNATURE



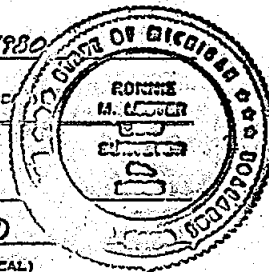
CHIEF OF SURVEY PARTY

[Signature]
DIRECTOR, Ingham County Survey
and Remonumentation Project

DATE

DATE 8-25-80

(SEAL)



Nov 29 9 32 AM '94

LAND CORNER RECORDATION CERTIFICATE
Filing Requirement of Act 74, Mich. P.A. 1970

For corners in Leroy Twp.

Ingham
(County)

Located In:

Corner Code ##

REGISTER OF DEEDS

INGHAM COUNTY, MICH.

- | | | | |
|------------------------------------|------|------|-----|
| 1. Public Land Survey | T 3N | R 2E | E-1 |
| | T | R | |
| | T | R | |
| | T | R | |
| 2. Property Controlling in Section | S | T | R |
| | S | T | R |
| 3. Miscellaneous Property in Sec. | S | T | R |
| | S | T | R |

Register of Deeds Stamp & File Number

4. Lot No. , Recorded Plat
5. Private Claims

I, Larry A. Bryan, in a field survey on October 28, 19 94, do hereby certify that under requirements of P.A. 74, Michigan P.A. of 1970, the corner points mentioned in lines 1 and 2 above were in conformance with regulations and rules therefore as required in the current manual of survey instructions of the United States Department of the Interior, Bureau of Land Management or by a decree of a Court of Law and/or that the corner points mentioned in lines 3, 4 and 5 above were in conformance with the rules of the Michigan Board of Land Surveyors or by a Decree of a Court of Law; established, re-established, monumented, re-monumented, recovered, found as expressed below:

NOTE: Not more than 4 corners, all in the same town and range, may be recorded on this certificate.

A. Description of original monument and accessories and/or subsequent restoration:

F-1,

1. Corner not set in Original Government Survey.

2. F-13, Locke Township, T4N, R2E, referred to in a survey by A. Jackson, County Surveyor, on August 31, 1853, (vol. 1, page 314 County Surveyor Records) with no monument given, witnessed to Sugar 16 S2°E 46.

(Continued on Back)

B. Description of corner evidence found and/or method applied in restoring or reestablishing corner:


F-1, Investigation at this corner revealed a 1/2" bar and cap #17022 on East side of rectangular shaped stone, 3.30' West of 2" pipe for F-13, T4N, R2E, Locke Township. Historically there seems to be some confusion on the position of F-1 Leroy Township and F-13 Locke Township beginning with item #6. The position of the 2" pipe as F-13 is supported by comparing the one remaining witness from item #5, Sugar 4 N0° 45"W 4 (2.64'), with 40" Maple (MDSH tag) North 2.80' from item #9. Item #9, L.C.R.C. for F-13 Locke Township, and item #11, L.C.R.C. for F-1 Leroy Township, have been recorded to clarify the confusion on these corners. The witness trees listed in item #11 were found with new distances listed in page "C". Accepted location of 1/2" bar and cap #17022 as perpetuated location of F-1 Leroy Township.

C. Description of monument for corner and accessories established to perpetuate locating the position of the corner:

F-1, T3N-R2E

Found 1/2" bar and cap #17022 on East side of rectangular shaped stone.
Set nail & tag #25832 in East side 32" Maple, N85°W, 27.63'.
Set nail & tag #25832 in Southwest side 48" Maple, S72°E, 2.48'.
Set nail & tag #25832 in West side 24" Maple, S °E, 5.61'.
Found 2" pipe, South 1/4 corner Section 33, T4N, R2E, East 3.30'.

Signed by Larry A. Bryan
Surveyor's Michigan License No. 25832



Date 11-23 94

FORM

MICHIGAN STATE BOARD OF LAND SURVEYORS, JAN. 28, 1971
REVISED MAY 14, 1975
REVISED JAN., 1983

P.A.
PEER

INGHAM COUNTY

11/09/94 AL

PART "A" CONTINUED

3. F-13, Locke Township, T4N, R2E, referred to in a survey by A. Jackson, County Surveyor, on February 1, 1854 (vol. 1, page 335 County Surveyor Records) with no monument given, witnessed to Sugar 16 S2°E 46.
4. Corner identified by John McCreary, County Surveyor, on September 10, 1890 in a note on a survey by A. Jackson, County Surveyor on June 22, 1853, (vol. 1, page 309 County Surveyor Records) as "a stone 5 lks West of gas pipe at Locke corner" with no witnesses given.
5. F-13, Locke Township, T4N, R2E, identified by John McCereary, County Surveyor, on September 10, 1890, in a note on a survey by A. Jackson, County Surveyor, as noted in item #3 as "new gas pipe and stone, witnessed by: Sugar 4 N0°45'W 4, Sugar 4 S2 1/2E 28".
6. Corner identified in a survey by R.J. Robb, County Surveyor, on November 5 and 6, 1909 (vol. 3, page 217 County Surveyor Records) and identified as a "gas pipe, stone 5 lks East for Locke".
7. Corner referred to in a survey by Oscar Boss on June 22, 1973 and recorded in Liber 1, of Surveys, Page 848 and 849, Ingham County Records, with no monument or witnesses given.
8. F-13, Locke Township, T4N, R2E, recorded by Ron Helsel, P.S. #18994, on May 12, 1975, in Liber 3 of Corners, Page 436, Ingham County Records, as "Found old decomposed wood Anchor Post, & old E-W fence remains. Reset 1/2" Iron Bar & Cap in old remains of post 110.86 feet from the centerline of M-52 per MDSH prints." Witnessed by: S88°W, 30.58' N & T 24" Maple, S02°W, 8.5' N & T 48" Maple, S40°W, 58.45' N & T 12" Maple.
9. F-13, Locke Township, T4N, R2E, rerecorded by Douglas W. Hooth P.S. #7966 on December 12, 1975, and by Ron Helsel, P.S. #18994, on January 12, 1976, in Liber 3 of Corners, Page 548, Ingham County Records, as "Found 2" pipe and stone 1.0' South of 40" Maple and record distance from Center 1/4 corner of section 33." Witnessed by: 18" Maple (tag 12034) S30°E 4.08', 10" Maple S40°W 50.68', 40" Maple (MDSH tag) North 2.80', 28" Maple (tag 12034) N65°W 31.46', Boatspike in centerline M-52 West 110.86'.
10. Corner referred to in a survey by Gary R. Boss, P.S. #17022, on October 7, 1977 and recorded in Liber 3, of Surveys, Page 95 and 96, Ingham County Records, as a 2" pipe over stone with the same witnesses listed in item #9.
11. Corner referred to in a survey by Gary R. Boss, P.S. #17022, on September 6, 1978 and recorded in Liber 3, of Surveys, Page 687 through 690, Ingham County Records, as a "1/2" Rerod" Witnessed by: East 2" pipe 3.30', S80°E N. E/S 24" Maple 6.56', N70°E N. W/S 36" Maple 3.05', N70°W N. W/S 36" Maple 28.32'.
12. Corner recorded by Gary R. Boss, P.S. #17022, on September 18, 1978, in Liber 5 of Corners, Page 12, Ingham County Records, as "1/2" Rerod set 3.30 ft. West of S 1/4 cor. Sec. 33, T4N-R2E as per previous survey by Ingham Co. Surveyor, L-2, P-153.", with the same witnesses as shown in item #11.
13. Corner referred to in a survey by Marvin F. Fouty, P.S. #18989, on May 13, 1983 and recorded in Liber 4, of Surveys, Page 1095 and 1096, Ingham County Records, with the same monument and witnesses listed in item #9 and #10.
14. Corner referred to in a survey by Marvin F. Fouty, P.S. #18989, on November 139 1987 and recorded in Liber 5, of Surveys, Page 598 and 599, Ingham County Records, referencing item #12.

LAND CORNER RECORDATION CERTIFICATE

FILING REQUIREMENT OF ACT 74, MICH. P.A. 1970

15E 5 12

FOR CORNERS OF -	LOCATED IN -	CORNER CODE NUMBER
1. PUBLIC LAND SURVEY _____ T. _____ S. _____ R. _____ E. _____		
2. PROPERTY CONTROLLING IN SECTION _____ T. _____ S. _____ R. _____ E. _____		
3. MISCELLANEOUS PROPERTY IN SECTION <u>4</u> T. <u>3</u> S. <u>2</u> E. _____		G-1: F-1
4. LOT NO. _____, RECORDED PLAT _____		
5. PRIVATE CLAIMS _____		

FILED

OCT 11 8 17 AM '78

REGISTER OF DEEDS

Paul Johnson

INGHAM COUNTY, MICH.

REGISTER OF DEEDS STAMP AND FILING NUMBER

I, Gary R. Boss, do hereby certify that under requirements of P.A. 74, Michigan P.A. of 1970, the corner points mentioned in lines 1 and 2 above were, in a field survey on 7-24, 1978, established, re-established, monumented, re-monumented, recovered or restored as expressed below and in conformance with regulations and rules therefore as required in the current manual of survey instructions of the United States Department of the Interior, Bureau of Land Management or by a decree of a court of law. Furthermore, that the corner points mentioned in lines 3, 4 and 5 above were, in a field survey on _____, 19____, found, recovered, restored, established or re-established as expressed below and in conformance with the rules of the Michigan State Board of Registration for Land Surveyors or, by a Decree of a Court of law:

A. Description of original monument and accessories and/or subsequent restoration:

G-1: Unknown

F-1: Stone - 5 lks. West of gas pipe for S 1/4 cor. T4N-R2E
L-2-p.153, Ingham Co. surveys

B. Description of corner evidence found and/or method applied in restoring or re-establishing corner:

G-1: Found 4" dia. steel fence post-5 feet high, in conc. at fence intersection N-S-W.

F-1: 1/2" Rerod set 3.30 ft. West of S 1/4 cor. Sec. 33, T4N-R2E as per previous survey by Ingham Co. Surveyor, L-2, p-153.

C. Description of monument for corner and accessories established to perpetuate locating the position of the corner:

G-1: NE Cor. Sec. 4 T3N-R2E

North 36.70' Nail W/S 10" tree
South 32.30' Nail E/S 8" Oak
West 45.50' Nail W/S 10" Beech
West 6.60' SE cor. Sec. 33, T4N-R2E (1/2" Iron & cap).

F-1: N 1/4 Cor. Sec. 4 T3N-R2E
East 2" pipe 3.30'
S80°E N. E/S 24" Maple 6.96'
N70°E N. W/S 36" Maple 3.05'
N70°W N. W/S 36" Maple 28.32'

SIGNED BY *Gary R. Boss*

DATE 9-18-78

SURVEYOR'S MICHIGAN REGISTRATION NO. 17022

FOR STATE AND UNITED STATES AGENCIES:

SIGNED BY _____

DATE _____

APPROVED AND SIGNED BY _____

MICHIGAN REGISTERED LAND SURVEYOR

DATE _____

SURVEYOR'S MICHIGAN REGISTRATION NO. _____

FORM APPROVED BY MICHIGAN STATE BOARD OF REGISTRATION, JAN. 28, 1971
REVISED MAY 14, 1978

1460

MAY PLACE SKETCH ON BACK OR ATTACHED SHEET

INGHAM COUNTY - LOCKE TWP.
LAND CORNER RECORDATION CERTIFICATE
FILING REQUIREMENT OF ACT 74, MICH. P.A.1970

FOR CORNERS OF--	LOCATED IN--	CORNER CODE NUMBER
1. PUBLIC LAND SURVEY_____ T. <u>4</u> N. <u>2</u> E. <u>W.</u>		<u>H-13</u>
2. PROPERTY CONTROLLING IN SECTION_____ T. _____ N. _____ S. _____ R. _____ E. _____ W. _____		
3. MISCELLANEOUS PROPERTY IN SECTION_____ T. _____ N. _____ S. _____ R. _____ E. _____ W. _____		
4. LOT NO. _____, RECORDED PLAT _____		
5. PRIVATE CLAIMS _____		

LIBER 6 PG 201

FILED

JUN 4 1 56 PM '81

REGISTER OF DEEDS

Paula Johnson

INGHAM COUNTY, MICH.

REGISTER OF DEEDS STAMP AND
FILING NUMBER

I, Ronnie M. Lester, do hereby certify that under requirements of P.A. 74, Michigan P.A. of 1970, the corner points mentioned in lines 1 and 2 above were, in a field survey on May 7, 1981, established, re-established, monumented, re-monumented, recovered or restored as expressed below and in conformance with regulations and rules therefore as required in the current manual of survey instructions of the United States Department of the Interior, Bureau of Land Management or by a decree of a court of law. Furthermore, that the corner points mentioned in lines 3, 4 and 5 above were, in a field survey on _____, 19____, found, recovered, restored, established or re-established as expressed below and in conformance with the rules of the Michigan State Board of Registration for Land Surveyors or, by a Decree of a Court of law:

A. Description of original monument and accessories and/or subsequent restoration:

H-13 Post set in original government survey by Joseph Wampler, March, 1826.
Post noted in survey by A. Jackson, County Surveyor, February 2, 1854.
No subsequent record of monumentation available in public records.

B. Description of corner evidence found and/or method applied in restoring or re-establishing corner:

H-13 Field inspection revealed 6" iron fence post set in concrete with fence North East and West. Distance measured North, West and East are in close accord with GLO measurements. Accepted 6" iron fence post as perpetuated location of H-13. Measured North 2626.23' to H-12, measured East 2657.53' to I-13, measured West 2651.55' to G-13.
Investigation conducted by Ingham County Survey and Remonumentation Project staff.

H-13 Description of monument for corner and accessories established to perpetuate locating the position of the corner:


South 1/4 Corner, Section 34, T4N, R2E
Left 6" iron fence post in place and witnesses as follows:
Nail & tag, #18998, East side 20" Beech, N20°W, 19.06'
Nail & tag, #18998, East side power pole, South, 6.71'
Nail & tag, #18998, East side 30" Beech, S15°E, 35.92'
Nail & tag, #18998, West side 44" Maple, S10°W, 26.00'
4" concrete monument at H-1, Leroy, East, 6.30'

SIGNED BY Ronnie M. Lester

DATE 5/20/81

SURVEYOR'S MICHIGAN REGISTRATION NO. 18998

~~FOR RECORD AND INDEXING PURPOSES ONLY~~




CHIEF OF SURVEY PARTY

Ray D. [Signature]
MICHIGAN REGISTERED LAND SURVEYOR

Director, Ingham County Survey
and Remonumentation Project

DATE _____

DATE 5-22-81



SURVEYOR'S MICHIGAN REGISTRATION NO. 17624

FORM APPROVED BY MICHIGAN STATE BOARD OF REGISTRATION, JAN. 28, 1971
REVISED MAY 14, 1978

1949

MAY PLACE SKETCH ON BACK OR ATTACHED SHEET

LAND CORNER RECORDATION CERTIFICATE Filing Requirement of Act 74, Mich. P.A. 1970

OCT 24 8 42 AM '95

For corners in

INGHAM
(County)
LOCKE TOWNSHIP

Located In:

Corner Code #

REGISTER OF DEEDS

David R. Lohr
INGHAM COUNTY, MICH.

- | | | | | | |
|------------------------------------|---|----|---|----|------|
| 1. Public Land Survey | T | 4N | R | 2E | E-13 |
| | T | | R | | |
| | T | | R | | |
| | T | | R | | |
| 2. Property Controlling in Section | S | | T | R | |
| | S | | T | R | |
| 3. Miscellaneous Property in Sec. | S | | T | R | |
| | S | | T | R | |

Register of Deeds Stamp & File Number

4. Lot No. _____, Recorded Plat _____
5. Private Claims _____

I, DAVID R. LOHR, in a field survey on 8/22/95, do hereby certify that under requirements of P.A. 74, Michigan P.A. of 1970, the corner points mentioned in lines 1 and 2 above were in conformance with regulations and rules therefore as required in the current manual of survey instructions of the United States Department of the Interior, Bureau of Land Management or by a decree of a Court of Law and/or that the corner points mentioned in lines 3, 4 and 5 above were in conformance with the rules of the Michigan Board of Land Surveyors or by a Decree of a Court of Law; established, re-established, monumented, re-monumented, recovered, found as expressed below:

NOTE: Not more than 4 corners, all in the same town and range, may be recorded on this certificate.

A. Description of original monument and accessories and/or subsequent restoration:

- E-13. 1. POST SET BY JOSEPH WAMPLER, DEPUTY SURVEYOR, IN 1825. WITNESSED BY:
ELM 7" N 80 1/2° W 16 LKS (10.56')
W. OAK 9" N 87°E 15 LKS (9.90')
MAPLE 16" N 76 1/2° W 180 LKS (118.80') "NEW- MULLETT"

CONTINUED ON BACK

B. Description of corner evidence found and/or method applied in restoring or reestablishing corner:

- E-13: SEARCHED AT APPARENT LOCATION OF CORNER AND FOUND NOTHING. EXTENSIVE EXCAVATIONS WERE CONDUCTED IN 1978-80 BY INGHAM COUNTY REMON. SQUADS, AND A 4" CONCRETE MONUMENT WAS SET, (ITEM A-6). IT APPEARS THAT ROAD HAS BEEN REBUILT SINCE 1988, AS ALL TRACES OF ANY PREVIOUS EXCAVATION ARE NOT VISIBLE. RE-ESTABLISHED LOCATION OF THIS CORNER FROM WITNESS TO NORTHEAST AND DISTANCE TO PROPERTY IRON TO WEST AS SET IN 1988 SURVEY (ITEM A-10). ALSO FOUND TWO (2) 1975 WITNESS TREES TO SOUTHWEST (NO WITNESS TAGS REMAINING) AND STUMP OF WITNESS TREE TO WEST. ACCEPTED LOCATION OF THIS CORNER, BASED ON 1978 REMON. DATA. SET 3/4" X 24" STANDARD REMON. BAR/PA 345 CAP #30090 IN MON BOX. 1.5 FEET WEST CENTERLINE OF DIETZ ROAD, 3.5 FEET NORTH OF FENCE TO WEST.

CONTINUED ON BACK

C. Description of monument for corner and accessories established to perpetuate locating the position of the corner:

- E-13. SET 3/4" X 24" STANDARD REMON. BAR/PA 345 CAP #30090 IN MON BOX. 1.5 FEET WEST CENTERLINE OF DIETZ ROAD, 3.5 FEET NORTH OF FENCE TO WEST. WITNESSED BY:

FD. N&T 18998 SE/S 24" ASH	AZ. 35°, 46.88'
SET N&T 30090 SE/S 28" MAPLE	AZ. 191°, 84.44'
SET N&T 30090 SE/S 36" MAPLE	AZ. 200°, 56.26'
SET N&T 30090 NE/S 18" MAPLE	AZ. 295°, 76.10'
FD. 1/2" IRON/CAP #31603,	AZ. 268°, 33.00'

Signed by David R. LohrDate 10/3/95Surveyor's Michigan License No. 30090

P.A. 345 INGHAM COUNTY
PEER APPROVED 9/26/95 *mc*

FORM APPROVED BY MICHIGAN STATE BOARD OF LAND SURVEYORS, JAN. 28, 1971
REVISED MAY 14, 1975
REVISED JAN., 1983

Page 2

E-13: PART A: CONTINUED

2. RECORDED SURVEY BY T.J. BROWN, COUNTY SURVEYOR, IN 1875 RECORDED IN VOL. 2, PAGE 125, "FOUND THE STUMP OF ONE OF THE U.S BEARING TREES AND THE ROOTS OF THE OTHER. CORNER AND DISTANCE CORRECT. SET POST" WITNESSED BY: SUGAR 10" N79E, 61 LKS (40.26') ALSO, " SET POST 20 LKS WEST FOR CORNER OF SECS 4 AND 5 OF TOWN THREE NORTH OF RANGE TWO EAST"
3. NO OTHER REFERENCES FOUND IN COUNTY SURVEYORS RECORDS.
4. LCRC RECORDED IN LIBER 3, PAGE 543, DATED DEC. 12, 1975 BY DOUGLAS W. HOOTH, RLS #7966, (MDOT) STATES: FOUND "T" IRON IN DIETZ ROAD ON FENCE LINE TO THE WEST AND NOTED TO BE THE SECTION CORNER IN THE INGHAM COUNTY ROAD COMM. ROAD SURVEY." WITNESSED BY:

40" MAPLE (PK S. SIDE)	S 20° W, 56.21'
38" MAPLE (PK N. SIDE)	S 85° W, 27.14'
23" MAPLE (PK S. SIDE)	N 45° E, 46.69'
5. I COULD FIND NO RECORD OF THE ABOVE REFERENCED ROAD SURVEY IN THE FILES OF THE INGHAM COUNTY ROAD COMMISSION.
6. LCRC RECORDED IN LIBER 6, PAGE 83, DATED AUG. 25, 1980, BY RONNIE M. LESTER, RLS#18998, STATES: "EXCAVATED A 6' X 8' HOLE TO AN AVERAGE DEPTH OF 3.8 FEET ON THE CENTERLINE OF DIETZ ROAD AND ON FENCE LINE WEST. FOUND L-ANGLE WITH 3/4" IRON BAR INSIDE, 0.5 FT. EAST OF CENTERLINE OF DIETZ ROAD ON FENCE LINE WEST. ACCEPTED 3/4" IRON BAR FOR CORNER. EXCAVATION CONDUCTED BY INGHAM COUNTY SURVEY AND REMONUMENTATION PROJECT CREW." ... SET 4" X 36" CONCRETE MONUMENT ... IN SAME LOCATION AS CORNER RECORDED IN LIBER 3, PAGE 543, 1976." WITNESSED BY:

NAIL & TAG, #18998, SOUTH SIDE 36" MAPLE,	SW, 56.25'
NAIL & TAG, #18998, NORTH SIDE 36" MAPLE,	SW, 27.14'
NAIL & TAG, #18998, SOUTHEAST SIDE 30" MAPLE,	NE, 46.88'
NAIL & TAG, #18998, EAST SIDE 36" MAPLE,	SW, 84.44'
7. RECORDED SURVEY BY MARVIN FOUTY, PS #18989, DATED 5/13/83, RECORDED IN LIBER 4, PAGE 1095, REFERS TO "1/2" BAR IN CONCRETE MONUMENT, WITNESSES SAME AS ITEM #6.
8. RECORDED SURVEY BY MARVIN FOUTY, PS #18989, DATED 2/15/85, RECORDED IN LIBER 4, PAGE 1077, REFERS TO "FOUND CONC. MON. LIBER 6, PAGE 83. NO WITNESSES SHOWN.
9. RECORDED SURVEY BY MARVIN FOUTY, PS #18989, DATED 11/19/87, RECORDED IN LIBER 5, PAGE 598, REFERS TO "FOUND PK NAIL OVER MON., REC. L6, P. 83."
10. RECORDED SURVEY BY DOUGLAS K. RICHARDSON, PS #31603, DATED 3/18/88, RECORDED IN LIBER 5, PAGE 552, NO REFERENCE TO MONUMENT BUT SHOWS THAT AN IRON WAS SET ALONG WEST RIGHT-OF-WAY OF DIETZ ROAD 33 FEET WEST OF E-13.
11. NO OTHER RECORDS FOUND.

E-13: PART B: CONTINUED

EXCAVATED AT APPARENT LOCATION OF E-13 LOCKE TOWNSHIP, TO DEPTH OF 24" IN AN ATTEMPT TO RECOVER 4" CONCRETE MONUMENT AS RECORDED IN LIBER 6, PAGE 83, (ITEM #6, PART A) FOUND NO TRACE OF CONCRETE MONUMENT. SET E-13 BY USING REMAINING WITNESS TO NORTHEAST AND RECORD DISTANCE OF 33 FEET TO IRON TO WEST. SET 3/4" X 24" STANDARD REMON. BAR/P.A.345 CAP #30090 IN MON. BOX AT NOTED LOCATION. CORNER FALLS 1.5 FEET EAST OF CENTERLINE OF DIETZ ROAD AND 3.50 FEET M/L, NORTH OF FENCELINE TO WEST.

LAND CORNER RECORDATION CERTIFICATE
Filing Requirement of Act 74, Mich. P.A. 1970

OCT 24 8 41 AM '95

For corners in

INGHAM

Located In:

Corner Code #

(County)
LEROY TOWNSHIP

REGISTER OF DEEDS

INGHAM COUNTY, MICH.

1. Public Land Survey T 3N R 2E E-1
 T _____ R _____
 T _____ R _____
 T _____ R _____
2. Property Controlling S _____ T _____ R _____
 in Section S _____ T _____ R _____
3. Miscellaneous S _____ T _____ R _____
 Property in Sec. S _____ T _____ R _____
4. Lot No. _____, Recorded Plat _____
5. Private Claims _____

Register of Deeds Stamp & File Number

I, DAVID R. LOHR, in a field survey on 8/22, 19 95, do hereby certify that under requirements of P.A. 74, Michigan P.A. of 1970, the corner points mentioned in lines 1 and 2 above were in conformance with regulations and rules therefore as required in the current manual of survey instructions of the United States Department of the Interior, Bureau of Land Management or by a decree of a Court of Law and/or that the corner points mentioned in lines 3, 4 and 5 above were in conformance with the rules of the Michigan Board of Land Surveyors or by a Decree of a Court of Law; established, re-established, monumented, re-monumented, recovered, found as expressed below:

NOTE: Not more than 4 corners, all in the same town and range, may be recorded on this certificate.

A. Description of original monument and accessories and/or subsequent restoration:


- E-1. 1. POST SET BY JOSEPH WAMPLER, DEPUTY SURVEYOR, IN 1825,
 "INT. N. BDY 20 LKS W. OF POST, SET POST COR. TO 4 & 5 JW."
 POST SET 26.75 CHAINS (1765.50') NORTH OF E-2, WITNESSED BY:
 ASH 6" S 20° E, 23 LINKS (15.18')
 ASH 9" S 30° E, 31 LINKS (20.46')
2. RECORDED SURVEY BY A. JACKSON, COUNTY SURVEYOR, IN 1845
 RECORDED IN VOL.3, PAGE 50. NO REFERENCE TO MONUMENT,
 SAME WITNESSES AS ITEM 1. SHOWS DISTANCE TO D-1 OF 40.42 CH.
 (2667.72'). CONTINUED ON BACK

B. Description of corner evidence found and/or method applied in restoring or reestablishing corner:

- E-1: SEARCHED AT APPARENT LOCATION OF CORNER AND FOUND NO EVIDENCE OF PREVIOUS EXCAVATIONS FROM REMON PROGRAM OF 1978-80. CORNER WAS NOT SET DURING PREVIOUS REMON PROGRAM, HOWEVER E-13, LOCKE TOWNSHIP WAS ALSO EXCAVATED AND 4" CONCRETE MONUMENT WAS SET IN 1980. ALL EVIDENCE OF FORMER EXCAVATIONS NOT VISIBLE, IT IS PRESUMED THAT ROAD WAS REBUILT SOMETIME SINCE 1988. RE-ESTABLISHED LOCATION OF E-13, LOCKE TOWNSHIP, FROM WITNESS TO NORTH-EAST AND DISTANCE TO PROPERTY CORNER AS SET IN SURVEY RECORDED IN LIBER 5, PAGE 552. SET E-1 LEROY AT RECORD DISTANCE OF 20 LINKS, (13.20 FEET), (ITEM A-1) WEST ON SOUTH LINE OF SURVEY OF LIBER 5, PG. 552 (ITEM #6). SET 3/4" X 24" STANDARD REMON BAR/CAP #30090 IN MON. BOX. CORNER FALLS ON WEST EDGE OF BITUMINUS PAVEMENT OF DIETZ ROAD, 3.5 FEET NORTH OF FENCE TO WEST. CONTINUED ON BACK

C. Description of monument for corner and accessories established to perpetuate locating the position of the corner:

- E-1. SET 3/4" X 24" STANDARD REMON. BAR/PA 345 CAP #30090 IN MON BOX.
 ON WEST EDGE OF DIETZ ROAD PAVEMENT, 3.5 FEET NORTH OF FENCE TO WEST.
 WITNESSED BY:
 FD. N&T 18998 SE/S 24" MAPLE AZ. 46°, 55.88'
 SET N&T 30090 SE/S 28" MAPLE AZ. 182°, 82.53'
 SET N&T 30090 SE/S 40" MAPLE AZ. 187°, 52.75'
 SET N&T 30090 NE/S 18" MAPLE AZ. 301°, 64.74'
 FD 1/2" IRON/CAP #31603, AZ. 268°, 19.80'

Signed by David R. LohrDate 10/3/95Surveyor's Michigan License No. 30090

FORM APPROVED BY MICHIGAN STATE BOARD OF LAND SURVEYORS, JAN. 28, 1971

P.A. 345 INGHAM COUNTY

PEER APPROVED 9/24/95 *mc*REVISED MAY 14, 1975
REVISED JAN., 1983

Page 2

E-1: PART A: CONTINUED

3. RECORDED SURVEY BY R.J. ROBB, COUNTY SURVEYOR, IN 1908, RECORDED IN VOL. 3, PAGE 217, SHOWS "STONE" ... FOUND FROM FORMER SURVEYS", WITNESSED BY: S. MAPLE, S 89° W, 35 LKS.(23.10')
SHOWS DISTANCE TO E-2 OF 27.17 CH. (1793.22')
SHOWS DISTANCE TO F-1 OF 40.00 CH. (2640.00')
4. NO OTHER REFERENCED FOUND IN COUNTY SURVEYORS RECORDS.
5. MULTIPLE EXCAVATIONS OF 1978 BY INGHAM CO. REMON. CREWS AT APPARENT CORNER LOCATION FOUND EIGHT (8) CONFLICTING CORNERS AND DETERMINED CORNER TO BE LOST ON 8/6/80 BY RON LESTER. "CORNER TO BE SET BY TRAVERSING", HOWEVER CORNER WAS NEVER SET DURING THIS REMON. PROGRAM.
6. RECORDED SURVEY BY DOUGLAS K. RICHARDSON, PS #31603, DATED 3/18/88, RECORDED IN LIBER 5, PAGE 552, OF A PARCEL LOCATED IN SECTION 32 OF LOCKE TOWNSHIP. NO REFERENCE TO THIS MONUMENT BUT SHOWS THAT THE CORNER E-13 LOCKE WAS FOUND AND AN IRON WAS SET ALONG WEST RIGHT-OF-WAY OF DIETZ ROAD 33 FEET WEST OF E-13.
7. NO OTHER RECORD FOUND.

2803

FILED

LAND CORNER RECORDATION CERTIFICATE
Filing Requirement of Act 74, Mich. P.A. 1970

Nov 29 9 33 AM '94

REGISTER OF DEEDS
Ingham County
INGHAM COUNTY, MICH.

For corners in Leroy Twp.

Ingham (County) Located In: Corner Code: //

1. Public Land Survey	T 3N R 2E	G-1
	T R	
	T R	
	T R	
2. Property Controlling in Section	S T R	
	S T R	
3. Miscellaneous	S T R	
Property in Sec.	S T R	

Register of Deeds Stamp & File Number

4. Lot No. _____, Recorded Plat _____
5. Private Claims _____

I, Larry A. Bryan, in a field survey on October 31, 19 94, do hereby certify that under requirements of P.A. 74, Michigan P.A. of 1970, the corner points mentioned in lines 1 and 2 above were in conformance with regulations and rules therefore as required in the current manual of survey instructions of the United States Department of the Interior, Bureau of Land Management or by a decree of a Court of Law and/or that the corner points mentioned in lines 3, 4 and 5 above were in conformance with the rules of the Michigan Board of Land Surveyors or by a Decree of a Court of Law; established, re-established, monumented, re-monumented, recovered, found as expressed below:

NOTE: Not more than 4 corners, all in the same town and range, may be recorded on this certificate.

A. Description of original monument and accessories and/or subsequent restoration:
G-1,

1. Corner set in Original Government Survey by Joseph Wampler, Deputy Surveyor in December, 1825. as "Int. N. Bdy. 10 lks E. of Post. Set post cor S. 3 & 4 fw Ironwood 4 S20E 8, Ironwood 5 S15 1/2W 18".

2. G-13, Locke Township, T4N, R2E, referred to in a survey by A. Jackson, County Surveyor, on October 3, 1853, (vol. 1, page 315 County Surveyor Records) with no monument given, witnessed to Beech 7 N89 1/2°E 5 1/2, Beech 8 N46 1/2°W 10. (Continued on Back)

B. Description of corner evidence found and/or method applied in restoring or reestablishing corner:

G-1, Investigation at this corner revealed a 4" steel fence post in concrete base four feet in diameter with fence North, South and West. Excavated around concrete and post but found nothing. All the witnesses listed in item #8 were found, 18" Ash North, 36.8', 12" Oak South, 32.6', 14" Oak, West, 45.5', 1/2" rerod West, 6.60'. Accepted 4" steel fence post in concrete base as the perpetuated location of G-1 Leroy Township.

C. Description of monument for corner and accessories established to perpetuate locating the position of the corner:
G-1, T3N-R2E

Found 4" steel fence post in concrete base.


Set nail & tag #25832 in West side 18" Ash, North, 36.80'.

Set nail & tag #25832 in West side 12" Oak, South, 32.64'.

Set nail & tag #25832 in North side 14" Oak, West, 45.50'.

Set nail & tag #25832 in East side 8" Ash, S30°W, 25.65'.

Found 1/2" rebar, Southeast corner Section 33, T4N, R2E, West, 6.60'.

Signed by Larry A. BryanSurveyor's Michigan License No. 25832Date 11-23-94

FORM APPROVED BY MICHIGAN STATE BOARD OF LAND SURVEYORS, JAN. 28, 1971
REVISED MAY 14, 1975
REVISED JAN., 1983

P.A. 345 INGHAM COUNTY

PEER APPROVED 11/09/94 MC

PART "A" CONTINUED

3. G-13, Locke Township, T4N, R2E, referred to in a survey by A. Jackson, County Surveyor, on February 1, 1854 (vol. 1, page 335 County Surveyor Records) with no monument given, witnessed to Sugar 16 S77W 35, Beech 6 N72 1/2W 16, Beech 10 N78E 54.
4. G-13, Locke Township, T4N, R2E, referred to in a survey by A. Jackson, County Surveyor, on February 2, 1854 (vol. 1, page 337 County Surveyor Records) with no monument given, but listing witnesses in item #3.
5. Corner referred to in a survey by John McCreary, County Surveyor, on January 22, 1889 (vol. 3, page 35 County Surveyor Records) with no monument or witnesses given.
6. G-13 Locke Township referred to in a survey by Gary R. Boss, P.S. #17022, on September 6, 1978 and recorded in Liber 3, of Surveys, Page 687 through 690, Ingham County Records, as a "1/2" Rerod" Witnessed by: N10°E N. W/S 10" Ash 36.98', East 4" steel post 6.60', West N. N/S 10" Oak 38.73", S15°W N. E/S 4" Maple 10.71'.
7. Corner referred to in a survey by Gary R. Boss, P.S. #17022, on September 6, 1978 and recorded in Liber 3, of Surveys, Page 687 through 690, Ingham County Records, as a "4" steel post and conc." Witnessed by: North 36.70' N. W/S 10" Ash, West 45.33' N. N/S 10" Oak, South 32.3' N. E/S 8" Oak.
8. Corner recorded by Gary R. Boss, P.S. #17022, on September 18, 1978, in Liber 5 of Corners, Page 12, Ingham County Records, as "Found 4" dia. steel fence post-5 feet high, in conc. at fence intersection N-S-W." Witnessed by: North 36.70' N. W/S 10" Ash, West 45.33' N. N/S 10" Oak, South 32.3' N. E/S 8" Oak, West 6.60' SE cor. Sec. 33, T4N-R2E (1/2" Iron & cap).
9. G-13, Locke Township, T4N, R2E, recorded by Gary R. Boss, P.S. #17022, on September 19, 1978, in Liber 5 of Corners, Page 11, Ingham County Records, as "1/2" rerod set 6.60' West of NE cor. of Sec. 4 T3N-R2E along East-West fence line per government notes." Witnessed by: N10°E N. W/S 10" Ash 36.98', East 4" steel post 6.60', West N. N/S 10" Oak 38.73", S15°W N. E/S 4" Maple 10.71'.
10. G-13 Locke Township referred to in a survey by Fred N. White, P.S. #12034, on August 15, 1984 and recorded in Liber 4, of Surveys, Page 978, no monument and witnesses listed but referencing item #9.