

LAND CORNER RECORDATION CERTIFICATE
Filing Requirement of Act 74, Mich. P.A. 1970

Liber

9 Page

190

For corners in LOCKE TOWNSHIP
INGHAM
(County)

Located In:

Corner Code #

FILED

970029260
08/06/1997 08:59:55
REGISTER OF DEEDS
Paula Johnson
INGHAM COUNTY, MI

Register of Deeds Stamp & File Number

1. Public Land Survey T 4N R 2E I-13
T _____ R _____
T _____ R _____
T _____ R _____
2. Property Controlling S _____ T _____ R _____
in Section S _____ T _____ R _____
3. Miscellaneous S _____ T _____ R _____
Property in Section S _____ T _____ R _____
4. Lot No. _____, Recorded Plat _____
5. Private Claims _____

I, DAVID R. LOHR, in a field survey on SEPTEMBER 15,, 19 95,
do hereby certify that under requirements of P.A. 74, Michigan P.A. of 1970, the corner points mentioned
in lines 1 and 2 above were in conformance with regulations and rules therefore as required in the current
manual of survey instructions of the United States Department of the Interior, Bureau of Land
Management or by a decree of a Court of Law and/or that the corner points mentioned in lines 3, 4 and
5 above were in conformance with the rules of the Michigan Board of Professional Surveyors or by a
Decree of a Court of Law; established, re-established, monumented, re-monumented, recovered, found
as expressed below:

NOTE: Not more than 4 corners, all in the same town and range, may be recorded
on this certificate.

A. Description of original monument and accessories and/or subsequent restoration:

- I-13: 1. POST SET BY JOSEPH WAMPLER, DEPUTY SURVEYOR, IN 1826,
"SET POST - COR OF 34 & 35" WITNESSED BY:
BEECH 7" N 56 1/2 W, 30 1/2 LINKS (20.13')
BEECH 4" N 30 E, 57 LINKS (37.62')
2. RECORDED SURVEY BY A. JACKSON, CO. SURVEYOR, DATED 8/31/1853,
VOL. 4; PG 314, MARGINAL NOTE STATES "SW CORNER 35" (I-13)
"WITNESS - MAPLE 16" N 86 1/2 W 180 (Tks.)" (118.80')
CONTINUED ON BACK

B. Description of corner evidence found and/or method applied in restoring or reestablishing corner:

- I-13: REVIEW OF RECORDS RELATING TO THIS CORNER AND I-1 LEROY TWP. SHOWS THAT
THESE TWO CORNERS HAVE BEEN BOTH THOUGHT TO BE IN THE LOCATION OF I-1
LEROY. SET 3/4" X 24" STANDARD REMON. BAR IN MON. BOX AT RECORD DISTANCE
OF 1.98 FT. (3 LINKS) EAST OF I-1 LEROY TOWNSHIP. CORNER FALLS IN EAST
SIDE OF PREVIOUS 6' X 10' EXCAVATION AT WEBBERVILLE AND ALLEN ROADS.
PREVIOUS EXCAVATED CONDUCTED BY INGHAM COUNTY REMON. SQUAD IN 1980.
LOCATION OF I-1 LEROY WAS VERIFIED AT THAT TIME, BUT NO EFFORT TO SET
I-13 LOCKE WAS MADE.

CONTINUED ON BACK

C. Description of monument for corner and accessories established to perpetuate locating the position of the corner:

- I-13: SET 3/4" X 24" STANDARD REMON. BAR/PA 345 CAP #30090 IN MON. BOX.
WITNESSED BY:
SET N&T #30090, W/S 12" MAPLE, AZ. 13 DEG., 85.54'
SET N&T #30090, W/S 12" MAPLE, AZ. 33 DEG., 46.99'
SET N&T #30090, W/S 30" MAPLE, AZ. 166 DEG., 87.83'
SET N&T #30090, N/S TELE. POLE, AZ. 276 DEG., 58.38'
I-1 LEROY- 3/4" STANDARD BAR, AZ. 276 DEG., 1.98'



Signed by

David R. Lohr

Date

6-16-97

Surveyor's Michigan License No. 30090

FORM APPROVED BY MICHIGAN STATE BOARD OF PROFESSIONAL SURVEYORS, JAN. 28, 1971
REVISED MAY 14, 1975
REVISED JAN., 1983

I-13, LOCKE TOWNSHIP: PART "A" - CONTINUED:

3. RECORDED SURVEY BY A. P. DRAKE, CO. SURVEYOR, DATED 9/24/1878,
VOL. 4, PG 315, STATES, "SE CORNER OF SECTION 34,
WITNESSED BY A. HICKORY 2" S 84 3/4 E 19 LKS (12.54')
HICKORY 5" S 81 W 29 1/2 LKS (19.47')
4. RECORDED SURVEY BY A. P. DRAKE, CO. SURVEYOR, DATED 11/18/1879,
VOL. 2, PG 181, STATES "STONE" WITNESSED BY:
B. CHERRY 12" N 12 W 296 1/2 LKS (195.69')
5. NO OTHER REFERENCES FOUND IN COUNTY SURVEYS RECORDS
6. UNTITLED FIELD NOTES DATED OCT. 25, 1927 BY ?????, NOTES CORNER TO BE:
"SEC CORNER ON WEBBERVILLE (RD.) - SEC. 34 & 35 LOCKE, 2-3 LEROY.
WITNESSED BY : ANCHOR POST 28.6 FT. W.
8" MAPLE 89.8 FT. E 60 DEG. S
ANC. POST 34.5 FT. N.E.
HUB 10f E.
7. L.C.R.C. BY OSCAR BOSS, PS #13574, DATED 3/10/72, LIBER 1, PAGE 395,
"FOUND 1/2" IRON" WITNESSED BY:
N.E. 35.9' STEEL STREET SIGN
S.E. 89.0' 36" MAPLE
S.W. 113.3 36" MAPLE
(BOSS USED I-1 LEROY AS I-13 LOCKE)
8. L.C.R.C. BY OSCAR BOSS, PS #13574, DATED 8/3/72, LIBER 2, PAGE 55,
"1/2" FOUND" WITNESSED BY: WEST 54.14' NAIL NORTH SIDE TELE. POLE
S18xE 88.60' NAIL WEST SIDE 30" MAPLE
S10xW 112.09' NAIL EAST SIDE 30" MAPLE
(BOSS USED I-1 LEROY AS I-13 LOCKE)
9. INGHAM COUNTY REMON. NOTES DATED 7/24/80 SHOW THAT AN EXCAVATION WAS
CONDUCTED AT THIS LOCATION. EXCAVATION WAS 6' X 10', I-1 LEROY LOCATION
WAS VERIFIED, NO OTHER EVIDENCE WAS FOUND.
10. RECORDED SURVEY BY AUSTIN C. WILLIAMS, PS # 21275, DATED MAY 1990,
LIBER 6, PAGE 173, NO MENTION OF MONUMENT, WITNESSED BY:
NAIL & TAG NE/S 10" MAPLE NE 47.0'
NAIL & TAG N/S P. P. WEST 56.45'
NAIL & TAG N/S 30" HICKORY SSE 87.70'
(WILLIAMS USED I-1 LEROY AS I-13 LOCKE)
11. NO OTHER REFERENCED FOUND.

I-13, LOCKE TOWNSHIP: PART "B", CONTINUED:

CORNER FALLS 6.5 FT EAST OF THE C/L OF WEBBERVILLE ROAD AND ON THE C/L OF ALLEN ROAD TO THE EAST.

UPDATE 4/24/97: SURVEYOR RON HELSEL, PLS #18994, WORKING IN SECTIONS 34 & 35 OF LOCKE TOWNSHIP, FOUND 3/4" FORM PIN & CAP #30090 AND ALL WITNESSES DESCRIBED BY SURVEYOR LOHR DATED SEPT. 15, 1995. CORNER MARKER FALLS ON LINE WITH A FENCELINE TO THE WEST AND C/L OF ALLEN ROAD TO THE EAST. CORNER FALLS 1.5 FT. NORTH OF A LINE BETWEEN H-13 AND J-13 OF LOCKE TOWNSHIP. SURVEYOR HELSEL ACCEPTED THIS POSITION AS THE BEST AVAILABLE FOR RESTORING THE LOST CORNER.

LAND CORNER RECORDATION CERTIFICATE

Filing Requirement of Act 74, Mich. P.A. 1970

LOCKE TOWNSHIP

Liber

9 Page

59

For corners in

INGHAM
(County)

Located In:

Corner Code \neq

1. Public Land Survey

T 4N R 2E

H-12

2. Property Controlling
in Section


S T R

3. Miscellaneous
Property in Sec.

S T R

4. Lot No. , Recorded Plat

5. Private Claims



FILED

11/08/1996 14:28:52
REGISTER OF DEEDS
Paula Johnson
INGHAM COUNTY, MI

Register of Deeds Stamp & File Number

| | A | B | C | D | E | F | G | H | I | J | K | L | M |
|----|----|----|----|----|----|----|---|---|---|---|---|---|---|
| 2 | 6 | 5 | 4 | 3 | 2 | 1 | | | | | | | |
| 3 | | | | | | | | | | | | | |
| 4 | 7 | 8 | 9 | 10 | 11 | 12 | | | | | | | |
| 5 | | | | | | | | | | | | | |
| 6 | 18 | 17 | 16 | 15 | 14 | 13 | | | | | | | |
| 7 | | | | | | | | | | | | | |
| 8 | 19 | 20 | 21 | 22 | 23 | 24 | | | | | | | |
| 9 | | | | | | | | | | | | | |
| 10 | 30 | 29 | 28 | 27 | 26 | 25 | | | | | | | |
| 11 | | | | | | | | | | | | | |
| 12 | 31 | 32 | 33 | 34 | 35 | 36 | | | | | | | |
| 13 | | | | | | | | | | | | | |

I, RON HELSEL, in a field survey on OCTOBER 29, 19 96, do hereby certify that under requirements of P.A. 74, Michigan P.A. of 1970, the corner points mentioned in lines 1 and 2 above were in conformance with regulations and rules therefore as required in the current manual of survey instructions of the United States Department of the Interior, Bureau of Land Management or by a decree of a Court of Law and/or that the corner points mentioned in lines 3, 4 and 5 above were in conformance with the rules of the Michigan Board of Land Surveyors or by a Decree of a Court of Law; established, re-established, monumented, re-monumented, recovered, found as expressed below:

NOTE: Not more than 4 corners, all in the same town and range, may be recorded on this certificate.

A. Description of original monument and accessories and/or subsequent restoration:

CORNER NOT SET IN ORIGINAL GOVERNMENT SURVEY

1) VOL. 2, PG. 182, FEB. 2, 1854. COUNTY SURVEYOR A. JACKSON WITNESSED THIS CORNER AS: BEECH 8" S38 1/2E, 76 1/4 LINKS
W. OAK 15" S32 3/4E, 74 1/2 LINKS

2) A L.C.R.C. WAS RECORDED IN LIBER 6, PAGE 200, FIELD DATED MAY 6, 1981 BY RON LESTER NO. 18998 IN CONJUNCTION WITH THE INGHAM COUNTY CETA PROGRAM. A 10' X 10' X 2.5' DEEP WAS EXCAVATED ON THE NORTH-SOUTH 1/4 LINE FENCES AND THE CENTERLINE OF ROWLEY ROAD. THE CORNER WAS DEEMED LOST AND A CONCRETE MON. WAS SET AT THE INTERSECTION OF THE NORTH-SOUTH AND THE
(CONTINUED ON BACK)

B. Description of corner evidence found and/or method applied in restoring or reestablishing corner:

FOUND MANGLED REBAR 6" ABOVE PAVEMENT AND BROKEN CONCRETE COLLAR 5' SOUTH CENTERLINE OF ROWLEY ROAD. MEASURED GOOD TO THE (2) REMAINING NAILS AND TAGS FROM 2-A ABOVE. EXCAVATED AND REMOVED BROKEN MON. AND COLLAR. SET 3/4" X 24" FORM PIN AND STEEL MONUMENT BOX FROM THE WITNESSES. ACCEPTED AS FAITHFUL PERPETUATION OF THE CORNER. FENCES ARE NOW GONE.

C. Description of monument for corner and accessories established to perpetuate locating the position of the corner:

3/4" X 24" FORM PIN IN MON. BOX 5' SOUTH CENTERLINE ROWLEY ROAD. LABELED

P.S. NO. 18994, P.A. 345

SET NAIL & TAG NO. 18994 ABOVE NAIL & TAG #18998 W/SIDE 18" MAPLE, AZ. 184°, 21.04'

SET NAIL & TAG NO. 18994 ABOVE NAIL & TAG #18998 N/SIDE 20" WALNUT, AZ. 254°, 67.90'

SET NAIL & TAG NO. 18994 WEST/SIDE TWIN 8" WALNUT IN CLUMP, AZ. 49°, 48.91'

SET NAIL & TAG NO. 18994 NORTH/SIDE 18" ELM, AZ. 110°, 91.69'

SET NAIL & TAG NO. 18994 WEST/SIDE 12" W. PINE, AZ. 197°, 89.08'

Signed by

Ron Helsel

Date

OCT. 30, 1996

Surveyor's Michigan License No.

18994

136

FORM APPROVED BY MICHIGAN STATE BOARD OF LAND SURVEYORS, JAN. 28, 1971

REVISED MAY 14, 1975

REVISED JAN., 1983

P.A. 345 INGHAM COUNTY

PEER APPROVED 10/31/96 M

"A" CONTINUED

EAST-WEST 1/4 LINES OF SECTION 34. CORNER \pm 5.0' SOUTH OF CENTERLINE OF ROWLEY ROAD AND \pm 2.3' EAST OF NORTH-SOUTH FENCE. "MEASURED EAST, 2665.21' TO I-12; MEASURED 2640.96' TO G-12; MEASURED NORTH 2644.23' TO H-11, SOUTH 2626.23' TO H-13. "SET 4" X 36" CONCRETE MONUMENT WITH 1/2" X 38" REROD AND CAP NO. 18998 WITH CONCRETE COLLAR AND COVER."
NAIL & TAG #18998, EAST SIDE FENCE POST, N05°W, 33.34' (GONE)
NAIL & TAG #18998 WEST SIDE 14" MAPLE, SOUTH 21.04' (FOUND)
NAIL & TAG #18998 NORTH SIDE 12" WALNUT, S50°W, 67.90' (FOUND)

INDEXED COPY
b7c b7d
RECEIVED
11/08/2009 10:50:25
RECORDED

FILED

11/08/2009

2 b7c

20

LAND CORNER RECORDATION CERTIFICATE

Filing Requirement of Act 74, Mich. P.A. 1970

LOCKE TOWNSHIP

Liber

9 Page

61

For corners in

INGHAM
(County)


Located In:

Corner Code #

FILED

960043088
11/08/1996 14:28:54
REGISTER OF DEEDS
Paula Johnson
INGHAM COUNTY, MI

1. Public Land Survey T 4N R 2E G-12
T R
T R
T R
2. Property Controlling S T R
in Section S T R
3. Miscellaneous S T R
Property in Sec. S T R



Register of Deeds Stamp & File Number

4. Lot No. , Recorded Plat

5. Private Claims

| | A | B | C | D | E | F | G | H | I | J | K | L | M |
|----|----|---|----|---|----|---|----|---|----|---|----|---|---|
| 2 | 6 | | 5 | | 4 | | 3 | | 2 | | 1 | | |
| 3 | | | | | | | | | | | | | |
| 4 | 7 | | 8 | | 9 | | 10 | | 11 | | 12 | | |
| 5 | | | | | | | | | | | | | |
| 6 | 18 | | 17 | | 16 | | 15 | | 14 | | 13 | | |
| 7 | | | | | | | | | | | | | |
| 8 | 19 | | 20 | | 21 | | 22 | | 23 | | 24 | | |
| 9 | | | | | | | | | | | | | |
| 10 | 30 | | 29 | | 28 | | 27 | | 26 | | 25 | | |
| 11 | | | | | | | | | | | | | |
| 12 | 31 | | 32 | | 33 | | 34 | | 35 | | 36 | | |
| 13 | | | | | | | | | | | | | |

I, RON HELSEL, in a field survey on OCTOBER 1, 19 96, do hereby certify that under requirements of P.A. 74, Michigan P.A. of 1970, the corner points mentioned in lines 1 and 2 above were in conformance with regulations and rules therefore as required in the current manual of survey instructions of the United States Department of the Interior, Bureau of Land Management or by a decree of a Court of Law and/or that the corner points mentioned in lines 3, 4 and 5 above were in conformance with the rules of the Michigan Board of Land Surveyors or by a Decree of a Court of Law; established, re-established, monumented, re-monumented, recovered, found as expressed below:

NOTE: Not more than 4 corners, all in the same town and range, may be recorded on this certificate.

A. Description of original monument and accessories and/or subsequent restoration:

ORIGINAL MONUMENT: POST SET BY J. WAMPLER, U.S. DEPUTY SURVEYOR

40 CHAINS FROM G-13

BEECH 13" S14 1/2W, 7 LINKS

ASH 8" N46E, 38 1/2 LINKS

1) VOL. 2, Pg. 158, COUNTY SURVEYOR A. JACKSON, AUG. 31, 1853 CITED ORIGINAL BEARING TREES.

2) VOL. 2, PG. 180, COUNTY SURVEYOR A. JACKSON, FEB. 1, 1854 CITED ORIGINAL BEARING TREES.

3) VOL. 2, PG. 182, COUNTY SURVEYOR A. JACKSON, FEB. 2, 1854 CITED ORIGINAL BEARING TREES.

CONTINUED ON BACK

B. Description of corner evidence found and/or method applied in restoring or reestablishing corner:

FOUND 1/2" BAR & CAP ON NORTH SIDE OF STONE IN CENTERLINE OF ROWLEY ROAD. EXCAVATED AND FOUND OBELISK SHAPED STONE WITH TOP BROKEN OFF 4" SQUARE AT TOP, 12" SQUARE AT BOTTOM & 28" LONG SURROUNDED WITH BRICKS. RAISED GRADE OF STONE AND SET 3/4" X 24" FORM PIN ON NORTH SIDE OF STONE IN MONUMENT BOX. ACCEPTED THE POSITION OF THE STONE AS FAITHFUL PERPETUATION OF AN UNRECORDED COUNTY SURVEYOR MONUMENT.

C. Description of monument for corner and accessories established to perpetuate locating the position of the corner:

3/4" X 24" FORM PIN AND CAP LABELED P.A. 345, P.S. NO. 18994

SET NAIL AND TAG NO. 18994, W/SIDE 24" MAPLE, AZ. 182°, 24.42'

SET NAIL AND TAG NO. 18994, N/SIDE 50" MAPLE, AZ. 266°, 148.47'

SET 1/2" BAR & CAP NO. 18994 AT NORTH END OF 8" CONC. HEADWALL, AZ. 09°, 19.68'

SET 1/2" BAR & CAP NO. 18994 AT NORTH END OF 8" CONC. HEADWALL, AZ. 50°, 27.36'

Signed by

Ron Helsel

Date

OCT. 4, 1996

Surveyor's Michigan License No.

18994

P.A. 345 INGHAM COUNTY

PEER APPROVED 10/17/96 M

FORM APPROVED BY MICHIGAN STATE BOARD OF LAND SURVEYORS, JAN. 28, 1971
REVISED MAY 14, 1975
REVISED JAN., 1983

"A" CONTINUED

- 4) A SURVEY WAS RECORDED IN LIBER 2, PG. 479 ALONG WITH A L.C.R.C. IN LIBER 3, PG. 436, DATED MAY 5, 1975 BY RON HELSEL P.S. NO. 18994. "EXCAVATED AND FOUND ROCK WITH "X" OVER A PINCH PIPE 18" BELOW BIT. PAVEMENT. SET 1/2" IRON BAR & CAP TO GRADE."
SOUTH, 30.82' NORTH FACE OF 4" STEEL ANCHOR POST (FOUND)
S45°E, 47.70' N & T 30" MAPLE (FOUND ROOTS)
S45°W, 39.79' N & T 30" MAPLE (GONE)
- 5) SURVEYS WERE RECORDED IN LIBER 2, PGS. 1206-1208, MAY 31, 1977, LIBER 3, PGS. 687-690, SEPT. 6, 1978 BY G. BOSS P.S. NO. 17022. "FD. 1/2" BAR & CAP OVER ROCK" SAME WITNESSES 4-A ABOVE AND (2) ADDITIONAL. NAIL SET NW/S 24" MAPLE, S75°W, 73.07' (GONE)
NAIL SET W/S 24" MAPLE, DUE S. 24.79' (FOUND TREE)
- 6) SURVEYS WERE RECORDED IN LIBER 4, PAGE 862, APRIL 27, 1984, LIBER 4, PAGE 973, AUG. 15, 1984, LIBER 4, PAGE 977, SEPT. 10, 1984, AND LIBER 5, PAGE 1, MARCH 7, 1986 BY F.N. WHITE NO. 12034. ALL CITED L.C.R.C. LIBER 3, PAGE 436 AND NO WITNESSES.

RECORDED
INDEXED
FILED
JUL 10 1984
FBI - MEMPHIS

LAND CORNER RECORDATION CERTIFICATE
Filing Requirement of Act 74, Mich. P.A. 1970

Liber 9 Page 70

For corners in

INGHAM
Code #
(County)

Located In: Corner
LOCKE TOWNSHIP

FILED

960044041
11/16/1996 13:01:17
REGISTER OF DEEDS
Paula Johnson
INGHAM COUNTY, MI

1. Public Land Survey T 4N R 2E L-12
T R
T R
T R
2. Property Controlling S T R
in Section S T R
3. Miscellaneous S T R
Property in Sec. S T R

Register of Deeds Stamp & File Number

4. Lot No. , Recorded Plat
5. Private Claims

I, RON HELSEL, in a field survey on OCTOBER 31
OCTOBER 15, 1996
do hereby certify that under requirements of P.A. 74, Michigan P.A. of 1970, the corner points mentioned in lines 1 and 2 above were in conformance with regulations and rules therefore as required in the current manual of survey instructions of the United States Department of the Interior, Bureau of Land Management or by a decree of a Court of Law and /or that the corner points mentioned in lines 3, 4 and 5 above were in conformance with the rules of the Michigan Board of Land Surveyors or by a Decree of a Court of Law; established, re-established, monumented, re-monumented, recovered, found as expressed below:

NOTE: Not more than 4 corners, all in the same town and range, may be recorded on this certificate.


- A. Description of original monument and accessories and/or subsequent restoration:
ORIGINAL MONUMENT: POST SET BY J. WAMPLER, U.S. DEPUTY SURVEYOR
ASH 30 N88W, 13 LINKS
BEECH 9 N42E, 33 LINKS
1) VOL. 2, PAGE 276, COUNTY SURVEYOR A. JACKSON, FEB. 27, 1856, CITED THE ORIGINAL BEARING TREES.
2) VOL. 3, PAGE 159, COUNTY SURVEYOR A. P. DRAKE CALLED FOR A STONE BURR OAK 3, N881/2E, 106 1/2 LINKS, DEC. 2, 1879.

CONTINUED ON BACK

- B. Description of corner evidence found and/or method applied in restoring or reestablishing corner:
FOUND 1/2" REBAR AND ILLEGIBLE CAP AT CENTERLINE WEBBERVILLE ROAD, AND ROWLEY ROAD EXTENDED FROM WEST. EXCAVATED 3' BY 5' HOLE, 3' DEEP INTO CLAY ROAD BED. AT 2.0 FEET DEEP FOUND A 4" BY 12" BY 28" BLUE STONE IN AN UPRIGHT POSITION IN A CIRCLE OF SMALL STONES AND IN YELLOW SANDY SOIL IN THE GREY CLAY ROAD BED. ACCEPTED THE POSITION OF THE 1/2" REBAR AS FAITHFUL PERPETUATION OF THE CORNER ALONG WITH THE BLUE STONE AS SUPPORTING EVIDENCE. SET A 3/4" BY 24" STEEL FORM PIN WITH A CAP LABELED P. A. 345 P.S. NO. 18994 IN MONUMENT BOX. STONE LOCATED 0.85 FEET EAST OF THE FORM PIN.

- C. Description of monument for corner and accessories established to perpetuate locating the position of the corner:
3/4" BY 24" STEEL FORM PIN IN CENTERLINE OF WEBBERVILLE ROAD AND ON CENTERLINE OF ROWLEY ROAD EXTENDED FROM THE WEST.
SET NAIL AND TAG NO. 18994 S/SIDE 7' HICKORY, AZ. 86°, 21.30 FEET
SET NAIL AND TAG NO. 18994 SE/SIDE POWER POLE, AZ. 235°, 103.86 FEET
SET NAIL AND TAG NO. 18994 NE/SIDE 10" ASH, AZ. 163°, 123.13 FEET
SET NAIL AND TAG NO. 18994 N/SIDE 26" HICKORY, AZ. 261°, 218.87 FEET
SET NAIL AND TAG NO. 18994 W/SIDE 12" PINE, AZ. 15°, 98.07 FEET
FOUND NAIL AND TAG NO. 13574 W/SIDE GUY POLE, AZ. 160°, 64.47 FEET

Signed by Ron Helsel Date NOV. 2, 1996
Surveyor's Michigan License No. 18994



"A" CONTINUED

- 3) A L.C.R.C. WAS RECORDED IN LIBER 1, PAGE 395, FIELD DATED 4-20-1971
BY OSCAR BOSS NO. 13574
"SET P.K. NAIL EXIST'G OCCUPATION EVIDENCE IN RE-ESTABLISHING CORNER."
N.W.-66.4 - BLACK & WHITE HIGHWAY POST (GONE)
S.E.-14.63 - NORTH LEG OF ARROW SIGN (FOUND)
S.E.-64.4 - POWER POLE ANCHOR POST (FOUND N & T)
S.W.-93.3 - WEBBERVILLE RD. ROWLEY ST. SIGN (GONE)
S.W.-103.9 - POWER POLE (FOUND)
- 4) SURVEYS WERE RECORDED IN LIBER 1, PAGES 881-882, DATED 6-5-1973 AND IN
LIBER 2, PAGES 561-563, DATED 6-20-1975 BY OSCAR BOSS NO. 13574.
"FOUND P.K. SET 1/2" IRON." BOTH WITNESSED AS: S58°W, 103.85
NAIL N/SIDE POWER POLE (FOUND)
S86°E, 33.10' 1/2" IRON
S17°E, 64.51' NAIL W/SIDE POWER POLE
- 5) A SURVEY WAS RECORDED IN LIBER 3, PAGE 555, DATED 3-22-78 BY M. FOUTY
NO. 18989. "FOUND 1/2" BAR". WITNESSED SAME AS 4-A ABOVE.
- 6) A SURVEY WAS RECORDED IN LIBER 6, PAGE 173-175 BY A.C. WILLIAMS
P.S. NO. 21275. NO WITNESSES OR CORNER DESCRIPTION CITED.

INCHON COMMUNITY
BENT'S JOURNAL
REVISOR OF RECORDS
17/17/1978 13:07:11
RECORDED
FILED

17/19/78

2 1978

50

LAND CORNER RECORDATION CERTIFICATE
Filing Requirement of Act 74, Mich. P.A. 1970

Liber

9 Page 169

For corners in

INGHAM

(County)

Located In: Corner Code #
LOCKE TOWNSHIP

FILED

970022426
06/20/1997 15:33:23
REGISTER OF DEEDS
Paula Johnson
INGHAM COUNTY, MI

1. Public Land Survey T 4N R 2E G-10
T R
T R
T R
2. Property Controlling S T R
in Section S T R
3. Miscellaneous S T R
Property in Sec. S T R

Register of Deeds Stamp & File Number

4. Lot No. , Recorded Plat
5. Private Claims

I, RON HELSEL, in a field survey on APRIL 3, 1997
do hereby certify that under requirements of P.A. 74, Michigan P.A. of 1970, the corner points
mentioned in lines 1 and 2 above were in conformance with regulations and rules therefore as
required in the current manual of survey instructions of the United States Department of the Interior,
Bureau of Land Management or by a decree of a Court of Law and /or that the corner points
mentioned in lines 3, 4 and 5 above were in conformance with the rules of the Michigan Board of
Land Surveyors or by a Decree of a Court of Law; established, re-established, monumented,
re-monumented, recovered, found as expressed below:


NOTE: Not more that 4 corners, all in the same town and range, may be recorded
on this certificate.

A. Description of original monument and accessories and/or subsequent restoration:
ORIGINAL MONUMENT: POST SET BY J. WAMPLER, U.S. DEPUTY SURVEYOR, MARCH,
1826. ASH 16", N87W, 27 LINKS
SUG 18", S78E, 13 1/2 LINKS

- 1) VOL. 2, P. 157, COUNTY SURVEYOR A. JACKSON, AUG. 1853, CALLED FOR THE SAME BEARING TREES AS THE ORIGINAL
CORNER.
2) 1969 REVISED ING. CO. ROAD COMMISSION GRID MAP CALLED FOR A 1 1/2" IRON (BRICK)
ELM 5" S. 21'2" (GONE)
PIGNET 5" S70E, 88'10" (FOUND HICKORY TREE)
ELM 15" S65W, 79'9" (GONE)
ELM 16" N75W, 96'1" (GONE)
3) L.C.R.C. RECORDED IN LIBER 5, PAGE 158, FIELD DATED OCT. 12, 1978 BY R. LESTER P.S. NO. 18998. CETA REMON. CREW
EXCAVATED A 6'X6' HOLE. "FOUND 1.5"X2.2' PIPE SURROUNDED BY BRICK, 0.3' BELOW SURFACE. SET 4"X36" CONCRETE
MONUMENT WITH 1/2"X38" REROD AND CAP #18998."
NAIL & TAG, #18998, NORTH SIDE 14" PIGNUT HICKORY, ESE, 88.16' (FOUND)
NAIL & TAG, #18998, NORTH SIDE 8" ASH, SSE, 48.09' (FOUND)
NAIL & TAG, #18998, WEST SIDE 14" WALNUT, SOUTH, 86.92' (FOUND)
NAIL & TAG, #18998, SOUTHEAST SIDE 4" ELM, NNW, 21.22' (GONE)

B. Description of corner evidence found and/or method applied in restoring or reestablishing corner:
FOUND A MONUMENT BOX AND 1/2" REBAR ENCASED IN A 4" CONCRETE MONUMENT 1.5 FEET NORTH OF E. OF MOYER ROAD
AND ON TREE AND BRUSH ROWS NORTH AND SOUTH, AS DESCRIBED IN 3-A ABOVE. LONG TIME RESIDENT, MR. ROBERT WHITE
RECALLED THE CORNER AS A 2" PIPE INSIDE A BRICK CHIMNEY, IN THE LATE 1940'S. ACCEPTED THE POSITION OF THE PIPE AND
THE SUBSEQUENT CONCRETE MONUMENT AS FAITHFUL PERPETUATION OF THE CORNER. SET CAP ON 1/2" REBAR STAMPED P.S.
NO. 18994.

C. Description of monument for corner and accessories established to perpetuate locating the position of the corner:
1/2" BAR & CONCRETE WITH CAP NO. 18994, 1.5' NORTH CENTERLINE MOYER ROAD.
SET NAIL AND TAG NO. 18994 EAST SIDE 12" ELM, AZ., 358 DEG., 20.93 FEET
SET NAIL AND TAG NO. 18994 SE SIDE 8" ELM, AZ., 20 DEG., 20.14 FEET
SET NAIL AND TAG NO. 18994 WEST SIDE 12" ASH, AZ., 48 DEG., 28.68 FEET
SET NAIL AND TAG NO. 18994 WEST SIDE 12" TWIN ASH, AZ., 175 DEG., 48.17 FEET
FOUND NAIL AND TAG NO. 18998 WEST SIDE 16" WALNUT, AZ., 180 DEG., 86.92 FEET
SET NAIL AND TAG NO. 18994 WEST SIDE 18" PIGNUT HICKORY, AZ., 115 DEG., 88.58 FEET



Signed by Ron Helsel Date 6-7-97
Surveyor's Michigan License No. 18994

P.A. 345 INGHAM COUNTY
PEER APPROVED 6/2/97 H

LAND CORNER RECORDATION CERTIFICATE
Filing Requirement of Act 74, Mich. P.A. 1970

Liber

9 Page 171

For corners in

INGHAM
Code #

(County)

Located In:

Corner

LOCKE TOWNSHIP

1. Public Land Survey T 4N R 2E G-13
T R
T R
T R
2. Property Controlling S T R
in Section S T R
3. Miscellaneous S T R
Property in Sec. S T R

FILED

970022430
06/20/1997 15:33:29
REGISTER OF DEEDS
Paula Johnson
INGHAM COUNTY, MI

Register of Deeds Stamp & File Number

4. Lot No. , Recorded Plat
5. Private Claims

I, RON HELSEL, in a field survey on APRIL 10, 1997 do hereby certify that under requirements of P.A. 74, Michigan P.A. of 1970, the corner points mentioned in lines 1 and 2 above were in conformance with regulations and rules therefore as required in the current manual of survey instructions of the United States Department of the Interior, Bureau of Land Management or by a decree of a Court of Law and /or that the corner points mentioned in lines 3, 4 and 5 above were in conformance with the rules of the Michigan Board of Land Surveyors or by a Decree of a Court of Law; established, re-established, monumented, re-monumented, recovered, found as expressed below:

NOTE: Not more than 4 corners, all in the same town and range, may be recorded on this certificate.

A. Description of original monument and accessories and/or subsequent restoration:
ORIGINAL MONUMENT: POST SET BY JOSEPH WAMPLER, U. S. DEPUTY SURVEYOR, MAR. 1826. BEECH, 6", N72 1/2W, 16 LINKS
BEECH, 10", N78E, 34 LINKS

1) VOL. 2, PAGE 180, COUNTY SURVEYOR, A. JACKSON WITNESSED SAME AS ABOVE, FEB. 1, 1854.

2) VOL. 2, PAGE 182, COUNTY SURVEYOR, A. JACKSON WITNESSED SAME AS ABOVE, FEB. 2, 1854.

3) SURVEYS FROM FOLDER 1, PAGES 54 AND 55 (CETA DATUM 1978) ARE THE SAME AS 1-A AND 2-A ABOVE.

4) A SURVEY BY G. BOSS NO. 17022, DATED 9-6-1979, RECORDED IN LIBER 3, PAGES 687-690 AND A L.C.R.C BY SAME DATED 9-11-79 AND RECORDED IN LIBER 5, PAGE 11, "1/2" REROD SET 6.60' (10 LINKS) WEST OF NE COR. OF SEC. 4 T3N-R2E ALONG EAST-WEST FENCE LINE PER GOVERNMENT NOTES." N10E, N. W/S 10" ASH 36.98' (FOUND TREE); EAST 4" STEEL POST 6.60'; WEST N. N/S 10" OAK 38.73' (FOUND TREE); S15W N. E/S 4" MAPLE 10.71' (FOUND TREE).

DID NOT FIND FURTHER MENTION OF THIS CORNER.

B. Description of corner evidence found and/or method applied in restoring or reestablishing corner:


FOUND 1/2" REBAR AND CAP AS SET BY SURVEYOR BOSS AT BASE OF AND SOUTH SIDE OF AN 1 1/2" STEEL ANCHOR POST BRACE AND ALL THREE BEARING TREES ALONG WITH THE 4" STEEL ANCHOR POST WITH FENCES TO THE SOUTH, NORTH AND WEST. (POST RECORDED IN LIBER 8, PAGES 354-355 AS G-1 OF LEROY TOWNSHIP AND PEER APPROVED 11-09-94.) * EXCAVATED A 3'X3' HOLE TO A DEPTH OF 2 FEET MORE OR LESS AND DID NOT FIND ANY EVIDENCE OF A PREVIOUS CORNER MARKER. ACCEPTED THE POSITION OF THE BOSS MARKER AS FAITHFUL PERPETUATION OF THE CORNER AND REPLACED THE BAR WITH A 3/4" X 24" FORM PIN AND CAP STAMPED P.A. 345, P.S. NO. 18994.

G. BOSS REC. DISTANCE TO F-13, 2635.04 FEET

G. BOSS REC. DISTANCE TO G-12, 2627.47 FEET

C. Description of monument for corner and accessories established to perpetuate locating the position of the corner:

3/4" FORM PIN AND CAP 6.60 FEET WEST OF CLOSING CORNER LEROY TOWNSHIP.
FOUND NAIL AND TAG NO. 25832, (P.S. L. BRYAN) WEST/SIDE 18" ASH, AZ., 18 DEG., 36.82 FEET
FOUND NAIL AND TAG NO. 25832, NORTH/SIDE 18" OAK, AZ., 280 DEG., 38.89 FEET
FOUND NAIL AND TAG NO. 25832, NORTH/SIDE 20" OAK, AZ., 172 DEG., 34.28 FEET
SET NAIL AND TAG NO. 18994, WEST/SIDE 8" ASH, AZ., 44 DEG., 9.17 FEET
EAST, 6.60 FEET TO 1/2 OF 4" STEEL ANCHOR POST. (G-1 LEROY TOWNSHIP)



Signed by Ron Helsel
Surveyor's Michigan License No. 18994

Date 6-7-97

P.A. 345 INGHAM COUNTY
PEER APPROVED 6/2/97 ML


LAND CORNER RECORDATION CERTIFICATE Liber 9 Page 170
Filing Requirement of Act 74, Mich. P.A. 1970

For corners in

INGHAM
Code #
(County)

Located In: Corner
LOCKE TOWNSHIP

1. Public Land Survey T 4N R 2E G-11
T R
T R
T R
2. Property Controlling S T R
in Section S T R
3. Miscellaneous S T R
Property in Sec. S T R



FILED

970022429
06/20/1997 15:33:27
REGISTER OF DEEDS
Paula Johnson
INGHAM COUNTY, MI

Register of Deeds Stamp & File Number

4. Lot No. , Recorded Plat
5. Private Claims

I, RON HELSEL, in a field survey on APRIL 3, 1997 do hereby certify that under requirements of P.A. 74, Michigan P.A. of 1970, the corner points mentioned in lines 1 and 2 above were in conformance with regulations and rules therefore as required in the current manual of survey instructions of the United States Department of the Interior, Bureau of Land Management or by a decree of a Court of Law and /or that the corner points mentioned in lines 3, 4 and 5 above were in conformance with the rules of the Michigan Board of Land Surveyors or by a Decree of a Court of Law; established, re-established, monumented, re-monumented, recovered, found as expressed below:

NOTE: Not more that 4 corners, all in the same town and range, may be recorded on this certificate.

A. Description of original monument and accessories and/or subsequent restoration:
ORIGINAL MONUMENT: POST SET BY JOSEPH WAMPLER, U. S. DEPUTY SURVEYOR, MAR., 1826, BEECH, 8", SAW, 25 LINKS
SUGAR, 20" N38E, 40 LINKS

1) COUNTY SURVEYOR, A. JACKSON, VOL. 2, PAGE 158, AUG. 31, 1853, WITNESSED THIS CORNER THE SAME AS THE ORIGINAL.

DID NOT FIND FURTHER MENTION OF THIS CORNER IN ANY PUBLIC OR PRIVATE RECORDS.

B. Description of corner evidence found and/or method applied in restoring or reestablishing corner:

ORIGINALLY SEARCHED FOR THIS CORNER IN OCTOBER OF 1996 AND DEEMED IT A LOST CORNER AT THAT TIME. TRAVERSED IN THE FOUR CARDINAL DIRECTIONS IN AN ATTEMPT TO SET THE CORNER BY DOUBLE PROPORTIONAL MEASUREMENT. FINAL COMPUTATIONS LOCATED THE POINT 12 FEET MORE OR LESS INTO A PLOWED FIELD. AZIMUTH TO F-11 HIT A LONE 40" MAPLE WITH FENCE GROWN IN THE NORTHERLY 1/3 OF THE TRUNK. SEARCHED THE AREA AGAIN AND FOUND A WAVY SHAPED STONE 12" X 4" X 8" OVER TOP OF A WEAK MAGNETIC READING. EXCAVATED DOWN THROUGH STONES AND SHARDS OF OLD FENCE AND FOUND A VERY OLD PLOW POINT 18" TO 22" DEEP NEXT TO A 15" DIAMETER STONE. LOCATION OF THE PLOW POINT WAS ON LINE WITH THE MENTIONED MAPLE AND THE NORTH 1/4 CORNER OF SECTION 33, WITHIN 1.36 FEET OF BEING EQUIDISTANT BETWEEN THE 1/4 CORNERS TO THE NORTH AND SOUTH AND WAS WITHIN A FOOT MORE OR LESS OF BEING DOUBLE THE DISTANCE OF AN UNRECORDED SURVEY JOB 79-B-081, DATED 8-03-79, FROM THE SOUTH 1/4 CORNER OF SECTION 27 TO THE SE CORNER OF 27 BY L. BRYAN, P.S. 25832. THE POSITION ALSO WAS IN A GRASSY AREA BETWEEN PLOWED FIELDS AND WAS MORE OR LESS ON LINE WITH A TREE AND BRUSH ROW STARTING ABOUT 300 FEET TO THE NORTH. ACCEPTED THE POSITION OF THE PLOW POINT AS A MARKER FOR THE CORNER AND RAISED IT TO GRADE AND SET A 3/4 " X 24" FORM PIN AND CAP STAMPED P.A. 345, P.S. NO. 18994.

C. Description of monument for corner and accessories established to perpetuate locating the position of the corner:

3/4" FORM PIN ON WEST SIDE OF OLD PLOW POINT IN GRASSY AREA BETWEEN PLOWED FIELDS 325' NORTH OF & OF SULLIVAN CREEK.

SET NAIL AND TAG NO. 18994 WEST/SIDE, 10" POPLAR, AZ., 195 DEG., 323.73 FEET

SET NAIL AND TAG NO. 18994 WEST/SIDE, 10" ELM, AZ., 173 DEG., 310.86 FEET

SET NAIL AND TAG NO. 18994 SOUTH/SIDE TRIPLE 4" ASH, AZ., 111 DEG., 252.99 FEET

SET NAIL AND TAG NO. 18994 WEST/SIDE 1 1/2" TWIN OAK, AZ., 150 DEG., 64.32 FEET

G-11 TO G-10 MEA. 2633.09 FEET

G-11 TO G-12 MEA. 2630.35 FEET

G-11 TO H-11 MEA. 2677.53 FEET GLO 40.45 CHAINS (2669.7') (BRYAN DATUM H-11 TO I-11 MEA. 2676.31 FEET)

G-11 TO F-11 MEA. 2693.98 FEET GLO 40.25 CHAINS (2656.5')

Signed by Ron Helsel Date 6-7-97

Surveyor's Michigan License No. 18994

LAND CORNER RECORDATION CERTIFICATE
Filing Requirement of Act 74, Mich. P.A. 1970

Liber

9 Page 172

FILED

RECORDED
970022430
06/20/1997 15:33:30
REGISTER OF DEEDS
Paula Johnson
INGHAM COUNTY, MI

For corners in

INGHAM
Code #

(County)

Located In: Corner

LOCKE TOWNSHIP

1. Public Land Survey T 4N R 2E H-11
T R
T R
T R
2. Property Controlling S T R
in Section S T R
3. Miscellaneous S T R
Property in Sec. S T R

Register of Deeds Stamp & File Number

4. Lot No. , Recorded Plat
5. Private Claims

I, RON HELSEL, in a field survey on APRIL 10, 1997 do hereby certify that under requirements of P.A. 74, Michigan P.A. of 1970, the corner points mentioned in lines 1 and 2 above were in conformance with regulations and rules therefore as required in the current manual of survey instructions of the United States Department of the Interior, Bureau of Land Management or by a decree of a Court of Law and /or that the corner points mentioned in lines 3, 4 and 5 above were in conformance with the rules of the Michigan Board of Land Surveyors or by a Decree of a Court of Law; established, re-established, monumented, re-monumented, recovered, found as expressed below:

NOTE: Not more than 4 corners, all in the same town and range, may be recorded on this certificate.

A. Description of original monument and accessories and/or subsequent restoration:
ORIGINAL MONUMENT: POST SET BY JOSEPH WAMPLER, U. S. DEPUTY SURVEYOR, MARCH, 1826. BEECH 12", SOUTH 10 1/2 LINKS
SUGAR 21", S58W, 9 LINKS

1) VOL. 2, P. 157, COUNTY SURVEYOR A. JACKSON, AUG. 29, 1853, WITNESSED AS:
SUGAR, 16", S31E, 23 LINKS
MAPLE, 9", N55W, 18 3/4 LINKS

2) A L.C.R.C. WAS RECORDED IN LIBER 5, PAGE 285, DATED AUG. 3, 1979 TO- GETHER WITH AN UNRECORDED SURVEY 79-B-081 OF THE SAME DATE, BY L. BRYAN P.S. NO. 25832. " EXCAVATED 6X6 HOLE TO AN AVERAGE DEPTH OF 2.0' AT INTERSECTION OF FALLEN FENCE LINES TO THE SOUTH, EAST, AND WEST BUT FOUND NO EVIDENCE OF CORNER. SET CORNER AT INTERSECTION OF FENCES, MEASURED NORTH AND EAST IN CLOSE ACCORD WITH G.L.O. DISTANCES." SET 1/2" BAR AND CAP SET NAIL AND TAG, R.L.S. #25832, WEST SIDE OF 5" OAK, S10E, 24.89' (FOUND OAK)
SET NAIL AND TAG, R.L.S. #25832, NORTH SIDE OF 24" MAPLE, S45E, 33.96' (GONE)
SET NAIL AND TAG, R.L.S. #25832, NORTH SIDE OF 6" MULTIPLE MAPLE, S75E, 54.16' (GONE)

B. Description of corner evidence found and/or method applied in restoring or reestablishing corner:


FOUND 1/2" REBAR AT LOCATION OF DOWNED FENCES, SOUTH, EAST, AND WEST. FENCES WERE GONE ABOUT 4 FEET WEST, SOUTH, AND EAST INDICATING A PREVIOUS EXCAVATION BY SURVEYOR BRYAN. EXCAVATED AND PROBED ALONG THE FENCE REMAINS SOUTHERLY FROM THE 1/2" MARKER ABOUT 15 FEET. DID NOT FIND ANY EVIDENCE OF A PREVIOUS CORNER AND COULD NOT DISPUTE THE LOCATION OF THE EXISTING MARKER. ACCEPTED THE POSTION AND REPLACED THE 1/2" BAR WITH A 3/4" FORM PIN AND CAP STAMPED P.A. 345, P.S. NO. 18994.

C. Description of monument for corner and accessories established to perpetuate locating the position of the corner:
3/4" FORM PIN AND CAP AT INTERSECTION OF DOWNED FENCES.

SET NAIL AND TAG, NO. 18994 SE/SIDE 6" POPLAR, AZ., 50 DEG., 12.04 FEET
SET NAIL AND TAG, NO. 18994 SW/SIDE 10" OAK, AZ., 135 DEG., 31.58 FEET
SET NAIL AND TAG, NO. 18994 WEST/SIDE 8" OAK, AZ., 175 DEG., 24.91 FEET
SET NAIL AND TAG, NO. 18994 EAST/SIDE 5" POPLAR, AZ., 210 DEG., 23.40 FEET
SET NAIL AND TAG, NO. 18994 NORTH/SIDE 10" POPLAR, AZ., 265 DEG., 35.97 FEET

Signed by Ron Helsel
Surveyor's Michigan License No. 18994

Date 6-7-97



LAND CORNER RECORDATION CERTIFICATE
Filing Requirement of Act 74, Mich. P.A. 1970

Liber 9 Page 173

FILED

970022432
06/20/1997 15:33:32
REGISTER OF DEEDS
Paula Johnson
INGHAM COUNTY, MI

For corners in

INGHAM
Code #

(County)

Located In: Corner

LOCKE TOWNSHIP

1. Public Land Survey T 4N R 2E H-13
T R
T R
T R
2. Property Controlling S T R
in Section S T R
3. Miscellaneous S T R
Property in Sec. S T R

Register of Deeds Stamp & File Number

4. Lot No. , Recorded Plat
5. Private Claims

I, RON HELSEL, in a field survey on APRIL 10, 1997 do hereby certify that under requirements of P.A. 74, Michigan P.A. of 1970, the corner points mentioned in lines 1 and 2 above were in conformance with regulations and rules therefore as required in the current manual of survey instructions of the United States Department of the Interior, Bureau of Land Management or by a decree of a Court of Law and /or that the corner points mentioned in lines 3, 4 and 5 above were in conformance with the rules of the Michigan Board of Land Surveyors or by a Decree of a Court of Law; established, re-established, monumented, re-monumented, recovered, found as expressed below:

NOTE: Not more than 4 corners, all in the same town and range, may be recorded on this certificate.

A. Description of original monument and accessories and/or subsequent restoration:
ORIGINAL MONUMENT: POST SET BY JOSEPH WAMPLER, U. S. DEPUTY SURVEYOR, MAR., 1826. SUGAR, 18", N70E, 10 LINKS
MAPLE, 13", N36W, 50 LINKS

1) COUNTY SURVEYOR, A. JACKSON, VOL. 2, PAGE 182, FEB. 2, 1854, WITNESSED THE CORNER SAME AS ORIGINAL.

2) L.C.R.C. BY R. LESTER NO. 18998, DATED MAY 7, 1981, LIBER 6, PAGE 201 UNDER INGHAM COUNTY CETA PROGRAM. "FIELD INSPECTION REVEALED 6" IRON FENCE POST SET IN CONCRETE WITH FENCE NORTH EAST AND WEST. DISTANCE MEASURED NORTH, WEST, AND EAST ARE IN CLOSE ACCORD WITH GLO MEASUREMENTS. ACCEPTED 6" IRON FENCE POST AS PERPETUATED LOCATION OF H-13. MEASURED NORTH 2626.23' TO H-12, MEASURED EAST 2657.53' TO I-13, MEASURED WEST 2651.55' TO G-13." WITNESSED AS: NAIL AND TAG, #18998, EAST SIDE 20" BEECH, N20W, 19.06'
NAIL AND TAG, # 18998, EAST SIDE POWER POLE, SOUTH, 6.71'
NAIL AND TAG, # 18998, EAST SIDE 30" BEECH, S15E, 35.92'
NAIL AND TAG, # 18998, WEST SIDE 44" MAPLE, S10W, 26.00'
4" CONCRETE MONUMENT AT H-1, LEROY, EAST, 6.30'

B. Description of corner evidence found and/or method applied in restoring or reestablishing corner:

FOUND 4" STEEL ANCHOR POST AT LOCATION OF CITED 6" POST WITH FENCES TO NORTH, WEST AND EAST. FOUND ALL 4 BEARING TREES AND CONCRETE MONUMENT AT LOCATION OF THE LEROY TWP. CORNER. THE REFERENCE IN THE L.C.R.C ABOVE OF A DISTANCE OF 2657.53' FROM H-13 TO I-13 APPEARS TO HAVE BEEN FROM H-13 TO I-1 OF LEROY TOWNSHIP. COMPUTATIONS OF A M. FOUTY SURVEY, NO. 18989 ALONG THE NORTH LINE OF SECTION 3. HIS MEASUREMENT IS 2650.67' BETWEEN H-1 AND I-1, ADDING 6.60 FEET FOR THE TWP. JOG IS 2657.27' (IN ACCORD WITH THE LESTER MEASUREMENT). ACCEPTED THIS POSITION AS A PERPETUATED MARKER FOR THE CORNER AND SET A 3/4" X 24" FORM PIN AND CAP STAMPED P.A. 345, P.S. NO. 18994 IN CENTER OF 4" BASE OF REMAINING STEEL POST. THE TOP 4 FEET OF THE POST HAS RUSTED AND SEPARATED FROM THE CONCRETE BASE.

C. Description of monument for corner and accessories established to perpetuate locating the position of the corner:
3/4" FORM PIN AND CAP IN & OF 4" STEEL POST AT GROUND LEVEL


EAST, 6.15 FEET 4" CONCRETE MONUMENT AT H-1 LEROY TOWNSHIP

FOUND NAIL AND TAG NO. 25832, EAST/SIDE 30" BEECH, AZ., 335 DEG., 18.56 FEET

FOUND NAIL AND TAG NO. 25832, EAST/SIDE 20" BEECH, AZ., 175 DEG., 35.85 FEET

FOUND NAIL AND TAG NO. 18998, WEST/SIDE 40" HARD MAPLE, AZ., 190 DEG., 26.00 FEET

SET NAIL AND TAG NO. 18994, WEST/SIDE POWER POLE, AZ., 174 DEG., 6.21 FEET



Signed by

Ron Helsel

Date

6-7-97

Surveyor's Michigan License No. 18994

LAND CORNER RECORDATION CERTIFICATE
Filing Requirement of Act 74, Mich. P.A. 1970

Liber

9 Page 176

For corners in

INGHAM

Code #

(County)

Located In:

Corner

LOCKE TOWNSHIP

1. Public Land Survey

T 4N R 2E L-11

T R

T R

T R

2. Property Controlling
in Section

S T R

S T R

3. Miscellaneous
Property in Sec.

S T R

S T R

FILED

970022434

06/20/1997 15:33:35

REGISTER OF DEEDS

Paula Johnson
INGHAM COUNTY, MI

Register of Deeds Stamp & File Number

4. Lot No. , Recorded Plat

5. Private Claims

I, RON HELSEL, in a field survey on MARCH 26, 1997 do hereby certify that under requirements of P.A. 74, Michigan P.A. of 1970, the corner points mentioned in lines 1 and 2 above were in conformance with regulations and rules therefore as required in the current manual of survey instructions of the United States Department of the Interior, Bureau of Land Management or by a decree of a Court of Law and /or that the corner points mentioned in lines 3, 4 and 5 above were in conformance with the rules of the Michigan Board of Land Surveyors or by a Decree of a Court of Law; established, re-established, monumented, re-monumented, recovered, found as expressed below:

NOTE: Not more that 4 corners, all in the same town and range, may be recorded on this certificate.

A. Description of original monument and accessories and/or subsequent restoration:
ORIGINAL MONUMENT: POST SET BY JOSEPH WAMPLER, U. S. DEPUTY SURVEYOR, MAR., 1826. WITNESSED AS: 12" BEECH, S13W, 7 LINKS
9" SUGAR, N55W, 20 LINKS

1) VOL. 2, PAGE 183, FEB. 3, 1854, CO. SURVEYOR A. JACKSON: BEECH, S45E, 155 LINKS, "NO OTHER TREES". A MARGINAL NOTE, ATTRIBUTED TO CO. SURVEYOR, J. McCREARY, "CORNER IS AN R.R. IRON"
2) VOL. 2, PAGE 276, FEB. 27, 1856, CO. SURVEYOR A. JACKSON: WITNESSED SAME AS ABOVE.
3) VOL. 3, PAGE 159, NOV. 18 & DEC. 2, 1879, AND LATER IN VOL. 3, PAGE 16, NOV. 25-27, 1879, CO. SURVEYOR A. P. DRAKE CALLED FOR A R.R. IRON. ELM, 10", S85E, 133 LINKS.


(CONTINUED ON BACK)

B. Description of corner evidence found and/or method applied in restoring or reestablishing corner:

EXCAVATED AND FOUND THE 1/2" REBAR AND A 24" SECTION OF RAILROAD RAIL AT THE LOCATION CITED BY SURVEYOR BOSS IN HIS L.C.R.C. 4-A ABOVE. SINCE THE AREA IS IN A COUNTY ROAD CUT, ACCEPTED THE POSITION OF THE RAILROAD RAIL AS A 120 YEAR PERPETUATION OF DRAKE'S SURVEY, SUPPORTED BY SURVEYOR McCREARY'S MARGINAL NOTE DATED MAR. 20, 1889 IN JACKSON'S 1854 AND 1856 SURVEYS. POSITION OF CORNER IN 1/4 OF WEBBERVILLE ROAD AND ON LINE WITH A BRUSH AND TREE ROW TO THE WEST. REPLACED 1/2" REBAR WITH 3/4" FORM PIN AND CAP STAMPED P.A. 345, P.S. NO. 18894. SET MONUMENT BOX TO SURFACE OF ROAD.

C. Description of monument for corner and accessories established to perpetuate locating the position of the corner:
3/4" FORM PIN AND CAP IN 1/4 OF WEBBERVILLE ROAD

FOUND L. BRYAN NAIL AND TAG NO. 25832, WEST/SIDE, 8" MAPLE, AZ., 61 DEG., 25.92 FEET
FOUND L. BRYAN NAIL AND TAG NO. 25832, NORTH/SIDE, 20" BEECH, AZ., 288 DEG., 27.22 FEET
FOUND L. BRYAN NAIL AND TAG NO. 25832, NORTH ROOT OF 32" MAPLE, AZ., 139 DEG., 26.76 FEET
SET NAIL AND TAG NO. 18994, NORTH/SIDE, 30" MAPLE, AZ., 250 DEG., 33.78 FEET
SET NAIL AND TAG NO. 18994, EAST/SIDE, 18" MAPLE, AZ., 203 DEG., 83.42 FEET



Signed by Ron Helsel

Date 6-7-97

Surveyor's Michigan License No. 18994

4) SURVEYS WERE RECORDED IN LIBER 1, PAGE 881, JUNE 5, 1973 AND IN LIBER 2, PAGES 561-563, JUNE 20, 1975 ALONG WITH A L.C.R.C. RECORDED IN LIBER 3, PAGE 113, FIELD DATED 4-10-1974, BY O. BOSS P.S. NO. 13574

"4" I-BEAM FOUND, 1/2" RE-ROD SET"

N83 DEG. W, 27.06', NAIL S/S 28" TREE
S65 DEG. W, 33.92', NAIL, N/S 40" MAPLE
S42 DEG. E, 28.0', NAIL, N/S 32" MAPLE

5) SURVEY BY M. FOUTY, P.S. NO. 18989, DATED MARCH 3, 1978, LIBER 3, PAGE 555 CALLED FOR A 1/2" BAR WITH WITNESSES THE SAME AS 4-A ABOVE.

[illegible]

LEED