

LAND CORNER RECORDATION CERTIFICATE  
Filing Requirement of Act 74, Mich. P.A. 1970

Liber

9 Page

70

For corners in

INGHAM

Code #

(County)

Located In:

Corner

LOCKE TOWNSHIP

1. Public Land Survey

T 4N R 2E 1-12

T     R    

T     R    

T     R    

2. Property Controlling  
in Section

S     T     R    

S     T     R    

3. Miscellaneous  
Property in Sec.

S     T     R    

S     T     R    

FILED

960044041  
11/18/1996 13:01:17  
REGISTER OF DEEDS  
Paula Johnson  
INGHAM COUNTY, MI

Register of Deeds Stamp & File Number

4. Lot No.           , Recorded Plat           

5. Private Claims           

I, RON HELSEL, in a field survey on OCTOBER 31  
OCTOBER 15, 1996  
do hereby certify that under requirements of P.A. 74, Michigan P.A. of 1970, the corner points mentioned in lines 1 and 2 above were in conformance with regulations and rules therefore as required in the current manual of survey instructions of the United States Department of the Interior, Bureau of Land Management or by a decree of a Court of Law and /or that the corner points mentioned in lines 3, 4 and 5 above were in conformance with the rules of the Michigan Board of Land Surveyors or by a Decree of a Court of Law; established, re-established, monumented, re-monumented, recovered, found as expressed below:

NOTE: Not more than 4 corners, all in the same town and range, may be recorded on this certificate.

A. Description of original monument and accessories and/or subsequent restoration:  
ORIGINAL MONUMENT: POST SET BY J. WAMPLER, U.S. DEPUTY SURVEYOR  
ASH 30 N88W, 13 LINKS  
BEECH 9 N42E, 33 LINKS

1) VOL. 2, PAGE 276, COUNTY SURVEYOR A. JACKSON, FEB. 27, 1856, CITED THE ORIGINAL BEARING TREES.

2) VOL. 3, PAGE 159, COUNTY SURVEYOR A. P. DRAKE CALLED FOR A STONE BURR OAK 3, N881/2E, 106 1/2 LINKS, DEC. 2, 1879.

CONTINUED ON BACK

B. Description of corner evidence found and/or method applied in restoring or reestablishing corner:

FOUND 1/2" REBAR AND ILLEGIBLE CAP AT CENTERLINE WEBBERVILLE ROAD, AND ROWLEY ROAD EXTENDED FROM WEST. EXCAVATED 3' BY 5' HOLE, 3' DEEP INTO CLAY ROAD BED. AT 2.0 FEET DEEP FOUND A 4" BY 12" BY 28" BLUE STONE IN AN UPRIGHT POSITION IN A CIRCLE OF SMALL STONES AND IN YELLOW SANDY SOIL IN THE GREY CLAY ROAD BED. ACCEPTED THE POSITION OF THE 1/2" REBAR AS FAITHFUL PERPETUATION OF THE CORNER ALONG WITH THE BLUE STONE AS SUPPORTING EVIDENCE. SET A 3/4" BY 24" STEEL FORM PIN WITH A CAP LABELED P. A. 345 P.S. NO. 18994 IN MONUMENT BOX. STONE LOCATED 0.85 FEET EAST OF THE FORM PIN.

C. Description of monument for corner and accessories established to perpetuate locating the position of the corner:

3/4" BY 24" STEEL FORM PIN IN CENTERLINE OF WEBBERVILLE ROAD AND ON CENTERLINE OF ROWLEY ROAD EXTENDED FROM THE WEST.

SET NAIL AND TAG NO. 18994 S/SIDE 7' HICKORY, AZ. 86°, 21.30 FEET  
SET NAIL AND TAG NO. 18994 SE/SIDE POWER POLE, AZ. 235°, 103.86 FEET  
SET NAIL AND TAG NO. 18994 NE/SIDE 10" ASH, AZ. 163°, 123.13 FEET  
SET NAIL AND TAG NO. 18994 N/SIDE 26" HICKORY, AZ. 261°, 218.87 FEET  
SET NAIL AND TAG NO. 18994 W/SIDE 12" PINE, AZ. 15°, 98.07 FEET  
FOUND NAIL AND TAG NO. 13574 W/SIDE GUY POLE, AZ. 160°, 64.47 FEET


Signed by

Ron Helsel

Date

NOV. 2, 1996

Surveyor's Michigan License No. 18994



## "A" CONTINUED

- 3) A L.C.R.C. WAS RECORDED IN LIBER 1, PAGE 395, FIELD DATED 4-20-1971 BY OSCAR BOSS NO. 13574  
"SET P.K. NAIL EXIST'G OCCUPATION EVIDENCE IN RE-ESTABLISHING CORNER."  
N.W.-66.4 - BLACK & WHITE HIGHWAY POST (GONE)  
S.E.-14.63 - NORTH LEG OF ARROW SIGN (FOUND)  
S.E.-64.4 - POWER POLE ANCHOR POST (FOUND N & T)  
S.W.-93.3 - WEBBERVILLE RD. ROWLEY ST. SIGN (GONE)  
S.W.-103.9 - POWER POLE (FOUND)
- 4) SURVEYS WERE RECORDED IN LIBER 1, PAGES 881-882, DATED 6-5-1973 AND IN LIBER 2, PAGES 561-563, DATED 6-20-1975 BY OSCAR BOSS NO. 13574.  
"FOUND P.K. SET 1/2" IRON." BOTH WITNESSED AS: S58°W, 103.85  
NAIL N/SIDE POWER POLE (FOUND)  
S86°E, 33.10' 1/2" IRON  
S17°E, 64.51' NAIL W/SIDE POWER POLE
- 5) A SURVEY WAS RECORDED IN LIBER 3, PAGE 555, DATED 3-22-78 BY M. FOUTY NO. 18989. "FOUND 1/2" BAR". WITNESSED SAME AS 4-A ABOVE.
- 6) A SURVEY WAS RECORDED IN LIBER 6, PAGE 173-175 BY A.C. WILLIAMS P.S. NO. 21275. NO WITNESSES OR CORNER DESCRIPTION CITED.

INCHON COPY 12-41  
68079 1000200  
REGISTER OF DEEDS  
171781282 13:07:13  
200044041  
RECORDED  
FILED

LAND CORNER RECORDATION CERTIFICATE  
Filing Requirement of Act 74, Mich. P.A. 1970

Liber

9 Page 176

For corners in

INGHAM  
Code #  
(County)

Located In: Corner  
LOCKE TOWNSHIP

FILED

970022434  
06/20/1997 15:33:35  
REGISTER OF DEEDS  
Paula Johnson  
INGHAM COUNTY, MI

1. Public Land Survey T 4N R 2E I-11  
T     R      
T     R      
T     R      
2. Property Controlling S     T     R      
in Section S     T     R      
3. Miscellaneous S     T     R      
Property in Sec. S     T     R    

Register of Deeds Stamp & File Number

4. Lot No.           , Recorded Plat             
5. Private Claims           

I, RON HELSEL, in a field survey on MARCH 26, 1997 do hereby certify that under requirements of P.A. 74, Michigan P.A. of 1970, the corner points mentioned in lines 1 and 2 above were in conformance with regulations and rules therefore as required in the current manual of survey instructions of the United States Department of the Interior, Bureau of Land Management or by a decree of a Court of Law and /or that the corner points mentioned in lines 3, 4 and 5 above were in conformance with the rules of the Michigan Board of Land Surveyors or by a Decree of a Court of Law; established, re-established, monumented, re-monumented, recovered, found as expressed below:

NOTE: Not more than 4 corners, all in the same town and range, may be recorded on this certificate.

A. Description of original monument and accessories and/or subsequent restoration:  
ORIGINAL MONUMENT: POST SET BY JOSEPH WAMPLER, U. S. DEPUTY SURVEYOR, MAR., 1826. WITNESSED AS: 12" BEECH, S13W, 7 LINKS  
9" SUGAR, N55W, 20 LINKS


1) VOL. 2, PAGE 183, FEB. 3, 1854, CO. SURVEYOR A. JACKSON: BEECH, S45E, 155 LINKS, "NO OTHER TREES". A MARGINAL NOTE, ATTRIBUTED TO CO. SURVEYOR, J. McCREARY, "CORNER IS AN R.R. IRON"  
2) VOL. 2, PAGE 276, FEB. 27, 1856, CO. SURVEYOR A. JACKSON: WITNESSED SAME AS ABOVE.  
3) VOL. 3, PAGE 159, NOV. 18 & DEC. 2, 1879, AND LATER IN VOL. 3, PAGE 16, NOV. 25-27, 1879, CO. SURVEYOR A. P. DRAKE CALLED FOR A R.R. IRON. ELM, 10", S85E, 133 LINKS.

(CONTINUED ON BACK)

B. Description of corner evidence found and/or method applied in restoring or reestablishing corner:  
EXCAVATED AND FOUND THE 1/2" REBAR AND A 24" SECTION OF RAILROAD RAIL AT THE LOCATION CITED BY SURVEYOR BOSS IN HIS L.C.R.C. 4-A ABOVE. SINCE THE AREA IS IN A COUNTY ROAD CUT, ACCEPTED THE POSITION OF THE RAILROAD RAIL AS A 120 YEAR PERPETUATION OF DRAKE'S SURVEY, SUPPORTED BY SURVEYOR McCREARY'S MARGINAL NOTE DATED MAR. 20, 1889 IN JACKSON'S 1854 AND 1856 SURVEYS. POSITION OF CORNER IN 1/4 OF WEBBERVILLE ROAD AND ON LINE WITH A BRUSH AND TREE ROW TO THE WEST. REPLACED 1/2" REBAR WITH 3/4" FORM PIN AND CAP STAMPED P.A. 345, P.S. NO. 18894. SET MONUMENT BOX TO SURFACE OF ROAD.

C. Description of monument for corner and accessories established to perpetuate locating the position of the corner:  
3/4" FORM PIN AND CAP IN 1/4 OF WEBBERVILLE ROAD

FOUND L. BRYAN NAIL AND TAG NO. 25832, WEST/SIDE, 8" MAPLE, AZ., 61DEG., 25.92 FEET  
FOUND L. BRYAN NAIL AND TAG NO. 25832, NORTH/SIDE, 20" BEECH, AZ., 288 DEG., 27.22 FEET  
FOUND L. BRYAN NAIL AND TAG NO. 25832, NORTH ROOT OF 32" MAPLE, AZ., 139 DEG., 26.76 FEET  
SET NAIL AND TAG NO. 18994, NORTH/SIDE, 30" MAPLE, AZ., 250 DEG., 33.78 FEET  
SET NAIL AND TAG NO. 18994, EAST/SIDE, 18" MAPLE, AZ., 203 DEG., 83.42 FEET



Signed by Ron Helsel Date 6-7-97  
Surveyor's Michigan License No. 18994

4) SURVEYS WERE RECORDED IN LIBER 1, PAGE 881, JUNE 5, 1973 AND IN LIBER 2, PAGES 561-563, JUNE 20, 1975 ALONG WITH A L.C.R.C. RECORDED IN LIBER 3, PAGE 113, FIELD DATED 4-10-1974, BY O. BOSS P.S. NO. 13574

"4" I-BEAM FOUND, 1/2" RE-ROD SET"

N83 DEG. W, 27.06', NAIL S/S 28" TREE

S65 DEG. W, 33.92', NAIL, N/S 40" MAPLE

S42 DEG. E, 28.0', NAIL, N/S 32" MAPLE

5) SURVEY BY M. FOUTY, P.S. NO. 18989, DATED MARCH 3, 1978, LIBER 3, PAGE 555 CALLED FOR A 1/2" BAR WITH WITNESSES THE SAME AS 4-A ABOVE.

# LAND CORNER RECORDATION CERTIFICATE

Filing Requirement of Act 74, Mich. P.A. 1970

Liber

9 Page 190

For corners in LOCKE TOWNSHIP  
INGHAM  
(County)

Located In:

Corner Code #

**FILED**

970029260  
08/06/1997 08:59:55  
REGISTER OF DEEDS  
Paula Johnson  
INGHAM COUNTY, MI

Register of Deeds Stamp & File Number

- |                                      |   |    |   |    |      |
|--------------------------------------|---|----|---|----|------|
| 1. Public Land Survey                | T | 4N | R | 2E | I-13 |
|                                      | T |    | R |    |      |
|                                      | T |    | R |    |      |
|                                      | T |    | R |    |      |
| 2. Property Controlling in Section   | S |    | T |    |      |
|                                      | S |    | T |    |      |
| 3. Miscellaneous Property in Section | S |    | T |    |      |
|                                      | S |    | T |    |      |

4. Lot No. \_\_\_\_\_, Recorded Plat \_\_\_\_\_
5. Private Claims \_\_\_\_\_

I, DAVID R. LOHR, in a field survey on SEPTEMBER 15, 19 95, do hereby certify that under requirements of P.A. 74, Michigan P.A. of 1970, the corner points mentioned in lines 1 and 2 above were in conformance with regulations and rules therefore as required in the current manual of survey instructions of the United States Department of the Interior, Bureau of Land Management or by a decree of a Court of Law and/or that the corner points mentioned in lines 3, 4 and 5 above were in conformance with the rules of the Michigan Board of Professional Surveyors or by a Decree of a Court of Law; established, re-established, monumented, re-monumented, recovered, found as expressed below:

NOTE: Not more than 4 corners, all in the same town and range, may be recorded on this certificate.

## A. Description of original monument and accessories and/or subsequent restoration:


- I-13: 1. POST SET BY JOSEPH WAMPLER, DEPUTY SURVEYOR, IN 1826,  
"SET POST - COR OF 34 & 35" WITNESSED BY:  
BEECH 7" N 56 1/2 W, 30 1/2 LINKS (20.13')  
BEECH 4" N 30 E, 57 LINKS (37.62')
2. RECORDED SURVEY BY A. JACKSON, CO. SURVEYOR, DATED 8/31/1853,  
VOL. 4; PG 314, MARGINAL NOTE STATES "SW CORNER 35" (I-13)  
"WITNESS - MAPLE 16" N 86 1/2 W 180 (Tks.) (118.80')  
CONTINUED ON BACK

## B. Description of corner evidence found and/or method applied in restoring or reestablishing corner:

- I-13: REVIEW OF RECORDS RELATING TO THIS CORNER AND I-1 LEROY TWP. SHOWS THAT THESE TWO CORNERS HAVE BEEN BOTH THOUGHT TO BE IN THE LOCATION OF I-1 LEROY. SET 3/4" X 24" STANDARD REMON. BAR IN MON. BOX AT RECORD DISTANCE OF 1.98 FT. (3 LINKS) EAST OF I-1 LEROY TOWNSHIP. CORNER FALLS IN EAST SIDE OF PREVIOUS 6' X 10' EXCAVATION AT WEBBERVILLE AND ALLEN ROADS. PREVIOUS EXCAVATED CONDUCTED BY INGHAM COUNTY REMON. SQUAD IN 1980. LOCATION OF I-1 LEROY WAS VERIFIED AT THAT TIME, BUT NO EFFORT TO SET I-13 LOCKE WAS MADE.  
CONTINUED ON BACK

## C. Description of monument for corner and accessories established to perpetuate locating the position of the corner:

- I-13: SET 3/4" X 24" STANDARD REMON. BAR/PA 345 CAP #30090 IN MON. BOX.  
WITNESSED BY:  
SET N&T #30090, W/S 12" MAPLE, AZ. 13 DEG., 85.54'  
SET N&T #30090, W/S 12" MAPLE, AZ. 33 DEG., 46.99'  
SET N&T #30090, W/S 30" MAPLE, AZ. 166 DEG., 87.83'  
SET N&T #30090, N/S TELE. POLE, AZ. 276 DEG., 58.38'  
I-1 LEROY- 3/4" STANDARD BAR, AZ. 276 DEG., 1.98'



Signed by David R. Lohr

Date 6-16-97

Surveyor's Michigan License No. 30090

FORM APPROVED BY MICHIGAN STATE BOARD OF PROFESSIONAL SURVEYORS, JAN. 28, 1971  
REVISED MAY 14, 1975  
REVISED JAN., 1983

I-13, LOCKE TOWNSHIP: PART "A" - CONTINUED:

3. RECORDED SURVEY BY A. P. DRAKE, CO. SURVEYOR, DATED 9/24/1878,  
VOL. 4, PG 315, STATES, "SE CORNER OF SECTION 34,  
WITNESSED BY A HICKORY 2" S 84 3/4 E 19 LKS (12.54')  
HICKORY 5" S 81 W 29 1/2 LKS (19.47')
4. RECORDED SURVEY BY A. P. DRAKE, CO. SURVEYOR, DATED 11/18/1879,  
VOL. 2, PG 181, STATES "STONE" WITNESSED BY:  
B. CHERRY 12" N 12 W 296 1/2 LKS (195.69')
5. NO OTHER REFERENCES FOUND IN COUNTY SURVEYS RECORDS
6. UNTITLED FIELD NOTES DATED OCT. 25, 1927 BY ?????, NOTES CORNER TO BE:  
"SEC CORNER ON WEBBERVILLE (RD. 4) - SEC. 34 & 35 LOCKE, 2-3 LEROY.  
WITNESSED BY : ANCHOR POST 28.6 FT. W.  
8" MAPLE 89.8 FT. E 60 DEG. S  
ANC. POST 34.5 FT. N.E.  
HUB 10f E.
7. L.C.R.C. BY OSCAR BOSS, PS #13574, DATED 3/10/72, LIBER 1, PAGE 395,  
"FOUND 1/2" IRON" WITNESSED BY:  
N.E. 35.9' STEEL STREET SIGN  
S.E. 89.0' 36" MAPLE  
S.W. 113.3 36" MAPLE  
(BOSS USED I-1 LEROY AS I-13 LOCKE)
8. L.C.R.C. BY OSCAR BOSS, PS #13574, DATED 8/3/72, LIBER 2, PAGE 55,  
"1/2" FOUND" WITNESSED BY: WEST 54.14' NAIL NORTH SIDE TELE. POLE  
S18xE 88.60' NAIL WEST SIDE 30" MAPLE  
S10xW 112.09' NAIL EAST SIDE 30" MAPLE  
(BOSS USED I-1 LEROY AS I-13 LOCKE)
9. INGHAM COUNTY REMON. NOTES DATED 7/24/80 SHOW THAT AN EXCAVATION WAS  
CONDUCTED AT THIS LOCATION. EXCAVATION WAS 6' X 10'; I-1 LEROY LOCATION  
WAS VERIFIED, NO OTHER EVIDENCE WAS FOUND.
10. RECORDED SURVEY BY AUSTIN C. WILLIAMS, PS # 21275, DATED MAY 1990,  
LIBER 6, PAGE 173, NO MENTION OF MONUMENT, WITNESSED BY:  
NAIL & TAG NE/S 10" MAPLE NE 47.0'  
NAIL & TAG N/S P. P. WEST 56.45'  
NAIL & TAG N/S 30" HICKORY SSE 87.70'  
(WILLIAMS USED I-1 LEROY AS I-13 LOCKE)
11. NO OTHER REFERENCED FOUND.

I-13, LOCKE TOWNSHIP: PART "B", CONTINUED:

CORNER FALLS 6.5 FT EAST OF THE C/L OF WEBBERVILLE ROAD AND ON THE C/L OF  
ALLEN ROAD TO THE EAST.

UPDATE 4/24/97: SURVEYOR RON HELSEL, PLS #18994, WORKING IN SECTIONS 34 &  
35 OF LOCKE TOWNSHIP, FOUND 3/4" FORM PIN & CAP #30090 AND ALL WITNESSES  
DESCRIBED BY SURVEYOR LOHR DATED SEPT. 15, 1995. CORNER MARKER FALLS ON  
LINE WITH A FENCELINE TO THE WEST AND C/L OF ALLEN ROAD TO THE EAST.  
CORNER FALLS 1.5 FT. NORTH OF A LINE BETWEEN H-13 AND J-13 OF LOCKE TOWNSHIP.  
SURVEYOR HELSEL ACCEPTED THIS POSITION AS THE BEST AVAILABLE FOR RESTORING  
THE LOST CORNER.

LAND CORNER RECORDATION CERTIFICATE  
Filing Requirement of Act 74, Mich. P.A. 1970

Liber 9 Page 390

For corners in

INGHAM

(County)

Located In:  
LOCKE

Corner Code #  
TOWNSHIP

1. Public Land Survey

T 4N R 2E

K-11

T R

T R

T R

2. Property Controlling  
in Section

S

T R

S

T R

3. Miscellaneous  
Property in Sec.

S

T R

S

T R

4. Lot No. , Recorded Plat

5. Private Claims

I, RON HELSEL, in a field survey on SEPTEMBER 28, 1998  
do hereby certify that under requirements of P.A. 74, Michigan P.A. of 1970, the corner points  
mentioned in lines 1 and 2 above were in conformance with regulations and rules therefore as  
required in the current manual of survey instructions of the United States Department of the Interior,  
Bureau of Land Management or by a decree of a Court of Law and /or that the corner points  
mentioned in lines 3, 4 and 5 above were in conformance with the rules of the Michigan Board of  
Land Surveyors or by a Decree of a Court of Law; established, re-established, monumented,  
re-monumented, recovered, found as expressed below:

NOTE: Not more than 4 corners, all in the same town and range, may be recorded  
on this certificate.

A. Description of original monument and accessories and/or subsequent restoration:

ORIGINAL MONUMENT: POST SET BY J. WAMPLER, U.S. DEPUTY SURVEYOR, MAR. -  
APRIL, 1826. MAPLE 13", N39 1/2W, 21 LINKS; BLACK OAK 36", N21 1/2E, 17 LINKS.

1) VOL. 2, PAGE 181, NOV. 1879 AND IN VOL. 2, PAGE 182, DEC. 2, 1879, COUNTY  
SURVEYOR A.P. DRAKE IDENTIFIED THIS CORNER AS STONE, C. CHERRY, 12", S4 1/2W, 282 1/2 LINKS & SUGAR 8", S59E,  
63 3/4 LINKS.

2) VOL. 2, P. 235, MAY 6 & 7, 1890, COUNTY SURVEYOR J. McCREARY IDENTIFIED THIS CORNER AS STONE AND CROCKERY,  
CHERRY, 14", S4 1/2W, 282 1/2 LINKS; W. OAK, 8", N49W, 75 LINKS.

3) INGHAM CO. ROAD COM. GRID MAP CALLS FOR A STONE. 14" OAK, WEST 38.0' (GONE); 12" HICKORY, EAST 145.0' (GONE).

4) P.A. 74 CORNER LIBER 2, PAGE 53, BY O. BOSS NO. 13574, DATED MAR. 22, 1972. P.K. SET C/L ROAD, FENCE SPLIT,  
SECTION SUBDIVISION. N82W, 26.4' 3.5" PIPE- FENCE POST (GONE)  
EAST, 26.6' 3.5" PIPE-FENCE POST (FOUND)  
S.2W., 290.8' NAIL EAST SIDE 30" OAK (FOUND)

(CONTINUED ON BACK)

B. Description of corner evidence found and/or method applied in restoring or reestablishing corner:

FOUND A 1/2" P.K. NAIL OVER A 1/2" X 18" REBAR AT LOCATION 4-A ABOVE. EXCAVATED 3.5 FEET DEEP DOWN AND FOUND  
BANK RUN GRAVEL 6" DEEP OVER SAND AND CLAY ROAD BED. DID NOT FIND ANY EVIDENCE OF THE STONE OR A PREVIOUS  
CORNER. CLAY ROAD BED ABOUT 18" BELOW NATURAL GROUND ON BOTH SIDES OF MORRICE ROAD. IT APPEARS ROAD  
CONSTRUCTION HAS GRADED OUT THE STONE. ACCEPTED THE POSITION OF THE 1/2" BAR AS FAITHFUL PERPETUATION OF  
THE CORNER WHICH WAS ON LINE WITH AN ANCHOR POST TO THE EAST AND A TREE ROW TO THE WEST. SET A STANDARD  
3/4" X 24" FORM PIN AND INGHAM COUNTY DISK STAMPED P.A. 345, P.S. 18994 IN A MONUMENT BOX.

C. Description of monument for corner and accessories established to perpetuate locating the position of the corner:  
3/4" X 24" FORM PIN AND DISK IN MON. BOX 0.8 FEET EAST OF THE CENTERLINE OF MORRICE ROAD.

FOUND SPIKE AND TAG #13574, NORTH/SIDE POWER POLE AZ. 276°, 60.43 FEET

SET NAIL & TAG #18994, SW/SIDE POWER POLE, AZ. 340°, 154.60 FEET

C/L 3" STEEL POST, AZ. 94°, 27.98 FEET

SET NAIL & TAG #18994, EAST/SIDE 40" OAK, AZ. 187°, 290.65 FEET

FOUND NAIL & TAG #25832 (L. BRYAN), AZ. 132°, 74.70 FEET

FOUND 1/2" REBAR, AZ. 90°, 33.65 FEET

SOUTH, 2632.00 FEET TO K-12



Signed by

*Ron Helsel*

Date

*Oct. 30, 1998*

Surveyor's Michigan License No.

18994

5) P.A. 74 CORNER, LIBER 3, PAGE 113, AUG. 16, 1973 BY O. BOSS "½" IRON"  
N24W 154.7 FT. NAIL E/S POWER POLE (FOUND)  
N85W 61.15 FT. NAIL N/S POWER POLE (FOUND)  
N85E 123.42 FT. NAIL S/S POWER POLE (GONE)

6) P.A. 132 SURVEY, LIBER 1, PAGE 403, MAY 22, 1972 BY O. BOSS GAVE THE SAME WITNESSES AS 4-A ABOVE

7) P.A. 132 SURVEY, LIBER 1, PAGES 979 & 980, AUG. 16, 1973 BY O. BOSS GAVE THE SAME WITNESSES AS 5-A ABOVE.

INCHON COUNTY, WI  
bent's 1000000  
REGISTER OF DEEDS  
11/02/1998 14:52:41  
280021098  
RECORDED

FILED

FILED

2 PAGE

320



LAND CORNER RECORDATION CERTIFICATE  
Filing Requirement of Act 74, Mich. P.A. 1970

Liber 9 Page 392

For corners in

INGHAM  
(County)

Located In: LOCKE Township Corner Code #

1. Public Land Survey T 4N R 2E K-12

2. Property Controlling in Section S T R

3. Miscellaneous Property in Sec. S T R

FILED

980057069  
11/06/1998 14:25:49  
REGISTER OF DEEDS  
Paula Johnson  
INGHAM COUNTY, MI

Register of Deeds Stamp & File Number

4. Lot No. , Recorded Plat

5. Private Claims

I, RON HELSEL, in a field survey on OCTOBER 13, 1998 do hereby certify that under requirements of P.A. 74, Michigan P.A. of 1970, the corner points mentioned in lines 1 and 2 above were in conformance with regulations and rules therefore as required in the current manual of survey instructions of the United States Department of the Interior, Bureau of Land Management or by a decree of a Court of Law and /or that the corner points mentioned in lines 3, 4 and 5 above were in conformance with the rules of the Michigan Board of Land Surveyors or by a Decree of a Court of Law; established, re-established, monumented, re-monumented, recovered, found as expressed below:

NOTE: Not more than 4 corners, all in the same town and range, may be recorded on this certificate.


A. Description of original monument and accessories and/or subsequent restoration:  
ORIGINAL MONUMENT : POST SET BY J. WAMPLER MAR. -APRIL, 1826. WITNESSED AS: CHERRY 3", N79W, 4 LINKS: W. OAK 11", S31 1/2E, 10 1/2 LINKS.  
1) VOL. 2, PAGE 181, NOV. 1879, COUNTY SURVEYOR A.P. DRAKE CALLED FOR A STONE. B. OAK 12" S11W, 182 1/2 LINKS.  
2) VOL. 2, PAGE 235, MAY 6 & 7, 1890, COUNTY SURVEYOR J. McCREARY CALLED FOR A STONE AND THE SAME BLACK OAK FOR A BEARING TREE.  
3) INGHAM COUNTY ROAD COMM. GRID MAP CALLS FOR A 1" PIPE 8" OAK, NE 21.3 FEET (FOUND 48" OAK) 16" OAK, SSE 92.3 FEET (FOUND 36" OAK & MEAS. INDIRECTLY 93' MORE OR LESS)  
4) P.A. 74 CORNER, LIBER 2, PAGE 53, MAY 22, 1972 BY O. BOSS NO. 13574 "PK. SET" N64E, 29.23' NAIL SOUTH SIDE 48" OAK (FOUND 48" OAK) S15W, 115.65' NAIL EAST SIDE 40" OAK (FOUND 48" OAK) S17E, 95.52' NAIL WEST SIDE 30" OAK (FOUND 36" OAK))  
5) P.A. 132 SURVEYS WERE RECORDED BY O. BOSS IN LIBER 1, PAGE 403, MAY 22, 1972 LIBER 1, PAGES 563-564, AUG. 10, 1972; LIBER 1, PAGES 979-980, AUG. 16, 1973; AND IN LIBER 1, PAGES 1006-1008. ALL CITED THE SAME WITNESSES AS 4-A ABOVE.

B. Description of corner evidence found and/or method applied in restoring or reestablishing corner:  
DID NOT FIND P.K. NAIL OR NAILS IN ANY OF THE BEARING TREES CITED BY SURVEYOR BOSS IN HIS P.A. 74 FORM IN 4-A ABOVE. TRAVERSED FROM K-11 TO K-13 AND SET A NAIL ON LINE HOLDING THE SURVEY DISTANCE 2632.0 FEET SOUTH FROM K-11 AS RECORDED IN HIS SURVEY I LIBER 1, PAGE 403. THIS POSITION WAS IN LINE WITH A DOWNED FENCE LINE TO THE WEST AND WAS IN CLOSE ALIGNMENT WITH A TREE ROW TO THE EAST. POSITION ALSO WAS IN REASONABLE ACCORD WITH A 48" OAK WHICH APPEARS TO BE THE BEARING TREE CALLED FOR ON THE INGHAM COUNTY ROAD COMM. GRID MAP WHICH WAS NOTED AS A 8" OAK, NE. CO. SURVEYOR A.P. DRAKE HAD A CALLING OF 2630.1 FEET TO K-11. EXCAVATED DOWN TO OLD CLAY ROAD BED BUT DID NOT FIND ANY EVIDENCE OF A PREVIOUS CORNER. ACCEPTED THIS POSITION AS A FAITHFUL RECREATION OF THE POSITION OF THE CORNER AND SET A STANDARD 3/4" X 24" FORM PIN AND INGHAM COUNTY DISK IN A MONUMENT BOX.

C. Description of monument for corner and accessories established to perpetuate locating the position of the corner:  
3/4" FORM PIN AND DISK STAMPED P.A. 345, P.S. 18994, 5.5 FEET EAST OF THE C/L OF MORRICE ROAD.  
SET NAIL & TAG #18994, NW/SIDE 48" OAK, AZ. 63°, 22.88 FEET  
SET NAIL & TAG #18994, SOUTH/SIDE 12" PINE, AZ. 128°, 32.16 FEET  
SET NAIL & TAG #18994, NORTH/SIDE TWIN 12" OAK, AZ. 281°, 39.04 FEET  
SET NAIL & TAG #18994, WEST/SIDE 38" OAK, AZ. 172°, 121.64 FEET  
SET NAIL & TAG #18994, EAST/SIDE 48" OAK, AZ. 195°, 117.11 FEET  
NORTH, 2632.00 FEET TO K-11  
SOUTH, 2621.25 FEET TO K-13

Signed by Ron Helsel  
Surveyor's Michigan License No. 18994

Date Oct 30, 1998



P.A. 345 INGHAM COUNTY  
PEER APPROVED 10/20/98 M

FORM APPROVED BY MICHIGAN STATE BOARD OF LAND SURVEYORS, JAN. 28, 1971  
REVISED MAY 14, 1976  
REVISED JAN., 1983

**Liber            9   Page   398**

**FILED**

**Register of Deeds Stamp & File Number**[illegible]

STATE OF MICHIGAN  
 HENRY  
 LAND SURVEYOR  
 No. 18394  
 REGISTERED LAND SURVEYOR

P.A. 345 INGHAM COUNTY  
PEER APPROVED 11/4/98 M

5) P.A. 132 SURVEYS, DATED MAY 22, 1972, LIBER 403; DATED OCT. 7, 1972, LIBER 1, PAGES 563 & 564; DATED MAR. 6, 1973, LIBER 1, PAGES 1006, 1007 & 1008; AND DATED NOV. 12, 1973, LIBER 1, PAGE 1094 7 1095, BY O. BOSS, NO. 13574 ALL REFER TO THE P.K. NAIL AND HAVE THE SAME WITNESSES AS 3-A ABOVE.

INCHON COUNTY HI  
DEPT OF LAND & NATURAL RESOURCES  
REGISTER OF DEEDS  
11/17/1998 12:12:05  
080020001  
RECORDED  
FILED



LAND CORNER RECORDATION CERTIFICATE  
Filing Requirement of Act 74, Mich. P.A. 1970  
LOCKE TOWNSHIP

For corners in

INGHAM

(County)

Located In:

Corner Code #

1. Public Land Survey T 4N R 2E J-12  
T R  
T R  
T R  
2. Property Controlling S T R  
in Section S T R  
3. Miscellaneous S T R  
Property in Sec. S T R

Register of Deeds Stamp & File Number

4. Lot No. , Recorded Plat  
5. Private Claims

I, RON HELSEL, in a field survey on SEPT. 29, 2000 do hereby state that under requirements of P.A. 74, Michigan P.A. of 1970, the corner points mentioned in lines 1 and 2 above were in conformance with regulations and rules therefore as required in the current manual of survey instructions of the United States Department of the Interior, Bureau of Land Management or by a decree of a Court of Law and/or that the corner points mentioned in lines 3, 4 and 5 above were in conformance with the rules of the Michigan Board of Land Surveyors or by a Decree of a Court of Law; established, re-established, monumented, recovered, found as expressed below:

NOTE: Not more than 2 corners, all in the same town and range, may be recorded on this certificate.

A. Description of original monument and accessories and/or subsequent restoration:  
CORNER NOT SET IN ORIGINAL GOVERNMENT SURVEY

1) VOL. 2, PAGE 181, NOV. 18 & DEC. 2, 1879, CO. SURVEYOR A.P. DRAKE WITNESSED THE CORNER BUT DID NOT DESCRIBE IT; ELM 10", N36E, 21 LINKS. REC. 39.93 CHAINS TO I-12; 40.17 CHAINS TO K-12; 39.78 CHAINS TO J-13; AND 40 CHAINS TO J-11.

2) P.A. 74 CORNER, LIBER 2, PAGE 119, OCT. 26, 1972 BY O. BOSS, NO. 13574. "1/2" IRON SET FENCE LINE INTERSECTION." N15°W, 73.8 NAIL EAST SIDE 24" POPLAR; S20°E, 17.25 NAIL EAST SIDE 6" POPLAR; S83°E, 12.33 NAIL SOUTH SIDE 3" POPLAR.

3) P.A. 132 SURVEYS, LIBER 1, PAGES 563-564, OCT. 7, 72; LIBER 1, 881-882, JUNE 5, 1973; LIBER 1, PAGES 979-980, AUG. 16, 1973; LIBER 1, PAGES 1006-1008, MAR. 6, 1973; AND LIBER 2, PAGES, 561-563 BY O. BOSS ALL DESCRIBED THE MONUMENT AND WITNESSES IN 2-A ABOVE.


3) P.A. 132 SURVEY, LIBER 6, PAGES 173-175, MAY, 1990 BY A. WILLIAMS, P.S. 21275 DID NOT IDENTIFY THE CORNER AND GAVE FOLLOWING WITNESSES, WHICH APPEAR TO BE BOGUS. NAIL & TAG 8" POPLAR, WEST, 27.0'; NAIL & TAG 15" MAPLE, NNE, 71.20'; NAIL & TAG 12" ELM, NORTH, 31.60'.

B. Description of corner evidence found and/or method applied in restoring or reestablishing corner:

FOUND A 1/2" REBAR IN A CIRCLE OF FIELD STONES WITH AN OLD WOOD ANCHOR POST WRAPPED IN WIRE LYING 2' ± WEST AT THE INTERSECTION OF A DOWNED FENCE EAST AND WEST AND ON LINE WITH FENCE REMNANTS TO THE SOUTH. CORNER MARKER 3' ± EAST OF A NEWER FENCE TO THE NORTH. FOUND THE POPLAR (NOW 40") AT THE CALLING OF BOSS'S 24" POPLAR AND FOUND A DEAD SNAG POPLAR 17' ± SELY. TRAVERSE FOUND THIS MARKER TO BE 3.6 FEET SOUTH OF THE INTERSECTION OF THE 1/4 LINES. EXCAVATED IN MUCK AREA AROUND THE 1/2" BAR BUT DID NOT FIND ANY EVIDENCE OF A PREVIOUS CORNER. MEASUREMENTS NORTH, EAST AND SOUTH WERE WITHIN 1FOOT ± OF THE DRAKE SURVEY IN 1-A ABOVE. ACCEPTED THE POSITION OF THE 1/2" BAR AS FAITHFUL PERPETUATION OF THE CORNER AND REPLACED IT WITH A 3/4" PIN AND STANDARD INGHAM COUNTY DISK STAMPED P.A. 345, P.S. 18994.

C. Description of monument for corner and accessories established to perpetuate locating the position of the corner:

3/4" BY 24" IRON PIN AND DISK AT INTERSECTION OF OLD FENCES  
FOUND NAIL & TAG #18989 (M. FOUTY) SOUTH/SIDE 10" ASH, N. AZ. 99°, 30.99 FEET  
SET NAIL & TAG #18994 NE/SIDE 10" APPLE, N. AZ. 153°, 37.30 FEET  
SET NAIL & TAG #18994 NORTH/SIDE 6" POPLAR, N. AZ. 290°, 27.42 FEET  
FOUND NAIL & TAG #18989 EAST/SIDE 12" W. CHERRY, N. AZ. 332°, 29.16 FEET  
FOUND NAIL & TAG #25832 WEST/SIDE 40" POPLAR, N. AZ. 336°, 73.64 FEET  
MEAS. NORTH, 2639.21 FEET TO J-11  
MEAS. SOUTH, 2624.82 FEET TO J-13  
MEAS. WEST, 2641.28 FEET TO I-12  
MEAS. EAST, 2650.04 FEET TO K-12



Signed by Ron Helsel  
Surveyor's Michigan License No. 18994

Date OCT 7 2000

LAND CORNER RECORDATION CERTIFICATE  
Filing Requirement of Act 74, Mich. P.A. 1970  
LOCKE TOWNSHIP

For corners in

INGHAM

(County)

Located In:

Corner Code #

1. Public Land Survey

T 4N R 2E

J-13

T R

T R

T R

T R

2. Property Controlling  
in Section

S T R

S T R

3. Miscellaneous  
Property in Sec.

S T R

S T R

4. Lot No. , Recorded Plat

5. Private Claims

I, RON HELSEL, in a field survey on SEPT. 19,, 2000 do hereby state that under requirements of P.A. 74, Michigan P.A. of 1970, the corner points mentioned in lines 1 and 2 above were in conformance with regulations and rules therefore as required in the current manual of survey instructions of the United States Department of the Interior, Bureau of Land Management or by a decree of a Court of Law and /or that the corner points mentioned in lines 3, 4 and 5 above were in conformance with the rules of the Michigan Board of Land Surveyors or by a Decree of a Court of Law; established, re-established, monumented, recovered, found as expressed below:

NOTE: Not more than 2 corners, all in the same town and range, may be recorded on this certificate.

A. Description of original monument and accessories and/or subsequent restoration:  
ORIGINAL MONUMENT: POST SET BY J. WAMPLER, U.S. DEPUTY SURVEYOR, APRIL, 1826. 40 CHAINS WEST OF K-13. MAPLE 3", N48-1/2W, 18 LINKS; MAPLE 4", N34E, 21-1/2 LINKS (14.19')

1) VOL. 2, PAGE 181, NOV. 18 & DEC. 2, 1879, A.D. DRAKE, CO. SURVEYOR  
STONE, W.O. 2-1/2", S70E, 35-1/2 LINKS.

2) P.A. 74 CORNER, LIBER 2, PAGE 55, AUG. 28, 1972, OSCAR BOSS, P.S. 13574.

"P.K. NAIL SET - SECTION SUBDIVISION" N35E, 12.25' NAIL WEST SIDE 54" OAK; N65W, 100.11' NAIL SOUTH SIDE 24" MAPLE; S70W, 58.4' NAIL NORTH SIDE 20" MAPLE.

3) P.A. 132 SURVEYS WERE RECORDED IN LIBER 1, PAGE 403, 5-22-72; LIBER 1, PAGES 563-564, OCT. 7, 72 AND IN LIBER 1, PAGES 1006-1008, MAR. 6, 1973 BY O. BOSS. ALL THREE GAVE THE SAME WITNESSES AS 2-A ABOVE.

4) INGHAM CO. CETA PROGRAM EXCAVATED A 27.6' BY 10' HOLE AROUND A FOUND O. BOSS BAR AND CAP FOUND AT THIS LOCATION. A STONE WAS FOUND 3.3 SOUTH OF THE IRON BAR ON OCT. 23, 1978. NO SUBSEQUENT CORNER WAS SET.

B. Description of corner evidence found and/or method applied in restoring or reestablishing corner:

FOUND A 1/2" REBAR AT THE LOCATION RECORDED BY O. BOSS IN 2-A ABOVE GOT A READING AT 58.4 FEET IN BARK OF OVERGROWN NAIL ON THE NORTH SIDE OF QUAD MAPLE, WHICH I BELIEVE SURVEYOR BOSS CALLED A 20" MAPLE. EXCAVATED THE STONE IDENTIFIED BY THE CETA CREW IN 4-A ABOVE AND DEEMED IT NOT A CORNER MARKER SET BY A COUNTY SURVEYOR. ACCEPTED THE POSITION OF THE BAR AS FAITHFUL PERPETUATION OF THE CORNER AFTER A TRAVERSE DETERMINED THE BAR TO BE WITHIN 0.25 FEET OF THE MIDPOINT BETWEEN K-13 AND I-13. REPLACED BAR WITH 3/4" BY 24" PIN AND INGHAM COUNTY DISK STAMPED P.A. 345, P.S. 18994.

C. Description of monument for corner and accessories established to perpetuate locating the position of the corner:

3/4" BY 24" IRON PIN AND DISK 1.5 FEET NORTH OF THE C/L OF ALLEN ROAD.

SET NAIL & TAG #18994 NORTH/SIDE 12' QUAD. MAPLE, N. AZ. 118°, 85.23 FEET

SET NAIL & TAG #18994 SOUTH/SIDE 18" TWIN MAPLE, N. AZ. 86°, 124.57 FEET

FOUND NAIL & TAG #18989, WEST/SIDE 36" OAK, N. AZ. 42°, 39.90 FEET

FOUND NAIL & TAG #19834, SOUTH/SIDE 12" QUAD MAPLE, N. AZ. 259°, 58.69 FEET

EAST, 9.85 FEET TO J-1, T3N, R2E (LEROY TWP.)

MEAS. WEST 2648.26 FEET TO I-13

MEAS. EAST 2648.81 FEET TO K-13

Signed by


*Ron Helsel*

Surveyor's Michigan License No.

18994

Date

*Oct. 7 00*



LAND CORNER RECORDATION CERTIFICATE  
Filing Requirement of Act 74, Mich. P.A. 1970  
LOCKE TOWNSHIP

For corners in

INGHAM  
(County)

Located In: Corner Code #

1. Public Land Survey T 4N R 2E J-11  
T R  
T R  
T R

2. Property Controlling S T R  
in Section S T R

3. Miscellaneous S T R  
Property in Sec. S T R

4. Lot No. , Recorded Plat

5. Private Claims

Register of Deeds Stamp & File Number

I, RON HELSEL, in a field survey on SEPT. 26, 2000 do hereby state that under requirements of P.A. 74, Michigan P.A. of 1970, the corner points mentioned in lines 1 and 2 above were in conformance with regulations and rules therefore as required in the current manual of survey instructions of the United States Department of the Interior, Bureau of Land Management or by a decree of a Court of Law and /or that the corner points mentioned in lines 3, 4 and 5 above were in conformance with the rules of the Michigan Board of Land Surveyors or by a Decree of a Court of Law; established, re-established, monumented, recovered, found as expressed below:

NOTE: Not more than 2 corners, all in the same town and range, may be recorded on this certificate.

A. Description of original monument and accessories and/or subsequent restoration:  
ORIGINAL MONUMENT: POST SET BY J. WAMPLER, U.S. DEPUTY SURVEYOR, APRIL, 1826. SET AT AVG. DISTANCE 39.95 CHAINS; ASH 8", NORTH, 34 LINKS; ASH 10", N82W, 14 LINKS.


1) VOL. 2, PAGE 181, & VOL. 2, PAGE 182, NOV. 18 AND DEC. 2, 1879, CO. SURVEYOR, A.P. DRAKE. CALLED FOR A STONE; W. O. 4", N15-1/2W, 93-1/2 LINKS; W.O. 2-1/2", S70E, 55-1/2 LINKS. 40.25 CHAINS TO K-11, 39.89 CHAINS TO I-11 & 40.0 CHAINS TO J-12.

2) P. A. 74 CORNER, LIBER 3, PAGE 113, APRIL 10, 1974, O. BOSS, P.S. 13574. "IRON SET IN OLD HOLE OF OLD FENCE POST INTERSECTION." S80°W, 13.89 FT. NAIL S/S 8" TREE  
S62°W, 12.17 FT. NAIL S/S 6" TREE  
S17°E, 24.63 FT. NAIL W/S 6" TREE

3) P.A. 132 SURVEY, LIBER 1, PAGES 979-980, AUG. 16, 1973 BY O. BOSS GAVE THE SAME MONUMENT AND WITNESSES AS ABOVE.

B. Description of corner evidence found and/or method applied in restoring or reestablishing corner:  
FOUND 1/2" REBAR IN HOLE OF A CIRCLE OF STONES IN REMAINS OF AN EAST-WEST FENCE LINE. NEXT TO A COIL OF FENCE APPARENTLY TORN OUT FROM THE LINE TO THE SOUTH. CORNER 300' WEST MORE OR LESS FROM A GRAVEL FARM LANE RUNNING NORTH FROM THE SECTION LINE. FOUND ONE REMAINING BEARING TREE (S17E, 24.63) WITH L. BRYAN NAIL AND TAG #25832 LYING ON THE GROUND. EXCAVATED DOWN 2± AND FOUND A 4" DIAMETER BROKEN FIELD TILE 6" WEST OF THE IRON BAR. ACCEPTED THE POSITION OF THE 1/2" BAR AS FAITHFUL PERPETUATION OF THE CORNER AND REPLACED WITH 3/4" BY 24" IRON PIN AND STANDARD INGHAM COUNTY DISK STAMPED P.A. 345, P.S. 18994. CORNER WAS IN VERY CLOSE ACCORD WITH DRAKES SURVEY, VOL. 2, PAGE 182.

C. Description of monument for corner and accessories established to perpetuate locating the position of the corner:  
3/4" BY 24" FORM PIN AND STANDARD DISK IN EAST-WEST FENCE LINE.  
SET NEW NAIL IN L. BRYAN TAG #25832 WEST/SIDE 12" BASSWOOD, N. AZ. 164°, 24.52 FEET  
SET NAIL & TAG #18994 SW/SIDE 16" MAPLE, N. AZ. 134°, 44.42 FEET  
SET NAIL & TAG #18994 SOUTH/SIDE 12" BASSWOOD, N. AZ. 88°, 12.70 FEET  
SET NAIL & TAG #18994 SOUTH/SIDE 18" HICKORY, N. AZ. 274°, 29.32 FEET  
MEAS. SOUTH, 2639.21 FEET TO J-12 (DRAKE 2640.00 FEET)  
MEAS. EAST, 2651.04 FEET TO K-11 (DRAKE 2656.50 FEET)  
MEAS. WEST, 2630.84 FEET TO I-11 (DRAKE 2632.74 FEET)



Signed by Ron Helsel  
Surveyor's Michigan License No. 18994

Date Oct. 7 00

P.A. 345 INGHAM COUNTY  
PEER APPROVED 10/3/2000 M