

LAND CORNER RECORDATION CERTIFICATE

FILING REQUIREMENT OF ACT 74, MICH. P.A. 1970

LIBER

2 PG

55

FOR CORNERS OF--

LOCATED IN--

CORNER CODE NUMBER

FILED

1. PUBLIC LAND SURVEY 35 T. 4 N. 2 E.

I-13, J-13, K-13

2. PROPERTY CONTROLLING IN SECTION _____, T. _____, S., R. _____, E. _____, W. _____

3. MISCELLANEOUS PROPERTY IN SECTION _____, T. _____, S., R. _____, E. _____, W. _____

4. LOT NO. _____, RECORDED PLAT _____

5. PRIVATE CLAIMS _____

AUG 28 12 29 PM '72

REGISTER OF DEEDS

Emil M. Lewis
INGHAM COUNTY, MICH.

REGISTER OF DEEDS STAMP AND FILING NUMBER

I, OSCAR BOSS do hereby certify that under requirements of P.A. 74, Michigan P.A. of 1970, the corner points mentioned in lines 1 and 2 above (identified with circles on index code diagram--over) were, in a field survey on MAY 22 1972, established, re-established, monumented, re-monumented, recovered or restored as expressed below and in conformance with regulations and rules therefore as required in the current manual of survey instructions of the United States Department of the Interior, Bureau of Land Management or by a decree of a court of law. Furthermore, that the corner points mentioned in lines 3, 4 and 5 above were, in a field survey on _____ 19____, found, recovered, restored, established or re-established as expressed below and in conformance with the rules of the Michigan State Board of Registration for Land Surveyors or, by a Decree of a Court of law:

A. Description of original monument and accessories and/or subsequent restoration:

I-13 - UNKNOWN

J-13 - UNKNOWN

K-13 - UNKNOWN

B. Description of corner evidence found and/or method applied in restoring or re-establishing corner:

I-13 - 1/2" IRON FOUND

J-13 - P.K. NAIL SET - SECTION SUBDIVISION

K-13 - P.K. NAIL SET - SECTION SUBDIVISION

C. Description of monument for corner and accessories established to perpetuate locating the position of the corner:

I-13 - 1/2" IRON FOUND
WEST 54.14' NAIL NORTH SIDE TELEPHONE POLE
S. 18° E. 80.6' NAIL WEST SIDE 30" MAPLE
S. 10° W. 112.09' NAIL EAST SIDE 30" MAPLE

J-13 - P.K. NAIL SET
N. 35° E. 12.25' NAIL WEST SIDE 54" OAK
N. 65° W. 100.11' NAIL SOUTH SIDE 24" MAPLE
S. 70° W. 58.4' NAIL NORTH SIDE 20" MAPLE

K-13 - P.K. NAIL SET
N. 35° W. 48.2' P.K. WEST SIDE TELEPHONE POLE
N. 13° E. 101.0' 1/2" BOLT WEST SIDE 36" OAK
S. 71° E. 68.7' P.K. NORTH SIDE 48" ELM.



SIGNED BY Oscar Boss

DATE 8-23-72

SURVEYOR'S MICHIGAN REGISTRATION NO. 13574

(SEAL)

FOR STATE AND UNITED STATES AGENCIES:

SIGNED BY _____

CHIEF OF SURVEY PARTY

DATE _____

APPROVED AND SIGNED BY _____

MICHIGAN REGISTERED LAND SURVEYOR

DATE _____

(SEAL)

SURVEYOR'S MICHIGAN REGISTRATION NO. _____

Form No. MLM735
DOUBLEDAY BROS. & CO., KALAMAZOO, MICH.

FORM APPROVED BY MICHIGAN STATE BOARD OF REGISTRATION, JAN. 28, 1971
DISTRIBUTED BY MICHIGAN SOCIETY OF REGISTERED LAND SURVEYORS

2527
LOCKE

CERTIFICATE

MICH. P.A. 1970

50

FILED

Aug 28 12 29 PM '77
REGISTER OF DEEDS
Paul M. Lewis
WYOMING COUNTY, MICH.

REGISTER OF DEEDS STAMP AND
FILING NUMBER

ents of P.A. "4, Michigan P.A. of 1970
n index code diagram - over 1 were, in a
numented, re-monumented, recovered or
efore as required in the current manual
f Land Management or by a decree of a
s and 5 above were, in a field survey on
lished as expressed below and in con-
urveyors or, by a Decree of a Court of

ation:

re-establishing corner:

te locating the position of the corner:



8-23-72

(SEAL)

(SEAL)

BOARD OF REGISTRATION, AUG 28, 1977

26/25 - 35/36
35/36

LAND CORNER RECORDATION CERTIFICATE

FILING REQUIREMENT OF ACT 74, MICH. P.A. 1970

LIBER 216 53

FOR CORNERS OF: LOCATED IN: CORNER CODE NUMBER

1. PUBLIC LAND SURVEY 35 T. 4 S. R. 2 K-11, K-12

2. PROPERTY CONTROL- ING IN SECTION T S. R. E.

3. MISCELLANEOUS PROPERTY IN SECTION T S. R. E.

4. LOT NO. RECORDED PLAT

5. PRIVATE CLAIMS

Aug 28 12 29 PM '77

REGISTER OF DEEDS

Paul M. Lewis
WYOMING COUNTY, MICH.

REGISTER OF DEEDS STAMP AND
FILING NUMBER

1. OSCAR BOSS

do hereby certify that under requirements of P.A. "4, Michigan P.A. of 1970
the corner points mentioned lines 1 and 2 above identified with circles on index code diagram - over 1 were, in a
field survey on MAY 22 1972, established, re-established, monumented, re-monumented, recovered or
restored as expressed below and in conformance with regulations and rules therefore as required in the current manual
of survey instructions of the United States Department of the Interior, Bureau of Land Management or by a decree of a
court of law. Furthermore, that the corner points mentioned in lines 3, 4 and 5 above were, in a field survey on
19 found, recovered, restored, established or re-established as expressed below and in con-
formance with the rules of the Michigan State Board of Registration for Land Surveyors or, by a Decree of a Court of
law:

A. Description of original monument and accessories and or subsequent restoration:

K-11 - UNKNOWN

K-12 - UNKNOWN

B. Description of corner evidence found and or method applied in restoring or re-establishing corner:

K-11 - P.K. SET - 2 READ & FENCE SPLIT - SECTION SUBDIVISION

K-12 - P.K. SET SECTION SUBDIVISION

C. Description of monument for corner and accessories established to perpetuate locating the position of the corner:

K-11 - P.K. SET

N. 92° W. 26.4' 3.5" PIPE - FENCE POST

EAST 26.6' 3.5" PIPE - FENCE POST

S. 2° W. 290.8' NAIL EAST SIDE 30' OAK

K-12 - P.K. SET

N. 64° E. 29.23' NAIL SOUTH SIDE 40' OAK

S. 15° W. 115.65' NAIL EAST SIDE 40' OAK

S. 17° E. 95.52' NAIL WEST SIDE 30' OAK

SIGNED BY *Oscar Boss*

DATE 8-23-72

SURVEYOR'S MICHIGAN REGISTRATION NO. 13574

FOR STATE AND UNITED STATES AGENCIES:

SIGNED BY

CHIEF OF SURVEY PARTY

DATE

APPROVED AND SIGNED BY

MICHIGAN REGISTERED AND A PLEIN

DATE

SURVEYOR'S MICHIGAN REGISTRATION NO.

BY THE BOARD OF REGISTRATION, AUG 28, 1977

THE BOARD OF REGISTRATION, AUG 28, 1977

Contn 35 LOCKE
Contn 26

3108V
LOCKE

LAND CORNER RECORDATION CERTIFICATE

FILING REQUIREMENT OF ACT 74, MICH. P.A. 1970

LIBER 2 PG 119

FOR CORNERS OF--	LOCATED IN--	CORNER CODE NUMBER
1. PUBLIC LAND SURVEY <u>35 & 36</u>	<u>4</u> <u>N.</u> <u>2</u> <u>E.</u> <u>T.</u> <u>S.</u> <u>R.</u> <u>W.</u>	J-12, L-12
2. PROPERTY CONTROLLING IN SECTION	<u> </u> <u>N.</u> <u> </u> <u>E.</u> <u> </u> <u>S.</u> <u>R.</u> <u>W.</u>	
3. MISCELLANEOUS PROPERTY IN SECTION	<u> </u> <u>N.</u> <u> </u> <u>E.</u> <u> </u> <u>S.</u> <u>R.</u> <u>W.</u>	
4. LOT NO. <u> </u> RECORDED PLAT <u> </u>		
5. PRIVATE CLAIMS <u> </u>		

FILED

OCT 25 10 02 AM '72

REGISTER OF DEEDS

Paul M. Quinn
INGHAM COUNTY, MICH.

REGISTER OF DEEDS STAMP AND FILING NUMBER

I, Oscar Boss do hereby certify that under requirements of P.A. 74, Michigan P.A. of 1970, the corner points mentioned lines 1 and 2 above (identified with circles on index code diagram-over) were, in a field survey on Oct. 7, 1972, established, re-established, monumented, re-monumented, recovered or restored as expressed below and in conformance with regulations and rules therefore as required in the current manual of survey instructions of the United States Department of the Interior, Bureau of Land Management or by a decree of a court of law. Furthermore, that the corner points mentioned in lines 3, 4 and 5 above were, in a field survey on 19 , found, recovered, restored, established or re-established as expressed below and in conformance with the rules of the Michigan State Board of Registration for Land Surveyors or, by a Decree of a Court of law:

A. Description of original monument and accessories and or subsequent restoration:

J-12, Unknown
L-12, Unknown

B. Description of corner evidence found and/or method applied in restoring or re-establishing corner:

J-12, 1/2" Iron Set PLACE INTERSECTION
L-12, 1/2" Iron Set FENCE LINE & OCCUPATION

C. Description of monument for corner and accessories established to perpetuate locating the position of the corner:

J-12, 1/2" iron
N. 15° W. 73.8 Nail East side 24" Poplar
S. 20° E. 17.25 Nail East side 6" Poplar
S. 83° E. 12.33 Nail South side 3" Poplar
L-12, 1/2" iron
S. 55° W. 22.50 Nail South side 20" Cherry
North 8.30 Nail West side 9" Oak
East 8.63 Nail North side 10" Maple



SIGNED BY Oscar Boss DATE 10-23-72

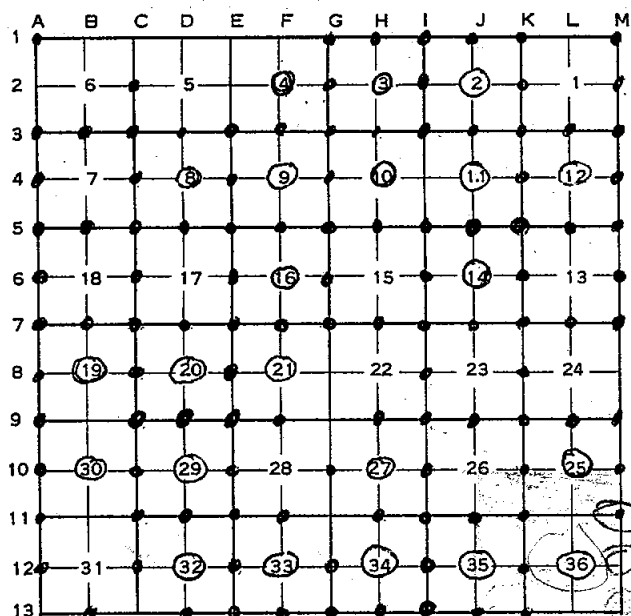
SURVEYOR'S MICHIGAN REGISTRATION NO. 13574 (SEAL)

FOR STATE AND UNITED STATES AGENCIES:

SIGNED BY CHIEF OF SURVEY PARTY DATE

APPROVED AND SIGNED BY MICHIGAN REGISTERED LAND SURVEYOR DATE (SEAL)

TOWNSHIP CORNER NUMBERING CODE DIAGRAM



CORNER INDEX

CODE NO.	FILING NUMBER	CODE NO.	FILING NUMBER
----------	---------------	----------	---------------

A-1 Liber 5 pg. 187
A-2
← A-3 Liber 4 pg. 204
← A-4 Liber 4 pg. 204
A-5 Liber 2 pg. 11
← A-6 Liber 2 pg. 15
← A-7 Liber 2 pg. 17
A-8 Liber 6 pg. 130
← A-9 Liber 5 pg. 134
← A-10 Liber 5 pg. 134
A-11 Liber 5 pg. 135
A-12 Liber 4 pg. 274
A-13

D-1
D-2
D-3 Liber 5 pg. 72
D-4 Liber 6 pg. 324
D-5 Liber 5 pg. 157
D-6
D-7 Liber 2 pg. 407
D-8 Liber 7 pg. 60
D-9 Liber 1 pg. 407
D-10 Liber 3 pg. 225
D-11 Liber 3 pg. 219
D-12 Liber 3 pg. 285
D-13 Liber 7 pg. 48

CODE NO. FILING NUMBER
G-1 Liber 5 pg. 186
G-2 Liber 3 pg. 422
G-3 Liber 3 pg. 424
G-4 Liber 3 pg. 424
G-5 Liber 3 pg. 235
G-6 Liber 7 pg. 322
G-7 Liber 3 pg. 437
G-8
G-9
G-10 Liber 5 pg. 158
G-11
G-12 Liber 3 pg. 436
G-13 Liber 5 pg. 11

H-1 Liber 5 pg. 186
H-2 Liber 3 pg. 422
H-3 Liber 3 pg. 424
H-4 Liber 3 pg. 424
H-5 Liber 2 pg. 151
H-6
H-7 Liber 2 pg. 151
H-8
H-9 Liber 5 pg. 159
H-10 Liber 5 pg. 160
H-11 Liber 5 pg. 285
H-12 Liber 6 pg. 200
H-13 Liber 6 pg. 201

B-1
B-2
B-3 Liber 5 pg. 284
B-4
B-5 Liber 2 pg. 5
B-6 Liber 4 pg. 54
← B-7 Liber 2 pg. 9
B-8 Liber 6 pg. 100
B-9
B-10 Liber 4 pg. 291
B-11
B-12
← B-13 Liber 7 pg. 142

E-1
E-2
E-3 Liber 2 pg. 455
E-4 Liber 6 pg. 324
E-5 Liber 2 pg. 107
E-6 Liber 7 pg. 322
E-7 Liber 2 pg. 407
E-8 Liber 4 pg. 252
E-9 Liber 1 pg. 407
E-10 Liber 1 pg. 515
E-11 Liber 3 pg. 223
E-12 Liber 3 pg. 285
E-13 Liber 3 pg. 543
E-5 Liber 2 pg. 311 correction

I-1 Liber 5 pg. 106
I-2 Liber 7 pg. 152
I-3 Liber 5 pg. 122
I-4
I-5 Liber 2 pg. 151
I-6 Liber 3 pg. 508
I-7 Liber 3 pg. 111
I-8 Liber 5 pg. 240
I-9 Liber 5 pg. 253
I-10 Liber 5 pg. 253
I-11 Liber 3 pg. 113
I-12 Liber 1 pg. 395
I-13 Liber 1 pg. 395

C-1
C-2 L.B.P. 362
← C-3 Liber 5 pg. 283
← C-4 Liber 6 pg. 324
← C-5 Liber 2 pg. 13
C-6 Liber 2 pg. 7
C-7 Liber 2 pg. 3
C-8 Liber 6 pg. 99
C-9 Liber 1 pg. 409
C-10 Liber 1 pg. 517
C-11 Liber 3 pg. 221
C-12 Liber 4 pg. 324
C-13

F-1
F-2 Liber 3 pg. 422
F-3 Liber 2 pg. 455
F-4 Liber 3 pg. 235
F-5 Liber 2 pg. 107
F-6 Liber 7 pg. 321
F-7 Liber 3 pg. 437
F-8 Liber 7 pg. 165
F-9 Liber 5 pg. 101
F-10
F-11 Liber 3 pg. 544
F-12 Liber 3 pg. 436
F-13 Liber 3 pg. 436

J-1 Liber 2 pg. 427
J-2 Liber 2 pg. 117
J-3 Liber 5 pg. 81
J-4 Liber 4 pg. 122
J-5 Liber 1 pg. 109
J-6 Liber 1 pg. 107
J-7 Liber 3 pg. 111
J-8
J-9 Liber 6 pg. 199
J-10
J-11 Liber 3 pg. 113
J-12 Liber 2 pg. 119
J-13 Liber 2 pg. 55

K-5 Liber 4 pg. 159

LOCKE

CORNER INDEX

CODE NO. FILING NUMBER
K-1 Liber 2 pg. 117
K-2 Liber 2 pg. 117
K-3 Liber 6 pg. 325
K-4 Liber 4 pg. 159
K-5 Liber 1 pg. 105
K-6 Liber 3 pg. 9
K-7 Liber 1 pg. 611
K-8 Liber 2 pg. 51
K-9 Liber 5 pg. 161
K-10 Liber 5 pg. 162
K-11 Liber 2 pg. 53
K-12 Liber 2 pg. 53
K-13 Liber 2 pg. 55

L-1
L-2
L-3 Liber 6 pg. 327
L-4 Liber 6 pg. 327
L-5 Liber 3 pg. 85
L-6
L-7 Liber 1 pg. 613
L-8
L-9 Liber 5 pg. 163
L-10 Liber 4 pg. 231
L-11
L-12 Liber 2 pg. 119
L-13

M-1 Liber 7 pg. 313
M-2 Liber 5 pg. 164
M-3 Liber 6 pg. 372
M-4 Liber 5 pg. 356
M-5 Liber 4 pg. 310
M-6 Liber 3 pg. 11
M-7 Liber 2 pg. 1
M-8
M-9 Liber 7 pg. 153
M-10 Liber 4 pg. 231
M-11 Liber 4 pg. 231
M-12
M-13

B-7 Liber 4 pg. 70
K-7 Liber 2 pg. 51
L-7 Liber 2 pg. 51
I-13 Liber 2 pg. 55
E-5 Liber 2 pg. 377
K-7 Liber 3 pg. 9
M-7 Liber 3 pg. 11
K-5 Liber 3 pg. 85
K-6 Liber 3 pg. 85
K-7 Liber 3 pg. 111
K-11 Liber 3 pg. 113
F-5 Liber 3 pg. 235
F-5 Liber 3 pg. 437
I-5 Liber 3 pg. 508
F-12 Liber 3 pg. 546
F-13 Liber 3 pg. 548
A-6 Liber 4 pg. 68
A-7 Liber 4 pg. 69

ADDITIONAL PAGE IS ONE AFTER THIS

LAND CORNER RECORDATION CERTIFICATE
Filing Requirement of Act 74, Mich. P.A. 1970

LIBER 7 PAGE 260

FILED

For corners in

Ingham

(County)

Located In:

Corner Code -//

1. Public Land Survey

T 4N R 2E

M-10

T 4N R 2E

M-11

T R

T R

2. Property Controlling

S

T R

in Section

S

T R

3. Miscellaneous

S

T R

Property in Sec.

S

T R

JAN 16 9 03 AM '92

REGISTER OF DEEDS

INGHAM COUNTY, MICH

Register of Deeds Stamp & File Number

4. Lot No. , Recorded Plat

5. Private Claims

I, Gary R. Boss, in a field survey on December 24, 1991, do hereby certify that under requirements of P.A. 74, Michigan P.A. of 1970, the corner points mentioned in lines 1 and 2 above were in conformance with regulations and rules therefore as required in the current manual of survey instructions of the United States Department of the Interior, Bureau of Land Management or by a decree of a Court of Law and/or that the corner points mentioned in lines 3, 4 and 5 above were in conformance with the rules of the Michigan Board of Land Surveyors or by a Decree of a Court of Law; established, re-established, monumented, re-monumented, recovered, found as expressed below:

NOTE: Not more than 4 corners, all in the same town and range, may be recorded on this certificate.

A. Description of original monument and accessories and/or subsequent restoration:

	A	B	C	D	E	F	G	H	I	J	K	L	M
2	5	5	4	3	2	1							
3													
4	7	8	9	10	11	12							
5													
6	16	17	18	19	20	21	22	23	24				
7													
8	19	20	21	22	23	24							
9													
10	30	31	32	33	34	35	36						
11													
12	31	32	33	34	35	36							
13													

B. Description of corner evidence found and/or method applied in restoring or reestablishing corner:

M-10: Found 1/2" Rerod
M-11: Found 1/2" Rerod

C. Description of monument for corner and accessories established to perpetuate locating the position of the corner:

M-10: E 1/4 Cor., Sec. 25, T4N-R2E

M-11: SE Cor., Sec. 25, T4N-R2E

Fd. 1/2" Rerod

Fd. 1/2" rerod

N25°E 30.62' Set Nail & Tag SE/S

West 33.12' Fd. Iron & Cap #3276

12" tree

S40°E 46.65' Fd Boss Iron

East 31.71' Set Nail & Tag N/S

N50°W 38.53' Fd. Nail & Tag

8" tree

#18998 NE/S 16" Walnut

S45°E 57.68' Set Nail & Tag SW/S

N80°E 38.11' Set Nail & Tag N/S

14" Maple

S35°W 46.65' Set Nail & Tag E/S

triple 10" Maple

20" tree

Signed by

Surveyor's Michigan License No.

17022

Date

1-7-92

FORM APPROVED BY MICHIGAN STATE BOARD OF LAND SURVEYORS, JAN. 28, 1971
REVISED MAY 14, 1975
REVISED JAN., 1983

2406

260

LAND CORNER RECORDATION CERTIFICATE

FILING REQUIREMENT OF ACT 74, MICH. P.A. 1970

Section 25, Locke Twp

FOR CORNERS OF:-

LOCATED IN:-

CORNER CODE NUMBER

1. PUBLIC LAND SURVEY 25 T. 4 N. R. 2 E.

L-10 M-10 M-11

2. PROPERTY CONTROLLING IN SECTION T. N. S. R. E. W.

3. MISCELLANEOUS PROPERTY IN SECTION T. N. S. R. E. W.

4. LOT NO. RECORDED PLAT

5. PRIVATE CLAIMS

46 231

FILED

JUL 7 9 23 AM '73

REGISTER OF DEEDS

Paula Johnson

INCHAM COUNTY, MICH.

REGISTER OF DEEDS STAMP AND FILING NUMBER

I, Laverne J. Hendryx, do hereby certify that under requirements of P.A. 74, Michigan P.A. of 1970, the corner points mentioned in lines 1 and 2 above were, in a field survey on AUG. 4 1975, 1975, established, re-established, monumented, re-monumented, recovered or restored as expressed below and in conformance with regulations and rules therefore as required in the current manual of survey instructions of the United States Department of the Interior, Bureau of Land Management or by a decree of a court of law. Furthermore, that the corner points mentioned in lines 3, 4 and 5 above were, in a field survey on , 19 , found, recovered, restored, established or re-established as expressed below and in conformance with the rules of the Michigan State Board of Registration for Land Surveyors or, by a Decree of a Court of law:

A. Description of original monument and accessories and/or subsequent restoration:

B. Description of corner evidence found and/or method applied in re-locating or re-establishing corner:

L-10 Center of Section 25

Found 45 iron

M-10 E 1/4 Post Sec 25

Found 4 iron

M-11 SE Cor Sec 25

Found gas pipe

C. Description of monument for corner and accessories established to perpetuate locating the position of the corner:

L-10 45 iron

8" Walnut SSE 31° 6"

Post N. 24° 6"

4" Walnut NW 30° 0'

M-10 4 iron

18" Maple SW 46.2

20" Maple WSW 73.0

24" Soft Maple E 23.75

Iron S. 72.05

M-11 gas pipe

44 iron W 33.0

Tag 14" Walnut NW 38.1

Tag 12" Maple SE 47.32

gas pipe S 64.3

SIGNED BY Laverne J. Hendryx DATE July 6/78


SURVEYOR'S MICHIGAN REGISTRATION NO. 3276

FOR STATE AND UNITED STATES AGENCIES:

SIGNED BY DATE

APPROVED AND SIGNED BY DATE

SURVEYOR'S MICHIGAN REGISTRATION NO.



INGHAM COUNTY-LOCKE TWP.

LAND CORNER RECORDATION CERTIFICATE

FILING REQUIREMENT OF ACT 74, MICH. P.A. 1970

515 32

FOR CORNERS OF--	LOCATED IN--	CORNER CODE NUMBER
1. PUBLIC LAND SURVEY	T. 4 N. R. 2 E.	M-11
2. PROPERTY CONTROLLING IN SECTION	T. N. S. R. W.	
3. MISCELLANEOUS PROPERTY IN SECTION	T. N. S. R. W.	
4. LOT NO.	RECORDED PLAT	
5. PRIVATE CLAIMS		

FILED

OCT 25 1 31 PM '78

REGISTER OF DEEDS

Paul Johnson
INGHAM COUNTY, MICH.
REGISTER OF DEEDS STAMP AND
FILING NUMBER

I, Ronnie M. Lester, do hereby certify that under requirements of P.A. 74, Michigan P.A. of 1970, the corner points mentioned in lines 1 and 2 above were, in a field survey on Aug. 16, 1978, established, re-established, monumented, re-monumented, recovered or restored as expressed below and in conformance with regulations and rules therefore as required in the current manual of survey instructions of the United States Department of the Interior, Bureau of Land Management or by a decree of a court of law. Furthermore, that the corner points mentioned in lines 3, 4 and 5 above were, in a field survey on Aug. 16, 1978, found, recovered, restored, established or re-established as expressed below and in conformance with the rules of the Michigan State Board of Registration for Land Surveyors or, by a Decree of a Court of law:

A. Description of original monument and accessories and/or subsequent restoration:

M-11

Post set in original government survey dated March to April, 1826 by Joseph Wampler. Corner referred to in a survey by John McCreary, County Surveyor, no date given. Corner referred to in a Recorded Land Survey (PA 132), L.2, P.432-436, by LaVerne Hendryx, R.L.S. #3276, dated Aug. 4, 1975. Corner subsequently recorded as gas pipe by LaVerne Hendryx, R.L.S. #3276, dated July 6, 1978 on Corner Recordation Certificate, L.4, P. 231 (PA 74).

B. Description of corner evidence found and/or method applied in restoring or re-establishing corner:

M-11

Excavated hole 5' x 5' to an average depth of 2.5' east of and including the centerline of Herrington Road on extended fence line to the west. Found 1" gas pipe, at road surface, + 2.0' east of centerline of Herrington Road on extended fence line to the west. Measured south 64.28' to 1" pipe, corner recorded as A-11, Conway Twp., T4N-R3E, Livingston County, Form 352 (PA 74). G.L.O. falling distance between A-11 and M-11 noted as 67.98'. Measured north to M-10 + 2650' and south + 2650' to M-12. Accepted iron pipe as corner recorded by LaVerne Hendryx, R.L.S. #3276, L.4, P.231 (PA 74). Excavation conducted by Ingham Co. Survey & Remonumentation Project

C. Description of monument for corner and accessories established to perpetuate locating the position of the corner:


NE Corner, Section 36, T4N-R2E

Set 4" x 36" concrete monument with 1/2" x 38" rerod, cap #18998, in location of gas pipe described above:

Nail & tag, #18998, east side 15" Walnut, NW, 38.19' *M=38.53*
Nail & tag, #18998, north side 8" Maple, West, 17.90' *Q=17.90*
Nail & tag, #18998, east side 10" Maple, ESE, 47.83' *Q=47.83*
Nail & tag, #18998, west side 22" Oak, WSW, 57.59' *Q=57.59*
Found 1" pipe, A-11, Conway Twp., T4N-R3E, South, 64.28'

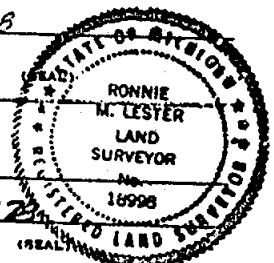
SIGNED BY Ronnie M. Lester DATE 10/19/78

SURVEYOR'S MICHIGAN REGISTRATION NO. #18998



APPROVED AND SIGNED BY *David R. Lester* DATE 10-25-78
DIRECTOR, Ingham County Survey and Remonumentation Project

SURVEYOR'S MICHIGAN REGISTRATION NO. #17624



1419

MAY PLACE SKETCH ON BACK OR ATTACHED SHEET

FORM APPROVED BY MICHIGAN STATE BOARD OF REGISTRATION, JAN. 28, 1971
REVISED MAY 14, 1978

LAND CORNER RECORDATION CERTIFICATE

FILING REQUIREMENT OF ACT 74, MICH. P.A. 1970
Section 25, Locke Twp

4 N 231

FOR CORNERS OF: LOCATED IN: CORNER CODE NUMBER
1. PUBLIC LAND SURVEY 25 T. 4 N. R. 2 E. L-10 M-10 M-11
2. PROPERTY CONTROLLING IN SECTION T. S. R. E. W.
3. MISCELLANEOUS PROPERTY IN SECTION T. S. R. E. W.
4. LOT NO. RECORDED PLAT
5. PRIVATE CLAIMS

JUL 7 9 23 AM '78

REGISTER OF DEEDS
Dante Johnson
INGHAM COUNTY, MICH.

REGISTER OF DEEDS STAMP AND FILING NUMBER

I, Laverne J. Hendryx, do hereby certify that under requirements of P.A. 74, Michigan P.A. of 1970, the corner points mentioned in lines 1 and 2 above were, in a field survey on Aug 4 1975, established, re-established, monumented, re-monumented, recovered or restored as expressed below and in conformance with regulations and rules therefore as required in the current manual of survey instructions of the United States Department of the Interior, Bureau of Land Management or by a decree of a court of law. Furthermore, that the corner points mentioned in lines 3, 4 and 5 above were, in a field survey on 19, found, recovered, restored, established or re-established as expressed below and in conformance with the rules of the Michigan State Board of Registration for Land Surveyors or, by a Decree of a Court of law:

A. Description of original monument and accessories and or subsequent restoration:

B. Description of corner evidence found and or method applied in rearing or re-establishing corner:

L-10 Center of Section 25
found 25 iron
M-10 E 1/2 Post Sec 25
found 4 iron
M-11 SE Cor Sec 25
found gas pipe

C. Description of monument for corner and accessories established to perpetuate locating the position of the corner:

L-10 25 iron
8" Walnut SSE 31.6"
Post N. 24.6"
4" Walnut NW 30.0"
M-10 4 iron
18" Maple SW 46.2
20" Maple WSW 73.0
24" Soft Maple E 23.75
Iron S. 72.05
M-11 941 pipe
4 1/2 iron W 33.0
Tap 18" Walnut NW 38.1
Tap 12" Maple SE 47.32
941 pipe S 64.3

SIGNED BY Laverne J. Hendryx DATE July 6, 1978


SURVEYOR'S MICHIGAN REGISTRATION NO. 32276

FOR STATE AND UNITED STATES AGENCIES:

SIGNED BY _____ DATE _____

APPROVED AND SIGNED BY _____ DATE _____

SURVEYOR'S MICHIGAN REGISTRATION NO. _____



LAND CORNER

FILING RE

FOR CORNERS OF: LOC

1. PUBLIC LAND SURVEY T. 2

2. PROPERTY CONTROLLING IN SECTION T

3. MISCELLANEOUS PROPERTY IN SECTION T

4. LOT NO. RECORDED PLAT

5. PRIVATE CLAIMS

I, George M. Young, do hereby certify that under requirements of P.A. 74, Michigan P.A. of 1970, the corner points mentioned in lines 1 and 2 above were, in a field survey on Aug 4 1975, established, re-established, monumented, re-monumented, recovered or restored as expressed below and in conformance with regulations and rules therefore as required in the current manual of survey instructions of the United States Department of the Interior, Bureau of Land Management or by a decree of a court of law. Furthermore, that the corner points mentioned in lines 3, 4 and 5 above were, in a field survey on 19, found, recovered, restored, established or re-established as expressed below and in conformance with the rules of the Michigan State Board of Registration for Land Surveyors or, by a Decree of a Court of law:

A. Description of original monument and

L-7 Original monument and

L-8 " " "

M-7 " " "

B. Description of corner evidence found and

L-7 Found anchor post acco

L-8 Set 1/2" steel rod at

M-7 Set 1/2" steel rod flu

corner M-8.

C. Description of monument for corner and

L-7 #16 Nail & Washer in 8"

#16 Nail & Cap in 18"

#16 Nail & Cap in 36"

Anchor Post (1/2" re-ro

L-8 Nail & Washer in 24" As

#16 Nail & Cap in 30"

Nail & Washer in 24" M

1/2" steel rod flush w

SIGNED BY George M. Young

SURVEYOR'S MICHIGAN REGISTRATION

FOR STATE AND UNITED STATES AGE

SIGNED BY _____

APPROVED AND SIGNED BY _____

SURVEYOR'S MICHIGAN REGISTRATION

N 6 post S 40 35
NE Cor S 42 35
NW cor S 42 35

478
LOCKE

LOCKE

LAND CORNER RECORDATION CERTIFICATE
FILING REQUIREMENT OF ACT 74, MICH. P.A. 1970

LIBER 3 PG 113

FOR CORNERS OF--	LOCATED IN--	CORNER CODE NUMBER
1. PUBLIC LAND SURVEY 35	T. 4 N. R. 2 E.	J-11, K-11 I-11
2. PROPERTY CONTROLLING IN SECTION	T. N. S. R. E.	
3. MISCELLANEOUS PROPERTY IN SECTION	T. N. S. R. E.	
4. LOT NO.	RECORDED PLAT	
5. PRIVATE CLAIMS		

APR 16 AM 11 13

JULIA G. BLACKBURN
REGISTER OF DEEDS
MICHIGAN COUNTY, MICH.

REGISTER OF DEEDS STAMP AND
FILING NUMBER

I, Oscar Boss do hereby certify that under requirements of P.A. 74, Michigan P.A. of 1970, the corner points mentioned in lines 1 and 2 above (identified with circles on index code diagram-over) were, in a field survey on August 16, 1973, established, re-established, monumented, re-monumented, recovered or restored as expressed below and in conformance with regulations and rules therefore as required in the current manual of survey instructions of the United States Department of the Interior, Bureau of Land Management or by a decree of a court of law. Furthermore, that the corner points mentioned in lines 3, 4 and 5 above were, in a field survey on 19, found, recovered, restored, established or re-established as expressed below and in conformance with the rules of the Michigan State Board of Registration for Land Surveyors or, by a Decree of a Court of law:

FILED

A. Description of original monument and accessories and/or subsequent restoration:

J-11 unknown
K-11 unknown
I-11 Unknown

APR 25 9 21 AM '74

REGISTER OF DEEDS
Paul M. Lewis
MICHIGAN COUNTY, MICH.

B. Description of corner evidence found and/or method applied in restoring or re-establishing corner:

J-11 1/2" Iron set in hole of old fence post at the fence intersection
K-11 1/2" Iron
I-11 fd. 4" i-beam; set, 1/2" re-rod

C. Description of monument for corner and accessories established to perpetuate locating the position of the corner:

J-11 N 1/2 Corner	I-11 NW CORNER, Sec. 35
S. 80° W 13.89 ft. Nail S/S 8" Tree	N. 83° W. 27.06 Nail S/S 28" tree
S. 62° W 12.17 ft. Nail S/S 6" Tree	S. 65° W. 33.92 Nail N/S 40" Maple
S. 17° E 24.63 ft. Nail W/S 6" Tree	S. 42° E. 28.0 Nail N/S 32" Maple
K-11 NE Corner	
N. 24° W 154.7 ft. Nail E/S power pole	FD
N. 85° W 61.15 ft. Nail N/S power pole	FD
N. 85° E 123.42 ft. Nail S/S power pole	LOWE

SIGNED BY Oscar Boss DATE 4-10-74
SURVEYOR'S MICHIGAN REGISTRATION NO. 13574

FOR STATE AND UNITED STATES AGENCIES:

SIGNED BY

2527
LOCKE

CERTIFICATE

P.A.1970

FILED

AUG 28 12 29 PM '72

REGISTER OF DEEDS
Paul M. Lewis
MICHIGAN COUNTY, MICH.

REGISTER OF DEEDS STAMP AND
FILING NUMBER

P.A. 74, Michigan P.A. of 1970
code diagram - over) were, in a
re-monumented, recovered or
required in the current manual
management or by a decree of a
above were, in a field survey on
expressed below and in con-
or, by a Decree of a Court of

shing corner:

ing the position of the corner:

3-72

(SEAL)

(SEAL)

26/25 - 35/36
35/36

LAND CORNER RECORDATION CERTIFICATE

FILING REQUIREMENT OF ACT 74, MICH. P.A.1970

LIBER 216-53

FOR CORNERS OF: LOCATED IN: CORNER CODE NUMBER

1. PUBLIC LAND SURVEY 35 T. 4 S. R. 2 E. K-11, K-12

2. PROPERTY CONTROL- ING IN SECTION S. R. E.

3. MISCELLANEOUS PROPERTY IN SECTION S. R. E.

4. LOT NO. RECORDED PLAT

5. PRIVATE CLAIMS

FILED

AUG 28 12 29 PM '72

REGISTER OF DEEDS
Paul M. Lewis
MICHIGAN COUNTY, MICH.

REGISTER OF DEEDS STAMP AND
FILING NUMBER

1. OSCAR BOSS do hereby certify that under requirements of P.A. 74, Michigan P.A. of 1970
the corner points mentioned lines 1 and 2 above (identified with circles on index code diagram - over) were, in a
field survey on MAY 22 1972, established, re-established, monumented, re-monumented, recovered or
restored as expressed below and in conformance with regulations and rules therefore as required in the current manual
of survey instructions of the United States Department of the Interior, Bureau of Land Management or by a decree of a
court of law. Furthermore, that the corner points mentioned in lines 3, 4 and 5 above were, in a field survey on
1972, found, recovered, restored, established or re-established as expressed below and in con-
formance with the rules of the Michigan State Board of Registration for Land Surveyors or, by a Decree of a Court of
law:

A. Description of original monument and accessories and or subsequent restoration:

K-11 - UNKNOWN

K-12 - UNKNOWN

B. Description of corner evidence found and or method applied in restoring or re-establishing corner:

K-11 - P.K. SET - ROAD & FENCE SPLIT - SECTION SUBDIVISION

K-12 - P.K. SET - SECTION SUBDIVISION

C. Description of monument for corner and accessories established to perpetuate locating the position of the corner:

K-11 - P.K. SET
N. 92° W. 26.4' 35" PIPE - FENCE POST 60' E
EAST 26.4' 35" PIPE - FENCE POST 60' E
S. 2° W. 290.8' NAIL EAST SIDE 30' OAK FO
K-12 - P.K. SET
N. 64° E. 29.23' NAIL SOUTH SIDE 40' OAK
S. 15° W. 115.65' NAIL EAST SIDE 40' OAK
S. 17° E. 95.52' NAIL WEST SIDE 30' OAK

SIGNED BY Oscar Boss

DATE 8-23-72

SURVEYOR'S MICHIGAN REGISTRATION NO. 13574

FOR STATE AND UNITED STATES AGENCIES:

SIGNED BY

CHIEF OF SURVEY PARTY

DATE

APPROVED AND SIGNED BY

MICHIGAN REGISTERED LAND SURVEYOR

DATE

SURVEYOR'S MICHIGAN REGISTRATION NO.