

LAND CORNER RECORDATION CERTIFICATE

Filing Requirement of Act 74, Mich. P.A. 1970

For corners in
MERIDIAN TOWNSHIP
INGHAM
(County)

Located In:

Corner Code #

1. Public Land Survey T 4N R 1W K-3
2. Property Controlling S T R
- in Section S T R
3. Miscellaneous S T R
- Property in Sec. S T R
4. Lot No. , Recorded Plat
5. Private Claims

Paula Johnson
INGHAM COUNTY
REGISTER OF DEEDS

RECORDED

L-10 P-370

CRNR 11.00

2002-080995

2002-080995
Page: 1 of 2

12/11/2002 02:58P

Register of Deeds Stamp & File Number

	A	B	C	D	E	F	G	H	I	J	K	L	M
1													
2	6		5		4		3		2		1		
3													
4	7		8		9		10		11		12		
5													
6	18		17		16		15		14		13		
7													
8	19		20		21		22		23		24		
9													
10	30		29		28		27		26		25		
11													
12	31		32		33		34		35		36		
13													

I, LARRY A. BRYAN, in a field survey on MARCH 23, 2001 do hereby state that under requirements of P.A. 74, Michigan P.A. of 1970, the corner points mentioned in lines 1 and 2 above were in conformance with regulations and rules therefore as required in the current manual of survey instructions of the United States Department of the Interior, Bureau of Land Management or by a decree of a Court of Law and /or that the corner points mentioned in lines 3, 4 and 5 above were in conformance with the rules of the Michigan Board of Land Surveyors or by a Decree of a Court of Law; established, re-established, monumented, recovered, found as expressed below:

NOTE: Not more than 2 corners, all in the same town and range, may be recorded on this certificate.

A. Description of original monument and accessories and/or subsequent restoration:

- 1). 1-26-27: U.S. PUBLIC LAND SURVEY FIELD NOTES DEPUTY SURVEYOR MUSGROVE EVANS "80.00 SET POST COR. SEC. 1, 2, 11 & 12 WHICH, WO 8 in. N72W 18 LKS, WO 8 in. S82E 21 LKS."
- 2). 12-11-1843 RECORD OF SURVEYS, VOLUME 1, PAGE COUNTY SURVEYOR A. JACKSON REFERENCES CORNER, REPEATS WITNESSES FROM A-1 BUT DOES NOT DESCRIBE MONUMENT. DISTANCE TO L-3 AND K-4 GIVEN AS 159r 7lks (2628.12 FEET).
- 3). 5-3-73 CERTIFIED BOUNDARY SURVEY (RECORDED 8-24-73 L1, P893), RON HELSEL P.S. #18994 NOTES FOUND 1/2" BAR AND THE FOLLOWING WITNESSES: N & T 18" MAPLE S65°E 38.25', N & T 18" MAPLE N90°E 50.70', UTILITY POLE N30°W 130.91'.
- 4). 5-3-73 LAND CORNER RECORDATION CERTIFICATE (SIGNED 5-11-73, FILED 5-29-73 L2, P439) RON HELSEL P.S. #18994, "PART A: ORIGINAL CORNER AND WITNESSES LOST. PART B: FOUND 1/2" IRON REBAR AT INTERSECTION OF THE N-S AND THE E-W FENCE ROWS. ABUTING CONSUMERS POWER R.O.W. IN ACCORD WITH G.L.O. MEASUREMENTS". WITH THE SAME WITNESSES AS IN A-3.
- 5). 6-18-73 (REVISED 1-15-74) CERTIFIED BOUNDARY SURVEY (RECORDED 5-10-74 L1, P1169), RON HELSEL P.S. #18994 NOTES FOUND 1/2" BAR AND SHOWS THE SAME WITNESSES AS IN A-3.

(CONTINUED ON BACK)

B. Description of corner evidence found and/or method applied in restoring or reestablishing corner:

FOUND 1/2" BAR, 18 INCHES DEEP AT THE BASE OF LARGE ROCK IN A BASKET OF SMALL STONES WITH FENCES EAST, WEST AND SOUTH, ±20' EAST OF CENTERLINE OF CONSUMERS POWER LINE AND ±200' SOUTH OF THE CENTERLINE OF RAILROAD TRACKS. FOUND NO OTHER EVIDENCE OF CORNER. FOUND NAIL IN SOUTH SIDE 30" OAK, S65°W, 38.18' (38.23' FROM A-12). FOUND BOLT ON NORTHEAST TOWER LEG S80°W 11.25' (11.22' FROM A-12). FOUND PLAT MONUMENT EAST 99.93' (100.00' FROM A-10). ACCEPTED 1/2" BAR AS THE PERPETUATION OF K-3 AND SET 3/4" SMOOTH BAR AND 2-1/2" ALUMINUM CAP STAMPED "P.A. 345, 25832, INGHAM COUNTY". FIELD MEASUREMENTS K-3 TO K-2 2688.99 FEET, K-3 TO K-4 2635.79 FEET AND K-3 TO L-3 2635.39 FEET.

C. Description of monument for corner and accessories established to perpetuate locating the position of the corner:

K-3, SET 3/4" SMOOTH BAR AND 2-1/2" ALUMINUM CAP STAMPED "P.A. 345, 25832, INGHAM COUNTY" AND TOOK THE FOLLOWING WITNESSES.

FOUND 1/2" BAR AND CAP #39100 (TERRY L. WIEGMAN P.S.), EAST, 80.86'.
FOUND CONCRRETE MONUMENT, NORTHWEST CORNER OF COUNTRY PLACE SUBDIVISION No. 2 EAST, 99.93'.
FOUND NAIL AND TAG #39100 (TERRY L. WIEGMAN P.S.) IN NORTH SIDE 30" OAK, S65°W, 38.10'.
FOUND NAIL AND TAG #39100 (TERRY L. WIEGMAN P.S.) IN NORTH SIDE 10" OAK, N70°E, 48.31'.
FOUND EAST BOLT ON SOUTHEAST TOWER LEG, S30°W, 24.00'.
FOUND EAST BOLT ON NORTHEAST TOWER LEG, S80°W, 11.22'.

Signed by Larry A. Bryan
Surveyor's Michigan License No. 25832


10-29-02
Date



FORM APPROVED BY MICHIGAN STATE BOARD OF PROFESSIONAL SURVEYORS, JAN. 28, 1971
REVISED MAY 14, 1975
REVISED JAN., 1983
REVISED OCT., 1995

P.A. 345 INGHAM COUNTY
PEER APPROVED 9/24/2002 RL

- 6). 8-15-80 CERTIFIED BOUNDARY SURVEY (RECORDED 1-27-87 L5, P146), DAVID L. CLIFFORD P.S. #25387 NOTES CORNER AS PREVIOUSLY RECORDED. NO WITNESSES GIVEN.
- 7). 11-13-81 CERTIFIED BOUNDARY SURVEY (RECORDED 1-27-87 L5, P144), DAVID L. CLIFFORD P.S. #25387 NOTES CORNER. NO WITNESSES GIVEN.
- 8). 4-16-86 TRAILS AT LAKE LANSING SUBDIVISION NO. 1 (RECORDED 8-14-86, LIBER 40 OF PLATS, PAGES 42 THROUGH 44), DAVID L. CLIFFORD P.S. #25837 SHOWS THE SOUTHEAST CORNER OF SECTION 2, T4N, R1W, AND A DISTANCE OF 2642.16 FEET FROM K-3 TO K-2, BUT DOES NOT REFERENCE A MONUMENT OR GIVE WITNESSES.
- 9). 2-16-87 COUNTRY PLACE SUBDIVISION (RECORDED 5-9-87, LIBER 41 OF PLATS, PAGES 37 AND 38), JAMES A. PORTER P.S. #19003 SHOWS THE NORTHWEST CORNER OF SECTION 12, T4N, R1W, AND A DISTANCE OF 2635.61 FEET FROM K-3 TO L-3 AND 2636.23 FEET FROM K-3 TO K-4, BUT DOES NOT REFERENCE A MONUMENT OR GIVE WITNESSES.
- 10). 8-12-87 COUNTRY PLACE SUBDIVISION NO. 2 (RECORDED 12-4-87, LIBER 42 OF PLATS, PAGES 36 AND 37), JAMES A. PORTER P.S. #19003 SHOWS THE NORTHWEST CORNER OF SECTION 12, T4N, R1W, AND A DISTANCE OF 2635.61 FEET FROM K-3 TO L-3 AND 2636.23 FEET FROM K-3 TO K-4, BUT DOES NOT REFERENCE A MONUMENT OR GIVE WITNESSES.
- 11). 6-9-87 TRAILS AT LAKE LANSING SUBDIVISION NO. 2 (RECORDED 12-7-87, LIBER 40 OF PLATS, PAGES 29 THROUGH 31), DAVID L. CLIFFORD P.S. #25837 SHOWS THE SOUTHEAST CORNER OF SECTION 2, T4N, R1W, AND A DISTANCE OF 2642.16 FEET FROM K-3 TO K-2, BUT DOES NOT REFERENCE A MONUMENT OR GIVE WITNESSES.
- 12). 7-21-87 CERTIFIED BOUNDARY SURVEY (UNRECORDED), LARRY A. BRYAN P.S. #25832 STATES THAT HE FOUND A 1/2" BAR AT THE INTERSECTION OF EAST, WEST AND SOUTH FENCE, LIBER 2, PAGE 439, AND SHOWS THE FOLLOWING WITNESSES. FOUND CENTER OF NORTH BOLT NORTHEAST LEG OF POWER TOWER S80°W 11.22' AND SET NAIL IN SOUTH SIDE 48" OAK S65°E, 38.25', AND SHOWS A DISTANCE OF 2635.51' K-3 TO L-3.
- 13). 9-25-87 COUNTRY PLACE SUBDIVISION NO. 3 (RECORDED 12-11-87, LIBER 42 OF PLATS, PAGES 27 AND 28), JAMES A. PORTER P.S. #19003 SHOWS THE NORTHWEST CORNER OF SECTION 12, T4N, R1W, AND A DISTANCE OF 2635.61 FEET FROM K-3 TO L-3 AND 2636.23 FEET FROM K-3 TO K-4, BUT DOES NOT REFERENCE A MONUMENT OR GIVE WITNESSES.
- 14). 3-3-89 TRAILS AT LAKE LANSING SUBDIVISION NO. 3 (RECORDED 12-2-89, LIBER 45 OF PLATS, PAGES 4 THROUGH 6), DAVID L. CLIFFORD P.S. #25837 SHOWS THE SOUTHEAST CORNER OF SECTION 2, T4N, R1W, AND A DISTANCE OF 2642.16 FEET FROM K-3 TO K-2, BUT DOES NOT REFERENCE A MONUMENT OR GIVE WITNESSES.
- 15). 3-18-91 CERTIFIED BOUNDARY SURVEY (UNRECORDED), LARRY A. BRYAN P.S. #25832 STATES THAT HE FOUND A 1/2" BAR AT THE INTERSECTION OF EAST, WEST AND SOUTH FENCE, LIBER 2, PAGE 439, WITH THE SAME MONUMENT AND WITNESSES FROM A-12.
- 16). 2-17-92 CERTIFIED BOUNDARY SURVEY (UNRECORDED), LARRY A. BRYAN P.S. #25832 STATES THAT HE FOUND A 1/2" BAR AT THE INTERSECTION OF EAST, WEST AND SOUTH FENCE, LIBER 2, PAGE 439, WITH THE SAME MONUMENT AND WITNESSES FROM A-12.
- 17). 11-13-92 CERTIFIED BOUNDARY SURVEY (UNRECORDED), LARRY A. BRYAN P.S. #25832 STATES THAT HE FOUND A 1/2" BAR AT THE INTERSECTION OF EAST, WEST AND SOUTH FENCE, LIBER 2, PAGE 439, WITH THE SAME MONUMENT AND WITNESSES FROM A-12.
- 18). 5-5-94 CERTIFIED BOUNDARY SURVEY (UNRECORDED), LARRY A. BRYAN P.S. #25832 STATES THAT HE FOUND A 1/2" BAR AT THE INTERSECTION OF EAST, WEST AND SOUTH FENCE, LIBER 2, PAGE 439, WITH THE SAME MONUMENT AND WITNESSES FROM A-12.



2002-080995

Page: 2 of 2

12/11/2002 02:58P

LAND CORNER RECORDATION CERTIFICATE
Filing Requirement of Act 74, Mich. P.A. 1970

For corners in
MERIDIAN TOWNSHIP
INGHAM
(County)

Located In:

Corner Code #

1. Public Land Survey T 4N R 1W
2. Property Controlling S T R
in Section S T R
3. Miscellaneous S T R
Property in Sec. S T R
4. Lot No. , Recorded Plat
5. Private Claims

K-1, Amended K-1



2001-065281
Page: 1 of 2
12/06/2001 03:22P

Register of Deeds Stamp & File Number

I, LARRY A. BRYAN, in a field survey on MARCH 23, 2001 do hereby state that under requirements of P.A. 74, Michigan P.A. of 1970, the corner points mentioned in lines 1 and 2 above were in conformance with regulations and rules therefore as required in the current manual of survey instructions of the United States Department of the Interior, Bureau of Land Management or by a decree of a Court of Law and /or that the corner points mentioned in lines 3, 4 and 5 above were in conformance with the rules of the Michigan Board of Land Surveyors or by a Decree of a Court of Law; established, re-established, monumented, recovered, found as expressed below:

NOTE: Not more than 2 corners, all in the same town and range, may be recorded on this certificate.

A. Description of original monument and accessories and/or subsequent restoration:

- 1). 1-26-27: U.S. PUBLIC LAND SURVEY FIELD NOTES DEPUTY SURVEYOR MUSGROVE EVANS 79.90 INT N BDRY 21 LKS (13.86') E OF POST COR OF SECS 35 & 36 T5N R1W AND SET POST COR SECS 1 & 2 FROM WHICH TAM 5 IN S59E 20 LKS, DO 6 in. S65W 17 LKS.

- 2). I FIND NO MENTION OF THIS CORNER IN COUNTY SURVEYORS RECORDS.

- 3). 6-15-79 CERTIFIED BOUNDARY SURVEY (RECORDED 2-13-80 L3, P1175), DAVID L. CLIFFORD P.S. #25837 SHOWS THE NE CORNER, SECTION 2, T4N, R1W, MERIDIAN TWP., INGHAM CO., MI., AS BEING 17.20' EAST OF THE SOUTHEAST CORNER, SECTION 35, T5N, R1W, BATH TWP., CLINTON CO., MI, BUT GIVES NO MONUMENT OR WITNESSES. HE SHOWS THAT THE DISTANCE FROM K-1 TO K-2 IS 2634.90'.

(CONTINUED ON BACK)

B. Description of corner evidence found and/or method applied in restoring or reestablishing corner:

FOUND 4" STEEL POST WITH PINCHED TOP IN MARSH 10' EAST OF THE CENTERLINE OF OUTLET TO MUD LAKE AND 17' EAST OF FENCE EXTENDED SOUTH. FOUND CLINTON COUNTY REMONUMENTATION MONUMENT #13039 (ARDEN PIERSON P.S.) FOR K-13, WEST 16.74', FOUND NAIL AND TAG #39100 IN WEST SIDE 10" STUMP (10' HIGH), NORTH, 27.05'. FOUND NAIL AND TAG #25832 IN WEST SIDE 8" MAPLE, S15°W, 118.65'. ACCEPTED 4" STEEL POST AS THE PERPETUATION OF K-1 AND PLACED 3/4" SMOOTH BAR AND 2-1/2" ALUMINUM CAP STAMPED "P.A. 345, 25832, INGHAM COUNTY" NEXT TO IT. 4" STEEL POST IS 0.62 FEET NORTH OF THE STANDARD LINE BETWEEN K-13 AND L-13 BATH TOWNSHIP, CLINTON COUNTY, MICHIGAN, THEREFOR SET 2" BLACK WATER PIPE AND CAP STAMPED "P.A. 345, 25832, INGHAM COUNTY" FOR AMENDED CORNER 0.62 FEET SOUTH OF 4" STEEL POST ON THE BATH TOWNSHIP LINE. MEASURED DISTANCE K-1 TO L-1 2655.04 FEET AND K-1 TO K-2 2633.71 FEET.

C. Description of monument for corner and accessories established to perpetuate locating the position of the corner:

K-1, 4" STEEL POST WITH 3/4" SMOOTH BAR AND 2-1/2" ALUMINUM CAP STAMPED "P.A. 345, 25832, INGHAM COUNTY" PLACE NEXT TO IT, AND TOOK THE FOLLOWING WITNESSES.

FOUND 2 1/2" DIAMETER TUBE WITH BRASS CAP STAMPED #13039 (ARDEN PIERSON P.S.), FOR K-13 BATH TOWNSHIP, WEST 16.74'.

FOUND NAIL AND TAG #39100 IN WEST SIDE 10" STUMP (10' HIGH), NORTH, 27.05'.

FOUND NAIL AND TAG #25832 IN WEST SIDE 8" MAPLE, S15°W, 118.65'.

SET "KEBS" NAIL AND TAG IN EAST SIDE 4" ASH, S25°E, 8.13'.

SET "KEBS" NAIL AND TAG IN SOUTH SIDE 6" Ash, N75°E, 58.87'

AMENDED K-1 2" BLACK WATER PIPE AND 2-1/2" ALUMINUM CAP STAMPED "P.A. 345, 25832, INGHAM COUNTY" FOR AMENDED CORNER 0.62 FEET SOUTH OF 4" STEEL POST ON THE BATH TOWNSHIP LINE.

FOUND 2 1/2" DIAMETER TUBE WITH BRASS CAP STAMPED #13039 (ARDEN PIERSON P.S.), FOR K-13 BATH TOWNSHIP, WEST, 16.74'.

FOUND NAIL AND TAG #39100 IN WEST SIDE 10" STUMP, NORTH 27.62'


FOUND "KEBS" NAIL AND TAG IN EAST SIDE 4" ASH, S20°E, 7.78'

FOUND "KEBS" NAIL AND TAG IN SOUTH SIDE 6" ASH, N75°E, 59.00'

Signed by Larry A. Bryan
Surveyor's Michigan License No. 25832

Date

12-3-01



P.A. 345 INGHAM COUNTY
PEER APPROVED 10/30/2001 RL

- 4). 4-30-85 CERTIFIED BOUNDARY SURVEY (RECORDED 9-21-90, L4, P29, CLINTON COUNTY RECORDS), LARRY A. BRYAN, P.S. #25832 NOTES FOUND 4" STEEL POST AT NORTHWEST CORNER OF SECTION 1, T4N, R1W 17.00' EAST OF FOUND 1-1/2" GALVANIZED PIPE AT THE SOUTHWEST CORNER OF SECTION 36, T5N, R1W.
- 5). 5-17-85 CERTIFIED BOUNDARY SURVEY (RECORDED 9-21-90, L4, P26, CLINTON COUNTY RECORDS), LARRY A. BRYAN, P.S. #25832 NOTES FOUND 4" STEEL POST AT NORTHWEST CORNER OF SECTION 1, T4N, R1W 17.00' EAST OF FOUND 1-1/2" GALVANIZED PIPE AT THE SOUTHWEST CORNER OF SECTION 36, T5N, R1W.
- 6). 7-13-88 CERTIFIED BOUNDARY SURVEY (RECORDED 8-11-90, L3, P670, CLINTON COUNTY RECORDS), LARRY A. BRYAN, P.S. #25832 NOTES FOUND 4" STEEL POST AT NORTHWEST CORNER OF SECTION 1, T4N, R1W 17.00' EAST OF FOUND 1-1/2" GALVANIZED PIPE AT THE SOUTHWEST CORNER OF SECTION 36, T5N, R1W.
- 7). 1-30-89 CERTIFIED BOUNDARY SURVEY (RECORDED 2-2-90, L3, P533, CLINTON COUNTY RECORDS), LARRY A. BRYAN, P.S. #25832 NOTES FOUND 4" STEEL POST AT NORTHWEST CORNER OF SECTION 1, T4N, R1W 17.00' EAST OF FOUND 1-1/2" GALVANIZED PIPE AT THE SOUTHWEST CORNER OF SECTION 36, T5N, R1W.
- 8). 4-6-90 CERTIFIED BOUNDARY SURVEY (RECORDED 6-24-94, L4, P487, CLINTON COUNTY RECORDS), LARRY A. BRYAN, P.S. #25832 NOTES FOUND 4" STEEL POST AT NORTHWEST CORNER OF SECTION 1, T4N, R1W 17.00' EAST OF FOUND 1-1/2" GALVANIZED PIPE AT THE SOUTHWEST CORNER OF SECTION 36, T5N, R1W.
- 9). 7-26-96 CERTIFIED BOUNDARY SURVEY (RECORDED 8-15-96, L705, P512, CLINTON COUNTY RECORDS), TERRY L. WIEGMAN, P.S. #39100 NOTES FOUND 4" STEEL POST (NE COR. SEC. 2, T4N, R1W) 16.8' EAST OF FOUND 1-1/2" GALVANIZED PIPE ±5' TALL AT THE SOUTHEAST CORNER OF SECTION 35, T5N, R1W.
- 10). 5-22-98 CERTIFIED BOUNDARY SURVEY (RECORDED 5-22-98, L785, P588, CLINTON COUNTY RECORDS), TERRY L. WIEGMAN, P.S. #39100 NOTES FOUND 4" STEEL POST (NE COR. SEC. 2, T4N, R1W) 16.8' EAST OF FOUND 1-1/2" GALVANIZED PIPE ±5' TALL AT THE SOUTHEAST CORNER OF SECTION 35, T5N, R1W.



2001-065281
Page: 2 of 2
12/06/2001 03:22P

LAND CORNER RECORDATION CERTIFICATE
Filing Requirement of Act 74, Mich. P.A. 1970

For corners in
MERIDIAN TOWNSHIP
INGHAM
(County)

Located In:

Corner Code #

1. Public Land Survey T 4N R 1W
2. Property Controlling S T R
in Section S T R
3. Miscellaneous S T R
Property in Sec. S T R
4. Lot No. , Recorded Plat
5. Private Claims

K-2



2001-065282

Page: 1 of 2

12/06/2001 03:22P

Register of Deeds Stamp & File Number

I, LARRY A. BRYAN, in a field survey on MARCH 23, 2001 do hereby state that under requirements of P.A. 74, Michigan P.A. of 1970, the corner points mentioned in lines 1 and 2 above were in conformance with regulations and rules therefore as required in the current manual of survey instructions of the United States Department of the Interior, Bureau of Land Management or by a decree of a Court of Law and /or that the corner points mentioned in lines 3, 4 and 5 above were in conformance with the rules of the Michigan Board of Land Surveyors or by a Decree of a Court of Law; established, re-established, monumented, recovered, found as expressed below:

NOTE: Not more than 2 corners, all in the same town and range, may be recorded on this certificate.

A. Description of original monument and accessories and/or subsequent restoration:

1). 1-26-27: U.S. PUBLIC LAND SURVEY FIELD NOTES DEPUTY SURVEYOR MUSGROVE EVANS "40.00 SET POST 1/4 SEC. FROM WHICH, TAM 6 in. N83E 54 LKS, MAPLE 7 in. N49W 45 LKS."

2). I FIND NO MENTION OF THIS CORNER IN THE COUNTY SURVEYOR RECORDS.

3). 6-15-79 CERTIFIED BOUNDARY SURVEY (RECORDED 2-13-80 L3, P1175), DAVID L. CLIFFORD P.S. #25837 SHOWS THE EAST 1/4 CORNER, SECTION 2, T4N, R1W, MERIDIAN TWP., INGHAM CO., MI., BUT GIVES NO MONUMENT OR WITNESSES. HE SHOWS THAT THE DISTANCE FROM K-1 TO K-2 IS 2634.90'.

4). 5-15-80 CERTIFIED BOUNDARY SURVEY (RECORDED 6-12-80 L4, P34), LARRY A. BRYAN P.S. #25832 NOTES FOUND BAR AND CAP AND THE FOLLOWING WITNESSES: N & T RLS 19003 WEST SIDE 8" ASH, N05°E 12.75', N & T RLS 19003 NORTH SIDE 18" MAPLE EAST 29.39', N & T RLS 19003, NORTH SIDE 18" MAPLE, S45°W, 32.24'

5). 8-20-80 LAND CORNER RECORDATION CERTIFICATE (SIGNED 11-11-80, FILED 3-4-81 L6, P155) DAVID L. CLIFFORD P.S. #25837, "PART A: ORIGINAL MONUMENT AND WITNESSES DESTROYED. PART B: FOUND WOOD STAKE IN CLOSE AGREEMENT WITH GLO DISTANCE NORTH AND SOUTH. PART C: WOOD STAKE SET #4 REBAR WITH CAP ALONGSIDE, N&T IN 8" ELM N10°E, 12.78', N&T IN 14" TWIN MAPLE, S45°E 20.31', N&T 14" TWIN CHERRY, S40°E, 24.47', N&T IN 16" TWIN OAK, S50°W, 32.28'."

6). 11-13-81 CERTIFIED BOUNDARY SURVEY (RECORDED 1-27-87 L5, P144), DAVID L. CLIFFORD P.S. #25387 NOTES CORNER. NO WITNESSES GIVEN.

B. Description of corner evidence found and/or method applied in restoring or reestablishing corner:

(CONTINUED ON BACK)

FOUND 3/4"X36" PIPE LYING FLAT IN AREA OF K-2. CROSSED IN DISTANCES FROM REMAINING WITNESSES FROM A-5 AND EXCAVATED AREA 4'x4' TO A DEPTH OF 18" THROUGH 12" OF PEAT AND 6" OF CLAY. FOUND THE BOTTOM PART OF A LATH IN CENTER OF EXCAVATION, BUT FOUND NO OTHER EVIDENCE OF CORNER. SET 3/4"X36" PIPE FROM REMAINING WITNESSES AND SET A 3/4" SMOOTH BAR AND 2-1/2" ALUMINUM CAP STAMPED "P.A. 345, 25832, INGHAM COUNTY" IN SIDE 3/4" PIPE 8" ABOVE THE TOP OF WATER.

B. Description of monument for corner and accessories established to perpetuate locating the position of the corner:

K-2, SET 3/4"X36" PIPE FROM REMAINING WITNESSES AND SET A 3/4" SMOOTH BAR AND 2-1/2" ALUMINUM CAP STAMPED "P.A. 345, 25832, INGHAM COUNTY" IN SIDE 3/4" PIPE 8" ABOVE THE TOP OF WATER AND TOOK THE FOLLOWING WITNESSES.

FOUND NAIL ANT TAG #19003 (JAMES A PORTER P.S.) IN NORTH SIDE 18" MAPLE, S45°E, 20.31'.

FOUND NAIL AND TAG #19003 (JAMES A. PORTER P.S.) IN NORTH SIDE 16" TWIN CHERRY, S40°E, 24.47'.


SET "KEBS" NAIL AND TAG IN NORTH SIDE 28" MAPLE, S50°W, 32.28'.

SET "KEBS" NAIL AND TAG IN WEST SIDE 12" ELM, N15°E, 20.26'.

Signed by Larry A. Bryan
Surveyor's Michigan License No. 25832

12-3-01

Date



P.A. 345 INGHAM COUNTY

PEER APPROVED 10/30/2001 M

FORM APPROVED BY MICHIGAN STATE BOARD OF PROFESSIONAL SURVEYORS. JAN. 28, 1971
REVISED MAY 14, 1975
REVISED JAN., 1983
REVISED OCT., 1995

K-2, T4N, R1W
PAGE 2
PART A - CONTINUED

- 7). 11-17-83 CERTIFIED BOUNDARY SURVEY (RECORDED 1-23-84 L4, P807), DAVID L. CLIFFORD P.S. #25387 NOTES CORNER AS PREVIOUSLY RECORDED. NO WITNESSES GIVEN.
- 8). 4-16-86 TRAILS AT LAKE LANSING SUBDIVISION NO. 1 (RECORDED 8-14-86, LIBER 40 OF PLATS, PAGES 42 THROUGH 44), DAVID L. CLIFFORD P.S. #25837 SHOWS THE EAST 1/4 CORNER OF SECTION 2, T4N, R1W, AND A DISTANCE OF 2642.16 FEET FROM K-3 TO K-2, BUT DOES NOT REFERENCE A MONUMENT OR GIVE WITNESSES.
- 9). 6-9-87 TRAILS AT LAKE LANSING SUBDIVISION NO. 2 (RECORDED 12-7-87, LIBER 40 OF PLATS, PAGES 29 THROUGH 31), DAVID L. CLIFFORD P.S. #25837 SHOWS THE EAST 1/4 CORNER OF SECTION 2, T4N, R1W, AND A DISTANCE OF 2642.16 FEET FROM K-3 TO K-2, BUT DOES NOT REFERENCE A MONUMENT OR GIVE WITNESSES.
- 10). 3-3-89 TRAILS AT LAKE LANSING SUBDIVISION NO. 3 (RECORDED 12-2-89, LIBER 45 OF PLATS, PAGES 4 THROUGH 6), DAVID L. CLIFFORD P.S. #25837 SHOWS THE EAST 1/4 CORNER OF SECTION 2, T4N, R1W, AND A DISTANCE OF 2642.16 FEET FROM K-3 TO K-2, BUT DOES NOT REFERENCE A MONUMENT OR GIVE WITNESSES.
- 11). 11-27-89 CERTIFIED BOUNDARY SURVEY (RECORDED 3-27-90, L6, P79), LARRY A. BRYAN P.S. #25832 STATES THAT HE FOUND A 1/2" BAR, WITH THE SAME WITNESSES FROM A-5.
- 10). 7-16-91 TRAILS AT LAKE LANSING SUBDIVISION NO. 4 (RECORDED 11-20-91, LIBER 47 OF PLATS, PAGES 16 AND 17), LARRY A. BRYAN P.S. #25832 SHOWS THE EAST 1/4 CORNER OF SECTION 2, T4N, R1W, AND REFERENCES LIBER 6 OF CORNERS, PAGE 155 FROM A-5.



2001-065282
Page: 2 of 2
12/06/2001 03:22P

LAND CORNER RECORDATION CERTIFICATE
Filing Requirement of Act 74, Mich. P.A. 1970

For corners in
MERIDIAN TOWNSHIP
INGHAM

(County)

Located In:

Corner Code #

1. Public Land Survey T 4N R 1W
2. Property Controlling S T R
in Section S T R
3. Miscellaneous S T R
Property in Sec. S T R
4. Lot No. , Recorded Plat
5. Private Claims

L-1



2001-065284

Page: 1 of 2

12/06/2001 03:22P

Register of Deeds Stamp & File Number

I, LARRY A. BRYAN, in a field survey on MARCH 23, 2001 do hereby state that under requirements of P.A. 74, Michigan P.A. of 1970, the corner points mentioned in lines 1 and 2 above were in conformance with regulations and rules therefore as required in the current manual of survey instructions of the United States Department of the Interior, Bureau of Land Management or by a decree of a Court of Law and /or that the corner points mentioned in lines 3, 4 and 5 above were in conformance with the rules of the Michigan Board of Land Surveyors or by a Decree of a Court of Law; established, re-established, monumented, recovered, found as expressed below:

NOTE: Not more than 2 corners, all in the same town and range, may be recorded on this certificate.

A. Description of original monument and accessories and/or subsequent restoration:

1). NOT SET IN ORIGINAL GOVERNMENT SURVEY.

2). I FIND NO MENTION OF THIS CORNER IN COUNTY SURVEYORS RECORDS.

3). 8-03-54 COURTIER PLAT NO. 1 (RECORDED 9-20-54, LIBER 17 OF PLATS, PAGE 50), T. B. SIMON, REGISTERED PROFESSIONAL ENGINEER NOTES THE "1/4 POST SECT. 1", BUT GIVES NO MONUMENT DESCRIPTION OR WITNESSES. HE ALSO GIVES A DISTANCE OF 2641.7 FEET FROM L-1 TO M-1.

4). 12-5-80 (FILED 6-1-81, L6, P176) RONNIE M. LESTER P.S. #18998 NOTES "EXCAVATION REVEALED 1/2" BENT IRON 15.34' EAST OF L-13, BATH TOWNSHIP AND 50.00' NORTH OF PLAT MONUMENT IN COURTIER #1. ACCEPTED IRON AS LOCATION OF NORTH 1/4 CORNER IN SECTION AS ESTABLISHED BY PREVIOUS SURVEYORS. EXCAVATION BY INGHAM COUNTY SURVEY AND REMONUMENTATION PROJECT STAFF. SET 4" X 36" CONCRETE MONUMENT WITH 1/2' X 38" REROD AND CAP #18998 AT LOCATION DESCRIBED ABOVE. NAIL & TAG #18998, WEST SIDE 10" WALNUT, N50°E, 52.31', NAIL & TAG #18998, EAST SIDE 8" WALNUT, S05°E, 21.55', NAIL & TAG #18998, NORTH SIDE 10" MAPLE, S70°W, 82.03', NAIL & TAG #18998, EAST SIDE 8" TWIN MAPLE, N70°W, 53.61'.

5). 11-17-83 CERTIFIED BOUNDARY SURVEY (RECORDED 1-23-84 L4, P807), DAVID L. CLIFFORD P.S. #25837 NOTES N. 1/4 CORNER, SECTION 1, T4N, R1W, MERIDIAN TWP., INGHAM CO., MICHIGAN, BUT GIVES NO MONUMENT OR WITNESSES.

(CONTINUED ON BACK)

B. Description of corner evidence found and/or method applied in restoring or reestablishing corner:

FOUND 1/2" BAR IN A 4" DIAMETER CONCRETE MONUMENT WITH CAP #18998 16 FEET SOUTH OF THE CENTERLINE OF COLEMAN ROAD. FOUND NAIL AND TAG #25832 IN NORTHEAST SIDE UTILITY POLE N50°W, 100.20'. FOUND CONCRETE MONUMENT SOUTH, 50.14'. FOUND CLINTON COUNTY REMONUMENTATION MONUMENT #13039 (ARDEN PIERSON P.S.) FOR L-13 BATH TOWNSHIP, WEST 15.36 FEET. CORNER POSITION WAS EXCAVATED IN DECEMBER OF 1980 DURING PREVIOUS REMONUMENTATION PROJECT FOR INGHAM COUNTY. CORNER POSITION IS 0.11 FEET NORTH OF THE STANDARD LINE BETWEEN L-13 AND M-13 BATH TOWNSHIP, CLINTON COUNTY, MICHIGAN. MEASURED DISTANCE L-1 TO M-1 2641.74 FEET AND L-1 TO K-1 2655.04 FEET. ACCEPTED 1/2" BAR IN 4" DIAMETER CONCRETE MONUMENT AS THE LOCATION OF L-1 AND LEFT IN PLACE.

C. Description of monument for corner and accessories established to perpetuate locating the position of the corner:

L-1, 1/2" BAR IN A 4" DIAMETER CONCRETE MONUMENT WITH CAP #18998.

FOUND NAIL AND TAG #25832 IN NORTHEAST SIDE UTILITY POLE, N50°W, 100.20'.

FOUND CONCRETE MONUMENT, SOUTH, 50.14'.

FOUND NAIL AND TAG #41916 (DAVID GILLETTE P.S.) WEST SIDE 20" WALNUT, S05°W, 21.43'.

FOUND NAIL AND TAG #13039 (ARDEN PIERSON P.S.) SOUTH SIDE 20" OAK, S70°E, 70.27'.

FOUND 2 1/2" DIAMETER TUBE AND STAMPED BRASS CAP #13039 (ARDEN PIERSON P.S.) FOR L-13 BATH TOWNSHIP, WEST 15.36 FEET.

Signed by Larry A. Bryan
Surveyor's Michigan License No. 25832

12-3-01

Date



P.A. 345 INGHAM COUNTY
PEER APPROVED 10/30/2001 ML

L-1, T4N, R1W
PAGE 2
PART A - CONTINUED

- 6). 7-21-87 CERTIFIED BOUNDARY SURVEY (UNRECORDED), LARRY A. BRYAN P.S. 25832 NOTES NORTH 1/4 CORNER SECTION 1, T4N, R1W, FOUND CONCRETE MONUMENT WITH CAP #18998 4.5' SOUTH OF SOUTH EDGE OF ASPHALT, LIBER 6, PAGE 176; SET NAIL AND TAG #25832 IN EAST SIDE 20" WALNUT, SOUTH, 21.47', SET NAIL AND TAG #25832 IN EAST SIDE 12" TWIN OAK, N70°W, 53.55', FOUND STEPHENS NAIL AND TAG IN WEST SIDE 20" WALNUT, N50°E, 52.63', FOUND CONCRETE MONUMENT, SOUTH, 50.2', FOUND 1/2" BAR, SOUTH 1/4 CORNER SECTION 36, T5N, R1W, WEST 15.32'.



2001-065284
Page: 2 of 2
12/06/2001 03:22P

LAND CORNER RECORDATION CERTIFICATE
Filing Requirement of Act 74, Mich. P.A. 1970

For corners in
MERIDIAN TOWNSHIP
INGHAM

(County)

Located In:

Corner Code #

1. Public Land Survey T 4N R 1W
2. Property Controlling S T R
in Section S T R
3. Miscellaneous S T R
Property in Sec. S T R
4. Lot No. , Recorded Plat
5. Private Claims

L-2



2001-065285

Page: 1 of 1

12/06/2001 03:22P

Register of Deeds Stamp & File Number

I, LARRY A. BRYAN, in a field survey on MARCH 23, 2001 do hereby state that under requirements of P.A. 74, Michigan P.A. of 1970, the corner points mentioned in lines 1 and 2 above were in conformance with regulations and rules therefore as required in the current manual of survey instructions of the United States Department of the Interior, Bureau of Land Management or by a decree of a Court of Law and/or that the corner points mentioned in lines 3, 4 and 5 above were in conformance with the rules of the Michigan Board of Land Surveyors or by a Decree of a Court of Law; established, re-established, monumented, recovered, found as expressed below:

NOTE: Not more than 2 corners, all in the same town and range, may be recorded on this certificate.

A. Description of original monument and accessories and/or subsequent restoration:

- 1). NOT SET IN ORIGINAL GOVERNMENT SURVEY.
2). 12-12-1843 RECORD OF SURVEYS, VOLUME 1, PAGE 83 COUNTY SURVEYOR A. JACKSON REFERENCES CORNER, BUT DOES NOT DESCRIBE MONUMENT.

- 3). 11-17-83 CERTIFIED BOUNDARY SURVEY (RECORDED 1-23-84 L4, P807), DAVID L. CLIFFORD P.S. #25837 CENTER OF SECTION 1, T4N, R1W, MERIDIAN TWP., INGHAM CO., MICHIGAN, BUT DOES NOT GIVE A MONUMENT OR WITNESSES.

B. Description of corner evidence found and/or method applied in restoring or reestablishing corner:

INVESTIGATION AT THIS CORNER DID NOT REVEAL ANY EVIDENCE OF A CORNER BEING SET. BELIEVE THAT CENTER OF SECTION REFERENCED IN A-3 WAS SET AT THE INTERSECTION OF NORTH-SOUTH AND EAST-WEST 1/4 LINES USING THE POSITION OF THE EAST 1/4 CORNER THAT WAS SET INCORRECTLY (LIBER 4 OF CORNERS, PAGE 104 INGHAM COUNTY RECORDS). THEREFOR SET 3/4" SMOOTH BAR AND 2-1/2" ALUMINUM CAP STAMPED "P.A. 345, 25832, INGHAM COUNTY" AT INTERSECTION NORTH-SOUTH AND EAST-WEST 1/4 LINES USING THE EAST 1/4 CORNER (LIBER 6 OF CORNERS, PAGE 319). MEASURED DISTANCES L-2 TO L-1 2657.47 FEET, L-2 TO L-3 2648.57 FEET, L-2 TO M-2 2645.35 FEET AND L-2 TO K-2 2639.44 FEET, EAST-WEST FENCE LINE NORTH \pm 83 FEET.

C. Description of monument for corner and accessories established to perpetuate locating the position of the corner:

L-2, SET 3/4" SMOOTH BAR AND 2-1/2" ALUMINUM CAP STAMPED "P.A. 345, 25832, INGHAM COUNTY" AT INTERSECTION NORTH-SOUTH AND EAST-WEST 1/4 LINES, AND TOOK THE FOLLOWING WITNESSES.

- SET "KEBS" NAIL AND TAG IN WEST SIDE 6" MAPLE, N45°E, 4.70'.
SET "KEBS" NAIL AND TAG IN WEST SIDE TWIN 10" CHERRY, N45°E, 4.70'.
SET "KEBS" NAIL AND TAG IN EAST SIDE 10" PINE, S45°W, 14.95'.
SET "KEBS" NAIL AND TAG IN SOUTHWEST SIDE 10" OAK, S60°E, 12.55'.

Signed by Larry A. Bryan
Surveyor's Michigan License No. 25832

12-3-01

Date



P.A. 345 INGHAM COUNTY
PEER APPROVED 10/30/2001 M

LAND CORNER RECORDATION CERTIFICATE
Filing Requirement of Act 74, Mich. P.A. 1970

For corners in
MERIDIAN TOWNSHIP
INGHAM
(County)

Located In:

Corner Code #

1. Public Land Survey T 4N R 1W
2. Property Controlling S T R
in Section S T R
3. Miscellaneous S T R
Property in Sec. S T R
4. Lot No. , Recorded Plat
5. Private Claims

L-3



2001-065286
Page: 1 of 2
12/06/2001 03:22P

Register of Deeds Stamp & File Number

I, LARRY A. BRYAN, in a field survey on MARCH 28, 2001 do hereby state that under requirements of P.A. 74, Michigan P.A. of 1970, the corner points mentioned in lines 1 and 2 above were in conformance with regulations and rules therefore as required in the current manual of survey instructions of the United States Department of the Interior, Bureau of Land Management or by a decree of a Court of Law and /or that the corner points mentioned in lines 3, 4 and 5 above were in conformance with the rules of the Michigan Board of Land Surveyors or by a Decree of a Court of Law; established, re-established, monumented, recovered, found as expressed below:

NOTE: Not more than 2 corners, all in the same town and range, may be recorded on this certificate.

A. Description of original monument and accessories and/or subsequent restoration:

- 1-26-27: U.S. PUBLIC LAND SURVEY FIELD NOTES DEPUTY SURVEYOR MUSGROVE EVANS "39.95 SET 1/4 POST AT AVE. DIST. ON TRUE LINE FROM WHICH, WHITE 8 in. S9E 20 LKS, B OAK 4 in. N61E 9 LKS."
- 12-11-1843 RECORD OF SURVEYS, VOLUME 1, PAGE 196 COUNTY SURVEYOR A. JACKSON REFERENCES CORNER, REPEATS WITNESSES FROM A-1 BUT DOES NOT DESCRIBE MONUMENT. DISTANCE L-3 TO K-3 GIVEN AS 159r 7lks (2628.12 FEET) AND L-3 TO L-4 159r (2623.50 FEET).
- 4-16-1849 RECORD OF SURVEYS, VOLUME 1, PAGE 196 COUNTY SURVEYOR A. JACKSON REFERENCES CORNER, REPEATS WITNESSES FROM A-1 BUT DOES NOT DESCRIBE MONUMENT.
- 8-9-57 GREENWOOD (RECORDED 11-19-57, LIBER 21 OF PLATS, PAGE 19), FRANK HENRY THEROUX P.E. #9414 SHOWS THE SOUTH 1/4 CORNER OF SECTION 1, T4N, R1W, BUT DOES NOT REFERENCE A MONUMENT OR GIVE WITNESSES.
- 5-29-59 GREENWOOD No. 1 (RECORDED 7-17-59, LIBER 22 OF PLATS, PAGE 38), FRANK HENRY THEROUX P.E. #9414 SHOWS THE SOUTH 1/4 CORNER OF SECTION 1, T4N, R1W, BUT DOES NOT REFERENCE A MONUMENT OR GIVE WITNESSES.
- 5-3-73 LAND CORNER RECORDATION CERTIFICATE (SIGNED 5-11-73, FILED 5-29-73 L2, P441) RON HELSEL P.S. #18994, PART A: "ORIGINAL CORNER AND WITNESSES LOST". PART B: "FOUND BOAT SPIKE 0.3' BELOW SURFACE 4' SOUTH OF CENTERLINE OF SHOESMITH ROAD IN ACCORD WITH G.L.O. NOTES". PART C: "L-3 BOAT SPIKE N&T 18" MAPLE, N60°W, 34.60', N&T 36" OAK, S20°W, 29.40', N&T POWER POLE, S30°E 35.15'."

	A	B	C	D	E	F	G	H	I	J	K	L	M
1													
2	6		5		4		3		2		1		
3													
4	7		8		9		10		11		12		
5													
6	18		17		16		15		14		13		
7													
8	19		20		21		22		23		24		
9													
10	30		29		28		27		26		25		
11													
12	31		32		33		34		35		36		
13													

B. Description of corner evidence found and/or method applied in restoring or reestablishing corner:

(CONTINUED ON BACK)

FOUND BOAT SPIKE IN MONUMENT BOX 2' SOUTH OF CENTERLINE SHOESMITH ROAD ON FENCE LINE SOUTH. FOUND 40" OAK, S20°W, 29.37' (29.40' A-6). NO OTHER WITNESSES FROM A-4 REMAIN. REMOVED BOAT SPIKE AND EXCAVATED TO A DEPTH OF 4' IN SAND THROUGH THE BOTTOM OF MONUMENT BOX. ANY EVIDENCE OF PREVIOUS MONUMENTATION FROM A-2 OF A-3 DESTROYED DURING ROAD EXCAVATION. FIELD MEASUREMENTS FROM TRAVERSE OF SECTION 12, T4N, R1W: L-3 TO K-3 2635.39', L-3 TO M-3 2648.98' L-3 TO L-4 2638.13'. ACCEPTED THE POSITION OF THE BOAT SPIKE AS PERPETUATION OF L-3 AND REPLACED WITH A 3/4" SMOOTH BAR WITH A 2 1/2" ALUMINUM CAP STAMPED "P.A. 345, 25832, INGHAM COUNTY" IN EXISTING MONUMENT BOX.

C. Description of monument for corner and accessories established to perpetuate locating the position of the corner:

L-3, SET 3/4" SMOOTH BAR AND 2-1/2" ALUMINUM CAP STAMPED "P.A. 345, 25832, INGHAM COUNTY" IN MONUMENT BOX AND TOOK THE FOLLOWING WITNESSES.

FOUND NAIL AND TAG #25832 IN SOUTHWEST SIDE 40" OAK, N60°W, 84.92.
FOUND NAIL AND TAG #25832 IN EAST SIDE UTILITY POLE, N10°E, 78.61'.
TOP OF VALVE STEM ON HYDRANT, S05°W 19.91'
SET "KEBS" NAIL AND TAG IN SOUTHEAST SIDE 8" CEDAR, N65°E, 111.23'.

Signed by Larry A. Bryan
Surveyor's Michigan License No. 25832

12-3-01

Date



P.A. 345 INGHAM COUNTY
PEER APPROVED 9/11/2001 ML



- 7). 5-3-73 CERTIFIED BOUNDARY SURVEY (RECORDED 8-24-73 L1, P893), RON HELSEL P.S. #18994 NOTES FOUND BOAT SPIKE AND THE SAME WITNESSES AS IN A-4 ABOVE. DISTANCE L-3 TO K-3, 2636.66 FEET AND L-3 TO L-4 2636.09 FEET.
- 8). 6-18-73 (REVISED 1-15-74) CERTIFIED BOUNDARY SURVEY (RECORDED 5-10-74 L1, P1169), RON HELSEL P.S. #18994 NOTES MONUMENT AND WITNESSES AS IN A-4.
- 9). 7-15-77 CERTIFIED BOUNDARY SURVEY (RECORDED 9-21-77 L3, P10), JAMES A PORTER, P.S. #19003 NOTES CORNER AS PREVIOUSLY RECORDED. NO MONUMENT OR WITNESSES GIVEN AND SHOWS A DISTANCE OF 2649.28' FROM M-3 TO L-3.
- 10). 1-18-80 CERTIFIED BOUNDARY SURVEY (RECORDED 3-22-80 L3, P1252), FRED N. WHITE P.S. #12034 NOTES CORNER RECORDED IN L 2, P 441. NO MONUMENT OR WITNESSES GIVEN.
- 11). 4-12-82 CERTIFIED BOUNDARY SURVEY (UNRECORDED), LARRY A. BRYAN P.S. #25832 STATES THAT HE "FOUND A BOAT SPIKE 5' SOUTH OF CENTERLINE SHOESMITH ROAD ON FENCE LINE SOUTH, LIBER 2, PAGE 441, AND TOOK THE FOLLOWING WITNESSES. FOUND NAIL AND TAG IN SOUTH SIDE 20" OAK, N60°W, 84.55', FOUND NAIL AND TAG IN SOUTH WEST SIDE 36" OAK, S20°W, 29.40', FOUND NAIL AND TAG IN NORTH SIDE POWER POLE, S45°W, 35.15'."
- 12). 1-24-83 CERTIFIED BOUNDARY SURVEY (RECORDED 3-22-83 L4, P677), FRED N. WHITE P.S. #12034 NOTES CORNER. NO MONUMENT OR WITNESSES GIVEN.
- 13). 11-17-83 CERTIFIED BOUNDARY SURVEY (RECORDED 1-23-83 L4, P807), DAVID L. CLIFFORD P.S. #25387 NOTES CORNER. NO WITNESSES GIVEN.
- 14). 12-5-85 WOOD VALLEY No. 3 (RECORDED 3-21-86, LIBER 40 OF PLATS, PAGES 17 AND 18), FRED N. WHITE P.S. #12034 SHOWS THE NORTH 1/4 CORNER OF SECTION 12, T4N, R1W, AS RECORDED IN L 6, P132 AND A DISTANCE OF 2647.91 FEET FROM L-3 TO M-3, BUT DOES NOT REFERENCE A MONUMENT OR GIVE WITNESSES.
- 15). 8-5-86 WOOD VALLEY No. 4 (RECORDED 10-23-86, LIBER 41 OF PLATS, PAGES 4 AND 5), FRED N. WHITE P.S. #12034 SHOWS THE NORTH 1/4 CORNER OF SECTION 12, T4N, R1W, AS RECORDED IN L 6, P132 AND A DISTANCE OF 2647.91 FEET FROM L-3 TO M-3, BUT DOES NOT REFERENCE A MONUMENT OR GIVE WITNESSES.
- 16). 10-13-86 CERTIFIED BOUNDARY SURVEY (UNRECORDED), LARRY A. BRYAN P.S. #25832 STATES THAT HE "FOUND A BOAT SPIKE 3' SOUTH OF CENTERLINE SHOESMITH ROAD ON FENCE LINE SOUTH, LIBER 2, PAGE 441, AND TOOK THE FOLLOWING WITNESSES. FOUND NAIL AND TAG IN EAST SIDE UTILITY POLE, S30°E, 35.14', FOUND NAIL AND WASHER IN NORTHWEST SIDE 36" OAK, S20°W, 29.65', SET NAIL AND TAG IN WEST SIDE 8" WALNUT, N05°E, 52.00'."
- 17). 2-16-87 COUNTRY PLACE SUBDIVISION (RECORDED 5-9-87, LIBER 41 OF PLATS, PAGES 37 AND 38), JAMES A. PORTER P.S. #19003 SHOWS THE NORTH 1/4 CORNER OF SECTION 12, T4N, R1W, AND A DISTANCE OF 2635.61 FEET FROM K-3 TO L-3, BUT DOES NOT REFERENCE A MONUMENT OR GIVE WITNESSES.
- 18). 8-12-87 COUNTRY PLACE SUBDIVISION NO. 2 (RECORDED 12-4-87, LIBER 42 OF PLATS, PAGES 27 AND 28), JAMES A. PORTER P.S. #19003 SHOWS THE NORTH 1/4 CORNER OF SECTION 12, T4N, R1W, AND A DISTANCE OF 2635.61 FEET FROM K-3 TO L-3, BUT DOES NOT REFERENCE A MONUMENT OR GIVE WITNESSES.
- 19). 9-25-87 COUNTRY PLACE SUBDIVISION NO. 3 (RECORDED 12-11-87, LIBER 42 OF PLATS, PAGES 36 AND 37), JAMES A. PORTER P.S. #19003 SHOWS THE NORTH 1/4 CORNER OF SECTION 12, T4N, R1W, AND A DISTANCE OF 2635.61 FEET FROM K-3 TO L-3, BUT DOES NOT REFERENCE A MONUMENT OR GIVE WITNESSES.
- 20). 3-18-91 CERTIFIED BOUNDARY SURVEY (UNRECORDED), LARRY A. BRYAN P.S. #25832 NOTES CORNER WITH THE SAME MONUMENT AND WITNESSES AS IN A-11.
- 21). 2-17-92 CERTIFIED BOUNDARY SURVEY (UNRECORDED), LARRY A. BRYAN P.S. #25832 NOTES CORNER WITH THE SAME MONUMENT AND WITNESSES AS IN A-16.
- 22). 11-13-92 CERTIFIED BOUNDARY SURVEY (UNRECORDED), LARRY A. BRYAN P.S. #25832 NOTES CORNER WITH THE SAME MONUMENT AND WITNESSES AS IN A-16.
- 23). 8-30-93 CERTIFIED BOUNDARY SURVEY (UNRECORDED), LARRY A. BRYAN P.S. #25832 NOTES CORNER WITH THE SAME MONUMENT AND WITNESSES AS IN A-16.
- 24). 5-5-94 CERTIFIED BOUNDARY SURVEY (UNRECORDED), LARRY A. BRYAN P.S. #25832 NOTES CORNER WITH THE SAME MONUMENT AND WITNESSES AS IN A-16.

LAND CORNER RECORDATION CERTIFICATE
Filing Requirement of Act 74, Mich. P.A. 1970

For corners in
MERIDIAN TOWNSHIP
INGHAM

(County)

Located In:

Corner Code #

1. Public Land Survey T 4N R 1W
2. Property Controlling S T R
3. Miscellaneous S T R
4. Lot No. , Recorded Plat S T R
5. Private Claims

M-1



2001-065277
Page: 1 of 2

12/06/2001 03:22P

Register of Deeds Stamp & File Number

I, LARRY A. BRYAN, in a field survey on MARCH 23, 2001 do hereby state that under requirements of P.A. 74, Michigan P.A. of 1970, the corner points mentioned in lines 1 and 2 above were in conformance with regulations and rules therefore as required in the current manual of survey instructions of the United States Department of the Interior, Bureau of Land Management or by a decree of a Court of Law and /or that the corner points mentioned in lines 3, 4 and 5 above were in conformance with the rules of the Michigan Board of Land Surveyors or by a Decree of a Court of Law; established, re-established, monumented, recovered, found as expressed below:

NOTE: Not more than 2 corners, all in the same town and range, may be recorded on this certificate.

A. Description of original monument and accessories and/or subsequent restoration:

- 1). 2-18-24: U.S. PUBLIC LAND SURVEY FIELD NOTES DEPUTY SURVEYOR JOSEPH WAMPLER, "80.00, SET POST COR TO TOWNS 4 & 5 N, RANGE 1 W, FROM WHICH B.O. 11 in N40-1/2W 189 LKS, W.O. 6 in. S40W 195 LKS."
- 2). I FIND NO MENTION OF THIS CORNER IN COUNTY SURVEYORS RECORDS.
- 3). 8-03-54 COURTIER PLAT NO. 1(RECORDED 9-20-54, LIBER 17 OF PLATS, PAGE 50), T. B. SIMON, REGISTERED PROFESSIONAL ENGINEER NOTES THE "NE SECT CORNER SECTION 1, T4N, R1W," BUT GIVES NO MONUMENT DESCRIPTION OR WITNESSES. HE ALSO GIVES A DISTANCE OF 2641.7 FEET FROM M-1 TO L-1.
- 4). 5-31-59 GRAND BEND (RECORDED 7-8-59, LIBER 22 OF PLATS, PAGE 37), MAX F. ROGERS P.S. #6637 NOTES THE "NE COR. SEC. 1, T4N, R1W, MERIDIAN TWP., INGHAM CO., MICH.", BUT GIVES NO MONUMENT DESCRIPTION OR WITNESSES.
- 5). 10-24-72 LAND CORNER RECORDATION CERTIFICATE (RECORDED 11-15-72 L2, P145), C. K. STEPHENS P.S. #3829 NOTES A "1/2" IRON ROD WAS FOUND IN THE CENTERLINE OF THE TWO SECTION LINE ROADS (GREEN ROAD AND COLEMAN ROAD) AND ON A PROJECTION OF AN OLD FENCE NORTH OF THE CORNER, WITNESSED BY SURVEY TAG IN SE SIDE 36" WALNUT N50°W 50.05', SURVEY TAG IN SW SIDE 25" WALNUT N35°39'E 32.25', SURVEY TAG IN NW SIDE UTILITY POLE S59°19'E 52.95'. THE SECTION LINE SOUTH OF THE CORNER WAS ASSIGNED A BEARING OF S0°12'20"W."

	A	B	C	D	E	F	G	H	I	J	K	L	M
1													
2	6			5			4			3		2	1
3													
4	7			8			9			10		11	12
5													
6	18			17			16			15		14	13
7													
8	19			20			21			22		23	24
9													
10	30			29			28			27		26	25
11													
12	31			32			33			34		35	36
13													

B. Description of corner evidence found and/or method applied in restoring or reestablishing corner: (CONTINUED ON BACK)

FOUND CLINTON COUNTY REMONUMENTATION MONUMENT 2 1/2" DIAMETER TUBE WITH BRASS CAP STAMPED #13039 IN MONUMENT BOX IN CENTERLINE OF COLEMAN ROAD ON FENCELINE NORTH AND SOUTH FOR M-13 BATH TOWNSHIP, CLINTON COUNTY, MICHIGAN, AS RECORDED IN LIBER 4 OF CORNERS, PAGE 156 CLINTON COUNTY RECORDS. FOUND CONCRETE MONUMENT BONNIE MEADOWS ESTATES No.1, NORTH, 50.01'. FOUND NAIL & TAG #13039 IN SOUTH SIDE 8" WALNUT, N45°E, 42.01'. FOUND NAIL & TAG #13039 IN NORTHWEST SIDE POWER POLE, S60°W, 140.60'. FOUND STEPHENS NAIL AND TAG IN SOUTHWEST SIDE 20" LOCUST, N02°W, 42.33'. ACCEPTED CLINTON COUNTY REMONUMENTATION MONUMENT AS THE CORNER FOR M-1, MERIDIAN TOWNSHIP AND LEFT IN PLACE.

C. Description of monument for corner and accessories established to perpetuate locating the position of the corner:

M-1, 2 1/2" DIAMETER TUBE WITH BRASS CAP STAMPED #13039 IN MONUMENT BOX,

FOUND CONCRETE MONUMENT BONNIE MEADOWS ESTATES No.1, NORTH, 50.01'.

FOUND NAIL & TAG #13039 IN SOUTH SIDE 8" WALNUT, N45°E, 42.01'.

FOUND CONCRETE MONUMENT, COURTIER PLAT No. 1, S45°E, 70.85'

FOUND STEPHENS NAIL AND TAG IN SOUTHWEST SIDE 20" LOCUST, N02°W, 42.33'.

Signed by Larry A. Bryan
Surveyor's Michigan License No. 25832

Date

12-3-01



P.A. 345 INGHAM COUNTY
PEER APPROVED 10/02/2001 M

M-1, T4N, R1W

PAGE 2

PART A - CONTINUED



2001-065277

Page: 2 of 2

12/06/2001 03:22P

- 6). 11-01-72 CERTIFIED BOUNDARY SURVEYS (RECORDED 11-15-72 L1, P482), C.K. STEPHENS P.S. #3829 NOTES 1/2" IRON ROD WITNESSED WITH SURVEY TAG NAILED TO SE SIDE OF 36" WALNUT N50°W 50.05', SW SIDE 24' WALNUT N35°39'E 32.25', NW SIDE OF A UTILITY POLE S59°19'E 52.95'.
- 7). 4-02-76 CERTIFIED BOUNDARY SURVEYS (RECORDED 6-03-76 L2, P719 & L2, P720), J.E. STEPHENS P.S. #16053 NOTES 1/2" IRON ROD WITNESSED: BY SURVEY TAG AND NAIL IN THE SE SIDE OF A 36" WALNUT TREE N50°W 50.05', SURVEY TAG AND NAIL IN THE NW SIDE OF A UTILITY POLE S59°19'E 52.95'.
- 8). 7-15-77 CERTIFIED BOUNDARY SURVEY (RECORDED 9-21-77 L3, P1), JAMES A. PORTER P.S. #19003 NOTES NE CORNER SEC. 1, T4N, R1W PREVIOUSLY RECORDED. NO MONUMENT DESCRIPTION OR WITNESSES GIVEN. HE ALSO GIVES A DISTANCE OF 5279.11 FEET FROM M-1 TO M-3.
- 9). 5-1-79 BONNIE MEADOWS ESTATES NO. 1 (RECORDED 9-21-79, LIBER 6 OF PLATS, PAGE 8, CLINTON COUNTY RECORDS), JAMES A. PORTER P.S. #19003 SHOWS THE SOUTHEAST CORNER OF SECTION 36, T5N, R1W, BUT DOES NOT REFERENCE A MONUMENT OR GIVE WITNESSES.
- 10). 10-08-80 CERTIFIED BOUNDARY SURVEY (RECORDED 2-23-95 L7, P506), LARRY A. BRYAN P.S. #25382 NOTES NORTHEAST CORNER SECTION 1, T4N, R1W, LIBER 2, PG.145. NO MONUMENT DESCRIPTION OR WITNESSES GIVEN.
- 11). 11-17-83 CERTIFIED BOUNDARY SURVEY (RECORDED 1-23-84, LIBER 4, PAGE 807), DAVID L. CLIFFORD P.S. #25837 NOTES NORTHEAST CORNER SECTION 1, T4N, R1W, MERIDIAN TWP., INGHAM CO. MICHIGAN, BUT GIVES NO MONUMENT DESCRIPTION OR WITNESSES. HE ALSO GIVES A DISTANCE OF 2644.12 FEET FROM M-1 TO M-2.
- 12). 7-17-84 CERTIFIED BOUNDARY SURVEY (RECORDED 11-2-90, LIBER 4, PAGE 84, CLINTON COUNTY RECORDS), LARRY A. BRYAN P.S. #25832 NOTES THE SOUTHEAST CORNER OF SECTION 36, T5N, R1W AS A FOUND 1/2" BAR IN THE CENTERLINE OF GREEN AND BARRY ROADS WITNESSED BY FOUND STEPHENS NAIL AND TAG SOUTH SIDE 18" LOCUST NORTH 42.00', FOUND STEPHENS NAIL AND TAG IN SOUTHEAST SIDE 36" WALNUT S45°W 49.81', FOUND STEPHENS NAIL AND TAG NORTHWEST SIDE UTILITY POLE S45°E 53.00'. HE ALSO GIVES A DISTANCE OF 2657.14 FEET FROM M-1 TO L-1.
- 13). 10-13-86 CERTIFIED BOUNDARY SURVEY (RECORDED 6-17-94, LIBER 7, PAGE 258), LARRY A. BRYAN P.S. #25832 NOTES THE NORTHEAST CORNER OF SECTION 1, T4N, R1W AS A FOUND 1/2" BAR IN THE CENTERLINE OF GREEN AND BARRY ROADS, LIBER 2, PAGE 145, WITNESSED BY FOUND STEPHENS NAIL AND TAG SOUTH SIDE 12" LOCUST NORTH 42.25', FOUND STEPHENS NAIL AND TAG IN SOUTHEAST SIDE 36" WALNUT N50°W 50.00', FOUND STEPHENS NAIL AND TAG NORTHWEST SIDE UTILITY POLE S60°E 52.80'.
- 14). 10-13-86 CERTIFIED BOUNDARY SURVEY (UNRECORDED), LARRY A. BRYAN P.S. #25832 NOTES THE NORTHEAST CORNER OF SECTION 1, T4N, R1W AS A FOUND 1/2" BAR IN CENTERLINE OF GREEN AND BARRY ROADS LIBER 2, PAGE 145 WITNESSED BY FOUND STEPHENS NAIL AND TAG SOUTH SIDE 12" LOCUST NORTH 42.25', FOUND STEPHENS NAIL AND TAG IN SOUTHEAST SIDE 36" WALNUT N50°W 50.00', FOUND STEPHENS NAIL AND TAG NORTHWEST SIDE UTILITY POLE S60°E 52.80'. HE ALSO GIVES A DISTANCE OF 5278.52 FEET FROM M-1 TO M-3.
- 15). 3-03-88 CERTIFIED BOUNDARY SURVEY (RECORDED 7-02-90, LIBER 6, PAGE 231), LARRY A. BRYAN P.S. #25832 NOTES THE NORTHEAST CORNER OF SECTION 1, T4N, R1W, LIBER 2, PAGE 145, AS A FOUND 1/2" BAR IN THE CENTERLINES OF GREEN AND BARRY ROADS, WITNESSED BY FOUND NAIL AND TAG #16053 IN SOUTH SIDE 12" LOCUST NORTH 44.25', FOUND NAIL AND TAG #16053 IN SOUTHEAST SIDE 36" WALNUT N50°W 50.00', FOUND NAIL AND TAG IN NORTHWEST SIDE UTILITY POLE S60°E 52.80'.
- 16). 6-28-89 CERTIFIED BOUNDARY SURVEY (UNRECORDED), LARRY A. BRYAN P.S. #25832 NOTES THE SOUTHEAST CORNER OF SECTION 36, T5N, R1W AS A FOUND 1/2" BAR IN THE CENTERLINE OF GREEN AND BARRY ROADS WITNESSED BY FOUND STEPHENS NAIL AND TAG SOUTH SIDE 18" LOCUST NORTH 42.00', FOUND STEPHENS NAIL AND TAG IN SOUTHEAST SIDE 36" WALNUT S45°W 49.81', FOUND STEPHENS NAIL AND TAG NORTHWEST SIDE UTILITY POLE S45°E 53.00'.
- 17). 5-31-90 BONNIE MEADOWS ESTATES NO. 2 (RECORDED 11-16-90, LIBER 7 OF PLATS, PAGE 5, CLINTON COUNTY RECORDS), LARRY A. BRYAN P.S. #25832 SHOWS THE SOUTHEAST CORNER OF SECTION 36, T5N, R1W, BUT GIVES NO MONUMENT DESCRIPTION OR WITNESSES.
- 18). 10-28-92 CERTIFIED BOUNDARY SURVEY (UNRECORDED), LARRY A. BRYAN P.S. #25832 NOTES THE NORTHEAST CORNER OF SECTION 1, T4N, R1W, LIBER 2, PAGE 145, AS A FOUND 1/2" BAR IN THE CENTERLINES OF GREEN AND BARRY ROADS, WITNESSED BY FOUND STEPHENS NAIL AND TAG IN SOUTH SIDE 12" LOCUST NORTH 44.25', FOUND STEPHENS NAIL AND TAG IN SOUTHEAST SIDE 36" WALNUT N50°W 50.00', FOUND STEPHENS NAIL AND TAG IN NORTHWEST SIDE POWER POLE S60°E 52.80'. HE ALSO GIVES A DISTANCE OF 2644.12' FROM M-1 TO M-2.
- 19). 7-16-96 LAND CORNER RECORDATION CERTIFICATE (RECORDED 10-11-96, L4, P156, CLINTON COUNTY RECORDS, CORNER CODES GIVEN AS M-13 FOR T5N, R1W AND A-13 FOR T4N, R1W) A. S. PIERSON P.S. #13039 NOTES FOUND 1/2" ROD OVER 3/8" ROD OVER BOAT SPIKE, AND ACCEPTED AS A CAREFUL AND FAITHFUL REESTABLISHMENT OF THE ORIGINAL CORNER; SET STANDARD CLINTON COUNTY MONUMENT AND MONUMENT BOX; SE CORNER BRICK FACE AT CORNER FOUNDATION OF GARAGE - S15°E - 163.62', NAIL & TAG #13039 IN NW SIDE POWER POLE - S75°W - 140.40', NW CONCRETE MONUMENT - NORTH - 50.00'. STANDARD CLINTON COUNTY MONUMENT IS A 2-1/2" DIA. STEEL TUBE WITH A STAMPED BRASS CAP AND A BREAKAWAY MAGNETIC BASE.

LAND CORNER RECORDATION CERTIFICATE
Filing Requirement of Act 74, Mich. P.A. 1970


For corners in
MERIDIAN TOWNSHIP
INGHAM
(County)

Located In:

Corner Code #

1. Public Land Survey T 4N R 1W
2. Property Controlling S T R
in Section S T R
3. Miscellaneous S T R
Property in Sec. S T R
4. Lot No. , Recorded Plat
5. Private Claims

M-2



2001-065278
Page: 1 of 2
12/06/2001 03:22P

Register of Deeds Stamp & File Number

I, LARRY A. BRYAN, in a field survey on MARCH 28, 2001 do hereby state that under requirements of P.A. 74, Michigan P.A. of 1970, the corner points mentioned in lines 1 and 2 above were in conformance with regulations and rules therefore as required in the current manual of survey instructions of the United States Department of the Interior, Bureau of Land Management or by a decree of a Court of Law and /or that the corner points mentioned in lines 3, 4 and 5 above were in conformance with the rules of the Michigan Board of Land Surveyors or by a Decree of a Court of Law; established, re-established, monumented, recovered, found as expressed below:

NOTE: Not more than 2 corners, all in the same town and range, may be recorded on this certificate.

A. Description of original monument and accessories and/or subsequent restoration:

- 1). 2-18-24: U.S. PUBLIC LAND SURVEY FIELD NOTES DEPUTY SURVEYOR JOSEPH WAMPLER "80.00 SET 1/4 SEC POST FROM WHICH, TAM 8 in. N33W 99 LKS, TAM 7 in. S50 1/2E 15 LKS."
- 2). I FIND NO MENTION OF THIS CORNER IN COUNTY SURVEYOR RECORDS.
- 3). 10-27-77 LAND CORNER RECORDATION CERTIFICATE (SIGNED 10-27-77, FILED 11-7-77 L4, P104) RONNIE M. LESTER P.S. #18998, "PART A: M-2 ORIGINAL MONUMENT AND ACCESSORIES LOST. PART B: M-2 SET 4" CONCRETE MONUMENT MIDWAY AND ON LINE BETWEEN NORTHEAST CORNER OF SECTION 1 AND SOUTHEAST CORNER OF SECTION 1 MEASURED 2643.81 NORTH, & 2643.81 SOUTH. MEASURED 1449.99 SOUTH TO SOUTHWEST CORNER SECTION 5, T4N, R1E. MEASURED 1171.27 NORTH TO WEST 1/4 CORNER SECTION 5, T4N, R1E. PART C: M-2 4" CONCRETE MONUMENT AS DESCRIBED ABOVE SET IN WATER 15' NORTH OF SOUTH EDGE OF SWAMP. NAIL & TAG IN WEST SIDE 6" MAPLE, S.W., 26.27'. NAIL & TAG IN WEST SIDE 10" MAPLE S.S.E., 33.50'. NAIL & Tag N.E. SIDE 24" WILLOW, S.E. 44.52'. NAIL & TAG IN S.W. SIDE 12" MAPLE, E.S.E., 28.16'."
- 4). 11-17-83 CERTIFIED BOUNDARY SURVEY (RECORDED 1-23-84 L4, P807) DAVID L. CLIFFORD, P.S. #25837 NOTES EAST 1/4 CORNER OF SECTION 1, NO MONUMENT OR WITNESSES GIVEN, BUT SHOWS A DISTANCE OF 2644.12' FROM M-2 TO M-1.

	A	B	C	D	E	F	G	H	I	J	K	L	M
1													
2	6			5			4			3		2	1
3													
4	7			8			9			10		11	12
5													
6	18			17			16			15		14	13
7													
8	19			20			21			22		23	24
9													
10	30			29			28			27		26	25
11													
12	31			32			33			34		35	36
13													

B. Description of corner evidence found and/or method applied in restoring or reestablishing corner:

(CONTINUED ON BACK)

FOUND 3/4" PIPE AND CAP #25832 4.7 FEET NORTH OF 4" CONCRETE MONUMENT IN SWAMP. FOUND NAIL & TAG #25832 IN NORTH SIDE 6" MAPLE, S70°E, 40.66'. FOUND NAIL & TAG #25832 IN NORTH SIDE 8" ASH SOUTH 55.20' FOUND NAIL & TAG #18998 IN NORTHEAST SIDE 24" WILLOW, S45°E 48.82'. FOUND NAIL & TAG #18998 IN NORTHWEST SIDE 6" MAPLE, S45°W, 30.08'." ALL WITNESSES MATCH THOSE LISTED IN A-5. THE 4" CONCRETE MONUMENT WAS SET USING THE SOUTHEAST CORNER RECORDED IN LIBER 2 OF CORNERS, PAGE 487, WHICH WAS SET USING INFORMATION FROM PREVIOUS SURVEYS. THIS POSITION IS 8.96 FEET SOUTH AND 3.03 FEET WEST OF THE CORNER RECORDED IN LIBER 5 OF CORNERS, PAGE 132, WHICH WAS RECOVERED FROM A SURVEY BY E.A. CALKINS COUNTY SURVEYOR IN 1901. BOTH RONNIE LESTER P.S. AND LARRY A. BRYAN P.S. CONSIDERED THE CORNER TO BE LOST AND USED THE APPROPRIATE METHOD TO REESTABLISH THE CORNER. ACCEPTED THE 3/4" PIPE AND CAP AS THE BEST POSITION FOR THE REESTABLISHED CORNER AND LEFT IN PLACE.

C. Description of monument for corner and accessories established to perpetuate locating the position of the corner:

M-2 3/4" PIPE AND CAP #25832

FOUND NAIL & TAG #25832 IN NORTH SIDE 6" MAPLE, S70°E, 40.66'.
FOUND NAIL & TAG #25832 IN NORTH SIDE 8" ASH SOUTH 55.20'
FOUND NAIL & TAG #18998 IN NORTHEAST SIDE 24" WILLOW, S45°E 48.82'.
FOUND NAIL & TAG #18998 IN NORTHWEST SIDE 6" MAPLE, S45°W, 30.08'.
FOUND 4" CONCRETE MONUMENT RECORDED AS CORNER IN LIBER 4, PAGE 104, S20°W, 4.74'.

Signed by Larry A. Bryan 12-3-01
Surveyor's Michigan License No. 25832

Date



P.A. 345 INGHAM COUNTY
PEER APPROVED 10/02/2001 M



2001-065278
Page: 2 of 2
12/06/2001 03:22P

- 5). 3-3-86 LAND CORNER RECORDATION CERTIFICATE (SIGNED 4-10-87, FILED 4-28-87 L6, P319) LARRY A. BRYAN P.S. #25832, "PART A: M-2 ORIGINAL MONUMENT AND ACCESSORIES OBLITERATED. PART B: M-2 SET 3/4" PIPE AND CAP MIDWAY AND ON LINE BETWEEN NORTHEAST CORNER OF SECTION 1 AS RECORDED IN LIBER 2, PAGE 145 AND SOUTHEAST CORNER OF SECTION 1 AS RECORDED IN LIBER 5, PAGE 132. CORNER IS NORTHWESTERLY 4.5 FEET FROM CORNER AS RECORDED IN LIBER 4, PAGE 104. PART C: M-2 EAST 1/4 CORNER SECTION 1, T4N, R1W. SET NAIL & TAG NORTH SIDE 6" MAPLE, S70°E, 40.60'. SET NAIL & TAG NORTH SIDE 8" ASH SOUTH 55.20'. FOUND NAIL & TAG #18998 IN NORTHEAST SIDE 24" WILLOW, S45°E 48.80'. FOUND NAIL & TAG #18998 IN NORTHWEST SIDE 6" MAPLE, S45°W, 30.10'."
- 6). 3-11-87 CERTIFIED BOUNDARY SURVEY (UNRECORDED), LARRY A. BRYAN P.S. #25832 STATES THAT HE SET A 3/4" PIPE AND CAP IN SWAMP WITH THE SAME WITNESSES AS IN A-5.
- 7). 7-8-90 CERTIFIED BOUNDARY SURVEY (RECORDED 12-5-90 L6, P582) DAVID L. CLIFFORD, P.S. #25837 NOTES EAST 1/4 CORNER OF SECTION 1, NO MONUMENT OR WITNESSES GIVEN.
- 8). 10-28-92 CERTIFIED BOUNDARY SURVEY (UNRECORDED), LARRY A. BRYAN P.S. #25832 REFERENCES THE EAST 1/4 CORNER OF SECTION 1 WITH THE SAME WITNESSES AS IN A-5.

LAND CORNER RECORDATION CERTIFICATE
Filing Requirement of Act 74, Mich. P.A. 1970

For corners in
MERIDIAN TOWNSHIP
INGHAM
(County)

Located In:

Corner Code #

1. Public Land Survey T 4N R 1W
2. Property Controlling S T R
in Section S T R
3. Miscellaneous S T R
Property in Sec. S T R
4. Lot No. , Recorded Plat
5. Private Claims

M-3



2001-065279
Page: 1 of 2

12/06/2001 03:22P

Register of Deeds Stamp & File Number

I, LARRY A. BRYAN, in a field survey on MARCH 28, 2001 do hereby state that under requirements of P.A. 74, Michigan P.A. of 1970, the corner points mentioned in lines 1 and 2 above were in conformance with regulations and rules therefore as required in the current manual of survey instructions of the United States Department of the Interior, Bureau of Land Management or by a decree of a Court of Law and/or that the corner points mentioned in lines 3, 4 and 5 above were in conformance with the rules of the Michigan Board of Land Surveyors or by a Decree of a Court of Law; established, re-established, monumented, recovered, found as expressed below:

NOTE: Not more than 2 corners, all in the same town and range, may be recorded on this certificate.

A. Description of original monument and accessories and/or subsequent restoration:

- 1). 2-18-24: U.S. PUBLIC LAND SURVEY FIELD NOTES DEPUTY SURVEYOR JOSEPH WAMPLER "80.00 SET POST COR. TO SEC. 1 & 12 FROM WHICH, HICK 8 in. N34W 31 1/2 LKS, W.O. 28 in. S35W 54 LKS."
2). 4-16-1849 RECORD OF SURVEYS, VOLUME 1, PAGE 196 COUNTY SURVEYOR A. JACKSON REFERENCES CORNER, DOES NOT DESCRIBE MONUMENT, BUT GIVES THE FOLLOWING WITNESSES "HICK 8 N34W 31 1/2 LKS AND W. OAK 28 S35W 54 LKS."
3). 7-8-1901 RECORD OF SURVEYS, VOLUME 5, PAGE 20 COUNTY SURVEYOR E.A. CALKINS REFERENCES CORNER AS "O.P. OF RESURVEY FROM WHICH B. WALNUT 3 N10°E 45L, B. WALNUT N41 1/4 E 59 1/2 L."
4). 6-13-73 LAND CORNER RECORDATION CERTIFICATE (SIGNED 6-21-73, FILED 8-24-73 L2, P487) RON HELSEL P.S. #18994, "PART A: ORIGINAL CORNER AND WITNESSES LOST. PART B: SET 1/2" BAR 1.0' SOUTH OF CENTERLINE OF SHOESMITH ROAD FROM PREVIOUS SURVEYS, FOUND TO BE IN ACCORD WITH GOVERNMENT LAND OFFICE RECORDS. PART C: L-3 1/2" BAR, N&T 30" WALNUT, N15°E, 38.60', N&T 17" WALNUT, N30°E, 47.40', N&T POWER POLE, N0°E 65.80', IRON PIPE, NORTH, 34.37'."

	A	B	C	D	E	F	G	H	I	J	K	L	M
1													
2	6		5		4		3		2		1		
3													
4	7		8		9		10		11		12		
5													
6	18		17		16		15		14		13		
7													
8	19		20		21		22		23		24		
9													
10	30		29		28		27		26		25		
11													
12	31		32		33		34		35		36		
13													

B. Description of corner evidence found and/or method applied in restoring or reestablishing corner: (CONTINUED ON BACK)

FOUND 3/4" PIPE IN MONUMENT BOX 7' NORTH OF CENTERLINE SHOESMITH ROAD ON TREE LINE NORTH AND SOUTH. REMOVED 3/4" PIPE AND FOUND IT TO BE BENT AND THE MONUMENT BOX LEANING. STRAIGHTENED PIPE AND MONUMENT BOX THEN CHECKED WITNESSES. FOUND NAIL AND TAG #11370 IN EAST SIDE 20" WALNUT, N15°E, 29.54' (29.50' A-7). FOUND NAIL AND TAG #11370 IN EAST SIDE 20" WALNUT, N45°E, 39.40' (39.35' A-7) AND FOUND NAIL AND TAG #11370 IN SOUTH EAST SIDE 22" WALNUT, N76°E, 92.26' (92.40' A-7). ALSO FOUND 1/2" BAR IN MONUMENT BOX S20°W 9.53' (CORNER RECORDED IN A-4). DISTANCE FROM 3/4" PIPE TO M-5 MEASURES 5251.09' (5250.96 E.A. CALKINS). ACCEPTED THE 3/4" PIPE SET BY STEADMAN AS THE BEST POSITION FOR M-3 AND REPLACED WITH A 3/4" SMOOTH BAR WITH A 2 1/2" ALUMINUM CAP STAMPED "P.A. 345, 25832, INGHAM COUNTY" IN EXISTING MONUMENT BOX.

C. Description of monument for corner and accessories established to perpetuate locating the position of the corner:

M-3, SET 3/4" SMOOTH BAR AND 2-1/2" ALUMINUM CAP STAMPED "P.A. 345, 25832, INGHAM COUNTY" IN MONUMENT BOX AND TOOK THE FOLLOWING WITNESSES.

FOUND 1/2" BAR IN MONUMENT BOX, RECORDED AS M-3 IN LIBER 2 OF CORNERS, PAGE 487, S20°W 9.53'
FOUND NAIL AND TAG #11370 IN EAST SIDE 20" WALNUT, N15°E, 29.54'
FOUND NAIL AND TAG #31900 IN NORTHEAST SIDE 14" OAK, S25°E, 33.71'
FOUND NAIL AND TAG #11370 IN EAST SIDE 20" WALNUT, N45°E, 39.40'
FOUND NAIL AND TAG #11370 IN SOUTH EAST SIDE 22" WALNUT, N76°E, 92.26'

Signed by Larry A. Bryan
Surveyor's Michigan License No. 25832

Date

12-3-01



P.A. 345 INGHAM COUNTY
PEER APPROVED 10/02/2001 M



2001-065279
Page: 2 of 2
12/06/2001 03:22P

- 5). 7-26-76 LAND CORNER RECORDATION CERTIFICATE (SIGNED 1-5-79, FILED 1-8-79 L5, P132) RICHARD W. STEADMAN P.S. #11370, PART A: RECITES INFORMATION LISTED IN A-1 THROUGH A-3 ABOVE. PART B: MEASURED FROM CALKINS BEARING TREES (STILL STANDING) AND DUG HOLE IN SHOESMITH ROAD. ABOUT 30" BELOW SURFACE FOUND A PYRAMID OF SMALL STONES OVER A LARGE POINTED STONE WITH BOKEN CROCKERY AROUND IT. PART C: RAISED LOCATION OF STONE TO SURFACE WITH 3/4" IRON PIPE AND SET MONUMENT BOX, 20" WALNUT (CALKINS BEARING TREE) N14°E, 29.50 FT, 20" WALNUT (CALKINS BEARING TREE) N44°E, 39.35', 20" WALNUT, N76°E 92.40', IRON PIPE, NORTH, 34.37'. THIS CERTIFICATE IS BEING FILED TO MAKE PUBLIC RECORD OF EVIDENCE OF CORNER LOCATION AT VARIANCE WITH THAT GIVEN IN LAND CORNER RECORDATION CERTIFICATE No. 567."
- 6). 7-15-77 CERTIFIED BOUNDARY SURVEY (RECORDED 9-21-77 L3, P10), JAMES A PORTER, P.S. #19003 NOTES CORNER AS 3/4" PIPE WITH CAP #11370 IN MONUMENT BOX, NO WITNESSES GIVEN AND SHOWS A DISTANCE OF 2649.28' FROM M-3 TO L-3.
- 7). 4-12-82 CERTIFIED BOUNDARY SURVEY (UNRECORDED), LARRY A. BRYAN P.S. #25832 STATES THAT HE FOUND THE MONUMENT AND WITNESSES GIVEN IN A-7.
- 8). 12-5-85 WOOD VALLEY No. 3 (RECORDED 3-21-86, LIBER 40 OF PLATS, PAGES 17 AND 18), FRED N. WHITE P.S. #12034 SHOWS THE NORTHEAST CORNER OF SECTION 12, T4N, R1W, AS RECORDED IN L 2, P441 (SHOULD BE L2, P487) AND A DISTANCE OF 2647.91 FEET FROM L-3 TO M-3, BUT DOES NOT REFERENCE A MONUMENT OR GIVE WITNESSES.
- 9). 8-5-86 WOOD VALLEY No. 4 (RECORDED 10-23-86, LIBER 41 OF PLATS, PAGES 4 AND 5), FRED N. WHITE P.S. #12034 SHOWS THE NORTHEAST CORNER OF SECTION 12, T4N, R1W, AS RECORDED IN L 2, P441 (SHOULD BE L2, P487) AND A DISTANCE OF 2647.91 FEET FROM L-3 TO M-3, BUT DOES NOT REFERENCE A MONUMENT OR GIVE WITNESSES.
- 10). 10-13-86 CERTIFIED BOUNDARY SURVEY (UNRECORDED), LARRY A. BRYAN P.S. #25832 STATES THAT HE FOUND THE MONUMENT AND WITNESSES GIVEN IN A-7.
- 11). 7-21-87 CERTIFIED BOUNDARY SURVEY (UNRECORDED), LARRY A. BRYAN P.S. #25832 STATES THAT HE FOUND THE MONUMENT AND WITNESSES GIVEN IN A-7.
- 12). 3-18-91 CERTIFIED BOUNDARY SURVEY (UNRECORDED), LARRY A. BRYAN P.S. #25832 NOTES CORNER WITH THE SAME MONUMENT AND WITNESSES AS IN A-7.
- 13). 8-30-93 CERTIFIED BOUNDARY SURVEY (UNRECORDED), LARRY A. BRYAN P.S. #25832 NOTES CORNER WITH THE SAME MONUMENT AND WITNESSES AS IN A-7.