

LAND CORNER RECORDATION CERTIFICATE

FILING REQUIREMENT OF ACT 74, MICH. P.A. 1970
NE. CORNER SECTION 1, T4N, R1W, MERIDIAN TOWNSHIP,
INGHAM COUNTY

REF 2 145

FOR CORNERS OF: LOCATED IN: CORNER CODE NUMBER

1. PUBLIC LAND SURVEY 1 4 1 1 M-1

FILED

2. PROPERTY CONTROLLING IN SECTION 1 2 1

Nov 17 10 55 AM '72

3. MISCELLANEOUS PROPERTY IN SECTION 1 2 1

REGISTRY

4. LOT NO. RECORDED PLAT

REGISTRY

5. PRIVATE CLAIMS

REGISTER OF DEEDS STAMP AND FILING NUMBER

1. Clyde K. Stephens hereby certifies that in accordance with P.A. 74, Michigan P.A. of 1970 the corner points mentioned in lines 1 and 2 above were in a field survey on October 24, 1972 establishing the monumented, recovered or restored as expressed below and in conformance with regulations and rules heretofore as required in the current manual of survey instructions of the United States Department of the Interior, Bureau of Land Management or by a decree of a court of law. Furthermore, that the corner points mentioned in line 3 above were in a field survey on October 24, 1972 establishing the monumented, recovered or restored as expressed below and in conformance with the rules of the Michigan State Board of Land Surveyors or by a Decree of a Court of law.

A. Description of original monument and accessories and their location as shown on the plat.
The original monument and accessories were not found.

B. Description of corner evidence found and monument established by the surveyor.
A 1/2 inch iron rod was found in the centerline of the two section line roads (Green Road and Coleman Road) and on a projection of an old fence north of the corner.

C. Description of monument to corner and accessories found and the perpetuate locating the position of the corner.
The 1/2 inch iron rod found at the NE. corner was left in position with the following witnesses:

Survey tag in the SE. side of a 36 inch Walnut N50°W 50.05 feet.
Survey tag in the SW. side of a 24 inch Walnut N35°39'E 32.25 feet.
Survey tag in the NW. side of a utility pole S59°19'E 52.95 feet.
The section line south of the corner was assigned a bearing of S0°12'20"W.

SIGNED BY: Clyde K. Stephens

November 7, 1972

SURVEYOR'S MICHIGAN REGISTRATION NO. 3829

FOR STATE AND UNITED STATES AGENCIES

SIGNED BY:

APPROVED AND SIGNED BY:



SURVEYOR'S MICHIGAN REGISTRATION NO.

Form No. 68, 6/72
Printed by the Michigan State Board of Land Surveyors

THIS CERTIFICATE IS VALID FOR THE PURPOSES OF THE ACT OF 1970, P.A. 74, MICHIGAN P.A. OF 1970, AND THE ACT OF 1972, P.A. 145, MICHIGAN P.A. OF 1972.

LAND CORNER RECORDATION CERTIFICATE

FILING REQUIREMENT OF ACT 74, MICH. P.A. 1970

Section 12, T4N, R1W, Meridian Township, Ingham County, Michigan

FOR CORNERS OF: LOCATED IN: CORNER CODE NUMBER

1. PUBLIC LAND SURVEY 12 1 4 1 1 K-3, M-4

2. PROPERTY CONTROLLING IN SECTION

3. MISCELLANEOUS PROPERTY IN SECTION

4. LOT NO. RECORDED PLAT

5. PRIVATE CLAIM

FILED 20 439

MAY 23 9 30 AM '73

REGISTER OF DEEDS
Paul M. Smith
INGHAM COUNTY, MICH.

REGISTER OF DEEDS STAMP AND FILING NUMBER

I, Don Helsel do hereby certify that under requirements of P.A. 74, Michigan P.A. of 1970, the corner points mentioned in lines 1 and 2 above (identified with circles on index code diagram - over) were, in a field survey on MAY 3 1973 established, re-established, monumented, re-monumented, recovered or restored as expressed below and in conformance with regulations and rules therefore as required in the current manual of survey instructions of the United States Department of the Interior, Bureau of Land Management or by a decree of a court of law. Furthermore, that the corner points mentioned in lines 3, 4 and 5 above were, in a field survey on 19 found, recovered, restored, established or re-established as expressed below and in conformance with the rules of the Michigan State Board of Registration for Land Surveyors or, by a Decree of a Court of law:

A. Description of original monument and accessories and/or subsequent restoration:

K-3 - Original Corner & Witnesses Lost.

M-4 - Original Corner & Witnesses Lost.

B. Description of corner evidence found and/or method applied in restoring or re-establishing corner:

K-3 - Found 1/2" iron rebar at intersection of the N-S and the E-W fence rows, Abutting Consumers Power R.O.W. in accord with C.L.O. Measurements.

M-4 - Found Anchor Post at intersection of E-W & N-S fence rows, in accord with C.L.O. Measurements, set 1/2" iron.

C. Description of monument for corner and accessories established to perpetuate locating the position of the corner:

K-3 - 1/2" Iron Rebar

M-4 - 1/2" Iron

N & T - 18" Maple S45°E 34.25'

N & T - 18" Maple N30°E 50.70'

N & T - Utility Pole N30°W 130.91'

N & T - 36" Elm Stump S45°W 282.61'

N & T - 24" Walnut S71°E 318.10'

N & T - 8" Apple S0°E 0.66'

SIGNED BY Don Helsel

DATE May 17, 1973

SURVEYOR'S MICHIGAN REGISTRATION NO. 18984

FOR STATE AND UNITED STATES AGENCIES:

SIGNED BY

CHIEF OF SURVEY PARTY

DATE

APPROVED AND SIGNED BY

REGISTERED PROFESSIONAL LAND SURVEYOR

DATE

SURVEYOR'S MICHIGAN REGISTRATION NO.

Form No. 28-2725
Copyright 1970, S. W. Caldwell, Inc.

FORM APPROVED BY MICHIGAN STATE BOARD OF REGISTRATION, JAN. 20, 1971
DISTRIBUTED BY MICHIGAN SOCIETY OF REGISTERED LAND SURVEYORS

LAND CORNER RECORDATION CERTIFICATE

FILING REQUIREMENT OF ACT 74, MICH. P.A. 1970
Section 12, T4N, R1W, Meridian Township, Ingham County, Michigan

FOR CORNERS OF - LOCATED IN - CORNER CODE NUMBER
1. PERHAPS SURVEY 12 1 4 2 R 1 2 L-3, L-4
2. PROPERTY CONTROL L 2 R 1
3. MISCELLANEOUS PROPERTY IN SECTION 1 2 R 1
4. LOT NO. RECORDED PLAT
5. PRIVATE CLAIMS

UBER 2 R 441
FILED

MAY 13 3 38 AM '73
REGISTER OF DEEDS
Ingham County, Mich

REGISTER OF DEEDS STAMP AND
FILING NUMBER

I, RON HELSEL do hereby certify that under requirements of P.A. 74, Michigan P.A. of 1970 the corner points mentioned in lines 1 and 2 above (identified with circles on under code diagram - over) were, in a field survey on MAY 3 19 73 established, re-established, monumented, re-monumented, recovered or restored as expressed below and in conformance with regulations and rules therefore as required in the current manual of survey instructions of the United States Department of the Interior, Bureau of Land Management or by a decree of a court of law. Furthermore, that the corner points mentioned in lines 1, 2 and 3 above were, in a field survey on 19 73 found, recovered, restored, established or re-established as expressed below and in conformance with the rules of the Michigan State Board of Registration for Land Surveyors or, by a Decree of a Court of law:

A. Description of original monument and accessories and or subsequent restoration:
L-3 - Original Corner & Witnesses Lost.

L-4 - Original Corner & Witnesses Lost.

B. Description of corner evidence found and or method applied in restoring or re-establishing corner:

L-3 - Found Boatspike 0.3' below surface 4' South of centerline of Shoosmith Road in accord with G.L.O. notes.

L-4 - Set 1/2" iron bar of the intersection of the N-S and the E-W 1/4 lines 3.75' West and 3.08' North of the N-S & E-W fence rows. Iron located on the NE Side of a 42" Oak.

C. Description of monument for corner and accessories established to perpetuate locating the position of the corner:

L-3 - Boatspike

L-4 - 1/2" Iron Bar

N & T - 18" Maple	N60°W	34.60'	N & T - N Side 42" Oak	N85°W	1.65'
N & T - 36" Oak	S20°W	29.40'	N & T - Triple 8" Maple	S45°E	45.05'
N & T - Power Pole	S30°E	35.15'	N & T - 24" Maple	S30°E	94.95'

SIGNED BY Ron Helsel DATE MAY 14, 1973

SURVEYOR'S MICHIGAN REGISTRATION NO. 18924

FOR STATE AND UNITED STATES AGENCIES:

SIGNED BY _____ DATE _____

APPROVED AND SIGNED BY _____ DATE _____

SURVEYOR'S MICHIGAN REGISTRATION NO. _____

544

FORM NO. 10-60-2
REVISED 1968, 8-68, 1-69, 1-70, 1-71, 1-72, 1-73, 1-74, 1-75, 1-76, 1-77, 1-78, 1-79, 1-80, 1-81, 1-82, 1-83, 1-84, 1-85, 1-86, 1-87, 1-88, 1-89, 1-90, 1-91, 1-92, 1-93, 1-94, 1-95, 1-96, 1-97, 1-98, 1-99, 1-00, 1-01, 1-02, 1-03, 1-04, 1-05, 1-06, 1-07, 1-08, 1-09, 1-10, 1-11, 1-12, 1-13, 1-14, 1-15, 1-16, 1-17, 1-18, 1-19, 1-20, 1-21, 1-22, 1-23, 1-24, 1-25, 1-26, 1-27, 1-28, 1-29, 1-30, 1-31, 1-32, 1-33, 1-34, 1-35, 1-36, 1-37, 1-38, 1-39, 1-40, 1-41, 1-42, 1-43, 1-44, 1-45, 1-46, 1-47, 1-48, 1-49, 1-50, 1-51, 1-52, 1-53, 1-54, 1-55, 1-56, 1-57, 1-58, 1-59, 1-60, 1-61, 1-62, 1-63, 1-64, 1-65, 1-66, 1-67, 1-68, 1-69, 1-70, 1-71, 1-72, 1-73, 1-74, 1-75, 1-76, 1-77, 1-78, 1-79, 1-80, 1-81, 1-82, 1-83, 1-84, 1-85, 1-86, 1-87, 1-88, 1-89, 1-90, 1-91, 1-92, 1-93, 1-94, 1-95, 1-96, 1-97, 1-98, 1-99, 1-00, 1-01, 1-02, 1-03, 1-04, 1-05, 1-06, 1-07, 1-08, 1-09, 1-10, 1-11, 1-12, 1-13, 1-14, 1-15, 1-16, 1-17, 1-18, 1-19, 1-20, 1-21, 1-22, 1-23, 1-24, 1-25, 1-26, 1-27, 1-28, 1-29, 1-30, 1-31, 1-32, 1-33, 1-34, 1-35, 1-36, 1-37, 1-38, 1-39, 1-40, 1-41, 1-42, 1-43, 1-44, 1-45, 1-46, 1-47, 1-48, 1-49, 1-50, 1-51, 1-52, 1-53, 1-54, 1-55, 1-56, 1-57, 1-58, 1-59, 1-60, 1-61, 1-62, 1-63, 1-64, 1-65, 1-66, 1-67, 1-68, 1-69, 1-70, 1-71, 1-72, 1-73, 1-74, 1-75, 1-76, 1-77, 1-78, 1-79, 1-80, 1-81, 1-82, 1-83, 1-84, 1-85, 1-86, 1-87, 1-88, 1-89, 1-90, 1-91, 1-92, 1-93, 1-94, 1-95, 1-96, 1-97, 1-98, 1-99, 1-00, 1-01, 1-02, 1-03, 1-04, 1-05, 1-06, 1-07, 1-08, 1-09, 1-10, 1-11, 1-12, 1-13, 1-14, 1-15, 1-16, 1-17, 1-18, 1-19, 1-20, 1-21, 1-22, 1-23, 1-24, 1-25, 1-26, 1-27, 1-28, 1-29, 1-30, 1-31, 1-32, 1-33, 1-34, 1-35, 1-36, 1-37, 1-38, 1-39, 1-40, 1-41, 1-42, 1-43, 1-44, 1-45, 1-46, 1-47, 1-48, 1-49, 1-50, 1-51, 1-52, 1-53, 1-54, 1-55, 1-56, 1-57, 1-58, 1-59, 1-60, 1-61, 1-62, 1-63, 1-64, 1-65, 1-66, 1-67, 1-68, 1-69, 1-70, 1-71, 1-72, 1-73, 1-74, 1-75, 1-76, 1-77, 1-78, 1-79, 1-80, 1-81, 1-82, 1-83, 1-84, 1-85, 1-86, 1-87, 1-88, 1-89, 1-90, 1-91, 1-92, 1-93, 1-94, 1-95, 1-96, 1-97, 1-98, 1-99, 1-00, 1-01, 1-02, 1-03, 1-04, 1-05, 1-06, 1-07, 1-08, 1-09, 1-10, 1-11, 1-12, 1-13, 1-14, 1-15, 1-16, 1-17, 1-18, 1-19, 1-20, 1-21, 1-22, 1-23, 1-24, 1-25, 1-26, 1-27, 1-28, 1-29, 1-30, 1-31, 1-32, 1-33, 1-34, 1-35, 1-36, 1-37, 1-38, 1-39, 1-40, 1-41, 1-42, 1-43, 1-44, 1-45, 1-46, 1-47, 1-48, 1-49, 1-50, 1-51, 1-52, 1-53, 1-54, 1-55, 1-56, 1-57, 1-58, 1-59, 1-60, 1-61, 1-62, 1-63, 1-64, 1-65, 1-66, 1-67, 1-68, 1-69, 1-70, 1-71, 1-72, 1-73, 1-74, 1-75, 1-76, 1-77, 1-78, 1-79, 1-80, 1-81, 1-82, 1-83, 1-84, 1-85, 1-86, 1-87, 1-88, 1-89, 1-90, 1-91, 1-92, 1-93, 1-94, 1-95, 1-96, 1-97, 1-98, 1-99, 1-00, 1-01, 1-02, 1-03, 1-04, 1-05, 1-06, 1-07, 1-08, 1-09, 1-10, 1-11, 1-12, 1-13, 1-14, 1-15, 1-16, 1-17, 1-18, 1-19, 1-20, 1-21, 1-22, 1-23, 1-24, 1-25, 1-26, 1-27, 1-28, 1-29, 1-30, 1-31, 1-32, 1-33, 1-34, 1-35, 1-36, 1-37, 1-38, 1-39, 1-40, 1-41, 1-42, 1-43, 1-44, 1-45, 1-46, 1-47, 1-48, 1-49, 1-50, 1-51, 1-52, 1-53, 1-54, 1-55, 1-56, 1-57, 1-58, 1-59, 1-60, 1-61, 1-62, 1-63, 1-64, 1-65, 1-66, 1-67, 1-68, 1-69, 1-70, 1-71, 1-72, 1-73, 1-74, 1-75, 1-76, 1-77, 1-78, 1-79, 1-80, 1-81, 1-82, 1-83, 1-84, 1-85, 1-86, 1-87, 1-88, 1-89, 1-90, 1-91, 1-92, 1-93, 1-94, 1-95, 1-96, 1-97, 1-98, 1-99, 1-00, 1-01, 1-02, 1-03, 1-04, 1-05, 1-06, 1-07, 1-08, 1-09, 1-10, 1-11, 1-12, 1-13, 1-14, 1-15, 1-16, 1-17, 1-18, 1-19, 1-20, 1-21, 1-22, 1-23, 1-24, 1-25, 1-26, 1-27, 1-28, 1-29, 1-30, 1-31, 1-32, 1-33, 1-34, 1-35, 1-36, 1-37, 1-38, 1-39, 1-40, 1-41, 1-42, 1-43, 1-44, 1-45, 1-46, 1-47, 1-48, 1-49, 1-50, 1-51, 1-52, 1-53, 1-54, 1-55, 1-56, 1-57, 1-58, 1-59, 1-60, 1-61, 1-62, 1-63, 1-64, 1-65, 1-66, 1-67, 1-68, 1-69, 1-70, 1-71, 1-72, 1-73, 1-74, 1-75, 1-76, 1-77, 1-78, 1-79, 1-80, 1-81, 1-82, 1-83, 1-84, 1-85, 1-86, 1-87, 1-88, 1-89, 1-90, 1-91, 1-92, 1-93, 1-94, 1-95, 1-96, 1-97, 1-98, 1-99, 1-00, 1-01, 1-02, 1-03, 1-04, 1-05, 1-06, 1-07, 1-08, 1-09, 1-10, 1-11, 1-12, 1-13, 1-14, 1-15, 1-16, 1-17, 1-18, 1-19, 1-20, 1-21, 1-22, 1-23, 1-24, 1-25, 1-26, 1-27, 1-28, 1-29, 1-30, 1-31, 1-32, 1-33, 1-34, 1-35, 1-36, 1-37, 1-38, 1-39, 1-40, 1-41, 1-42, 1-43, 1-44, 1-45, 1-46, 1-47, 1-48, 1-49, 1-50, 1-51, 1-52, 1-53, 1-54, 1-55, 1-56, 1-57, 1-58, 1-59, 1-60, 1-61, 1-62, 1-63, 1-64, 1-65, 1-66, 1-67, 1-68, 1-69, 1-70, 1-71, 1-72, 1-73, 1-74, 1-75, 1-76, 1-77, 1-78, 1-79, 1-80, 1-81, 1-82, 1-83, 1-84, 1-85, 1-86, 1-87, 1-88, 1-89, 1-90, 1-91, 1-92, 1-93, 1-94, 1-95, 1-96, 1-97, 1-98, 1-99, 1-00, 1-01, 1-02, 1-03, 1-04, 1-05, 1-06, 1-07, 1-08, 1-09, 1-10, 1-11, 1-12, 1-13, 1-14, 1-15, 1-16, 1-17, 1-18, 1-19, 1-20, 1-21, 1-22, 1-23, 1-24, 1-25, 1-26, 1-27, 1-28, 1-29, 1-30, 1-31, 1-32, 1-33, 1-34, 1-35, 1-36, 1-37, 1-38, 1-39, 1-40, 1-41, 1-42, 1-43, 1-44, 1-45, 1-46, 1-47, 1-48, 1-49, 1-50, 1-51, 1-52, 1-53, 1-54, 1-55, 1-56, 1-57, 1-58, 1-59, 1-60, 1-61, 1-62, 1-63, 1-64, 1-65, 1-66, 1-67, 1-68, 1-69, 1-70, 1-71, 1-72, 1-73, 1-74, 1-75, 1-76, 1-77, 1-78, 1-79, 1-80, 1-81, 1-82, 1-83, 1-84, 1-85, 1-86, 1-87, 1-88, 1-89, 1-90, 1-91, 1-92, 1-93, 1-94, 1-95, 1-96, 1-97, 1-98, 1-99, 1-00, 1-01, 1-02, 1-03, 1-04, 1-05, 1-06, 1-07, 1-08, 1-09, 1-10, 1-11, 1-12, 1-13, 1-14, 1-15, 1-16, 1-17, 1-18, 1-19, 1-20, 1-21, 1-22, 1-23, 1-24, 1-25, 1-26, 1-27, 1-28, 1-29, 1-30, 1-31, 1-32, 1-33, 1-34, 1-35, 1-36, 1-37, 1-38, 1-39, 1-40, 1-41, 1-42, 1-43, 1-44, 1-45, 1-46, 1-47, 1-48, 1-49, 1-50, 1-51, 1-52, 1-53, 1-54, 1-55, 1-56, 1-57, 1-58, 1-59, 1-60, 1-61, 1-62, 1-63, 1-64, 1-65, 1-66, 1-67, 1-68, 1-69, 1-70, 1-71, 1-72, 1-73, 1-74, 1-75, 1-76, 1-77, 1-78, 1-79, 1-80, 1-81, 1-82, 1-83, 1-84, 1-85, 1-86, 1-87, 1-88, 1-89, 1-90, 1-91, 1-92, 1-93, 1-94, 1-95, 1-96, 1-97, 1-98, 1-99, 1-00, 1-01, 1-02, 1-03, 1-04, 1-05, 1-06, 1-07, 1-08, 1-09, 1-10, 1-11, 1-12, 1-13, 1-14, 1-15, 1-16, 1-17, 1-18, 1-19, 1-20, 1-21, 1-22, 1-23, 1-24, 1-25, 1-26, 1-27, 1-28, 1-29, 1-30, 1-31, 1-32, 1-33, 1-34, 1-35, 1-36, 1-37, 1-38, 1-39, 1-40, 1-41, 1-42, 1-43, 1-44, 1-45, 1-46, 1-47, 1-48, 1-49, 1-50, 1-51, 1-52, 1-53, 1-54, 1-55, 1-56, 1-57, 1-58, 1-59, 1-60, 1-61, 1-62, 1-63, 1-64, 1-65, 1-66, 1-67, 1-68, 1-69, 1-70, 1-71, 1-72, 1-73, 1-74, 1-75, 1-76, 1-77, 1-78, 1-79, 1-80, 1-81, 1-82, 1-83, 1-84, 1-85, 1-86, 1-87, 1-88, 1-89, 1-90, 1-91, 1-92, 1-93, 1-94, 1-95, 1-96, 1-97, 1-98, 1-99, 1-00, 1-01, 1-02, 1-03, 1-04, 1-05, 1-06, 1-07, 1-08, 1-09, 1-10, 1-11, 1-12, 1-13, 1-14, 1-15, 1-16, 1-17, 1-18, 1-19, 1-20, 1-21, 1-22, 1-23, 1-24, 1-25, 1-26, 1-27, 1-28, 1-29, 1-30, 1-31, 1-32, 1-33, 1-34, 1-35, 1-36, 1-37, 1-38, 1-39, 1-40, 1-41, 1-42, 1-43, 1-44, 1-45, 1-46, 1-47, 1-48, 1-49, 1-50, 1-51, 1-52, 1-53, 1-54, 1-55, 1-56, 1-57, 1-58, 1-59, 1-60, 1-61, 1-62, 1-63, 1-64, 1-65, 1-66, 1-67, 1-68, 1-69, 1-70, 1-71, 1-72, 1-73, 1-74, 1-75, 1-76, 1-77, 1-78, 1-79, 1-80, 1-81, 1-82, 1-83, 1-84, 1-85, 1-86, 1-87, 1-88, 1-89, 1-90, 1-91, 1-92, 1-93, 1-94, 1-95, 1-96, 1-97, 1-98, 1-99, 1-00, 1-01, 1-02, 1-03, 1-04, 1-05, 1-06, 1-07, 1-08, 1-09, 1-10, 1-11, 1-12, 1-13, 1-14, 1-15, 1-16, 1-17, 1-18, 1-19, 1-20, 1-21, 1-22, 1-23, 1-24, 1-25, 1-26, 1-27, 1-28, 1-29, 1-30, 1-31, 1-32, 1-33, 1-34, 1-35, 1-36, 1-37, 1-38, 1-39, 1-40, 1-41, 1-42, 1-43, 1-44, 1-45, 1-46, 1-47, 1-48, 1-49, 1-50, 1-51, 1-52, 1-53, 1-54, 1-55, 1-56, 1-57, 1-58, 1-59, 1-60, 1-61, 1-62, 1-63, 1-64, 1-65, 1-66, 1-67, 1-68, 1-69, 1-70, 1-71, 1-72, 1-73, 1-74, 1-75, 1-76, 1-77, 1-78, 1-79, 1-80, 1-81, 1-82, 1-83, 1-84, 1-85, 1-86, 1-87, 1-88, 1-89, 1-90, 1-91, 1-92, 1-93, 1-94, 1-95, 1-96, 1-97, 1-98, 1-99, 1-00, 1-01, 1-02, 1-03, 1-04, 1-05, 1-06, 1-07, 1-08, 1-09, 1-10, 1-11, 1-12, 1-13, 1-14, 1-15, 1-16, 1-17, 1-18, 1-19, 1-20, 1-21, 1-22, 1-23, 1-24, 1-25, 1-26, 1-27, 1-28, 1-29, 1-30, 1-31, 1-32, 1-33, 1-34, 1-35, 1-36, 1-37, 1-38, 1-39, 1-40, 1-41, 1-42, 1-43, 1-44, 1-45, 1-46, 1-47, 1-48, 1-49, 1-50, 1-51, 1-52, 1-53, 1-54, 1-55, 1-56, 1-57, 1-58, 1-59, 1-60, 1-61, 1-62, 1-63, 1-64, 1-65, 1-66, 1-67, 1-68, 1-69, 1-70, 1-71, 1-72, 1-73, 1-74, 1-75, 1-76, 1-77, 1-78, 1-79, 1-80, 1-81, 1-82, 1-83, 1-84, 1-85, 1-86, 1-87, 1-88, 1-89, 1-90, 1-91, 1-92, 1-93, 1-94, 1-95, 1-96, 1-97, 1-98, 1-99, 1-00, 1-01, 1-02, 1-03, 1-04, 1-05, 1-06, 1-07, 1-08, 1-09, 1-10, 1-11, 1-12, 1-13, 1-14, 1-15, 1-16, 1-17, 1-18, 1-19, 1-20, 1-21, 1-22, 1-23, 1-24, 1-25, 1-26, 1-27, 1-28, 1-29, 1-30, 1-31, 1-32, 1-33, 1-34, 1-35, 1-36, 1-37, 1-38, 1-39, 1-40, 1-41, 1-42, 1-43, 1-44, 1-45, 1-46, 1-47, 1-48, 1-49, 1-50, 1-51, 1-52, 1-53, 1-54, 1-55, 1-56, 1-57, 1-58, 1-59, 1-60, 1-61, 1-62, 1-63, 1-64, 1-65, 1-66, 1-67, 1-68, 1-69, 1-70, 1-71, 1-72, 1-73, 1-74, 1-75, 1-76, 1-77, 1-78, 1-79, 1-80, 1-81, 1-82, 1-83, 1-84, 1-85, 1-86, 1-87, 1-88, 1-89, 1-90, 1-91, 1-92, 1-93, 1-94, 1-95, 1-96, 1-97, 1-98, 1-99, 1-00, 1-01, 1-02, 1-03, 1-04, 1-05, 1-06, 1-07, 1-08, 1-09, 1-10, 1-11, 1-12, 1-13, 1-14, 1-15, 1-16, 1-17, 1-18, 1-19, 1-20, 1-21, 1-22, 1-23, 1-24, 1-25, 1-26, 1-27, 1-28, 1-29, 1-30, 1-31, 1-32, 1-33, 1-34, 1-35, 1-36, 1-37, 1-38, 1-39, 1-40, 1-41, 1-42, 1-43, 1-44, 1-45, 1-46, 1-47, 1-48, 1-49, 1-50, 1-51, 1-52, 1-53, 1-54, 1-55, 1-56, 1-57, 1-58, 1-59, 1-60, 1-61, 1-62, 1-63, 1-64, 1-65, 1-66, 1-67, 1-68, 1-69, 1-70, 1-71, 1-72, 1-73, 1-74, 1-75, 1-76, 1-77, 1-78, 1-79, 1-80, 1-81, 1-82, 1-83, 1-84, 1-85, 1-86, 1-87, 1-88, 1-89, 1-90, 1-91, 1-92, 1-93, 1-94, 1-95, 1-96, 1-97, 1-98, 1-99, 1-00, 1-01, 1-02, 1-03, 1-04, 1-05, 1-06, 1-07, 1-08, 1-09, 1-10, 1-11, 1-12, 1-13, 1-14, 1-15, 1-16, 1-17, 1-18, 1-19, 1-20, 1-21, 1-22, 1-23, 1-24, 1-25, 1-26, 1-27, 1-28, 1-29, 1-30, 1-31, 1-32, 1-33, 1-34, 1-35, 1-36, 1-37, 1-38, 1-39, 1-40, 1-41, 1-42, 1-43, 1-44, 1-45, 1-46, 1-47, 1-48, 1-49, 1-50, 1-51, 1-52, 1-53, 1-54, 1-55, 1-56, 1-57, 1-58, 1-59, 1-60, 1-61, 1-62, 1-63, 1-64, 1-65, 1-66, 1-67, 1-68, 1-69, 1-70, 1-71, 1-72, 1-73, 1-74, 1-75, 1-76, 1-77, 1-78, 1-79, 1-80, 1-81, 1-82, 1-83, 1-84, 1-85, 1-86, 1-87, 1-88, 1-89, 1-90, 1-91, 1-92, 1-93, 1-94, 1-95, 1-96, 1-97, 1-98, 1-99, 1-00, 1-01, 1-02, 1-03, 1-04, 1-05, 1-06, 1-07, 1-08, 1-09, 1-10, 1-11, 1-12, 1-13, 1-14, 1-15, 1-16, 1-17, 1-18, 1-19, 1-20, 1-21, 1-22, 1-23, 1-24, 1-25, 1-26, 1-27, 1-28, 1-29, 1-30, 1-31, 1-32, 1-33, 1-34, 1-35, 1-36, 1-37, 1-38, 1-39, 1-40, 1-41, 1-42, 1-43, 1-44, 1-45, 1-46, 1-47, 1-48, 1-49, 1-50, 1-51, 1-52, 1-53, 1-54, 1-55, 1-56, 1-57, 1-58, 1-59, 1-60, 1-61, 1-62, 1-63, 1-64, 1-65, 1-66, 1-67, 1-68, 1-69, 1-70, 1-71, 1-72, 1-73, 1-74, 1-75, 1-76, 1-77, 1-78, 1-79, 1-80, 1-81, 1-82, 1-83, 1-84, 1-85, 1-86, 1-87, 1-88, 1-89, 1-90, 1-91, 1-92, 1-93, 1-94, 1-95, 1-96, 1-97, 1-98, 1-99, 1-00, 1-01, 1-02, 1-03, 1-04, 1-05, 1-06, 1-07, 1-08, 1-09, 1-10, 1-11, 1-12, 1-13, 1-14, 1-15, 1-16, 1-17, 1-18, 1-19, 1-20, 1-

LAND CORNER RECORDATION CERTIFICATE
FILING REQUIREMENT OF ACT 74, MICH. P.A. 1970

NE Corner of Section 12, T4N, R1W, Meridian Township, Ingham County, Michigan

FOR CORNERS OF:-	LOCATED IN:-	CORNER CODE NUMBER	LIBER	216 487
1. PUBLIC LAND SURVEY	12 T 4 R 1 E	M-3	FILED	
2. PROPERTY CONTROLLING IN SECTION	12 T 4 R 1 E			
3. MISCELLANEOUS PROPERTY IN SECTION	12 T 4 R 1 E			
4. LOT NO.	RECORDED PLAT			
5. PRIVATE CLAIMS				

Aug 24 10 28 AM '73
REGISTER OF DEEDS
Carl N. Lewis
INGHAM COUNTY, MICH.

REGISTER OF DEEDS STAMP AND
FILING NUMBER

I, Ron Helsel, do hereby certify that under requirements of P.A. 74, Michigan P.A. of 1970 the corner points mentioned in lines 1 and 2 above (identified with circles on index code diagram - over) were, in a field survey on JUNE 18, 19 73 established, re-established, monumented, re-monumented, recovered or restored as expressed below and in conformance with regulations and rules therefore as required in the current manual of survey instructions of the United States Department of the Interior, Bureau of Land Management or by a decree of a court of law. Furthermore, that the corner points mentioned in lines 3, 4 and 5 above were, in a field survey on 19, found, recovered, restored, established or re-established as expressed below and in conformance with the rules of the Michigan State Board of Registration for Land Surveyors or, by a Decree of a Court of law:

A. Description of original monument and accessories and or subsequent restoration:

Original Corner & Witnesses Lost

B. Description of corner evidence found and or method applied in restoring or re-establishing corner:

Set 1/2" iron bar 1.0' South of centerline of Shoemith Road from previous surveys found to be in accord with Government Land Office Records.

C. Description of monument for corner and accessories established to perpetuate locating the position of the corner
1/2" iron bar

N & T - 30" Walnut	N15°E	38.60'
N & T - 17" Walnut	N30°E	47.40'
Iron Pipe	North	34.37'
N & T - Power Pole	N0°W	65.80'



SIGNED BY Ron Helsel DATE June 21, 1973

SURVEYOR'S MICHIGAN REGISTRATION NO. 18994 (SEAL)

FOR STATE AND UNITED STATES AGENCIES:

SIGNED BY _____ DATE _____
CHIEF OF SURVEY PARTY

APPROVED AND SIGNED BY _____ DATE _____
MICHIGAN REGISTERED LAND SURVEYOR (SEAL)

SURVEYOR'S MICHIGAN REGISTRATION NO. _____

567 Form No. 88-0730
BROOKLYN, N.Y. & CO., BALTIMORE, MICH.

FORM APPROVED BY MICHIGAN STATE BOARD OF REGISTRATION, JAN. 28, 1971
DISTRIBUTED BY MICHIGAN SOCIETY OF REGISTERED LAND SURVEYORS

LAND CORNER RECORDATION CERTIFICATE

FILING REQUIREMENT OF ACT 74, MICHIGAN P.A. OF 1970
W 1/4 corner, Section 5, T4N, R1E, Williamstown Township
Ingham County

FOR CORNERS OF:-	LOCATED IN:-	CORNER CODE NUMBER
1. PUBLIC LAND SURVEY	T 4N S. R. 1E	C-2
2. PROPERTY CONTROLLING IN SECTION	T S. R. E	
3. MISCELLANEOUS PROPERTY IN SECTION	T S. R. E	
4. LOT NO.	RECORDED PLAT	
5. PRIVATE CLAIMS		

LIBER 3 N 564

FILED

APR 11 3 43 PM '76

REGISTER OF DEEDS
Ingham County, Mich.
REGISTER OF DEEDS STAMP AND FILING NUMBER

I, James E. Stephens, do hereby certify that under requirements of P.A. 74, Michigan P.A. of 1970, the corner points mentioned in lines 1 and 2 above (identified with circles on index code diagram - over) were, in a field survey on March 31, 1976, established, re-established, monumented, re-monumented, recovered or restored as expressed below and in conformance with regulations and rules therefore as required in the current manual of survey instructions of the United States Department of the Interior, Bureau of Land Management or by a decree of a court of law. Furthermore, that the corner points mentioned in lines 3, 4 and 5 above were, in a field survey on 19, found, recovered, restored, established or re-established as expressed below and in conformance with the rules of the Michigan State Board of Registration for Land Surveyors or, by a Decree of a Court of law:

A. Description of original monument and accessories and/or subsequent restoration:

The original monument and accessories were not found.

Checked records of 9 area Registered Land Surveyors.

B. Description of corner evidence found and/or method applied in restoring or re-establishing corner:

A 3/4 inch iron pipe was set on a projection of a line between the NE corner of Section 1, T4N, R1W and the West line of GRAND BEND Subdivision at it's intersection with a projection of an old fence line East of the corner.

C. Description of monument for corner and accessories established to perpetuate locating the position of the corner:

The 3/4 inch iron pipe set at the W 1/4 corner was witnessed with the following:

Survey tag on the East side of a 5" Poplar tree, S84°08'W 71.97 feet.
Survey tag on the SE side of a 6" Wild Cherry tree, N49°38'W 73.56 feet.
N89°24'E 27.89 feet to a 1 inch solid iron rod found at Fence intersection.

SIGNED BY James E. Stephens DATE April 5, 1976


SURVEYOR'S MICHIGAN REGISTRATION NO. 16053

FOR STATE AND UNITED STATES AGENCIES:

SIGNED BY _____ DATE _____

APPROVED AND SIGNED BY _____ DATE _____

SURVEYOR'S MICHIGAN REGISTRATION NO. _____



953 Form No. 50, 12735
Revised 1975

FORM APPROVED BY MICHIGAN STATE BOARD OF REGISTRATION, JAN. 20, 1971
DISTRIBUTED BY MICHIGAN SOCIETY OF REGISTERED LAND SURVEYORS

LAND CORNER RECORDATION CERTIFICATE

FILING REQUIREMENT OF ACT 74, MICH. PA 1070

LIST 5 132

FOR CORNERS OF -	LOCATED IN -	CORNER CODE NUMBER
1. PUBLIC LAND SURVEY	4N 2R 1W	M-3
2. PROPERTY CONTROL ING IN SECTION	2R	
3. MINUTE LANDS PROPERTY IN SECTION	2R	
4. LOT NO.		
5. PRIVATE CLAIMS		

FILED

JAN 8 2 36 PM '79
REGISTER OF DEEDS
INGHAM COUNTY, MICH.

REGISTER OF DEEDS STAMP AND
FILING NUMBER

I, Richard W. Steadman, do hereby certify that under requirements of P.A. 74, Michigan Act of 1970, the corner points mentioned in lines 1 and 2 above were, as a field survey, established, reestablished, monumented, re-monumented, recovered or restored as expressed below and in conformity with regulations and rules therefore as required in the current manual of survey instructions of the United States Department of the Interior, Bureau of Land Management or in a decree of a court of law. Furthermore, that the corner points mentioned in lines 3, 4 and 5 above were, as a field survey, established, reestablished, recovered, restored, monumented or re-monumented as expressed below and in conformity with the rules of the Michigan State Board of Registration for Land Surveyors, Inc. or a decree of a court of law.

- A. Description of original monument and accessories and of subsequent restoration.
Original Monument: wood post set by Rusgrove Evans, U.S. Deputy Surveyor in 1827; bearing trees: 18" Hickory N34°W 31-1/2 fts. and 28" W. Oak S35°W 54 fts. On Page 11 of the Ingham County copy of the USPLS Field Notes, a marginal note: "Old bearing trees gone, found old stake and stones and roots of W. Oak bearing and roots of Hickory where trees stood. Set new post and stone, new bearing: 10" Sap. Oak S55-1/2°W 54 fts. - J. H. Mullett." In a survey dated July 8, 1901, recorded in Volume 5 on Page 50, Ingham County Surveyor's Records, E. A. Collins, County Surveyor, notes: "O.P. of resurvey from which is a 3" S. Walnut N76°E 40 fts. (39.7 ft.) and 3" S. Walnut N41-1/4°E 40-1/2 fts. (39.27 ft.)."
- B. Description of corner as shown on map filed in method adopted in restoring or re-establishing corner.

Measured from Calkins bearing trees (still standing) and dug hole in Shoesmith Road. About 30" below the surface, found a pyramid of small stones over a large pointed stone with broken crockery around it.

- C. Description of monument for corner and accessories established to perpetuate bearing the position of the corner.

Raised location of stone to surface with 3/4" iron pipe and set monument box.

Witnesses: 20" Walnut (Calkins B.T.)	N14°E	29.50 ft.
20" Walnut (Calkins B.T.)	N44°E	39.35 ft.
20" Walnut	N76°E	52.40 ft.

This certificate is being filed to make public record of evidence of corner location at variance with that given in Land Corner Recordation Certificate No. 567.

SUBSCRIBED BY Richard W. Steadman DATE January 5, 1979


SURVEYOR'S MICHIGAN REGISTRATION NO. 11370

FOR STATE AND UNITED STATES AGENCIES

SIGNED BY _____ DATE _____

APPROVED AND SIGNED BY _____ DATE _____

SURVEYOR'S MICHIGAN REGISTRATION NO. _____



FORM APPROVED BY MICHIGAN STATE BOARD OF REGISTRATION, JAN. 29, 1977
REVISED MAY 11, 1978

1519

MAP SCALE SKETCH ON BACK OR ATTACHED SHEET

E 1/4 Corner Section 1, T4N, R1W
Meridian Township, Ingham County

LAND CORNER RECORDATION CERTIFICATE
FILING REQUIREMENT OF ACT 74, MICH. P.A. 1970

FOR CORNERS OF: ISOLATED IN CORNER CODE NUMBER
PUBLIC LANDS: 4 4 1 1 M-2
PROPERTY COVERED: 1 1 1 1
ADJACENT LANDS: 1 1 1 1
LOT NO.: 1 1 1 1
PRIVATE CLAIMS: 1 1 1 1

FILED
4 N 104

NOV 7 1 07 PM '77
REGISTER OF DEEDS
Ingham County, Mich.

1. Ronnie K. Lester hereby certifies that under requirements of P.A. 74, Mich. P.A. 1970, the corner points mentioned in lines 1, 2, 3, 4 of the above survey for October 27, 1977 established, reestablished, monumented and monumented as expressed below and in compliance with regulations and rules thereof as required by the Department of the Interior, Bureau of Land Management, and the Department of the Interior, Bureau of Land Management, that the corner points mentioned in lines 1, 2, 3, 4 and 5 above were, have been, are being, or will be monumented, established or reestablished as expressed below, and in compliance with the Michigan State Board of Registration for Land Surveyors or by a Decree of a Court of Law.

A. Description of original monument and accessories lost.

M-2 Original monument and accessories lost.

B. Description of original monument and accessories lost.

M-2 Set 4" concrete monument midway and on line between Northeast corner of Section 1 and Southeast corner of Section 1.
Measured 2643.81 North, & 2642.91 South
Measured 1449.99 South to Southwest corner Section 5, T4N, R1E
Measured 1171.27 North to West 1/4 corner Section 5, T4N, R1E

C. Description of original monument and accessories lost.

M-2 4" concrete monument as described above
Set in water 15' North of South edge of swamp
Nail & tag in West side 6" maple, S.W., 26.27'
Nail & tag in West side 10" maple, S.E., 33.50'
Nail & tag in N.E. side 24" willow, S.E., 44.50'
Nail & tag in S.W. side 12" maple, E.S.E., 25.16'

SIGNED BY: _____
SURVEYOR'S MICHIGAN REGISTRATION NO.: _____
FOR STATE AND UNITED STATES AGENCIES

SIGNED BY: _____ DATE: _____
APPROVED AND SEALED BY: _____ DATE: _____

SURVEYOR'S MICHIGAN REGISTRATION NO.: _____



1106

MAY BE FILED ON BACK OR ATTACHED SHEET

Section 5, T4N, R1E
Ingham County

LAND CORNER RECORDATION CERTIFICATE

FILING REQUIREMENT OF ACT 74, MICH. P.A. 1970

Doc. 4 N 106

FOR CORNERS OF LOCATED IN CORNER CODE NUMBER

FILED

1. PROPERTY (TAXPAYER)
2. PROPERTY (OWNER)
3. SELLER (S)
4. BUYER (S)

Nov 7 1 08 PM '77
REGISTER OF DEEDS
Ingham County, Mich.

1. PROPERTY (TAXPAYER)
2. PROPERTY (OWNER)
3. SELLER (S)
4. BUYER (S)

1. Original monument and accessories obliterated
Found old 1" bar at fence intersection North & East

2. Original monument and accessories lost.
No record of corner being set in original survey.

3. Description of monument here set and accessories available to perpetuate location of the corner.

4. Set 1/2" bar & cap in Townline as established by N.E. & S.E. corners of Section 1, T4N, R1W, on line between South 1/4 of Section 5 as recorded and old 1" bar as mentioned above. Measured East 1334.59' to South 1/4 corner. Measured South to S.E. corner Section 1, 1193.82'

5. Set 4" concrete monument on Townline as established above. Tape indexed distance (2621.26') north of S.W. corner of Section 5. Measured North to NE corner Section 1, T4N, R1W, 1472.54'. Measured North 152.50' to erroneously recorded corner shown in L 3, P 564.

6. Description of monument here set and accessories available to perpetuate location of the corner.

7. Set 4" concrete monument as described above
Nail & tag in North side 6" poplar, West, 75.25'
Nail & tag in S.W. side 6" poplar, N.W., 60.42'
3/4" pipe as recorded in L 3, P 564, North, 152.50'

8. 1/2" bar & cap as described above
1" bar, West in fence corner, 17.69'
Nail & tag in North side 22" oak, East, 16.32'
Nail & tag in N.W. side 4" poplar, N.N.E., 24.82'
Nail & tag in East side 4" oak, N.W., 20.98'

SIGNED BY *Ronnie M. Lester* DATE *Nov 4, 1977*

SURVEYOR'S MICHIGAN REGISTRATION NO. *18998*

FOR STATE AND ESTED STATES AGENCIES:

SIGNED BY _____ DATE _____

APPROVED AND SIGNED BY _____ DATE _____

SURVEYOR'S MICHIGAN REGISTRATION NO.



1108

FORM APPROVED BY MICHIGAN STATE BOARD OF REGISTRATION, JAN. 22, 1971

MAY PLACE SKETCH ON BACK OR ATTACHED SHEET

INGHAM COUNTY - WILLIAMSTON TOWNSHIP
LAND CORNER RECORDATION CERTIFICATE
 FILING REQUIREMENT OF ACT 74, MICH. P.A. 1970

FOR CORNERS OF:	LOCATED IN:	CORNER CODE NUMBER
1. OTHER LAND SURVEY	T. 4. N. R. 1. E.	C-1, D-1
2. PROPERTY CONTROLLING IN SECTION	S. N. R. E.	
3. SIMILAR OTHER PROPERTY IN SECTION	S. N. R. E.	
4. LOT NO.	RECORDED PLAT	
5. PRIVATE CLAIM		

Loc. 5 N 69

FILED

Nov 27 3 54 PM '78

REGISTER OF DEEDS

INGHAM COUNTY, MICH.

REGISTER OF DEEDS STAMP AND FILING NUMBER

I, Ronnie M. Lester, do hereby certify that under requirements of P.A. 74, Michigan P.A. of 1970, the corner points mentioned in lines 1 and 2 above were, in a field survey on June 27, 1978, established, re-established, monumented, re-monumented, recovered or restored as expressed below and in conformance with regulations and rules thereof as required in the current manual of survey instructions of the United States Department of the Interior, Bureau of Land Management or by a decree of a court of law. Furthermore, that the corner points mentioned in lines 3, 4 and 5 above were, in a field survey on June 27, 1978, found, recovered, recovered, established or re-established as expressed below and in conformance with the rules of the Michigan State Board of Registration for Land Surveyors or, by a decree of a court of law.

1. Description of original monument and accessories and/or subsequent restoration
- C-1 Original monument and accessories obliterated.
Corner referred to by A. Jackson in survey dated June, 1843.
 - D-1 Original monument and accessories obliterated.
Corner referred to by A. Jackson in survey dated June, 1843.

2. Description of corner evidence found and/or method applied in restoring or re-establishing corners.
- C-1 Set 1/2" bar and cap at the base of an old broken corner post, fences south and east, from post.
Measured East 3468.84 to NE Corner Section 5, GLO Recorded 3472.92.
 - D-1 Set 1/2" bar and cap on line between NW Corner Section 5, and NE Corner Section 5, at proportional measurement from the NE Corner.
Measured East 2636.90, Measured West, 331.94'

3. Description of monument for corners and accessories established to perpetuate locating the position of the corner
- C-1 Set 1/2" bar and cap
Nail & tag in East side 8" Ash, NE, 20.83'
Nail & tag in South side 18" Oak, SE, 18.04'
Nail & tag in North side 24" Oak, NW, 7.74'
 - D-1 Set 1/2" bar and cap 38 feet south of fence East & West and 26 feet West of fence North and South.
Nail & tag West side 12 poplar, NE, 25.30'
Nail & tag South side 18" Oak, West, 21.35'
Nail & tag West side 10" poplar, SW, 1.99'


SIGNED BY Ronnie M. Lester DATE 11/27/78

SURVEYOR'S MICHIGAN REGISTRATION NO. 18998

FOR STATE AND UNITED STATES AGENCIES

SIGNED BY _____ DATE _____

APPROVED AND SIGNED BY _____ DATE _____



SURVEYOR'S MICHIGAN REGISTRATION NO. 1456

FORM APPROVED BY MICHIGAN STATE BOARD OF REGISTRATION, JAN. 20, 1971
 REVISED MAY 14, 1978

MAY PLACE SKETCH ON BACK OR ATTACHED SHEET

LAND CORNER RECORDATION CERTIFICATE
FILING REQUIREMENT OF ACT 74, MICH. P.A. 1970

FOR CORNERS OF--	LOCATED IN--	CORNER CODE NUMBER
1. PUBLIC LAND SURVEY	T. 4 N. R. 1 X	J-3, K-2
2. PROPERTY CONTROLLING IN SECTION	T. S. R. E. W.	
3. MISCELLANEOUS PROPERTY IN SECTION	T. S. R. E. W.	
4. LOT NO.	RECORDED PLAT	
5. PRIVATE CLAIMS		

LIBER 6 PG 155
FILED

MAR 4 1 37 PM '81
REGISTER OF DEEDS
TNGHAM COUNTY, MICH.
REGISTER OF DEEDS STAMP AND
FILING NUMBER

I, David L. Clifford, do hereby certify that under requirements of P.A. 74, Michigan P.A. of 1970, the corner points mentioned in lines 1 and 2 above were, in a field survey on August 20, 1980, established, re-established, monumented, re-monumented, recovered or restored as expressed below and in conformance with regulations and rules therefore as required in the current manual of survey instructions of the United States Department of the Interior, Bureau of Land Management or by a decree of a court of law. Furthermore, that the corner points mentioned in lines 3, 4 and 5 above were, in a field survey on August 20, 1980, found, recovered, restored, established or re-established as expressed below and in conformance with the rules of the Michigan State Board of Registration for Land Surveyors or, by a Decree of a Court of law:

A. Description of original monument and accessories and/or subsequent restoration:

J-3	K-2
Tamarack 12" N 52° W 14L.	Original Monument and Witnesses
Tamarack 12" S 52 1/2° E 16L.	Destroyed
5.36 Chains East of Shore of Lake Lansing	

B. Description of corner evidence found and/or method applied in restoring or re-establishing corner:

Found Stake and Stone 355 feet East of Former Shore Line of Lake Lansing and Closely Agreeing with GLO Distances	Found Wood Stake in Close Agreement with GLO Distances North and South
------------------------------------------------------------------------------------------------------------------	------------------------------------------------------------------------

C. Description of monument for corner and accessories established to perpetuate locating the position of the corner:

Stake and Stone	Wood Stake Set #4 Rebar with Cap
Set Monument alongside	alongside
Survey Nail & Tag in 6" Maple N 10°W 20.26	N&T in 8" Elm N10°E 12.78
Nail & Tag in 4" Elm S70°E 9.89	N&T in 14" Twin Maple S45°E 20.31
Nail & Tag in 10" Elm S80°W 20.17	N&T in 14" Twin Cherry S40°E 24.47
Nail & Tag in 6" Maple West 7.53	N&T in 16" Twin Oak S50°W 32.28

SIGNED BY David L. Clifford
SURVEYOR'S MICHIGAN REGISTRATION NO. 25837

DATE November 11, 1980

FOR STATE AND UNITED STATES AGENCIES:

SIGNED BY _____ DATE _____

APPROVED AND SIGNED BY _____ DATE _____

SURVEYOR'S MICHIGAN REGISTRATION NO. 1903

FORM APPROVED BY MICHIGAN STATE BOARD OF REGISTRATION, JAN. 28, 1971
REVISED MAY 14, 1975

MAY PLACE SKETCH ON BACK OR ATTACHED SHEET

INGHAM COUNTY - MERIDIAN TWP. LIGER 6 PC 176
LAND CORNER RECORDATION CERTIFICATE
FILING REQUIREMENT OF ACT 74, MICH. P.A. 1970

FOR CORNERS OF:-	LOCATED IN:-	CORNER CODE NUMBER
1. PUBLIC LAND SURVEY	T. 4 N. R. 1 E.	L-1
2. PROPERTY CONTROLLING IN SECTION	T. S. R. E.	
3. MISCELLANEOUS PROPERTY IN SECTION	T. S. R. E.	
4. LOT NO.	RECORDED PLAT	
5. PRIVATE CLAIMS		

FILED

JUN 1 12 47 PM '81

REGISTER OF DEEDS

INGHAM COUNTY, MICH.

REGISTER OF DEEDS STAMP AND FILING NUMBER

I, Ronnie M. Lester, do hereby certify that under requirements of P.A. 74, Michigan P.A. of 1970, the corner points mentioned in lines 1 and 2 above were, in a field survey on December 5, 1980, established, re-established, monumented, re-monumented, recovered or restored as expressed below and in conformance with regulations and rules therefore as required in the current manual of survey instructions of the United States Department of the Interior, Bureau of Land Management or by a decree of a court of law. Furthermore, that the corner points mentioned in lines 3, 4 and 5 above were, in a field survey on 19, found, recovered, restored, established or re-established as expressed below and in conformance with the rules of the Michigan State Board of Registration for Land Surveyors or, by a Decree of a Court of law:

L-1 A. Description of original monument and accessories and/or subsequent restoration:

No record of corner being established in original government survey.
Corner referred to in Subdivision of Courtier #1, dated 1954 (L.17, p.50 of plats)

L-1 B. Description of corner evidence found and/or method applied in restoring or re-establishing corner:

Excavation revealed 1/2" bent iron 15.34' East of L-13 Bath Township and 50.00' North of plat monument in Courtier #1. Accepted iron as location of North 1/4 corner in Section as established by previous surveyors.
Excavation conducted by Ingham County Survey and Remonumentation Project staff.

L-1 C. Description of monument for corner and accessories established to perpetuate locating the position of the corner:

North 1/4 Corner, Section 1, T4N, R1W
Set 4" x 36" concrete monument with 1/2" x 38" rerod and cap #18998 at location described above:
Nail & tag, #18998, West side 10" Walnut, N50°E, 52.31'
Nail & tag, #18998, East side 8" Walnut, S05°E, 21.55'
Nail & tag, #18996, North side 10" Maple, S70°W, 82.03'
Nail & tag, #18998, East side 8" Twin Maple, N70°W, 53.61'

SIGNED BY Ronnie M. Lester

DATE 5/20/81


SURVEYOR'S MICHIGAN REGISTRATION NO. 18998

XXXXXXXXXXXXXXXXXXXX



CHIEF OF SURVEY PARTY
APPROVED AND DESIGNED BY [Signature]
DIRECTOR, Ingham County Survey and Remonumentation Project

DATE 5-26-81



SURVEYOR'S MICHIGAN REGISTRATION NO. 17624

1924

FORM APPROVED BY MICHIGAN STATE BOARD OF REGISTRATION, JAN. 28, 1971
MAY PLACE SKETCH ON BACK OR ATTACHED SHEET
REVISED MAY 14, 1979

LAND CORNER RECORDATION CERTIFICATE
Filing Requirement of Act 74, Mich. P.A. 1970

For corners in
Clinton
(County)

Located In:

Corner Code #/

1. Public Land Survey

T 5N R 1W
T 5N R 1W

K-13

L-13

2. Property Controlling
in Section

S T R
S T R

3. Miscellaneous
Property in Sec.

S T R
S T R

4. Lot No. _____ Recorded Plat _____
5. Private Claims _____

RECORDED

LIBER 2, PAGE 769

APR 20 10 10 AM '90

REGISTER OF DEEDS
CLINTON COUNTY, MICH.

Brian D. Wickham

Register of Deeds Stamp & File Number

Larry A. Bryan in a field survey on April 30, 1985

do hereby certify that under requirements of P.A. 74, Michigan P.A. of 1970, the corner points mentioned in lines 1 and 2 above were in conformance with regulations and rules therefore as required in the current manual of survey instructions of the United States Department of the Interior, Bureau of Land Management or by a decree of a Court of Law and/or that the corner points mentioned in lines 3, 4 and 5 above were in conformance with the rules of the Michigan Board of Land Surveyors or by a Decree of a Court of Law; established, re-established, monumented, re-monumented, recovered, found as expressed below:

NOTE: Not more than 4 corners, all in the same town and range, may be recorded on this certificate.

A. Description of original monument and accessories and/or subsequent restoration:
K-13 Original monument and accessories obliterated.

L-13 Original monument and accessories obliterated.

B. Description of corner evidence found and/or method applied in restoring or reestablishing corner:
K-13 Found 1/2" bar & cap RLS #19003 used in previously Recorded Surveys Liber 2, Page 829; Liber 2, Page 276; Liber 2, Page 82; Liber 1, Page 984; Liber 1, Page 637.

L-13 Found 1 1/2" galvanized pipe used in previously Recorded Surveys Liber 2, Page 194; Liber 1, Page 545.

C. Description of monument for corner and accessories established to perpetuate locating the position of the corner:
South 1/4 corner Section 36, T5N, R1W
Found 1/2" bar & cap No. 19003, 5' South of South edge of road
Found nail and tag West side 12" Walnut, S45°E, 22.76'
Found nail and tag North side 18" Oak, West, 67.80'
Found nail and tag West side 12" Pine, South, 41.65'

Southwest corner Section 36, T5N, R1W
Found 1 1/2" galvanized pipe
Found 4" steel post at Northwest corner Section 1, T4N, R1W, East, 17.00'
Found nail and tag #25832 in 12" Maple, West, 31.00'
Found nail and tag #25832 in 6" Maple, South, 16.50'

Signed by Larry A. Bryan

Date

April 6, 1990

Surveyor's Michigan License No. 25832

LAND CORNER RECORDATION CERTIFICATE
Filing Requirement of Act 74, Mich. P.A. 1970

For corners in

Ingham

County

Located in:

Corner Code #/

FILED

APR 28 10 36 AM '87

REGISTER OF DEEDS

INGHAM COUNTY, MICH.

Register of Deeds Stamp & File Number

1. Public Land Survey

T 4 N R 1 E

C-1, D-1

2. Property Controlling
in Section

S T R

3. Miscellaneous
Property in Sec.

S T R

4. Lot No. _____, Recorded Plat _____

5. Private Claims _____

Larry A. Bryan, in a field survey on June 26, 19 85,
do hereby certify that under requirements of P.A. 74, Michigan P.A. of 1970, the corner points mentioned
in lines 1 and 2 above were in conformance with regulations and rules therefore as required in the
current manual of survey instructions of the United States Department of the Interior, Bureau of Land
Management or by a decree of a Court of Law and/or that the corner points mentioned in lines 3, 4 and 5
above were in conformance with the rules of the Michigan Board of Land Surveyors or by a Decree of a
Court of Law; established, re-established, monumented, re-monumented, recovered, found as
expressed below:

NOTE: Not more than 4 corners, all in the same town and range, may be recorded
on this certificate.

A. Description of original monument and accessories and/or subsequent restoration:

C-1 Original monument and accessories obliterated. Corner referred to by
V.W. Royce in Survey dated February, 1911.

D-1 Corner not set in original Government Survey.

B. Description of corner evidence found and/or method applied in restoring or reestablishing corner:

C-1 Found pinch pipe at base of old corner post, fence lines North-South
and East, 1/2" bar & cap #18998 as recorded in Liber 5, Page 69,
Northeast 6.40 feet.

D-1 Set 1/2" bar & cap at base of old corner post, fence lines South, East-
West, 1/2" bar & cap #18998 as recorded in Liber 5, Page 69, South 38
feet and West 20 feet.

C. Description of monument for corner and accessories established to perpetuate locating the position of the corner:

C-1 Northwest corner Sec. 5, T4N, R1E

Set nail & tag East side 36" Oak,

North, 10.00'

Set nail & tag South side 12" Ash,

N45°E, 26.93'

Set nail & tag North side 22"

Walnut, S50°E, 25.43'

D-1 North 1/4 corner Sec. 5, T4N, R1E

Set nail & tag East side 14" Oak, N10°E,

16.87'

Set nail & tag West side 6" Oak, West,

11.41'

Set nail & tag West side 10" Apple,

S45°E, 11.93'

Signed by

Larry A. Bryan

Date

4-10-87

Surveyor's Michigan License No.

25832

LAND CORNER RECORDATION CERTIFICATE
Filing Requirement of Act 74, Mich. P.A. 1970

LIBER 6 PAGE 319

For corners in

Ingham

(County)

Located In:

Corner Code #1

FILED

1. Public Land Survey T 4 N R 1 W M-2
T R
T R
T R
2. Property Controlling S T R
in Section S T R
3. Miscellaneous S T R
Property in Sec. S T R

APR 28 10 35 AM '87

REGISTER OF DEEDS

INGHAM COUNTY, MICH.

Register of Deeds Stamp & File Number

4. Lot No. Recorded Plat
5. Private Claims

I, Larry A. Bryan, in a field survey on March 3, 1986, do hereby certify that under requirements of P.A. 74, Michigan P.A. of 1970, the corner points mentioned in lines 1 and 2 above were in conformance with regulations and rules therefore as required in the current manual of survey instructions of the United States Department of the Interior, Bureau of Land Management or by a decree of a Court of Law and/or that the corner points mentioned in lines 3, 4 and 5 above were in conformance with the rules of the Michigan Board of Land Surveyors or by a Decree of a Court of Law; established, re-established, monumented, re-monumented, recovered, found as expressed below:

NOTE: Not more than 4 corners, all in the same town and range, may be recorded on this certificate.

A. Description of original monument and accessories and/or subsequent restoration:

M-2 Original monument and accessories obliterated.

B. Description of corner evidence found and/or method applied in restoring or reestablishing corner:

M-2 Set 3/4" pipe & cap midway and on line between Northeast corner of Section 1 as recorded in Liber 2, Page 145 and Southeast corner of Section 1 as recorded in Liber 5, Page 132. Corner is Northwesterly 4.5 feet from corner as recorded in Liber 4, Page 104.

C. Description of monument for corner and accessories established to perpetuate locating the position of the corner:

M-2 East 1/4 corner Section 1, T4N, R1W

Set nail & tag North side 6" Maple, S70°E, 40.60'

Set nail & tag North side 8" Ash, South, 55.2'

Found nail & tag #18998 Northwest side 6" Maple, S45°W, 30.10'

Found nail & tag #18998 Northeast side 24" Willow, S45°E, 48.80'

Signed by

Larry A. Bryan

Date

4-10-87

Surveyor's Michigan License No.

25832

FORM APPROVED BY MICHIGAN STATE BOARD OF LAND SURVEYORS, JAN 78
REVISED MAY 82
REVISED JAN 84

REMONUMENTATION
SECTION 36, BATH TOWNSHIP
LAND CORNER RECORDATION CERTIFICATE
Filing Requirement of Act 74, Mich. P.A. 1970

RECORDED

OCT 11 8 49 AM '96

REGISTER OF DEEDS
CLINTON COUNTY, MICH.

Carol Woolley

LIBER 4, PAGE 156

Register of Deeds Stamp & File Number

For corners in

Clinton

(County)

Located in:

Corner Code #

1. Public Land Survey

Ingham County

T 5N R 1W
T 4N R 1W

M-13
A-13

2. Property Controlling

In Section

3. Miscellaneous

Property in Sec.

S T R
S T R
S T R
S T R

4. Lot No. _____, Recorded Plat _____

5. Private Claims _____

I, Arden S. Pierson P.S., in a field survey on July 16, 19 96 do hereby state that under requirements of P.A. 74, Michigan P.A. of 1970, the corner points mentioned in lines 1 and 2 above were in conformance with regulations and rules therefore as required in the current manual of survey instructions of the United States Department of the Interior, Bureau of Land Management or by a decree of a Court of Law and/or that the corner points mentioned in lines 3, 4 and 5 above were in conformance with the rules of the Michigan Board of Land Surveyors or by a Decree of a Court of Law; established, re-established, monumented, recovered, found as expressed below:

NOTE: Not more than 2 corners, all in the same town and range, may be recorded on this certificate.

	A	B	C	D	E	F	G	H	I	J	K	L	M
1													
2													
3													
4													
5													
6													
7													
8													
9													
10													
11													
12													
13													

A. Description of original monument and accessories and/or subsequent restoration:

♦ Original survey by Lucius Lyon, DS, 1826. From Post Corner of Townships 4 & 5 N, R1W, B. Oak 11" - N40-½°W - 1.89 links; W. Oak 6" - S40°W - 1.95 links.

♦ LCRC by Clyde Stephens, PS, #3829, dated November 7, 1972, Liber 2, page 145. A ½" iron rod was found in the centerline of the two section line roads (Green Road and Coleman Road) and on a projection of an old fence north of the corner. Witnesses:

Survey tag in the SE side of a 36" Walnut - N50°W - 50.05'

Survey tag in the SW side of a 24" Walnut - N35°39'E - 32.25'

Survey tag in the NW side of a utility pole - S59°19'E - 52.95'

The section line south of the corner was assigned a bearing of S0°12'12"W.

♦ Plat of Bonnie Meadows Estates No. 1, Liber 374, pages 272-274, dated May 1, 1979.

B. Description of corner evidence found and/or method applied in restoring or reestablishing corner:

Found ½" rod over 3/8" rod over Boat Spike, and accepted as a careful and faithful reestablishment of the position of the original corner.

Set Standard Clinton County Monument and monument box.

C. Description of monument for corner and accessories established to perpetuate locating the position of the corner:

Southeast Corner, Section 36

*Set Standard Clinton County Monument and monument box.

SE Corner Brick Face at SE Corner Garage #9994 - N16°W - 124.87'

Nail & tag #13039 in NW Side Power Pole - S75°W - 140.40'

NW Corner Foundation of Garage - S15°E - 163.62'

Nail & tag #13039 in SE Side 8" Walnut - N62°E - 41.90'

Concrete monument - North - 50.00'

*Standard Clinton County Monument is a 2½" dia. Steel tube 30" long with a stamped brass cap and a breakaway magnetic base.

Signed by

Arden S. Pierson

Date

August 24, 1996

Surveyor's Michigan License No.

13039

APPROVED BY
CLINTON COUNTY PEER GROUP
DATED 7/17/96
879

FORM APPROVED BY MICHIGAN STATE BOARD OF PROFESSIONAL SURVEYORS, JAN. 26, 1971
REVISED MAY 14, 1975
REVISED JAN. 1983
REVISED OCT., 1985



CLINTON COUNTY REMONUMENTATION
SOUTHEAST CORNER OF SECTION 35, AND SOUTHWEST CORNER OF SECTION 36,
T5N, R1W, BATH TOWNSHIP, CLINTON COUNTY, MICHIGAN.

LAND CORNER RECORDATION CERTIFICATE
Filing Requirement of Act 74, Mich. P.A. 1970

LIBER 004 PAGE 337

For corners in
CLINTON
(County)

Located In:

Corner Code #

RECORDED

1. Public Land Survey

T 5N R 1W

K-13

2. Property Controlling
In Section

S T R

3. Miscellaneous S
Property in Sec.

T T R

4. Lot No.

Recorded Plat

5. Private Claims

Dec 21 12 48 PM '99

REGISTER OF DEEDS
CLINTON COUNTY, MICH.

Arden S. Pierson

Register of Deeds Stamp & File Number

I, Arden S. Pierson

, In a field survey on _____
do hereby certify that under requirements of P.A. 74, Michigan P.A. of 1970, the corner points mentioned
in lines 1 and 2 above were in conformance with regulations and rules therefore as required in the
current manual of survey instructions of the United States Department of the Interior, Bureau of Land
Management or by a decree of a Court of Law and/or that the corner points mentioned in lines 3, 4 and 5
above were in conformance with the rules of the Michigan Board of Land Surveyors or by a Decree of a
Court of Law; established, re-established, monumented, re-monumented, recovered, found as
expressed below:

NOTE: Not more than 2 corners, all in the same town and range, may be recorded
on this certificate.

A. Description of original monument and accessories and/or subsequent restoration:

TOWNSHIP BOUNDARY SURVEY BY LUCIUS LYON, DEPUTY SURVEYOR IN 1826
80.00 (CHAINS) SET P. COR TO SECTIONS 35 & 36.

TAMARACK 6" - N65°E - 9' (6.27')
D.O. 4" - N41°W - 12' (7.92')

(SEE BACK OF SHEET)

APPROVED BY
CLINTON COUNTY PEER GROUP
DATED 8/11/99
JFB

B. Description of corner evidence found and/or method applied in restoring or reestablishing corner:

FOUND 1 1/4" PIPE CONSISTENT WITH LCRC RECORDED IN LIBER 2, PAGE 769, AND ACCEPTED AS THE BEST AVAILABLE
EVIDENCE OF THE POSITION OF THE CORNER.

SET STANDARD CLINTON COUNTY MONUMENT OVER 1 1/4" PIPE AT HEIGHT OF 3.5 FEET

*STANDARD CLINTON COUNTY MONUMENT IS A 2 1/2" DIAMETER TUBE, 30" LONG, WITH A STAMPED BRASS CAP AND BREAKAWAY
MAGNETIC BASE

C. Description of monument for corner and accessories established to perpetuate locating the position of the corner:

K-13
SOUTHEAST CORNER OF
SECTION 35, T5N, R1W,
STANDARD CLINTON COUNTY MONUMENT
OVER 1 1/2" PIPE (3.5' HIGH) IN MARSH ON
WEST SIDE OF NORTH-SOUTH DRAIN
INGHAM COUNTY CORNER - RECORDED AS -EAST -17.00'
NAIL & TAG #13039 IN WEST SIDE 33" OAK - S02°E - 163.31'
NAIL & TAG #13039 IN EAST SIDE 24" MAPLE - S12°W - 158.08'
NAIL & TAG #13039 IN EAST SIDE 9" MAPLE - S10°W 112.27'
NAIL & TAG #13039 IN EAST SIDE 6" MAPLE - S04°W - 108.54'

J-13 S89°53'10"W 2658.99'
L-13 N89°15'24"E 2655.46'
BEARINGS BASED ON SOLAR OBSERVATIONS TAKEN AT K-13

Signed by

Arden S. Pierson

Date 11/02/99

Surveyor's Michigan License No.

13029



DEC 21 99

LIBER 004 PAGE 338

K-13 SOUTHEAST CORNER OF SECTION 35 AND SOUTHWEST CORNER OF SECTION 36, T5N, R1W, BATH TOWNSHIP, CLINTON COUNTY, MICHIGAN.

LCRC RECORDED IN LIBER 2, PAGE 769, DATED APRIL 6, 1990 BY LARRY A. BRYAN, PS #25832

WITNESSES

FOUND 1/2" BAR & CAP RLS #19003 USED IN PREVIOUSLY RECORDED SURVEYS, LIBER 2, PAGE 829; LIBER 2, PAGE 276; LIBER 2, PAGE 82.

FOUND 1 1/2" GALVANIZED PIPE

FOUND 4" STEEL POST AT NORTHWEST CORNER SECTION 1, T4N, R1W, - EAST - 17.00'

FOUND NAIL AND TAG #25832 IN 12" MAPLE - WEST - 31.00'

FOUND NAIL AND TAG #25832 IN 6" MAPLE - SOUTH - 16.50'

CERTIFICATE OF SURVEY RECORDED IN LIBER 1, PAGE 543, DATED MARCH 1, 1974 BY LAVERNE J. HENDRYX, PS #3276 (SW CORNER SECTION 36, NOTED AS GAS PIPE)

CERTIFICATE OF SURVEY RECORDED IN LIBER 1, PAGE 544, DATED MARCH 14, 1974 BY LAVERNE J. HENDRYX, PS #3276 (SW CORNER SECTION 36, NOTED AS GAS PIPE)

CERTIFICATE OF SURVEY RECORDED IN LIBER 1, PAGE 908, DATED JULY 14, 1977 BY LAVERNE J. HENDRYX, PS #3276 (POSITION OF CORNER SHOWN)

CERTIFICATE OF SURVEY RECORDED IN LIBER 001, PAGE 637, DATED MARCH 18, 1975 BY LAVERNE J. HENDRYX, PS #3276

CERTIFICATE OF SURVEY RECORDED IN LIBER 1, PAGE 984, DATED AUGUST 6, 1977 BY LAVERNE J. HENDRYX, PS #3276

CERTIFICATE OF SURVEY RECORDED IN LIBER 2, PAGE 82, DATED JULY 17, 1978 BY LAVERNE J. HENDRYX, PS #3276

CERTIFICATE OF SURVEY RECORDED IN LIBER 2, PAGE 83, DATED JULY 17, 1978 BY LAVERNE J. HENDRYX, PS #3276

CERTIFICATE OF SURVEY RECORDED IN LIBER 2, PAGE 84, DATED JULY 17, 1978 BY LAVERNE J. HENDRYX, PS #3276

CERTIFICATE OF SURVEY RECORDED IN LIBER 2, PAGES 829-830 DATED 10/25/84 BY JAMES A. PORTER, PS #19003

CERTIFICATE OF SURVEY RECORDED IN LIBER 3, PAGES 532-533, DATED 1/30/89 BY LARRY A. BRYAN, PS #25832

FOUND 1 1/2" GALVANIZED PIPE

(WITNESSES SAME AS LCRC LIBER 2, PAGE 769)

CERTIFIED BOUNDARY SURVEY RECORDED IN LIBER 3, PAGES 670-671, DATED 7/13/88 BY LARRY A. BRYAN, PS #25832

(WITNESSES SAME AS LCRC LIBER 2, PAGE 769)

CERTIFIED BOUNDARY SURVEY RECORDED IN LIBER 4, PAGES 24-26, DATED 5/17/85 BY LARRY A. BRYAN, PS #25832

(WITNESSES SAME AS LCRC LIBER 2, PAGE 769)

CERTIFIED BOUNDARY SURVEY RECORDED IN LIBER 4, PAGES 27-29, DATED 4/30/85 BY LARRY A. BRYAN, PS #25832

(WITNESSES SAME AS LCRC LIBER 2, PAGE 769)

CERTIFIED BOUNDARY SURVEY RECORDED IN LIBER 4, PAGES 887-889, DATED 4/06/90 BY LARRY A. BRYAN, PS #25832

(WITNESSES SAME AS LCRC LIBER 2, PAGE 769)

CLINTON COUNTY REMONUMENTATION
SOUTH 1/4 CORNER OF SECTION 36, T5N, R1W, BATH TOWNSHIP, CLINTON COUNTY, MICHIGAN.

LAND CORNER RECORDATION CERTIFICATE

Filing Requirement of Act 74, Mich. P.A. 1970

LIBER 004 PAGE 339

For corners in
CLINTON
(County)

Located in:

Corner Code #

RECORDED

DEC 21 12 48 PM '99

REGISTER OF DEEDS
CLINTON COUNTY, MICH.

Register of Deeds Stamp & File Number

1. Public Land Survey T 5N R 1W L-13
T R
T R
T R
2. Property Controlling S T R
in Section S T R
3. Miscellaneous S T R
Property in Sec. S T R
4. Lot No. Recorded Plat
5. Private Claims

I, Arden S. Pierson, PS, in a field survey on JULY 29, 1999, do hereby certify that under requirements of P.A. 74, Michigan P.A. of 1970, the corner points mentioned in lines 1 and 2 above were in conformance with regulations and rules therefore as required in the current manual of survey instructions of the United States Department of the Interior, Bureau of Land Management or by a decree of a Court of Law and/or that the corner points mentioned in lines 3, 4 and 5 above were in conformance with the rules of the Michigan Board of Land Surveyors or by a Decree of a Court of Law; established, re-established, monumented, re-monumented, recovered, found as expressed below:

NOTE: Not more than 4 corners, all in the same town and range, may be recorded on this certificate.

- A. Description of original monument and accessories and/or subsequent restoration:
TOWNSHIP BOUNDARY SURVEY BY LUCIUS LYON IN 1826.
40.00 (CHAINS) SET H.M POST

W.O. 5° 51' E 32 (21.12')
B.O. 16° 18' 1/2" W - .27 (17.82')

-OVER-

- B. Description of corner evidence found and/or method applied in restoring or reestablishing corner:
FOUND 1/2" IRON AND CAP #19003 AS RECORDED IN LCRC LIBER 002, PAGE 769, DATED JULY, 1984 BY LARRY A. BRYAN P.S. #25832, AND ACCEPTED AS THE BEST AVAILABLE EVIDENCE OF THE POSITION OF THE CORNER POSITION.

SET STANDARD CLINTON COUNTY MONUMENT WITH CARSONITE MARKER

* STANDARD CLINTON COUNTY MONUMENT IS A 2 1/2" DIAMETER STEEL TUBE, 30" LONG WITH A STAMPED BRASS CAP AND A BREAKAWAY MAGNETIC BASE.

- C. Description of monument for corner and accessories established to perpetuate locating the position of the corner:
SOUTH 1/4 CORNER OF SECTION 36, T5N, R1W, BATH TOWNSHIP, CLINTON COUNTY, MI (L-13)

STANDARD CLINTON COUNTY MONUMENT WITH CARSONITE MARKER.
19.7' SOUTH OF PHYSICAL CENTERLINE COLEMAN ROAD.
INGHAM COUNTY CORNER - EAST - DID NOT FIND.
NAIL AND TAG #25832 IN SOUTHWEST SIDE 20" WALNUT - S20°E - 22.78'
NAIL AND TAG #13039 IN NORTH SIDE 28" RED OAK - N70°W - 67.25'
NAIL AND TAG #25832 IN NORTHEAST SIDE UTILITY POLE - N20°W - 92.75'
NAIL AND TAG #13039 IN SOUTHWEST SIDE 24" OAK - S69°E - 84.83'

k-13 889°15'24"W 2655.46'

M-13 889°50'12"E 2657.11'

BEARINGS BASED ON SOLAR OBSERVATIONS TAKEN AT M-13



Signed by Arden S. Pierson Date JULY 29, 1999

Surveyor's Michigan License No. 13039

LIBER 004 PAGE 340

SOUTH 1/4 CORNER, SECTION 36, T5N, R1W, BATH TOWNSHIP, CLINTON COUNTY,
MICHIGAN (L-13)

CERTIFIED BOUNDARY SURVEY RECORDED IN LIBER 003, PAGE 623, DATED JULY 17, 1984
BY LARRY A. BRYAN P.S. #25832
(SHOWS POSITION OF CORNER)

FOUND 1/2" BAR AND CAP #19003, 5.0' SOUTH OF SOUTH EDGE OF ROAD.
FOUND NAIL AND TAG WEST SIDE 12" WALNUT - S45°E - 22.76'
FOUND NAIL AND TAG NORTH SIDE 18" OAK - WEST - 67.80'
FOUND NAIL AND TAG WEST SIDE 12" PINE - SOUTH - 41.65'

CERTIFIED BOUNDARY SURVEY RECORDED IN LIBER 004, PAGE 84, DATED JULY 17, 1984
BY LARRY A. BRYAN P.S. #25832
(SAME WITNESSES AS LIBER 003, PAGE 623.)

CERTIFIED BOUNDARY SURVEY RECORDED IN LIBER 004, PAGE 495, DATED MAY 31, 1990
BY LARRY A. BRYAN P.S. #25832
SOUTH 1/4 CORNER OF SECTION 36, T5N, R2W,
LIBER 002, PAGE 769
(SAME WITNESSES AS LIBER 003, PAGE 623.)

MORTGAGE REPORT RECORDED IN LIBER 582, PAGE 161 DATED NOVEMBER 25, 1992 BY
LARRY A. BRYAN P.S. #25832
(SHOWS POSITION OF CORNER)

LCRC LIBER 002, PAGE 769, DATED APRIL 6, 1990 BY LARRY A. BRYAN P.S. #25832
SOUTH 1/4 CORNER OF SECTION 36, T5N, R1W,
FOUND 1/2" IRON BAR AND CAP #19003 5.0' SOUTH OF SOUTH EDGE OF ROAD.
FOUND NAIL AND TAG WEST SIDE 12" WALNUT - S45°E - 22.76'
FOUND NAIL AND TAG NORTH SIDE 18" OAK - WEST - 67.80'
FOUND NAIL AND TAG WEST SIDE 12" PINE - SOUTH - 41.65'

PLAT OF BONNIE MEADOWS ESTATES NO. 3, RECORDED IN LIBER 007 OF PLATS, PAGES
56-58, DATED SEPTEMBER 14, 1993 BY LARRY A. BRYAN P.S. #25832
NOTES: SOUTH 1/4 CORNER OF SECTION 36, T5N, R1W, LIBER 002, PAGE 769

PLAT OF BONNIE MEADOWS LAKES ESTATES, RECORDED IN LIBER 8 OF PLATS, PAGES 52-
53, DATED 3/21/96 BY LARRY BRYAN PS#25832