LAND CORNER RECORDATION CERTIFICATE
Filing Requirement of Act 74, Mich. P.A. 1970

For corners in **Meridian Township**

INGHAM (County)

	Located In:		Corner Code #
1. Public Land Survey	T 4N	R 1W	I-1
	T	R	
	T	R	
	T	R	
2. Property Controlling	S T	R	
in Section	S T	R	
3. Miscellaneous	S T	R	
Property in Sec.	S T	R	

B: 13 P: 196 11/29/2007 09:26 AM Pages: 4
2007-050128 LAND CORNERS Receipt #35013,35019
Paula Johnson, Ingham County, Michigan

Register of Deeds Stamp & File Number

4. Lot No. _____, Recorded Plat _____

5. Private Claims _____

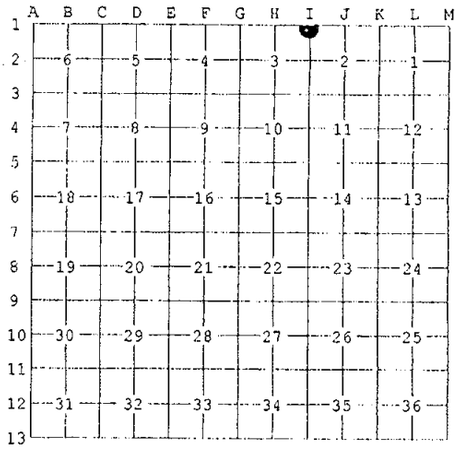

I, Gilbert M. Barish, in a field survey on 19 October, 2007 do hereby state that under requirements of P.A. 74, Michigan P.A. of 1970, the corner points mentioned in lines 1 and 2 above were in conformance with regulations and rules therefore as required in the current manual of survey instructions of the United States Department of the Interior, Bureau of Land Management or by a decree of a Court of Law and /or that the corner points mentioned in lines 3, 4 and 5 above were in conformance with the rules of the Michigan Board of Land Surveyors or by a Decree of a Court of Law; established, re-established, monumented, recovered, found as expressed below:

NOTE: Not more than 2 corners, all in the same town and range, may be recorded on this certificate.

A. Description of original monument and accessories and/or subsequent restoration:

1) ***02-February-1827*** – Corner set by Deputy Surveyor Musgrove Evans "Intersected the North Boundary 29 links (19.14 feet) East of Post Corner Sec. 34 and 35, T5N, R1W, and set a post cor. to sect. 2 and 3 fw a W.O 18in. S11W 36 lks, B.O. 20 S72E, 49 lks"

Continued on Sheet 2

P.A. 345 INGHAM COUNTY
PEER APPROVED 10/23/2007
M

B. Description of corner evidence found and/or method applied in restoring or reestablishing corner:

Searched apparent location and found a 2-1/2" Pipe and Cap #13039 PA 345 monument for Clinton County in a monument box 8 inches below the surface of a gravel road. Measured 18.95 feet West and found a 1/2" Steel bar and cap #25832 (Larry Bryan) at the apparent location of I-13, T5N, R1W (GLO dimension of 19.14 feet). There was no corner certificate for the corner located 18.95 feet west of this location. Excavated an area 4 feet East and West by 4 feet North and South around the found ½" steel and bar and cap yielded no additional evidence. The area appears to be in natural grade for the area.

Retraced the monumentation of the plats of O.M. Randall Subdivision (Item 5 above) and Perry Road Addition (Item 5 above). The recovered monumentation in Both Plats point to the corner location monumented by the found 2-1/2" pipe. Recovered domed steel monument as called for as a point of beginning for Item 5 above at the intersection of Perry Road and Lake Drive. The position of which matched the right of way dimensions for Perry Road based on the Plat of O.M.Randall Subdivision. A line projecting northerly constructed by holding the monument at the road intersection and parallel to the Right of Way established by the Plat of O.M. Randall Sub intersected the township line to the North a distance of 0.2 feet East of the found 2-1/2" pipe and cap.

Measurements along the North line of Section 3 from I-1 to H-1 to G-1 and from Section 2 from I-1 to J-1 to K-1 indicated that there was a possible search area 5 feet to the East of the found 2-1/2" pipe and cap. Excavated an area 1.5 feet x 1.5 feet to a depth of 1 foot centered at a distance of 5 feet East of the found pipe and recovered no additional information. The location was in a cut section of roadway and covered by 3 inches of gravel with the remaining material being heavy clay.

Accepted the location of the Found 2-1/2" Pipe and Cap #13039 as the best available evidence of the corner location of I-1 based on the recovery of monumentation in the above said plats; measurements to the adjoining section corners East and West of this location, recovery of the ½" steel bar and cap to the West measuring close to the GLO record dimension, and the LCRC recorded in item 7 above. I left the found 2-1/2" pipe and monument box in place in the gravel roadway.

Measurements: (I-1 to H-1) – 2,643.17' (I-1 to J-1) – 2,670.37 (I-1 to I-5) – 10,535.47'

C. Description of monument for corner and accessories established to perpetuate locating the position of the corner:
Found 2-1/2" Pipe and Cap #13039, P.A.345 Clinton County in a Monument Box 8" below the gravel surface near the centerline of Perry Road along a fence line to the West.
N15°E, 67.57 feet – Found Nail and Tag #25832 in the West face of a 24" Cottonwood
S77°E, 33.66 feet – Found Nail and Tag #25832 in the South face of a Utility Pole
S85°E, 36.72 feet – West face of a 2" steel post
S56°E, 19.28 feet – West face of a 2" steel post
S22°W, 60.65 feet – Found Nail and Tag #25832 in the East face of a 24" Walnut
N27°W, 41.66 feet – Found Nail and Tag #13039 in the East face of a 24" Walnut
West, 18.95 feet – Found 1/2" steel bar and cap #25832

Signed by Gilbert M Barish Date 27-NOV-2007

Surveyor's Michigan License No. 47942

STATE OF MICHIGAN
GILBERT MARSHALL BARISH
PROFESSIONAL SURVEYOR
No. 47942
LICENSED PROFESSIONAL SURVEYOR

FORM APPROVED BY MICHIGAN STATE BOARD OF PROFESSIONAL SURVEYORS, JAN. 28, 1971
REVISED MAY 14, 1975
REVISED JAN., 1983
REVISED OCT., 1995

Part "A" continued -- I-1, T4N,R1W, Ingham County, Michigan

2) ***16-May-1896*** – Corner referenced by Surveyor H.D. Bartholomew in the recorded plat of "Dulce Domum Park". Described as "Commencing on the West line of Section 2, T. 4N, R.1W, 780 feet south of the Section Corner; running thence south on said line 165 feet to pine lake..." (GLO Distance from the Northwest Corner Section 2 to Meander Corner is 945.12 feet)

3) ***28-June-1919*** – Corner referenced by Surveyor A.N. Bateman in the recorded plat of "Supervisor's Plat No. 1 of Meridian Township, Ingham Co. MI. Described as "Commencing in the center of the sec. line road between sec's 2 and 3 Meridian Twp. at a point 794 feet south of the North Section line..."

4) ***1936*** – Corner referenced in the Ingham County Road Commission Grid Sheet as follows:
Iron, Stone, brick
5" Oak N.E. 31.3'
22" Walnut N.W. 42.0'
3" Walnut S.W. 61.6'

5) ***11-June-1940*** – Corner referenced by Lee J. Rothgery, RLS in the recorded plat of "O.M. Randall Subdivision". Described as "Beginning at a point 248.7 feet South and 33 feet West of the Northeast Corner of Section 3, T4N, R1W..."

6) ***04-November-1948*** – Corner referenced by Wm. C Berryman, RLS in the recorded plat of "Plat of Perry Road Addition". Described as "Beginning at a point 794 feet South and 33 feet North 89° 29' East of the Northwest corner of Section 2, Township 4 North, Range 1 West..."

7) ***13-June-1978*** Land Corner Recordation Certificate by George M. Young, P.S. #17640 as recorded in Liber 4, page 210 of corners.

Part "A" states: I-1: Lost
Part "B" states: I-1: Found a 1 ½" Iron Pipe on Line and Correct Distance from the P.O.B. of "Plat of Perry Road Addition", Liber 14, Page 32, Ingham County Register of Deeds.
Part "C" states: I-1: #16 Nail in 20" Oak N 01° E 5.84'
#16 Nail in 18" Oak N 45° E 8.56'
Set 1/2" Rerod with cap

8) ***20-June-1978*** Corner referenced in a recorded survey by George M. Young, P.S. #17640 as recorded in Liber 3 page 371 of Surveys.
NW Corner Section 2, T4N, R1W,
Found 1 ½" pipe
15" Oak, N28°W, 41.67' MDSH Tag
20" Oak, N75°E, 31.44' FNW Tag
12" Maple, S20°E, 60.89' MDSH Tag
References North line of Section 2.

9) ***27-May-1980*** Corner referenced in a recorded survey by Fred N. White, P.S. #12034 as recorded in Liber 4 page 31 of Surveys.
NE Corner Section 3, T4N, R1W,
Found iron bar
N50°W, 36.71' N&T Power Pole
East, 16.44' N&T Power Pole
S70°E, 52.25' N&T 20" Oak
South 15.21'N.rim Manhole
References the centerline of Perry Road and the East line of Section 3

10) ***24-June-1981*** Corner referenced in a recorded survey by Marvin F. Fouty, P.S. #18989 as recorded in Liber 4 page 490 of Surveys.
NE Corner Section 3, T4N, R1W,
20" Walnut N28°W, 41.67'
MDSH Tag 14" Butternut S20°E, 60.89'
MDSH Tag 12" Walnut S20°W, 60.75'

11) ***30-December-1982*** – Corner referenced by Fred N. White, RLS #12034 as referenced in the Ingham County Condominium Subdivision Plan No. 53 of "The Waters". Survey plan references the Northeast Corner of Section 3 per L. 4, Page 210, Ingham County Records. Calls for the East line of Section 3.

12) ***01-July-1986*** – Corner referenced by Marvin F. Fouty, RLS #18989 as referenced in the Ingham County Condominium Subdivision Plan No. 68 of "North Shore Condominiums". Survey plan references the Northeast Corner of Section 3.

13) ***12-July-1999*** – CLINTON CO. RECORDS - Corner referenced by Larry A. Bryan, PS #25832 as referenced in the Clinton County Condominium Subdivision Plan No. 13 and Ingham County Condominium Subdivision Plan No. 144 "Meadow Brook Condoominiums". Survey plan references the Southeast Corner of Section 35, T.5N, R.1W per L. 1, Page 611 (SEE BELOW), Clinton County Records.

14) ***31-January-2002*** – Corner referenced by Jeff K. Autenrieth, PS #31588 as referenced in the Ingham County Condominium Subdivision Plan No. 162 "Replat No. 1 Northport Condominiums". Survey plan references the Northeast Corner of Section 3, T.4N, R.1W per L. 4, Page 210, Ingham County Records.

15) ***22-April-2004*** Corner referenced in a recorded survey by Anthony Blumstead, P.S. #41095 as recorded in Liber 9 page 55 of Surveys.
NW Corner Section 2, T4N, R1W, Liber 4, Page 210
Found 1 ½" pipe on centerline Perry Road extended
Found M.D.S.H. nail and tag in East side 24" Walnut N30°W, 41.59'
Found nail and tag #25832 in South side utility pole, East 33.68'
Found nail and tag #25832 in East side 12" Walnut, S20°W, 60.61 feet.
Found 1/2" bar, Southwest corner Section 35, T5N, R1W, West, 18.98 feet

PART "A" CONTINUED I-1, T4N, R1W, ING. Co. MI

Part "A" continued – I-13, T5N,R1W, Clinton County, Michigan as recorded in a P.A. 345 Corner Recordation Certificate by Arden S. Pierson in Liber 004 Page 334, Clinton County Records 11-August-1999

16 LCRC Liber 001, Pages 611, Dated 1/4/73 by Ron Helsel, P.S. 18894
Found 1-1/2" pipe to surface of gravel, 6' west of physical centerline, on line with fences East and West.
15" Oak – N28ºW – 41.67' MDSH Tag
20" Oak – N75ºE – 31.44' FNW Tag
12" Maple – S20ºE – 60.89' MDSH Tag
12" Walnut – S20ºW – 60.75' MDSH Tag

17 Certificates of Survey recorded in Liber 2, Pages 121-124, Dated 10/10/78 by James E. Stephens P.S. #16053
Found 1-1/2" pipe
14" Hickory tree – S19ºE – 60.6'
16" Oak tree – N71ºE – 80.9'
30" Oak tree – N29ºW – 42.1'

18 Certificate of Survey Recorded in Liber 1, Pages 291-292, Dated 1/02/73 by Ron Helsel, P.S. #18994
Found 1'1/2" pipe 6' West of Centerline Upton Road (Same Witnesses as LCRC Liber 001, Page 611)

19 Certificate of Survey Recorded in Liber 1, Page 303, Dated 1/03/73 by Ron Helsel, P.S. #18994
Found 1'1/2" pipe 6' West of Centerline Upton Road (Same Witnesses as LCRC Liber 001, Page 611)

20 Certificate of Survey Recorded in Liber 1, Page 447, Dated 11/08/73 by Ron Helsel, P.S. #18994
Found 1'1/2" pipe 6' West of Centerline Upton Road (Same Witnesses as LCRC Liber 001, Page 611)

21 Certificate of Survey Recorded in Liber 2, Pages 79,80, and 81 Dated 8/1/78 by Laverne J. Hendryx, P.S. #3276 (Shows position of corner)

22 Certificate of Survey Recorded in Liber 2, Page 108 Dated 8/21/78 by Laverne J. Hendryx, P.S. #3276 (Shows position of corner)

23 Certificates of Survey recorded in Liber 2, Page 302, Dated April 21, 1980 by James E. Stephens P.S. #16053
Found 1-1/2" pipe
14" Hickory tree – S19ºE – 60.6'
16" Oak tree – N71ºE – 30.9'
30" Oak tree – N29ºW – 42.1'

24 **Certified Boundary Survey Recorded in Liber 4, Pages 118-119 Dated 7/9/84 by L Bryan P.S. #25832**
Set ½" Bar and Cap 25' West of Centerline Perry Road on fence lines East and West
MDSH Nail and tag West side 20" Oak – N80ºE – 49.10'
MDSH Nail and tag East side 30" Walnut – North – 36.39'
Nail and tag East side 14" Walnut – South – 56.22'
Northeast corner Section 3, Meridian Township, 1 ¼" Pipe East 19.14'

25 Certificate of Survey Recorded in Liber 3, Page 46 Dated June 12, 1987 by Maurice H. Mahieu, P.S. #28414 Found 1 ½" Pipe (Same Witnesses) Rerecorded in Liber 3, Page 170.

26 Certified Boundary Survey Recorded in Liber 3, Pages 555-557 Dated 12/11/89 by L Bryan P.S. #25832 (Shows position of corner)
Found 1 ¼" pipe 6' West of Centerline Perry Road
MDSH Nail and tag West side 20" Oak – N75ºE – 30.55'
MDSH Nail and tag East side 30" Walnut – N30ºW – 41.86'
Nail and tag East side 14" Walnut – S20ºW – 60.52'

27 Certified Boundary Survey Recorded in Liber 3, Pages 589-590, Dated 9-19-89 by L. Bryan, P.S. #25832 (Witnesses Same as Liber 3, Pages 555-557)

28 Certified Boundary Survey Recorded in Liber 3, Pages 668-669, Dated 7-05-88 by L. Bryan, P.S. #25832 (Shows SW ¼ of Section 35)

29 Certified Boundary Survey Recorded in Liber 3, Pages 847-849, Dated 11-06-99 by L. Bryan, P.S. #25832

30 Certified Boundary Survey Recorded in Liber 3, Pages 927-928, Dated 8-29-86 by L. Bryan, P.S. #25832

31 Certified Survey Map Recorded in Liber 4, Page 201, Dated 12/14/89 by Marvin Fouty, P.S. #18989 SW Corner Section 35, T5N, R1W, Recorded in Liber 1, Page 611

32 Plat of Tyler Subdivision Recorded in Liber 7 of Plats, Pages 64-66, Dated June 7, 1994, By L. Bryan P.S. #25832 Shows Township line and indicates corner recorded in Liber 1, Page 611

P.A. 345 INGHAM COUNTY
PEER APPROVED 10/23/2007 M

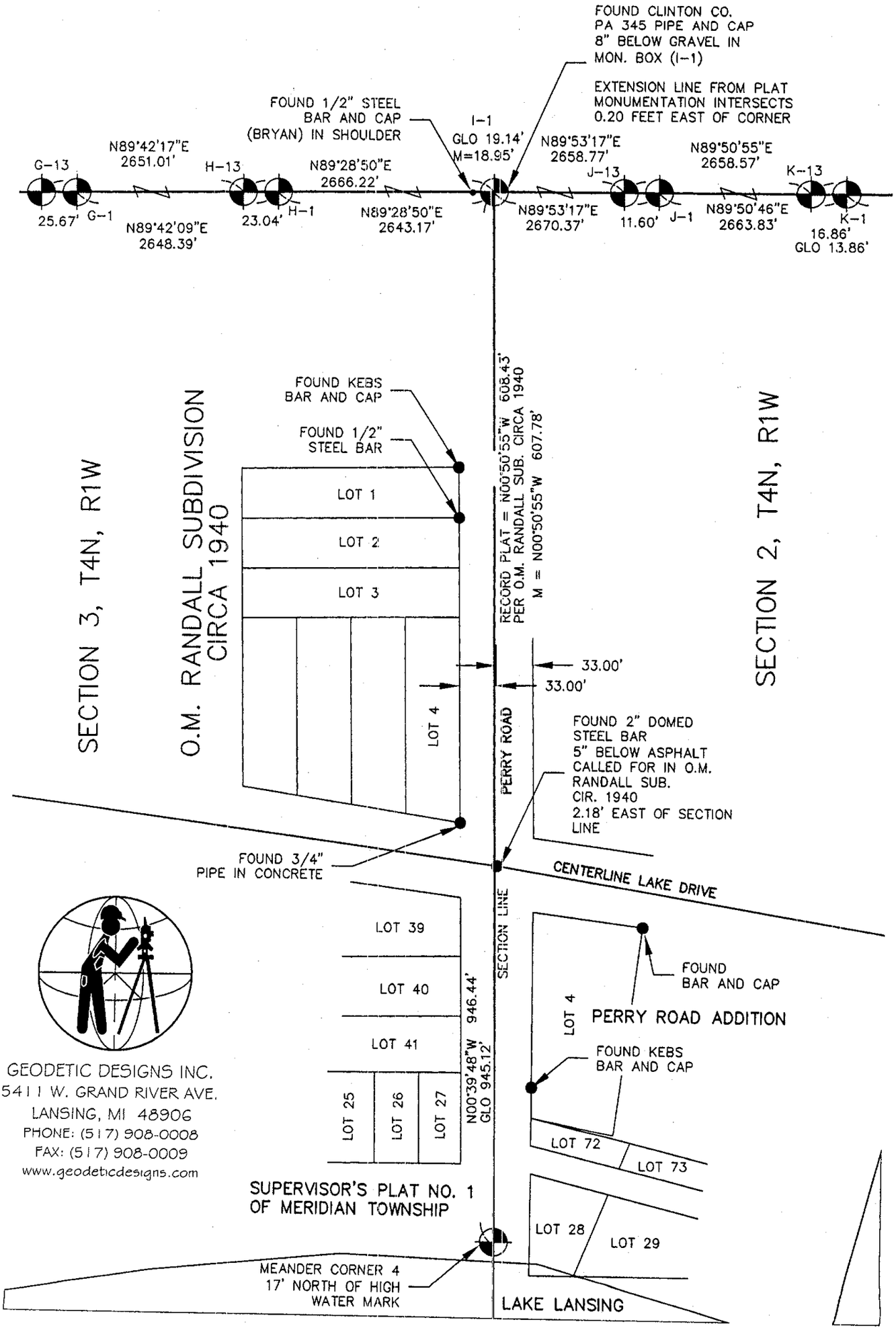

GEODETIC DESIGNS INC.
5411 W. GRAND RIVER AVE.
LANSING, MI 48906
PHONE: (517) 908-0008
FAX: (517) 908-0009
www.geodeticdesigns.com

LAND CORNER RECORDATION CERTIFICATE
Filing Requirement of Act 74, Mich. P.A. 1970

For corners in **MeridianTownship**

INGHAM (County)

		Located In:		Corner Code #
1. Public Land Survey		T 4N	R 1W	J-1
		T	R	
		T	R	
		T	R	
2. Property Controlling in Section	S	T	R	
	S	T	R	
3. Miscellaneous Property in Sec.	S	T	R	
	S	T	R	

B: 13 P: 199 11/29/2007 09:26 AM Pages: 2
2007-050131 LAND CORNERS Receipt #35013
Paula Johnson, Ingham County, Michigan

Register of Deeds Stamp & File Number

4. Lot No. _____, Recorded Plat _____

5. Private Claims _____

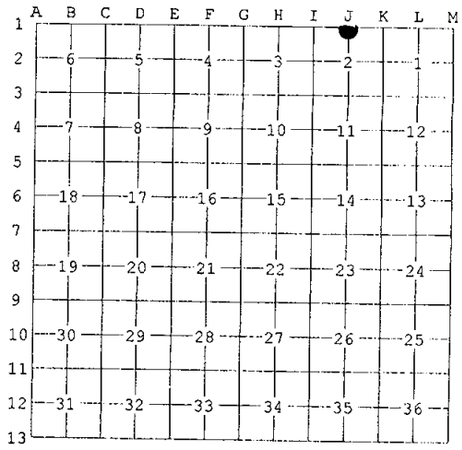

I, Gilbert M. Barish, in a field survey on 7 August, 2006 do hereby state that under requirements of P.A. 74, Michigan P.A. of 1970, the corner points mentioned in lines 1 and 2 above were in conformance with regulations and rules therefore as required in the current manual of survey instructions of the United States Department of the Interior, Bureau of Land Management or by a decree of a Court of Law and /or that the corner points mentioned in lines 3, 4 and 5 above were in conformance with the rules of the Michigan Board of Land Surveyors or by a Decree of a Court of Law; established, re-established, monumented, recovered, found as expressed below:

NOTE: Not more than 2 corners, all in the same town and range, may be recorded on this certificate.

A. Description of original monument and accessories and/or subsequent restoration:

1) Corner not set during original GLO survey.

2) Corner not set or referenced in County Surveyor notes.

P.A. 345 INGHAM COUNTY
PEER APPROVED 10/23/2007

Continued on Sheet 2

B. Description of corner evidence found and/or method applied in restoring or reestablishing corner:

Found 3/4" steel pipe 0.57 feet North of the North face of a 12" Wood Anchor Post per Item 8 Above. The wood post is originally identified in item 5 above.

Measurements East and West measure closely to the mathematical split of the North line of Section 2. A search of the area 3 feet to the East yielded no additional historical evidence. Recovered the Fence line East and West but found no fence line extending south as called for in item 5 above. The property to the south is now a County Park and is maintained as such with a nearby playground and parking area thus the fence south was likely removed to accommodate the park.

I accept the location of the ¾" pipe and accompanying 12" wood post located directly south as the best available evidence of the corner location per item 5 above and placed a Standard Ingham County 5/8" Steel bar and Cap Stamped "P.A. 345, PS 47942" on the Standard Township line 0.17 feet South of the found ¾" Pipe.

Measurements: (J-1 to I-1) – 2,670.37 (J-1 to K-1) – 2,663.83' (J-1 to J-13 Monumented) – 11.60' (J-1 to J-3) – 5,285.93'

C. Description of monument for corner and accessories established to perpetuate locating the position of the corner:

Set standard Ingham County 3/4" X 24" smooth steel bar and cap stamped "P.A. 345, PS 47942" 0.17 feet South of the found 3/4" Steel pipe on the Standard Township Line.

N 34° W	25.77'	Found Nail and Tag #39100 (Weigman) in the Southwest face of a 20" Oak
N 60° E	31.37'	Set Ingham Co. nail and Tag in Southeast face 24" Shagbark Hickory
S 54° E	19.70'	Set Ingham Co. nail and Tag in South face 14" Oak
South	0.40'	North Face of a 12" Wood Anchor Post
West	29.93'	Found Nail and Tag #13039 (Pierson) in the North face of a 12" Wood Post
North	0.17'	Found ¾" Pipe at Amended Location of J-1, T4N, R1W
West	11.60'	Found 2-1/2" Pipe and Clinton County P.A.345 cap #13039 (Pierson)

NOTE:
1) Standard Ingham County Nail and Tag is Defined as a 1/4" X 2-1/2" magnetic Alloy Nail with a 1-1/2" Aluminum Disc marked "Ingham PA 345 Witness"
2) Witness Bearings are based on True North and reflect a Magnetic Declination of 6°20' West

STATE OF MICHIGAN
GILBERT MARSHALL BARISH
PROFESSIONAL SURVEYOR
No. 47942
LICENSED PROFESSIONAL SURVEYOR

Signed by Gilbert M Barish Date 27-NOV-2007

Surveyor's Michigan License No. 47942

FORM APPROVED BY MICHIGAN STATE BOARD OF PROFESSIONAL SURVEYORS, JAN. 28, 1971
REVISED MAY 14, 1975
REVISED JAN., 1983
REVISED OCT., 1995

Part "A" continued – J-1, T4N, R1W, Ingham County, Michigan

3) ***16-May-1896*** – North and South ¼ line referenced by Surveyor H.D. Bartholomew in the recorded plat of "Dulce Domum Park". Described as "Commencing on the West line of Section 2, T. 4N, R.1W, 780 feet south of the Section Corner; running thence south on said line 165 feet to pine lake, thence southeasterly on the meander line of Lake 3150 feet to the ***N. and S ¼ line of said section***..."

4) ***31-October-1947*** – North and South ¼ line referenced by Surveyor Wm. C. Berryman in the recorded plat of "Johnson's North – End Plat". Described as "Beginning at a point South 0°42' West, 368.53 feet and North 88°56' West 515.43 feet of the Northeast corner of the Southeast ¼ of the Northwest ¼ of Section 2, T4N, R1W..."

5) ***13-June-1978*** Land Corner Recordation Certificate by George M. Young, P.S. #17640 as recorded in Liber 4, page 210 of corners.

Part "A" states: J-1: Lost
Part "B" states: J-1: Post on line with E & W fence line and fence to the South. Dist. E & W check with original distance.
Part "C" states: J-1: 12" Fence Corner
20" Oak NW 26.25' Nail and Cap
12" Oak SE 19.40' Nail and Cap
6" Hickory South 20.10' Nail and Cap

6) ***20-June-1978*** Corner referenced in a recorded survey by George M. Young, P.S. #17640 as recorded in Liber 3 page 371 of Surveys.

North 1/4 Corner Section 2, T4N, R1W,
N. and T. N.W.20" Oak 26.25'
N. and T. S.E. 12" Oak 19.4'
N. and T. South 6" Hickory 20.1'
References North line of Section 2 and True and Occupied N-S 1/4 line.

7) ***15-June-1979*** Corner referenced in a recorded survey by David L. Clifford, P.S. #25837 as recorded in Liber 3 page 1175 of Surveys.

North 1/4 Corner Section 2, T4N, R1W, Meridian Twp., Ingham Co., MI
J1 to K1 = 2,665.45'
J1 to J13 = 16.50'

8) ***22-April-2004*** Corner referenced in a recorded survey by Anthony Bumstead, P.S. #41095 as recorded in Liber 9 page 55 of Surveys.

North 1/4 Corner Section 2, T4N, R1W, Liber 4, Page 210
Found 3/4" pipe 1' North of East-West fence line
Found nail and tag in South side 16" Oak S80°E, 19.71'
Found nail and tag #25832 in West side 8" Hickory, S15°W 19.50'
Found bar and cap #25832 West 19.50'.
Found nail and tag #25832 Southeast side 22" Hickory, N30°E, 31.18'

LAND CORNER RECORDATION CERTIFICATE
Filing Requirement of Act 74, Mich. P.A. 1970

For corners in **Meridian Township**

INGHAM (County) | Located In: | Corner Code #

B: 13 P: 201 11/29/2007 09:26 AM Pages: 2
2007-050133 LAND CORNERS Receipt #35013
Paula Johnson, Ingham County, Michigan

Register of Deeds Stamp & File Number

1. Public Land Survey		T ____	R ____	
		T ____	R ____	
		T ____	R ____	
		T ____	R ____	
2. Property Controlling	S ____	T ____	R ____	
in Section	S ____	T ____	R ____	
3. Miscellaneous	S 2	T 4N	R 1W	MC-5
Property in Sec.	S ____	T ____	R ____	

4. Lot No. _____, Recorded Plat _____

5. Private Claims _____

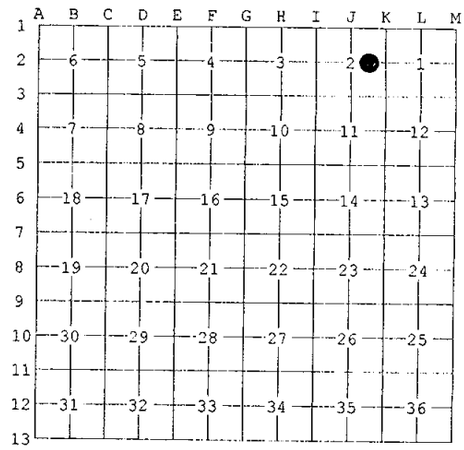

I, Gilbert M. Barish, in a field survey on 19 October, 2007 do hereby state that under requirements of P.A. 74, Michigan P.A. of 1970, the corner points mentioned in lines 1 and 2 above were in conformance with regulations and rules therefore as required in the current manual of survey instructions of the United States Department of the Interior, Bureau of Land Management or by a decree of a Court of Law and /or that the corner points mentioned in lines 3, 4 and 5 above were in conformance with the rules of the Michigan Board of Land Surveyors or by a Decree of a Court of Law; established, re-established, monumented, recovered, found as expressed below:

NOTE: Not more than 2 corners, all in the same town and range, may be recorded on this certificate.

A. Description of original monument and accessories and/or subsequent restoration:

1) Corner not set during original GLO survey.

2) Corner not set or referenced in County Surveyor notes.

Continued on Sheet 2

P.A. 345 INGHAM COUNTY
PEER APPROVED 11/20/2007

B. Description of corner evidence found and/or method applied in restoring or reestablishing corner:

Searched at the apparent location of the Southwest corner of Lot 1, Crescent Beach addition to Sunset cove and found a 3/4" pipe nominally 3 feet south of a split rail fence extending to the East. Retraced monumentation along the south line of Crescent Beach Addition and along the platted roadway in the Plat of Sunset Cove. Measurements to found monumentation in both plats indicate that the found 3/4" pipe is not the Southwest corner of Lot 1, Crescent Beach, nor the point of beginning of the Plat of Sunset Cove.

Re-set the corner of Lot 1, Crescent Beach addition (Item 5 above) utilizing a found ½" bar at the Southeast corner of Lot 1 and other recovered monumentation along the south line of Crescent Beach addition and Sunset Cove.

A line from K-2 to the Southwest corner of Lot 1, Crescent Beach compared favorably to distance ties north and south to concrete monuments set as part of "the trails at Lake Lansing Sub. No. 3" (Item 10) and "the trails at Lake Lansing Sub. No. 4" (Item 12) with exception to the overall distance between K-2 and the southwest corner of Lot 1, Crescent Beach. The distance as measured from K-2 to the Southwest Corner of Lot 1, Crescent Beach in comparison with the distance in items 10 and 12 above differ by nominally 86 feet. Utilizing the distances as shown on the plat placed the corner approximately 80 feet into Lake Lansing. The discrepancy in distance has no effect on the north and south location of the monumented line. Comparison of monumentation in both plats indicate that the line as monumented is the same.

Reset the Southwest corner of Lot 1 and accepted as a faithful reestablishment of the Witness corner as originally set by surveyor Robinson (Items 4&5 above) and placed a Standard Ingham County Cap Stamped "P.A. 345, PS 47942" on a 3/4" steel bar at the same location.

Measurements: (MC-5 to K-2) – 2,211.17' (MC-5 to right line between J-1 and J-3) – 446.31'

C. Description of monument for corner and accessories established to perpetuate locating the position of the corner:
Set standard Ingham County 3/4" X 24" smooth steel bar and cap stamped "P.A. 345, PS 47942 WC" nominally 6 feet East of the high water mark of Lake Lansing at the Extension of a Wood Split rail fence to the East.

N 44° E	44.71	Set Standard Nail and Tag in the West Face of a 60" Willow
N 15° E	70.23'	Set Standard Nail and Tag in the West Face of a 48" Willow
S 18° E	54.69'	Set Standard Nail and Tag in the West Face of a 16" Cottonwood
N 14° W	65.55'	Found 1/2" Pipe
S 14° E	117.16'	Found 1/2" Bar and Cap #25832
S 20° E	3.33'	Found 3/4" Pipe

STATE OF MICHIGAN
GILBERT MARSHALL BARISH
PROFESSIONAL SURVEYOR
No. 47942
LICENSED PROFESSIONAL SURVEYOR

NOTE: Standard Ingham County Nail and Tag is Defined as a 1/4" X 2-1/2" magnetic Alloy Nail with a 1-1/2" Aluminum Disc marked "Ingham PA 345 Witness"

Signed by Gilbert M Barish Date 27-NOV-2007

Surveyor's Michigan License No. 47942

FORM APPROVED BY MICHIGAN STATE BOARD OF PROFESSIONAL SURVEYORS, JAN. 28, 1971
REVISED MAY 14, 1975
REVISED JAN., 1983
REVISED OCT., 1995

Part "A" continued – MC-5, T4N, R1W, Ingham County, Michigan

3) ***16-May-1896*** – Corner referenced by Surveyor H.D. Bartholomew in the recorded plat of "Dulce Domum Park". Described as "Commencing on the West line of Section 2, T. 4N, R.1W, 780 feet south of the Section Corner; running thence south on said line 165 feet to pine lake; thence southeasterly on meander line 3150 feet to N. and S. 1/4 line of said section..."

4) ***26-November-1923*** – Corner referenced by Surveyor Bruce Robinson in the recorded plat of "Plat of Sunset Cove". Described as "...Beginning at a point 361.5 feet east of the Center of Section 2, T4N, R1W...thence running S87°30'E (Magnetic Bearing) on the east and west one-quarter line of section 2..."

5) ***07-February-1927*** – Corner referenced by Surveyor Bruce Robinson in the recorded plat of "Plat of Crescent Beach Addition to Sunset Cove". Described as "Beginning at a point 425 feet east of the Center of Section 2..." The point of beginning is at the Southwest corner of Lot number 1.

6) ***08-February-1927*** – Corner referenced by Surveyor Bruce Robinson in the recorded plat of "Supervisor's Plat No. 3 of Meridian Township". Described as "Beginning at a point 451.5 feet North and 817.5 feet West of the center of section 2, Meridian Township, Ingham County, Michigan..."

7) ***06-June-1978*** Corner referenced in a recorded survey by George M. Young, LLS # 17640, as recorded in Liber 3, Page 371 of Ingham County Records.
   Center of Section 2
   T4N, R1W
   Center of Section 2., T4N N-R1W cor. Is in Lake Lansing 425.00 feet East of the S.W. cor. Of Lot 1 "Crescent Beach Add. to Sunset Cove" Liber 9 Page 31 Ingham Co. Register of Deeds. Survey calls for an "Occupied" N&S 1/4 line and a "True" 1/4 line. An overall distance from the North 1/4 corner (J-1) and the Center of Section 2 (J-2) is not shown.

8) ***20-June-1978*** Land Corner Recordation Certificate by George M. Young, P.S. #17640 as recorded in Liber 4, page 210 of corners.

   Part "A" states: J-2 Lost

   Part "B" states: J-2 Corner is in Lake Lansing. Cor. Was re-established using dist. And calls from "Cresent Beach Addn.", Liber 14, Page 32, Ingham Co.

   Part "C" states: Corner location 425.00 ft. East of the SW Cor. Of Lot 1 Cresent Beach Addn. to Sunset Cove, Liber 6, Page 3, Ingham County Register of Deeds.

9) ***12-June-1980*** East and West 1/4 line referenced in a recorded survey by Larry A. Bryan, LLS # 25832, as recorded in Liber 4, Page 34 of Ingham County Records.
   Survey references the East and West 1/4 line of Section 2 also referred to as the South line of Cresent Beach addition to Sunset Cove.

10) ***03-March-1989*** – Corner referenced by Surveyor David L. Clifford, L.L.S. #25837 in the recorded plat of "Trails at Lake Lansing Subdivision No. 3". Plat references the East and West 1/4 line between K-2 and the Meander Corner on E-W 1/4 line Section 2 on Shore of Lake Lansing. The overall distance measured is 2,296.87 feet.

11) ***27-November-1980*** East and West 1/4 line referenced in a recorded survey by Larry A. Bryan, LLS # 25832, as recorded in Liber 6, Page 79 of Ingham County Records.
   Survey references the East and West 1/4 line of Section 2.

12) ***16-July-1991*** – Corner referenced by Surveyor Larry A. Bryan, L.L.S. #25832 in the recorded plat of "Trails at Lake Lansing Subdivision No. 4". Plat references the East and West 1/4 line between K-2 and the Meander Corner on E-W 1/4 line Section 2 on Shore of Lake Lansing, Liber 4, Page 210. The overall distance measured is 2,296.87 feet.

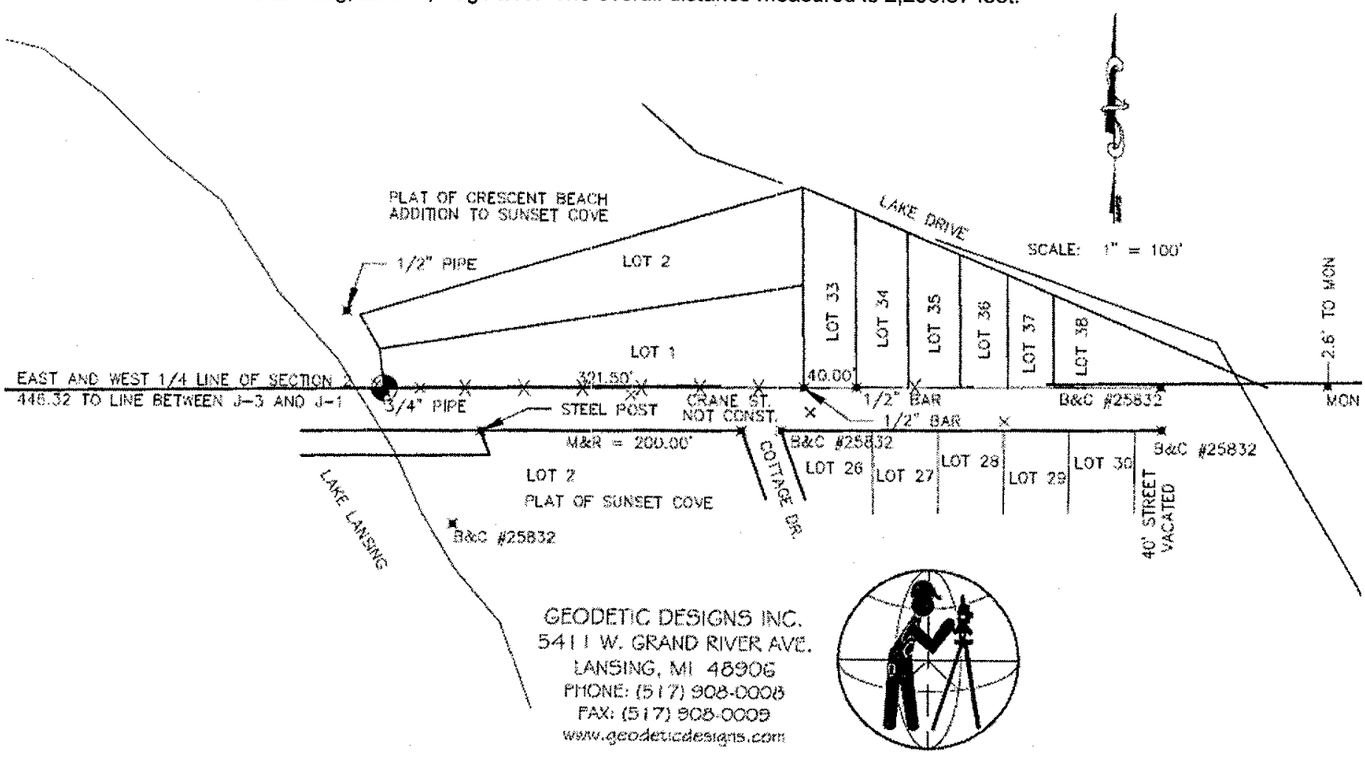

Site Sketch for platted monument retracement for MC-5, Section 2, Meridian Township, Ingham Co., MI

LAND CORNER RECORDATION CERTIFICATE
Filing Requirement of Act 74, Mich. P.A. 1970

For corners in **Meridian Township**

INGHAM (County) — Located In: — Corner Code #

B: 13 P: 202 11/29/2007 09:26 AM — Pages: 2
2007-050134 LAND CORNERS Receipt #35013
Paula Johnson, Ingham County, Michigan

Register of Deeds Stamp & File Number

1. Public Land Survey		T ____	R ____	
		T ____	R ____	
		T ____	R ____	
		T ____	R ____	
2. Property Controlling	S ____	T ____	R ____	
in Section	S ____	T ____	R ____	
3. Miscellaneous	S 2	T 4N	R 1W	MC-6
Property in Sec.	S ____	T ____	R ____	

4. Lot No. _____, Recorded Plat _____

5. Private Claims _____

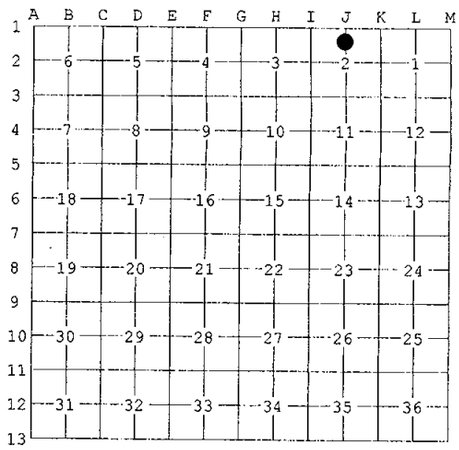

I, Gilbert M. Barish, in a field survey on 19 October, 2007 do hereby state that under requirements of P.A. 74, Michigan P.A. of 1970, the corner points mentioned in lines 1 and 2 above were in conformance with regulations and rules therefore as required in the current manual of survey instructions of the United States Department of the Interior, Bureau of Land Management or by a decree of a Court of Law and /or that the corner points mentioned in lines 3, 4 and 5 above were in conformance with the rules of the Michigan Board of Land Surveyors or by a Decree of a Court of Law; established, re-established, monumented, recovered, found as expressed below:

NOTE: Not more than 2 corners, all in the same town and range, may be recorded on this certificate.

A. Description of original monument and accessories and/or subsequent restoration:

1) Corner not set during original GLO survey.

2) Corner not set or referenced in County Surveyor notes.

Continued on Sheet 2

P.A. 345 INGHAM COUNTY
PEER APPROVED 11/20/2007
M

B. Description of corner evidence found and/or method applied in restoring or reestablishing corner:

Established Meander Corner six 1,868.37 feet south of the corner located at J-1 on line between J-1 and J-3. The position is 795.00 feet North of the intersection of a line between K-2 and MC-5 and a line between J-1 and J-3:

Set a Standard Ingham County Cap Stamped "P.A. 345, PS 47942 WC" on a 3/4" steel bar on line between J-1 and J-3 a distance of 1,868.37 feet South of the Position at J-1. The corner is 7.2 feet North of the pavement of Lake Drive.

Measurements: (MC-6 to J-1) – 1,868.37' (MC-6 to Intersection with line K-2 through MC-5) – 795.00'

C. Description of monument for corner and accessories established to perpetuate locating the position of the corner:

Set standard Ingham County 3/4" X 24" smooth steel bar and cap stamped "P.A. 345, PS 47942 WC" nominally 7 feet North of the edge of pavement of Lake Drive.

N 37° W	21.34'	Set Standard Nail and Tag in the North Face of a 14" Elm
N 50° W	36.47'	Top center bolt on a fire hydrant
N 74° E	5.39'	Set Standard Nail and Tag in the South Face of an 8" White Ash
S 73° E	42.50'	Set Standard Nail and Tag in the North Face of a 14" Hickory
S 15° W	61.32'	Set Standard Nail and Tag in the East Face of a 24" Spruce
S 45° W	29.12'	Centerline of a Sanitary Manhole

NOTES: Standard Ingham County Nail and Tag is Defined as a 1/4" X 2-1/2" magnetic Alloy Nail with a 1-1/2" Aluminum Disc marked "Ingham PA 345 Witness"
Witness Bearings reflect True North and are 6°20' East of Magnetic North.

STATE OF MICHIGAN
GILBERT MARSHALL BARISH
PROFESSIONAL SURVEYOR
No. 47942
LICENSED PROFESSIONAL SURVEYOR

Signed by Gilbert M Barish Date 27-NOV-2007

Surveyor's Michigan License No. 47942

FORM APPROVED BY MICHIGAN STATE BOARD OF PROFESSIONAL SURVEYORS, JAN. 28, 1971
REVISED MAY 14, 1975
REVISED JAN., 1983
REVISED OCT., 1995

Part "A" continued – MC-6, T4N, R1W, Ingham County, Michigan

3) ***16-May-1896*** – Corner referenced by Surveyor H.D. Bartholomew in the recorded plat of "Dulce Domum Park". Described as "Commencing on the West line of Section 2, T. 4N, R.1W, 780 feet south of the Section Corner; running thence south on said line 165 feet to pine lake; thence southeasterly on meander line 3150 feet to N. and S. 1/4 line of said section..."

4) ***26-November-1923*** – Corner referenced by Surveyor Bruce Robinson in the recorded plat of "Plat of Sunset Cove". Described as "...Beginning at a point 361.5 feet east of the Center of Section 2, T4N, R1W...thence running S87°30'E (Magnetic Bearing) on the east and west one-quarter line of section 2..."

5) ***07-February-1927*** – Corner referenced by Surveyor Bruce Robinson in the recorded plat of "Plat of Crescent Beach Addition to Sunset Cove". Described as "Beginning at a point 425 feet east of the Center of Section 2..." The point of beginning is at the Southwest corner of Lot number 1.

6) ***08-February-1927*** – Corner referenced by Surveyor Bruce Robinson in the recorded plat of "Supervisor's Plat No. 3 of Meridian Township". Described as "Beginning at a point 451.5 feet North and 817.5 feet West of the center of section 2, Meridian Township, Ingham County, Michigan..."

7) ***06-June-1978*** Corner referenced in a recorded survey by George M. Young, LLS # 17640, as recorded in Liber 3, Page 371 of Ingham County Records.
   Center of Section 2
   T4N, R1W
   Center of Section 2., T4N N-R1W cor. Is in Lake Lansing 425.00 feet East of the S.W. cor. Of Lot 1 "Crescent Beach Add. to Sunset Cove" Liber 9 Page 31 Ingham Co. Register of Deeds. Survey calls for an "Occupied" N&S 1/4 line and a "True" 1/4 line. An overall distance from the North 1/4 corner (J-1) and the Center of Section 2 (J-2) is not shown.

8) ***20-June-1978*** Land Corner Recordation Certificate by George M. Young, P.S. #17640 as recorded in Liber 4, page 210 of corners.

   Part "A" states: J-2 Lost

   Part "B" states: J-2 Corner is in Lake Lansing. Cor. Was re-established using dist. And calls from "Cresent Beach Addn.", Liber 14, Page 32, Ingham Co.

   Part "C" states: Corner location 425.00 ft. East of the SW Cor. Of Lot 1 Cresent Beach Addn. to Sunset Cove, Liber 6, Page 3, Ingham County Register of Deeds.

9) ***12-June-1980*** East and West 1/4 line referenced in a recorded survey by Larry A. Bryan, LLS # 25832, as recorded in Liber 4, Page 34 of Ingham County Records.
   Survey references the East and West 1/4 line of Section 2 also referred to as the South line of Cresent Beach addition to Sunset Cove.

10) ***03-March-1989*** – Corner referenced by Surveyor David L. Clifford, L.L.S. #25837 in the recorded plat of "Trails at Lake Lansing Subdivision No. 3". Plat references the East and West 1/4 line between K-2 and the Meander Corner on E-W 1/4 line Section 2 on Shore of Lake Lansing. The overall distance measured is 2,296.87 feet.

11) ***27-November-1980*** East and West 1/4 line referenced in a recorded survey by Larry A. Bryan, LLS # 25832, as recorded in Liber 6, Page 79 of Ingham County Records.
   Survey references the East and West 1/4 line of Section 2.

12) ***16-July-1991*** – Corner referenced by Surveyor Larry A. Bryan, L.L.S. #25832 in the recorded plat of "Trails at Lake Lansing Subdivision No. 4". Plat references the East and West 1/4 line between K-2 and the Meander Corner on E-W 1/4 line Section 2 on Shore of Lake Lansing, Liber 4, Page 210. The overall distance measured is 2,296.87 feet.

LAND CORNER RECORDATION CERTIFICATE
Filing Requirement of Act 74, Mich. P.A. 1970

For corners in **Meridian Township**

INGHAM (County)

	Located In:		Corner Code #
1. Public Land Survey	T 4N	R 1W	MC-4
	T	R	
	T	R	
	T	R	
2. Property Controlling	S T	R	
in Section	S T	R	
3. Miscellaneous	S T	R	
Property in Sec.	S T	R	

B: 13 P: 206 11/29/2007 09:26 AM
2007-050138 LAND CORNERS Receipt #35013
Paula Johnson, Ingham County, Michigan

Pages: 1

Register of Deeds Stamp & File Number

4. Lot No. _____, Recorded Plat _____

5. Private Claims _____

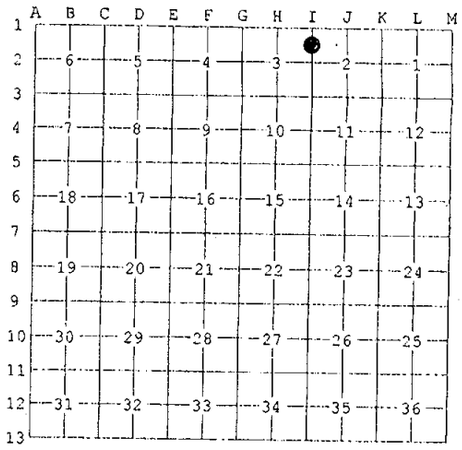

I, Gilbert M. Barish, in a field survey on 7 August, 2006 do hereby state that under requirements of P.A. 74, Michigan P.A. of 1970, the corner points mentioned in lines 1 and 2 above were in conformance with regulations and rules therefore as required in the current manual of survey instructions of the United States Department of the Interior, Bureau of Land Management or by a decree of a Court of Law and /or that the corner points mentioned in lines 3, 4 and 5 above were in conformance with the rules of the Michigan Board of Land Surveyors or by a Decree of a Court of Law; established, re-established, monumented, recovered, found as expressed below:

NOTE: Not more than 2 corners, all in the same town and range, may be recorded on this certificate.

A. Description of original monument and accessories and/or subsequent restoration:

1) ***02-February-1827*** – Corner set by Deputy Surveyor Musgrove Evans
"North between Sections 2 and 3
65.09 chains Set a post on the North Shore of the lake fw
Tam 6 in N82E 14 lks
Aspen 6 in N18W 69 lks
79.41 int. the North Boundary 21 lks East of post cor..."

P.A. 345 INGHAM COUNTY
PEER APPROVED 10/23/2007

B. Description of corner evidence found and/or method applied in restoring or reestablishing corner:

The apparent location of the Corner falls nominally 17 North of the High Water Mark of Lake Lansing along the extension of Perry Road. The area is at the top of bank of a culvert outfall and appears to have been excavated at some point in the past.

I established the position of the Meander corner by first locating the corners at H-3 and J-3 to compute the position originally established by Musgrove Evans at I-3 in the Ice of Lake Lansing. I then utilized the positions at I-3 and I-1 to generate the line between sections 2 and 3. The meander corner is placed at the GLO proportionate distance from the postion at I-1

Set a Standard Ingham County 3/4" x 24" Smooth steel bar and cap stamped "P.A. 345, PS 47942 " in a slightly wooded area.

Measurements: (MC-4 to I-1) – 946.44' (GLO 945.12') (MC-4 to I-3) – 4,301.93' (GLO 4,295.94') (I-3 to I-1) 5,248.37' (GLO 5,241.06')

C. Description of monument for corner and accessories established to perpetuale locating the position of the corner:

Set standard Ingham County 3/4" X 24" smooth steel bar and cap stamped "P.A. 345, PS 47942 MC" a distance of 946.44 feet South of I-1 along the Section line. The corner is 17 feet North of the High Water Mark for Lake Lansing. Corner is located along the extension of Perry Road 50 feet south of the south edge of asphalt.

S 58° E	35.76'	Set Standard Ingham County Nail and Tag in the South face of a 14" Maple
N 12° E	47.97'	Set Standard Ingham County Nail and Tag in the East face of an 8" Guard Rail Post
N 38° W	27.32'	Set Standard Ingham County Nail and Tag in the Northeast face of a twin 10" Elm
S 67° W	25.12'	Set Standard Ingham County Nail and Tag in the South face of a multiple 8" Elm
S 80° E	7.0 feet to the center of a concrete culvert	

NOTE:
1) Standard Ingham County Nail and Tag is Defined as a 1/4" X 2-1/2" magnetic Alloy Nail with a 1-1/2" Aluminum Disc marked "Ingham PA 345 Witness"
2) Witness Bearings are based on True North and reflect a Magnetic Declination of 6°20' West

STATE OF MICHIGAN
GILBERT MARSHALL BARISH
PROFESSIONAL SURVEYOR
No. 47942
LICENSED PROFESSIONAL SURVEYOR

Signed by Gilbert M Barish Date 27-NOV-2007

Surveyor's Michigan License No. 47942

FORM APPROVED BY MICHIGAN STATE BOARD OF PROFESSIONAL SURVEYORS, JAN. 28, 1971
REVISED MAY 14, 1975
REVISED JAN., 1983
REVISED OCT., 1995

LAND CORNER RECORDATION CERTIFICATE
Filing Requirement of Act 74, Mich. P.A. 1970

For corners in **Meridian Township**

INGHAM (County)

		Located In:		Corner Code #
1. Public Land Survey		T 4N	R 1W	WC MC 3
		T	R	
		T	R	
		T	R	
2. Property Controlling	S	T	R	
in Section	S	T	R	
3. Miscellaneous	S	T	R	
Property in Sec.	S	T	R	

B: 13 P: 205 11/29/2007 09:26 AM
2007-050137 LAND CORNERS Receipt #35013
Paula Johnson, Ingham County, Michigan

Pages: 1

Register of Deeds Stamp & File Number

4. Lot No. _____, Recorded Plat _____

5. Private Claims _____

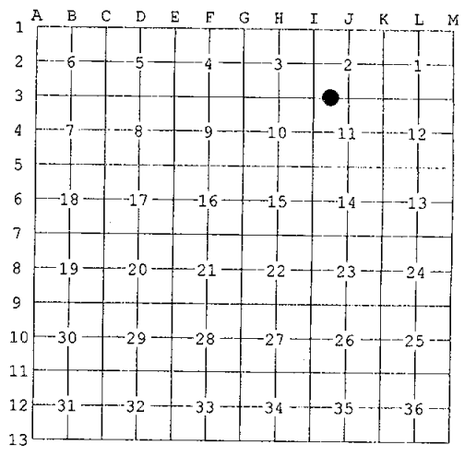

I, Gilbert M. Barish, in a field survey on 24 October, 2007 do hereby state that under requirements of P.A. 74, Michigan P.A. of 1970, the corner points mentioned in lines 1 and 2 above were in conformance with regulations and rules therefore as required in the current manual of survey instructions of the United States Department of the Interior, Bureau of Land Management or by a decree of a Court of Law and /or that the corner points mentioned in lines 3, 4 and 5 above were in conformance with the rules of the Michigan Board of Land Surveyors or by a Decree of a Court of Law; established, re-established, monumented, recovered, found as expressed below:

NOTE: Not more than 2 corners, all in the same town and range, may be recorded on this certificate.

A. Description of original monument and accessories and/or subsequent restoration:

1) ***02-February-1827*** – Corner set by Deputy Surveyor Musgrove Evans
"West corrected between Sec. 2 and 11
39.94 set a 1/4 sec post at dist on true line...
43.50 Tam 8in dia...
45.30 ch (2,989.80 feet) set a post on East shore of the Lake fw
Maple 6 in S19E 42 lks
W.Ash 5 in N71E 32 lks
...79.97 (5278.02 feet) to Sec. Corner."

P.A. 345 INGHAM COUNTY
PEER APPROVED 10/23/2007
M

B. Description of corner evidence found and/or method applied in restoring or reestablishing corner:

The apparent location of the Corner falls within a Wood Deck for House #5953 Lake Drive. The Location is consistent with an observed old shore line located North of the residence.

I established the position of the Meander corner by first locating the corners at J-3, H-3, I-1 and I-5 to compute the position originally established by Musgrove Evans at I-3 in the Ice of Lake Lansing. The position at J-3 and I-3 were utilized to proportion the position of the Meander Corner East of the lake as originally established in Item 1 above.

Established the position of the Meander Corner by single proportionate measure between J-3 and the computed position at I-3. Set a Standard Ingham County 3/4" x 24" Smooth steel bar and cap stamped "P.A. 345, PS 47942 WC " 80.00 feet West of MC-3 along the section line nominally 5 feet East of the existing shore line of Lake Lansing.

Measurements: (J-3 to I-3) – 2,642.96' (MC-3 to I-3) – 2,289.07' (GLO 2,288.22') (MC-3 to WC) – 80.00' (MC-3 to J3) – 353.89' (GLO 353.76') (WC to I-3) – 2,209.07'

C. Description of monument for corner and accessories established to perpetuate locating the position of the corner:

WITNESSES ARE FOR THE WITNESS CORNER TO M.C. 3. THIS WITNESS CORNER IS 80.00 FEET WEST OF M.C. 3. Set standard Ingham County 3/4" X 24" smooth steel bar and cap stamped "P.A. 345, PS 47942 WC" a distance of 80.00 feet West of MC-3 along the Section line a distance of 5 feet East of the High Water Mark for Lake Lansing. Corner is located at residence 5953 Lake Drive.

S 24° W 27.55' Found 3/4" Pipe along fence line extending Southeasterly
N 40° E 96.81' Set Standard Ingham County Nail and Tag in the West face of a 15" Oak
N 72° E 73.00' Set Standard Ingham County Nail and Tag in the North face of a 12" Oak
S 40° E 67.57' Southwesterly most corner of Wood Deck to Residence #5953 Lake Drive
West 5.0 feet to the High Water Mark of Lake Lansing.

STATE OF MICHIGAN
GILBERT MARSHALL BARISH
PROFESSIONAL SURVEYOR
No. 47942
LICENSED PROFESSIONAL SURVEYOR

NOTE:
1) Standard Ingham County Nail and Tag is Defined as a 1/4" X 2-1/2" magnetic Alloy Nail with a 1-1/2" Aluminum Disc marked "Ingham PA 345 Witness"
2) Witness Bearings are based on True North and reflect a Magnetic Declination of 6°20' West

Signed by Gilbert M Barish Date 27-NOV-2007

Surveyor's Michigan License No. 47942

FORM APPROVED BY MICHIGAN STATE BOARD OF PROFESSIONAL SURVEYORS, JAN. 28, 1971
REVISED MAY 14, 1975
REVISED JAN., 1983
REVISED OCT., 1995

LAND CORNER RECORDATION CERTIFICATE
Filing Requirement of Act 74, Mich. P.A. 1970

For corners in **Meridian Township**

INGHAM (County)

		Located In:		Corner Code #
1. Public Land Survey		T 4N	R 1W	J-3
		T	R	
		T	R	
		T	R	
2. Property Controlling	S	T	R	
in Section	S	T	R	
3. Miscellaneous	S	T	R	
Property in Sec.	S	T	R	

B: 13 P: 200 11/29/2007 09:26 AM Pages: 2
2007-050132 LAND CORNERS Receipt #35013
Paula Johnson, Ingham County, Michigan

Register of Deeds Stamp & File Number

4. Lot No. _____, Recorded Plat _____

5. Private Claims _____

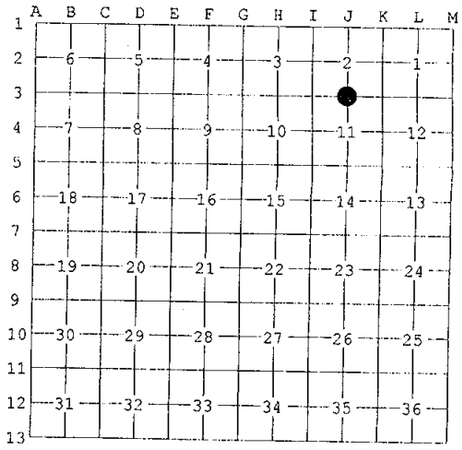

I, Gilbert M. Barish, in a field survey on 22 Mar. 22 Sept, 2007 do hereby state that under requirements of P.A. 74, Michigan P.A. of 1970, the corner points mentioned in lines 1 and 2 above were in conformance with regulations and rules therefore as required in the current manual of survey instructions of the United States Department of the Interior, Bureau of Land Management or by a decree of a Court of Law and /or that the corner points mentioned in lines 3, 4 and 5 above were in conformance with the rules of the Michigan Board of Land Surveyors or by a Decree of a Court of Law; established, re-established, monumented, recovered, found as expressed below:

NOTE: Not more than 2 corners, all in the same town and range, may be recorded on this certificate.

A. Description of original monument and accessories and/or subsequent restoration:

1) ***02-February-1827*** – Corner set by Deputy Surveyor Musgrove Evans "West corrected between sect. 2 & 11, 39.94 ch (2,636.04') Set a 1/4 sec. post at dist on true line, Tam 12 in, N52W, 14 lks, Do 12in S531/2E 16lks"

Continued on Sheet 2

P.A. 345 INGHAM COUNTY
PEER APPROVED 10/23/2007

B. Description of corner evidence found and/or method applied in restoring or reestablishing corner:

Searched the apparent location and found the Concrete Monument as called for in Item 4 above. Area is very wet with soft, spongy soil conditions. The monument was leaning slightly and was susceptible to movement when walking within 4 feet of the location. Area was under water until July 2007.

Measurement Westerly to the High Water Mark of the Old Shore Line (Area is filled further to the West of the Old Shore line, but the old shore line is clearly visible) measured closely with the distance recorded in the GLO notes of 5.36 chains (353.76 feet) measured 350" +/-.

Accepted the location of the concrete monument as a faithful perpetuation of the corner stone and stake as recovered by surveyor Clifford (Item 4 above) and placed a Standard Ingham County Cap Stamped "P.A. 345, PS 47942" on the existing concrete monument.

Measurements: (J3 to J1) – 5,285.93' (J3 to H3) – 5,279.89' (J3 to K3) – 2,640.10'

C. Description of monument for corner and accessories established to perpetuate locating the position of the corner:

Set standard Ingham County "P.A. 345, PS 47942" aluminum cap over the existing ½" x 36" steel bar encased in Concrete. The location is in a Swamp area surround by soft soils.

S 70° W 10.54' Set Standard Ingham County Nail and Tag in Northwest face 9" Ash
S 36° E 10.05' Set Standard Ingham County Nail and Tag in South face 8" Ash
N 48° E 26.21' Set Standard Ingham County Nail and Tag in West face 12" Ash
N 08° E 20.05' Found Nail and Tag (Porter) in West face of 12" Maple
N 59° W 7.41' Found Nail and Tag (Porter) in South face twin 6" Maple (Dead)
N 77° W 20.15' Found Nail and Tag (Porter) in South face of 12" Maple (Dead)

NOTE:
1) Standard Ingham County Nail and Tag is defined as a 1/4" X 2-1/2" magnetic Alloy Nail with a 1-1/2" Aluminum Disc marked "Ingham PA 345 Witness"
2) Witness Bearings are based on True North and reflect a Magnetic Declination of 6°20' West

STATE OF MICHIGAN
GILBERT MARSHALL BARISH
PROFESSIONAL SURVEYOR
No. 47942
LICENSED PROFESSIONAL SURVEYOR

Signed by Gilbert M Barish Date 27-Nov-2007
Surveyor's Michigan License No. 47942

FORM APPROVED BY MICHIGAN STATE BOARD OF PROFESSIONAL SURVEYORS, JAN. 28, 1971
REVISED MAY 14, 1975
REVISED JAN., 1983
REVISED OCT., 1995

Part "A" continued – J-3, T4N, R1W, Ingham County, Michigan

2) ***20-April-1973*** Corner referenced in a recorded survey by Fred N. White, P.S. #12034 as recorded in Liber 1 page 749 of Surveys. "N1/4 in Lake Lansing Marsh, Inaccessible" Survey references N-S ¼ line.

3) ***24-August-1980*** Corner referenced in a recorded survey by David L. Clifford, P.S. #25837 as recorded in Liber 5 pages 145-147 of Surveys.

South ¼ Corner Section 2, T4N, R1W,
Found Stake and Stone
Nail and Tag in 4" elm, S70°E, 9.89'
Nail and Tag in 10" elm, S80°W, 20.17'
Nail and tag in 6" maple, West, 7.53'
Nail and Tag in 6" maple, N10°W, 20.26'
Measurements: (J3 –K3) N89°16'18"W, 2,640.51'

4) ***04-May-1981*** Land Corner Recordation Certificate by David L. Clifford, P.S. #25837 as recorded in Liber 6, pages 155-156 of corners.

Part "A" states: J3, Tamarack 12" N52°W 14L, Tamarack 12" S52 1/2° E 16L, 5.36 Chains East of Shore of Lake Lansing

Part "B" states: Found Stake and Stone 355 feet East of Former Shore line of Lake Lansing and Closely Agreeing with GLO distances

Part "C" states: Stake and Stone
Set Monument alongside
Survey Nail and Tag in 6" Maple, N10°W, 20.26'
Survey Nail and Tag in 4" Elm, S70°E, 9.89'
Survey Nail and Tag in 10" Elm, S80°W, 20.17'
Survey Nail and Tag in 6" Maple, West, 7.53'

Paula Johnson
INGHAM COUNTY
REGISTER OF DEEDS
KEBS INCORPORATED

RECORDED L-10 P-205
CRNR 11.00 2001-065281

LAND CORNER RECORDATION CERTIFICATE
Filing Requirement of Act 74, Mich. P.A. 1970

SURVEY & REMONUMENTATION
JAN 23 2002
SECTION

For corners in
MERIDIAN TOWNSHIP
INGHAM (County)

Located In: Corner Code # K-1, Amended K-1

1. Public Land Survey T 4N R 1W
2. Property Controlling S____ T____ R
   in Section S____ T____ R
3. Miscellaneous S____ T____ R
   Property In Sec. S____ T____ R
4. Lot No. _____, Recorded Plat
5. Private Claims

2001-065281
Page: 1 of 2
12/06/2001 03:22P

Register of Deeds Stamp & File Number

I, LARRY A. BRYAN, in a field survey on MARCH 23, 2001 do hereby state that under requirements of P.A. 74, Michigan P.A. of 1970, the corner points mentioned in lines 1 and 2 above were in conformance with regulations and rules therefore as required in the current manual of survey instructions of the United States Department of the Interior, Bureau of Land Management or by a decree of a Court of Law and /or that the corner points mentioned in lines 3, 4 and 5 above were in conformance with the rules of the Michigan Board of Land Surveyors or by a Decree of a Court of Law; established, re-established, monumented, recovered, found as expressed below:



NOTE: Not more than 2 corners, all in the same town and range, may be recorded on this certificate.

A. Description of original monument and accessories and/or subsequent restoration:

1). 1-26-27: U.S. PUBLIC LAND SURVEY FIELD NOTES DEPUTY SURVEYOR MUSGROVE EVANS 79.90 INT N BDRY 21 LKS (13.86') E OF POST COR OF SECS 35 & 36 T5N R1W AND SET POST COR SECS 1 & 2 FROM WHICH TAM 5 IN S59E 20 LKS, DO 6 in. S65W 17 LKS.

2). I FIND NO MENTION OF THIS CORNER IN COUNTY SURVEYORS RECORDS.

3). 6-15-79 CERTIFIED BOUNDARY SURVEY (RECORDED 2-13-80 L3, P1175), DAVID L. CLIFFORD P.S. #25837 SHOWS THE NE CORNER , SECTION 2, T4N, R1W, MERIDIAN TWP., INGHAM CO., MI., AS BEING 17.20' EAST OF THE SOUTHEAST CORNER, SECTION 35, T5N, R1W, BATH TWP., CLINTON CO., MI, BUT GIVES NO MONUMENT OR WITNESSES. HE SHOWS THAT THE DISTANCE FROM K-1 TO K-2 IS 2634.90'.

(CONTINUED ON BACK)

B. Description of corner evidence found and/or method applied in restoring or reestablishing corner:

FOUND 4" STEEL POST WITH PINCHED TOP IN MARSH 10' EAST OF THE CENTERLINE OF OUTLET TO MUD LAKE AND 17' EAST OF FENCE EXTENDED SOUTH. FOUND CLINTON COUNTY REMONUMENTATION MONUMENT #13039 (ARDEN PIERSON P.S.) FOR K-13, WEST 16.74', FOUND NAIL AND TAG #39100 IN WEST SIDE 10" STUMP (10' HIGH), NORTH, 27.05'. FOUND NAIL AND TAG #25832 IN WEST SIDE 8" MAPLE, S15°W, 118.65'. ACCEPTED 4" STEEL POST AS THE PERPETUATION OF K-1 AND PLACED 3/4" SMOOTH BAR AND 2-1/2" ALUMINUM CAP STAMPED "P.A. 345, 25832, INGHAM COUNTY" NEXT TO IT. 4" STEEL POST IS 0.62 FEET NORTH OF THE STANDARD LINE BETWEEN K-13 AND L-13 BATH TOWNSHIP, CLINTON COUNTY, MICHIGAN, THEREFOR SET 2" BLACK WATER PIPE AND CAP STAMPED "P.A. 345, 25832, INGHAM COUNTY" FOR AMENDED CORNER 0.62 FEET SOUTH OF 4" STEEL POST ON THE BATH TOWNSHIP LINE. MEASURED DISTANCE K-1 TO L-1 2655.04 FEET AND K-1 TO K-2 2633.71 FEET.

C. Description of monument for corner and accessories established to perpetuate locating the position of the corner:

K-1, 4" STEEL POST WITH 3/4" SMOOTH BAR AND 2-1/2" ALUMINUM CAP STAMPED "P.A. 345, 25832, INGHAM COUNTY" PLACE NEXT TO IT, AND TOOK THE FOLLOWING WITNESSES.

FOUND 2 1/2" DIAMETER TUBE WITH BRASS CAP STAMPED #13039 (ARDEN PIERSON P.S.), FOR K-13 BATH TOWNSHIP, WEST 16.74'.
FOUND NAIL AND TAG #39100 IN WEST SIDE 10" STUMP (10' HIGH, NORTH, 27.05'.
FOUND NAIL AND TAG #25832 IN WEST SIDE 8" MAPLE, S15°W, 118.65'.
SET "KEBS" NAIL AND TAG IN EAST SIDE 4" ASH, S25°E, 8.13'.
SET "KEBS" NAIL AND TAG IN SOUTH SIDE 6" Ash, N75°E, 58.87'

AMENDED K-1 2" BLACK WATER PIPE AND 2-1/2" ALUMINUM CAP STAMPED "P.A. 345, 25832, INGHAM COUNTY" FOR AMENDED CORNER 0.62 FEET SOUTH OF 4" STEEL POST ON THE BATH TOWNSHIP LINE.

FOUND 2 ¼" DIAMETER TUBE WITH BRASS CAP STAMPED #13039 (ARDEN PIERSON P.S.), FOR K-13 BATH TOWNSHIP, WEST, 16.74'.
FOUND NAIL AND TAG #39100 IN WEST SIDE 10" STUMP, NORTH 27.62'
FOUND "KEBS" NAIL AND TAG IN EAST SIDE 4" ASH, S20°E, 7.78'
FOUND "KEBS NAIL AND TAG IN SOUTH SIDE 6" ASH, N75°E, 59.00'

Signed by Larry A. Bryan 12-3-01
Surveyor's Michigan License No. 25832 Date

STATE OF MICHIGAN LARRY A. BRYAN PROFESSIONAL SURVEYOR 25832 LICENSED PROFESSIONAL SURVEYOR

P.A. 345 INGHAM COUNTY
PEER APPROVED 10/30/2001 RL

FORM APPROVED BY MICHIGAN STATE BOARD OF PROFESSIONAL SURVEYORS, JAN. 28, 1971
REVISED MAY 14,1975
REVISED JAN., 1983
REVISED OCT., 1995

4). 4-30-85 CERTIFIED BOUNDARY SURVEY (RECORDED 9-21-90, L4, P29, CLINTON COUNTY RECORDS), LARRY A. BRYAN, P.S. #25832 NOTES FOUND 4" STEEL POST AT NORTHWEST CORNER OF SECTION 1, T4N, R1W 17.00' EAST OF FOUND 1-1/2" GALVANIZED PIPE AT THE SOUTHWEST CORNER OF SECTION 36, T5N, R1W.

5). 5-17-85 CERTIFIED BOUNDARY SURVEY (RECORDED 9-21-90, L4, P26, CLINTON COUNTY RECORDS), LARRY A. BRYAN, P.S. #25832 NOTES FOUND 4" STEEL POST AT NORTHWEST CORNER OF SECTION 1, T4N, R1W 17.00' EAST OF FOUND 1-1/2" GALVANIZED PIPE AT THE SOUTHWEST CORNER OF SECTION 36, T5N, R1W.

6). 7-13-88 CERTIFIED BOUNDARY SURVEY (RECORDED 8-11-90, L3, P670, CLINTON COUNTY RECORDS), LARRY A. BRYAN, P.S. #25832 NOTES FOUND 4" STEEL POST AT NORTHWEST CORNER OF SECTION 1, T4N, R1W 17.00' EAST OF FOUND 1-1/2" GALVANIZED PIPE AT THE SOUTHWEST CORNER OF SECTION 36, T5N, R1W.

7). 1-30-89 CERTIFIED BOUNDARY SURVEY (RECORDED 2-2-90, L3, P533, CLINTON COUNTY RECORDS), LARRY A. BRYAN, P.S. #25832 NOTES FOUND 4" STEEL POST AT NORTHWEST CORNER OF SECTION 1, T4N, R1W 17.00' EAST OF FOUND 1-1/2" GALVANIZED PIPE AT THE SOUTHWEST CORNER OF SECTION 36, T5N, R1W.

8). 4-6-90 CERTIFIED BOUNDARY SURVEY (RECORDED 6-24-94, L4, P487, CLINTON COUNTY RECORDS), LARRY A. BRYAN, P.S. #25832 NOTES FOUND 4" STEEL POST AT NORTHWEST CORNER OF SECTION 1, T4N, R1W 17.00' EAST OF FOUND 1-1/2" GALVANIZED PIPE AT THE SOUTHWEST CORNER OF SECTION 36, T5N, R1W.

9). 7-26-96 CERTIFIED BOUNDARY SURVEY (RECORDED 8-15-96, L705, P512, CLINTON COUNTY RECORDS), TERRY L. WIEGMAN, P.S. #39100 NOTES FOUND 4" STEEL POST (NE COR. SEC. 2, T4N, R1W) 16.8' EAST OF FOUND 1-1/2" GALVANIZED PIPE ±5' TALL AT THE SOUTHEAST CORNER OF SECTION 35, T5N, R1W.

10). 5-22-98 CERTIFIED BOUNDARY SURVEY (RECORDED 5-22-98, L785, P588, CLINTON COUNTY RECORDS), TERRY L. WIEGMAN, P.S. #39100 NOTES FOUND 4" STEEL POST (NE COR. SEC. 2, T4N, R1W) 16.8' EAST OF FOUND 1-1/2" GALVANIZED PIPE ±5' TALL AT THE SOUTHEAST CORNER OF SECTION 35, T5N, R1W.

2001-065281
Page: 2 of 2
12/06/2001 03:22P

4). 4-30-85 CERTIFIED BOUNDARY SURVEY (RECORDED 9-21-90, L4, P29, CLINTON COUNTY RECORDS), LARRY A. BRYAN, P.S. #25832 NOTES FOUND 4" STEEL POST AT NORTHWEST CORNER OF SECTION 1, T4N, R1W 17.00' EAST OF FOUND 1-1/2" GALVANIZED PIPE AT THE SOUTHWEST CORNER OF SECTION 36, T5N, R1W.

5). 5-17-85 CERTIFIED BOUNDARY SURVEY (RECORDED 9-21-90, L4, P26, CLINTON COUNTY RECORDS), LARRY A. BRYAN, P.S. #25832 NOTES FOUND 4" STEEL POST AT NORTHWEST CORNER OF SECTION 1, T4N, R1W 17.00' EAST OF FOUND 1-1/2" GALVANIZED PIPE AT THE SOUTHWEST CORNER OF SECTION 36, T5N, R1W.

6). 7-13-88 CERTIFIED BOUNDARY SURVEY (RECORDED 8-11-90, L3, P670, CLINTON COUNTY RECORDS), LARRY A. BRYAN, P.S. #25832 NOTES FOUND 4" STEEL POST AT NORTHWEST CORNER OF SECTION 1, T4N, R1W 17.00' EAST OF FOUND 1-1/2" GALVANIZED PIPE AT THE SOUTHWEST CORNER OF SECTION 36, T5N, R1W.

7). 1-30-89 CERTIFIED BOUNDARY SURVEY (RECORDED 2-2-90, L3, P533, CLINTON COUNTY RECORDS), LARRY A. BRYAN, P.S. #25832 NOTES FOUND 4" STEEL POST AT NORTHWEST CORNER OF SECTION 1, T4N, R1W 17.00' EAST OF FOUND 1-1/2" GALVANIZED PIPE AT THE SOUTHWEST CORNER OF SECTION 36, T5N, R1W.

8). 4-6-90 CERTIFIED BOUNDARY SURVEY (RECORDED 6-24-94, L4, P487, CLINTON COUNTY RECORDS), LARRY A. BRYAN, P.S. #25832 NOTES FOUND 4" STEEL POST AT NORTHWEST CORNER OF SECTION 1, T4N, R1W 17.00' EAST OF FOUND 1-1/2" GALVANIZED PIPE AT THE SOUTHWEST CORNER OF SECTION 36, T5N, R1W.

9). 7-26-96 CERTIFIED BOUNDARY SURVEY (RECORDED 8-15-96, L705, P512, CLINTON COUNTY RECORDS), TERRY L. WIEGMAN, P.S. #39100 NOTES FOUND 4" STEEL POST (NE COR. SEC. 2, T4N, R1W) 16.8' EAST OF FOUND 1-1/2" GALVANIZED PIPE ±5' TALL AT THE SOUTHEAST CORNER OF SECTION 35, T5N, R1W.

10). 5-22-98 CERTIFIED BOUNDARY SURVEY (RECORDED 5-22-98, L785, P588, CLINTON COUNTY RECORDS), TERRY L. WIEGMAN, P.S. #39100 NOTES FOUND 4" STEEL POST (NE COR. SEC. 2, T4N, R1W) 16.8' EAST OF FOUND 1-1/2" GALVANIZED PIPE ±5' TALL AT THE SOUTHEAST CORNER OF SECTION 35, T5N, R1W.

2001-065281
Page: 2 of 2
12/06/2001 03:22P

SURVEY &
REMONUMENTATION
JAN 23 2002
SECTION

Paula Johnson
INGHAM COUNTY
REGISTER OF DEEDS
KEBS INCORPORATED

RECORDED L-10 P-207
CRNR 11.00 2001-065282

SURVEY & REMONUMENTATION
JAN 23 2002
SECTION

LAND CORNER RECORDATION CERTIFICATE
Filing Requirement of Act 74, Mich. P.A. 1970

For corners in
MERIDIAN TOWNSHIP
INGHAM
(County)

Located in:

Corner Code # K-2

1. Public Land Survey T 4N R 1W
2. Property Controlling S____ T____ R
   in Section S____ T____ R
3. Miscellaneous S____ T____ R
   Property in Sec. S____ T____ R
4. Lot No. _____ , Recorded Plat
5. Private Claims

2001-065282
Page: 1 of 2
12/06/2001 03:22P

Register of Deeds Stamp & File Number



I, LARRY A. BRYAN, in a field survey on MARCH 23, 2001 do hereby state that under requirements of P.A. 74, Michigan P.A. of 1970, the corner points mentioned in lines 1 and 2 above were in conformance with regulations and rules therefore as required in the current manual of survey instructions of the United States Department of the Interior, Bureau of Land Management or by a decree of a Court of Law and /or that the corner points mentioned in lines 3, 4 and 5 above were in conformance with the rules of the Michigan Board of Land Surveyors or by a Decree of a Court of Law; established, re-established, monumented, recovered, found as expressed below:

NOTE: Not more than 2 corners, all in the same town and range, may be recorded on this certificate.

A. Description of original monument and accessories and/or subsequent restoration:

1). 1-26-27: U.S. PUBLIC LAND SURVEY FIELD NOTES DEPUTY SURVEYOR MUSGROVE EVANS "40.00 SET POST 1/4 SEC. FROM WHICH, TAM 6 in. N83E 54 LKS, MAPLE 7 in. N49W 45 LKS."

2). I FIND NO MENTION OF THIS CORNER IN THE COUNTY SURVEYOR RECORDS.

3). 6-15-79 CERTIFIED BOUNDARY SURVEY (RECORDED 2-13-80 L3, P1175), DAVID L. CLIFFORD P.S. #25837 SHOWS THE EAST 1/4 CORNER , SECTION 2, T4N, R1W, MERIDIAN TWP., INGHAM CO., MI., BUT GIVES NO MONUMENT OR WITNESSES. HE SHOWS THAT THE DISTANCE FROM K-1 TO K-2 IS 2634.90'.

4). 5-15-80 CERTIFIED BOUNDARY SURVEY (RECORDED 6-12-80 L4, P34), LARRY A. BRYAN P.S. #25832 NOTES FOUND BAR AND CAP AND THE FOLLOWING WITNESSES: N & T RLS 19003 WEST SIDE 8" ASH, N05°E 12.75', N & T RLS 19003 NORTH SIDE 18" MAPLE EAST 29.39', N & T RLS 19003, NORTH SIDE 18" MAPLE, S45°W, 32.24'

5). 8-20-80 LAND CORNER RECORDATION CERTIFICATE (SIGNED 11-11-80, FILED 3-4-81 L6, P155) DAVID L. CLIFFORD P.S. #25837, "PART A: ORIGINAL MONUMENT AND WITNESSES DESTROYED. PART B: FOUND WOOD STAKE IN CLOSE AGREEMENT WITH GLO DISTANCE NORTH AND SOUTH. PART C: WOOD STAKE SET #4 REBAR WITH CAP ALONGSIDE, N&T IN 8" ELM N10°E, 12.78', N&T IN 14" TWIN MAPLE, S45°E 20.31', N&T 14" TWIN CHERRY, S40°E, 24.47', N&T IN 16" TWIN OAK, S50°W, 32.28'."

6). 11-13-81 CERTIFIED BOUNDARY SURVEY (RECORDED 1-27-87 L5, P144), DAVID L. CLIFFORD P.S. #25387 NOTES CORNER. NO WITNESSES GIVEN.

B. Description of corner evidence found and/or method applied in restoring or reestablishing corner:

(CONTINUED ON BACK)

FOUND 3/4"X36" PIPE LYING FLAT IN AREA OF K-2. CROSSED IN DISTANCES FROM REMAINING WITNESSES FROM A-5 AND EXCAVATED AREA 4'x4' TO A DEPTH OF 18" THROUGH 12" OF PEAT AND 6" OF CLAY. FOUND THE BOTTOM PART OF A LATH IN CENTER OF EXCAVATION, BUT FOUND NO OTHER EVIDENCE OF CORNER. SET 3/4"X36" PIPE FROM REMAINING WITNESSES AND SET A 3/4" SMOOTH BAR AND 2-1/2" ALUMINUM CAP STAMPED "P.A. 345, 25832, INGHAM COUNTY" IN SIDE 3/4" PIPE 8" ABOVE THE TOP OF WATER.

B. Description of monument for corner and accessories established to perpetuate locating the position of the corner:

K-2, SET 3/4"X36" PIPE FROM REMAINING WITNESSES AND SET A 3/4" SMOOTH BAR AND 2-1/2" ALUMINUM CAP STAMPED "P.A. 345, 25832, INGHAM COUNTY" IN SIDE 3/4" PIPE 8" ABOVE THE TOP OF WATER AND TOOK THE FOLLOWING WITNESSES.

- FOUND NAIL ANT TAG #19003 (JAMES A PORTER P.S.) IN NORTH SIDE 18" MAPLE, S45°E, 20.31'.
- FOUND NAIL AND TAG #19003 (JAMES A. PORTER P.S.) IN NORTH SIDE 16" TWIN CHERRY, S40°E, 24.47'.
- SET "KEBS" NAIL AND TAG IN NORTH SIDE 28" MAPLE, S50°W, 32.28'.
- SET "KEBS" NAIL AND TAG IN WEST SIDE 12" ELM, N15°E, 20.26'.

Signed by Larry A. Bryan 12-3-01 Date
Surveyor's Michigan License No. 25832

STATE OF MICHIGAN
LARRY A. BRYAN
PROFESSIONAL SURVEYOR
No. 25832
LICENSED PROFESSIONAL SURVEYOR

P.A. 345 INGHAM COUNTY
PEER APPROVED: 10/30/2001 [illegible]

FORM APPROVED BY MICHIGAN STATE BOARD OF PROFESSIONAL SURVEYORS, JAN. 28, 1971
REVISED MAY 14, 1975
REVISED JAN., 1983
REVISED OCT., 1995

7). 11-17-83 CERTIFIED BOUNDARY SURVEY (RECORDED 1-23-84 L4, P807), DAVID L. CLIFFORD P.S. #25387 NOTES CORNER AS PREVIOULY RECORDED. NO WITNESSES GIVEN.

8). 4-16-86 TRAILS AT LAKE LANSING SUBDIVISION NO. 1 (RECORDED 8-14-86, LIBER 40 OF PLATS, PAGES 42 THROUGH 44), DAVID L.CLIFFORD P.S. #25837 SHOWS THE EAST 1/4 CORNER OF SECTION 2, T4N, R1W, AND A DISTANCE OF 2642.16 FEET FROM K-3 TO K-2, BUT DOES NOT REFERENCE A MONUMENT OR GIVE WITNESSES.

9). 6-9-87 TRAILS AT LAKE LANSING SUBDIVISION NO. 2 (RECORDED 12-7-87, LIBER 40 OF PLATS, PAGES 29 THROUGH 31), DAVID L.CLIFFORD P.S. #25837 SHOWS THE EAST 1/4 CORNER OF SECTION 2, T4N, R1W, AND A DISTANCE OF 2642.16 FEET FROM K-3 TO K-2, BUT DOES NOT REFERENCE A MONUMENT OR GIVE WITNESSES

10). 3-3-89 TRAILS AT LAKE LANSING SUBDIVISION NO. 3 (RECORDED 12-2-89, LIBER 45 OF PLATS, PAGES 4 THROUGH 6), DAVID L.CLIFFORD P.S. #25837 SHOWS THE EAT 1/4 CORNER OF SECTION 2, T4N, R1W, AND A DISTANCE OF 2642.16 FEET FROM K-3 TO K-2, BUT DOES NOT REFERENCE A MONUMENT OR GIVE WITNESSES.

11). 11-27-89 CERTIFIED BOUNDARY SURVEY (RECORDED 3-27-90, L6, P79), LARRY A. BRYAN P.S. #25832 STATES THAT HE FOUND A 1/2" BAR, WITH THE SAME WITNESSES FROM A-5.

10). 7-16-91 TRAILS AT LAKE LANSING SUBDIVISION NO. 4 (RECORDED 11-20-91, LIBER 47 OF PLATS, PAGES 16 AND 17), LARRY A BRYAN P.S. #25832 SHOWS THE EAST 1/4 CORNER OF SECTION 2, T4N, R1W, AND REFERENCES LIBER 6 OF CORNERS, PAGE 155 FROM A-5.

2001-065282
Page: 2 of 2
12/06/2001 03:22P

SURVEY &
REMONUMENTATION

JAN 23 2002

SECTION

K-2, T4N, R1W
PAGE 2
PART A – CONTINUED

7). 11-17-83 CERTIFIED BOUNDARY SURVEY (RECORDED 1-23-84 L4, P807), DAVID L. CLIFFORD P.S. #25387 NOTES CORNER AS PREVIOULY RECORDED. NO WITNESSES GIVEN.

8). 4-16-86 TRAILS AT LAKE LANSING SUBDIVISION NO. 1 (RECORDED 8-14-86, LIBER 40 OF PLATS, PAGES 42 THROUGH 44), DAVID L.CLIFFORD P.S. #25837 SHOWS THE EAST 1/4 CORNER OF SECTION 2, T4N, R1W, AND A DISTANCE OF 2642.16 FEET FROM K-3 TO K-2, BUT DOES NOT REFERENCE A MONUMENT OR GIVE WITNESSES.

9). 6-9-87 TRAILS AT LAKE LANSING SUBDIVISION NO. 2 (RECORDED 12-7-87, LIBER 40 OF PLATS, PAGES 29 THROUGH 31), DAVID L.CLIFFORD P.S. #25837 SHOWS THE EAST 1/4 CORNER OF SECTION 2, T4N, R1W, AND A DISTANCE OF 2642.16 FEET FROM K-3 TO K-2, BUT DOES NOT REFERENCE A MONUMENT OR GIVE WITNESSES

10). 3-3-89 TRAILS AT LAKE LANSING SUBDIVISION NO. 3 (RECORDED 12-2-89, LIBER 45 OF PLATS, PAGES 4 THROUGH 6), DAVID L.CLIFFORD P.S. #25837 SHOWS THE EAT 1/4 CORNER OF SECTION 2, T4N, R1W, AND A DISTANCE OF 2642.16 FEET FROM K-3 TO K-2, BUT DOES NOT REFERENCE A MONUMENT OR GIVE WITNESSES.

11). 11-27-89 CERTIFIED BOUNDARY SURVEY (RECORDED 3-27-90, L6, P79), LARRY A. BRYAN P.S. #25832 STATES THAT HE FOUND A 1/2" BAR, WITH THE SAME WITNESSES FROM A-5.

10). 7-16-91 TRAILS AT LAKE LANSING SUBDIVISION NO. 4 (RECORDED 11-20-91, LIBER 47 OF PLATS, PAGES 16 AND 17), LARRY A BRYAN P.S. #25832 SHOWS THE EAST 1/4 CORNER OF SECTION 2, T4N, R1W, AND REFERENCES LIBER 6 OF CORNERS, PAGE 155 FROM A-5.

2001-065282
Page: 2 of 2
12/06/2001 03:22P

LAND CORNER RECORDATION CERTIFICATE
Filing Requirement of Act 74, Mich. P.A. 1970

For corners in
MERIDIAN TOWNSHIP
INGHAM (County)

Located In: Corner Code #

1. Public Land Survey T 4N R 1W K-3
2. Property Controlling S___ T___ R
   In Section S___ T___ R
3. Miscellaneous S___ T___ R
   Property in Sec. S___ T___ R
4. Lot No. _____, Recorded Plat
5. Private Claims

Paula Johnson
INGHAM COUNTY
REGISTER OF DEEDS

RECORDED L-10 P-370
CRNR 11.00 2002-080995
2002-080995
Page: 1 of 2
12/11/2002 02:58P

Register of Deeds Stamp & File Number

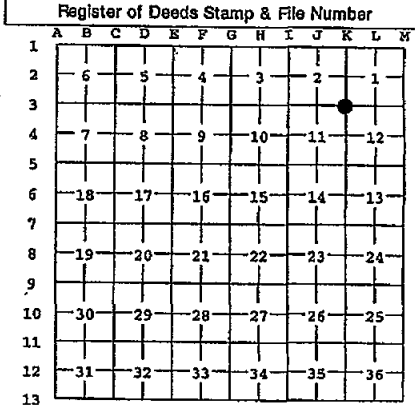

I, LARRY A. BRYAN, in a field survey on MARCH 23, 2001 do hereby state that under requirements of P.A. 74, Michigan P.A. of 1970, the corner points mentioned in lines 1 and 2 above were in conformance with regulations and rules therefore as required in the current manual of survey instructions of the United States Department of the Interior, Bureau of Land Management or by a decree of a Court of Law and /or that the corner points mentioned in lines 3, 4 and 5 above were in conformance with the rules of the Michigan Board of Land Surveyors or by a Decree of a Court of Law; established, re-established, monumented, recovered, found as expressed below:

NOTE: Not more than 2 corners, all in the same town and range, may be recorded on this certificate.

A. Description of original monument and accessories and/or subsequent restoration:

1). 1-26-27: U.S. PUBLIC LAND SURVEY FIELD NOTES DEPUTY SURVEYOR MUSGROVE EVANS "80.00 SET POST COR. SEC. 1, 2, 11 & 12 WHICH, WO 8 in. N72W 18 LKS, WO 8 in. S82E 21 LKS."

2). 12-11-1843 RECORD OF SURVEYS, VOLUME 1, PAGE COUNTY SURVEYOR A. JACKSON REFERENCES CORNER, REPEATS WITNESSES FROM A-1 BUT DOES NOT DESCRIBE MONUMENT. DISTANCE TO L-3 AND K-4 GIVEN AS 159r 7lks (2628.12 FEET).

3). 5-3-73 CERTIFIED BOUNDARY SURVEY (RECORDED 8-24-73 L1, P893), RON HELSEL P.S. #18994 NOTES FOUND 1/2" BAR AND THE FOLLOWING WITNESSES: N & T 18" MAPLE S65°E 38.25', N & T 18" MAPLE N90°E 50.70', UTILITY POLE N30°W 130.91'.

4). 5-3-73 LAND CORNER RECORDATION CERTIFICATE (SIGNED 5-11-73, FILED 5-29-73 L2, P439) RON HELSEL P.S. #18994, "PART A: ORIGINAL CORNER AND WITNESSES LOST. PART B: FOUND ½" IRON REBAR AT INTERSECTION OF THE N-S AND THE E-W FENCE ROWS. ABUTING CONSUMERS POWER R.O.W. IN ACCORD WITH G.L.O. MEASUREMENTS". WITH THE SAME WITNESSES AS IN A-3.

5). 6-18-73 (REVISED 1-15-74) CERTIFIED BOUNDARY SURVEY (RECORDED 5-10-74 L1, P1169), RON HELSEL P.S. #18994 NOTES FOUND 1/2" BAR AND SHOWS THE SAME WITNESSES AS IN A-3.

(CONTINUED ON BACK)

B. Description of corner evidence found and/or method applied in restoring or reestablishing corner:

FOUND 1/2" BAR, 18 INCHES DEEP AT THE BASE OF LARGE ROCK IN A BASKET OF SMALL STONES WITH FENCES EAST, WEST AND SOUTH, ±20' EAST OF CENTERLINE OF CONSUMERS POWER LINE AND ±200' SOUTH OF THE CENTERLINE OF RAILROAD TRACKS. FOUND NO OTHER EVIDENCE OF CORNER. FOUND NAIL IN SOUTH SIDE 30" OAK, S65°W, 38.18' (38.23' FROM A-12). FOUND BOLT ON NORTHEAST TOWER LEG S80°W 11.25' (11.22' FROM A-12). FOUND PLAT MONUMENT EAST 99.93' (100.00 ' FROM A-10). ACCEPTED 1/2" BAR AS THE PERPETUATION OF K-3 AND SET 3/4" SMOOTH BAR AND 2-1/2" ALUMINUM CAP STAMPED "P.A. 345, 25832, INGHAM COUNTY". FIELD MEASUREMENTS K-3 TO K-2 2698.99 FEET, K-3 TO K-4 2635.79 FEET AND K-3 TO L-3 2635.39 FEET.

C. Description of monument for corner and accessories established to perpetuate locating the position of the corner:

K-3, SET 3/4" SMOOTH BAR AND 2-1/2" ALUMINUM CAP STAMPED "P.A. 345, 25832, INGHAM COUNTY" AND TOOK THE FOLLOWING WITNESSES.

FOUND 1/2" BAR AND CAP #39100 (TERRY L. WIEGMAN P.S.), EAST, 80.86'.
FOUND CONRRETE MONUMENT, NORTHWEST CORNER OF COUNTRY PLACE SUBDIVISION No. 2 EAST, 99.93'.
FOUND NAIL AND TAG #39100 (TERRY L. WIEGMAN P.S.) IN NORTH SIDE 30" OAK, S65°W, 38.10'.
FOUND NAIL AND TAG #39100 (TERRY L. WIEGMAN P.S.) IN NORTH SIDE 10" OAK, N70°E, 48.31'.
FOUND EAST BOLT ON SOUTHEAST TOWER LEG, S30°W, 24.00'.
FOUND EAST BOLT ON NORTHEAST TOWER LEG, S80°W, 11.22'.

JAN 1 0 2003

Signed by Larry A. Bryan 10-29-02
Date
Surveyor's Michigan License No. 25832

STATE OF MICHIGAN
LARRY A. BRYAN
PROFESSIONAL SURVEYOR
No. 25832
LICENSED PROFESSIONAL SURVEYOR

FORM APPROVED BY MICHIGAN STATE BOARD OF PROFESSIONAL SURVEYORS, JAN. 28, 1971
REVISED MAY 14,1975
REVISED JAN., 1983
REVISED OCT., 1995

P.A. 345 INGHAM COUNTY
PEER APPROVED: 9/24/2002 RL

6). 8-15-80 CERTIFIED BOUNDARY SURVEY (RECORDED 1-27-87 L5, P146), DAVID L. CLIFFORD P.S. #25387 NOTES CORNER AS PREVIOULY RECORDED. NO WITNESSES GIVEN.

7). 11-13-81 CERTIFIED BOUNDARY SURVEY (RECORDED 1-27-87 L5, P144), DAVID L. CLIFFORD P.S. #25387 NOTES CORNER. NO WITNESSES GIVEN.

8). 4-16-86 TRAILS AT LAKE LANSING SUBDIVISION NO. 1 (RECORDED 8-14-86, LIBER 40 OF PLATS, PAGES 42 THROUGH 44), DAVID L.CLIFFORD P.S. #25837 SHOWS THE SOUTHEAST CORNER OF SECTION 2, T4N, R1W, AND A DISTANCE OF 2642.16 FEET FROM K-3 TO K-2, BUT DOES NOT REFERENCE A MONUMENT OR GIVE WITNESSES.

9). 2-16-87 COUNTRY PLACE SUBDIVISION (RECORDED 5-9-87, LIBER 41 OF PLATS, PAGES 37 AND 38), JAMES A. PORTER P.S. #19003 SHOWS THE NORTHWEST CORNER OF SECTION 12, T4N, R1W, AND A DISTANCE OF 2635.61 FEET FROM K-3 TO L-3 AND 2636.23 FEET FROM K-3 TO K-4, BUT DOES NOT REFERENCE A MONUMENT OR GIVE WITNESSES.

10). 8-12-87 COUNTRY PLACE SUBDIVISION NO. 2 (RECORDED 12-4-87, LIBER 42 OF PLATS, PAGES 36 AND 37), JAMES A. PORTER P.S. #19003 SHOWS THE NORTHWEST CORNER OF SECTION 12, T4N, R1W, AND A DISTANCE OF 2635.61 FEET FROM K-3 TO L-3 AND 2636.23 FEET FROM K-3 TO K-4, BUT DOES NOT REFERENCE A MONUMENT OR GIVE WITNESSES.

11). 6-9-87 TRAILS AT LAKE LANSING SUBDIVISION NO. 2 (RECORDED 12-7-87, LIBER 40 OF PLATS, PAGES 29 THROUGH 31), DAVID L.CLIFFORD P.S. #25837 SHOWS THE SOUTHEAST CORNER OF SECTION 2, T4N, R1W, AND A DISTANCE OF 2642.16 FEET FROM K-3 TO K-2, BUT DOES NOT REFERENCE A MONUMENT OR GIVE WITNESSES

12). 7-21-87 CERTIFIED BOUNDARY SURVEY (UNRECORDED), LARRY A. BRYAN P.S. #25832 STATES THAT HE FOUND A 1/2" BAR AT THE INTERSECTION OF EAST, WEST AND SOUTH FENCE, LIBER 2, PAGE 439, AND SHOWS THE FOLLOWING WITNESSES. FOUND CENTER OF NORTH BOLT NORTHEAST LEG OF POWER TOWER S80°W 11.22' AND SET NAIL IN SOUTH SIDE 48" OAK S65°E, 38.25', AND SHOWS A DISTANCE OF 2635.51' K-3 TO L-3.

13). 9-25-87 COUNTRY PLACE SUBDIVISION NO. 3 (RECORDED 12-11-87, LIBER 42 OF PLATS, PAGES 27 AND 28), JAMES A. PORTER P.S. #19003 SHOWS THE NORTHWEST CORNER OF SECTION 12, T4N, R1W, AND A DISTANCE OF 2635.61 FEET FROM K-3 TO L-3 AND 2636.23 FEET FROM K-3 TO K-4, BUT DOES NOT REFERENCE A MONUMENT OR GIVE WITNESSES.

14). 3-3-89 TRAILS AT LAKE LANSING SUBDIVISION NO. 3 (RECORDED 12-2-89, LIBER 45 OF PLATS, PAGES 4 THROUGH 6), DAVID L.CLIFFORD P.S. #25837 SHOWS THE SOUTHEAST CORNER OF SECTION 2, T4N, R1W, AND A DISTANCE OF 2642.16 FEET FROM K-3 TO K-2, BUT DOES NOT REFERENCE A MONUMENT OR GIVE WITNESSES.

15). 3-18-91 CERTIFIED BOUNDARY SURVEY (UNRECORDED), LARRY A. BRYAN P.S. #25832 STATES THAT HE FOUND A 1/2" BAR AT THE INTERSECTION OF EAST, WEST AND SOUTH FENCE, LIBER 2, PAGE 439, WITH THE SAME MONUMENT AND WITNESSES FROM A-12.

16). 2-17-92 CERTIFIED BOUNDARY SURVEY (UNRECORDED), LARRY A. BRYAN P.S. #25832 STATES THAT HE FOUND A 1/2" BAR AT THE INTERSECTION OF EAST, WEST AND SOUTH FENCE, LIBER 2, PAGE 439, WITH THE SAME MONUMENT AND WITNESSES FROM A-12.

17). 11-13-92 CERTIFIED BOUNDARY SURVEY (UNRECORDED), LARRY A. BRYAN P.S. #25832 STATES THAT HE FOUND A 1/2" BAR AT THE INTERSECTION OF EAST, WEST AND SOUTH FENCE, LIBER 2, PAGE 439, WITH THE SAME MONUMENT AND WITNESSES FROM A-12.

18). 5-5-94 CERTIFIED BOUNDARY SURVEY (UNRECORDED), LARRY A. BRYAN P.S. #25832 STATES THAT HE FOUND A 1/2" BAR AT THE INTERSECTION OF EAST, WEST AND SOUTH FENCE, LIBER 2, PAGE 439, WITH THE SAME MONUMENT AND WITNESSES FROM A-12.

2002-080995
Page: 2 of 2
12/11/2002 02:59P
MONUMENTATION
JAN 1 0 2003
SECTION