

A SUBDIVISION OF PART OF THE NORTHWEST 1/4 OF SECTION 4 AND THE NORTHEAST 1/4 OF SECTION 5 T4N, R1W, MERIDIAN TOWNSHIP, INGHAM COUNTY, MICHIGAN.

[illegible]

SECTION LINE DETAIL




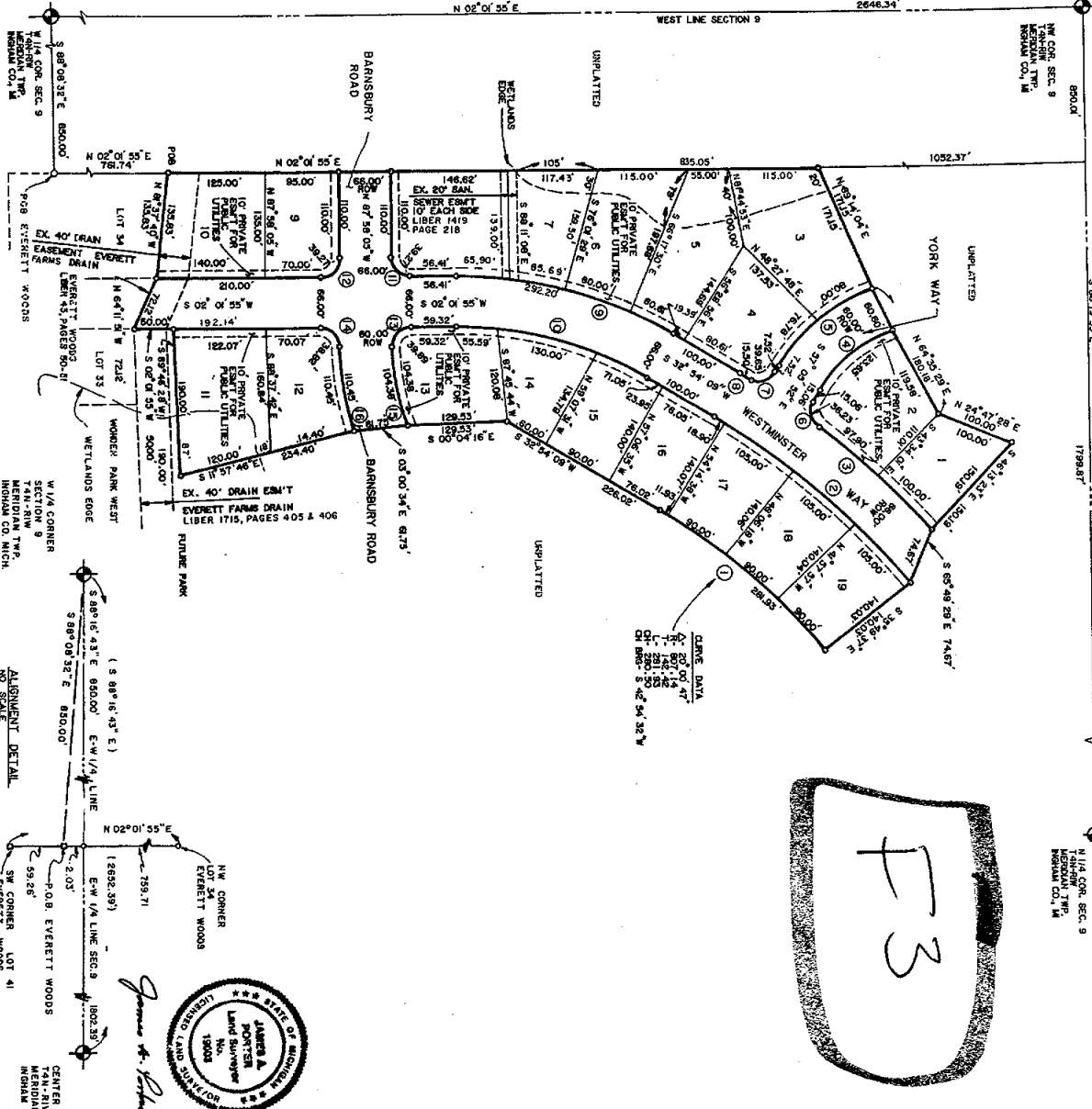
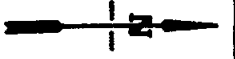

1. ALL DIMENSIONS ARE IN FEET.
2. MOMENTS OF A 1/2" DIA. IRON REBAR 36" LONG ENCASED IN CONCRETE, 4" IN DIAMETER HAVE BEEN PLACED AT ALL POINTS MARKED "O" AND ALL GOVERNMENT CORNERS WITHIN THE PLAT.
3. LOT CORNERS HAVE BEEN MARKED WITH ORANGE PLASTIC CAN, INScribed BY 18 1903, ON IRON REBAR 1/2" DIAMETER BY 18" LONG.
4. THE BEARING AND ORIENTATION OF THE PLAT IS FROM THE PLAT OF WHEELFELS WOODS SUBDIVISION, LEEB 42, PAGES 45 & 46.
5. ALL CURVE DIMENSIONS ARE ARC MEASUREMENTS.
6. ③ INDICATES CURVE DATA NUMBER.
7. (R) INDICATES RADIAL LOT LINE.

THIS PLAIN SUBJECT TO RESTRICTIONS AS REQUIRED BY ACT 288 OF 1967, AS AMENDED ON CERTAIN LOTS WITH RESPECT TO THE REQUIREMENTS OF THE MICHIGAN DEPARTMENT OF NATURAL RESOURCES AND THE MICHIGAN DEPARTMENT OF PUBLIC HEALTH, WHICH ARE RECORDED IN LIBER 800, PAGES 1144, 1 OF RECORDS OF THIS COUNTY.



PLAT OF EVERETT FARMS

A SUBDIVISION OF PART OF THE NORTHWEST 1/4 SECTION 9
T4N-R1W MERIDIAN TOWNSHIP, INGHAM COUNTY, MICHIGAN



LEGEND

1. ALL DIMENSIONS ARE IN FEET.
2. MONUMENTS OF A 1/2" DIAMETER AND 36" LONG HAVE BEEN PLACED AT ALL POINTS MARKED "O".
3. LOT CORNERS HAVE BEEN MARKED WITH ORANGE REINFORCED 1/2" DIAMETER BY 18" LONG "ON" IRON PINS.
4. THE BEARING AND DISTANCE OF THIS SUBDIVISION, LIBER 43, PAGES 50 AND 51.
5. ALL CURVE DIMENSIONS ARE ARC MEASUREMENTS.
6. (R) INDICATES CURVE DATA NO.
7. (R) INDICATES A RADIAL LINE



James A. Porter

60656

PLAT OF EVERETT FARMS

A SUBDIVISION OF PART OF THE NORTHWEST 1/4 SECTION 9
T4N-R1W MERIDIAN TOWNSHIP, INGHAM COUNTY, MICHIGAN

SURVEYOR'S CERTIFICATE

I, JAMES A. PORTER, SURVEYOR CERTIFY THAT I HAVE SURVEYED, DIVIDED, AND MAPPED THE LAND SHOWN ON THIS PLAT DESCRIBED AS FOLLOWS: EVERETT FARMS, A SUBDIVISION OF PART OF THE NORTHWEST 1/4 SECTION 9, T4N-R1W MERIDIAN TOWNSHIP, INGHAM COUNTY, MICHIGAN. THE PLAT BEING THE NORTHWEST CORNER OF LOT 34 OF THE PLAT OF EVERETT FARMS, AS RECORDED IN LIBER 43, OF PLATS PAGES 50 AND 51, INGHAM COUNTY RECORDS. THE PLAT CONTAINING 128,000.15 SQ. FT. 0.35 ACRES, THENCE N40°06'41.44"E 171.15 FEET, THENCE N40°03'29"E 180.18 FEET, THENCE N24°06'47"28"E 100.00 FEET, THENCE S40°06'13.23"E 150.19 FEET, THENCE S45°06'49"29"E 74.67 FEET, THENCE S35°06'49"37"E 140.03 FEET TO A POINT ON A NON-TANGENT CURVE, THENCE ALONG THE ARC OF SAID CURVE, HAVING A DELTA ANGLE OF 20°06'00"47", A RADIUS OF 807.14 FEET, LONG CHORD BEARING AND DISTANCE OF S42°06'54"32"E 280.50 FEET, A DISTANCE OF 281.93 FEET, THENCE S42°06'54"32"E 41.32 FEET, THENCE S45°06'49"29"E 234.40 FEET, THENCE S45°06'49"29"E 190.00 FEET, THENCE S02°06'01"55"E 50.00 FEET TO A POINT ON THE NORTH LINE W. 72.12 FEET AND N81°06'57"40"E 135.83 FEET TO THE POINT OF BEGINNING, THE ABOVE DESCRIBED LANDS CONTAIN 9.18 ACRES, ARE DIVIDED INTO 19 LOTS, NUMBERED 1 TO 19 INCLUSIVE.

THAT I HAVE MADE SUCH SURVEY, LAND DIVISION AND PLAT BY THE DIRECTION OF THE OWNERS OF SUCH LAND.

THAT SUCH PLAT IS A CORRECT REPRESENTATION OF ALL THE EXTERIOR BOUNDARIES OF THE LAND SURVEYED AND THE SUBDIVISION OF IT.

THAT THE REQUIRED MONUMENTS AND LOT CORNERS HAVE BEEN LOCATED IN THE GROUND OR THAT SURVEY HAS BEEN DEPOSITED WITH THE MUNICIPALITY, AS REQUIRED BY SECTION 124 OF THE ACT.

THAT THE ACCURACY OF THE SURVEY IS WITHIN THE LIMITS REQUIRED BY SECTION 126 OF THE ACT.

DATE: April 24, 1989

ENGINEERING DESIGN, INC.
100 SOUTH OTTAWA STREET
ST. JOHNS, MICH. 48879
James A. Porter
JAMES A. PORTER, PRINCIPAL
MICHIGAN NO. 19003

PROPRIETOR'S CERTIFICATE
WE, AS PROPRIETORS CERTIFY THAT WE CAUSED THE LANDS EMBRACED IN THIS PLAT TO BE SURVEYED, DIVIDED, MAPPED AND DEDICATED AS REPRESENTED ON THIS PLAT AND THAT THE STREETS ARE FOR THE USE OF THE PUBLIC. THAT THE PUBLIC UTILITY EASEMENTS ARE PRIVATE EASEMENTS AND THAT ALL OTHER EASEMENTS ARE FOR THE USES SHOWN ON THE PLAT. THAT AREAS EMBRACING ANY WATERS OF THE EVERETT FARM DRAIN ARE SUBJECT TO THE CORRELATIVE RIGHT OF THE OTHER RIPARIAN OWNERS AND THE PUBLIC TRUST IN THESE WATERS.

GEORGE G. WHITE TRUST NO. 2
BY AFFIDAVIT, LIBER 1107, PG. 559 AND
LIBER 1103, PG. 351

WITNESS
Michael Bidwell
MICHAEL BIDWELL

Daniel Hill
DANIEL HILL

ACKNOWLEDGMENT
STATE OF MICHIGAN)
INGHAM COUNTY) S.S.

PERSONALLY CAME BEFORE ME THIS 25 DAY OF April, 1989, GILBERT N. WHITE, CO-TRUSTEE AND JEAN S. WHITE, CO-TRUSTEE TO BE KNOWN TO THE PERSONS WHO EXECUTED THE FOREGOING INSTRUMENT, AND TO BE ACKNOWLEDGED THAT THEY EXECUTED THE FOREGOING INSTRUMENT AS SUCH CO-TRUSTEES AS THEIR FREE ACT AND DEED.

John A. Porter
NOTARY PUBLIC

MY COMMISSION EXPIRES MAY 8, 1991

INGHAM COUNTY, MICHIGAN

PROPRIETOR'S CERTIFICATE

REPUBLIC BANK CENTRAL, A MICHIGAN CORPORATION, DULY ORGANIZED AND EXISTING UNDER THE LAWS OF THE STATE OF MICHIGAN, BY LARRY H. KROGER, EXECUTIVE VICE PRESIDENT, HAS CAUSED THE LANDS TO BE SURVEYED, DIVIDED, MAPPED AND DEDICATED AS REPRESENTED ON THIS PLAT AND THAT THE STREETS ARE FOR THE USE OF THE PUBLIC AND THAT THE PUBLIC UTILITY EASEMENTS ARE PRIVATE EASEMENTS AND THAT ALL OTHER EASEMENTS ARE FOR THE USES SHOWN ON THE PLAT. THAT AREAS EMBRACING ANY WATERS OF THE EVERETT FARM DRAIN ARE SUBJECT TO THE CORRELATIVE RIGHT OF THE OTHER RIPARIAN OWNERS AND THE PUBLIC TRUST IN THESE WATERS.

James Bidwell
JAMES BIDWELL
WITNESS: TANYA BREWSTER

Robert L. Mack
ROBERT L. MACK
WITNESS: JAMES L. MACK

ACKNOWLEDGMENT
STATE OF MICHIGAN)
INGHAM COUNTY) S.S.

PERSONALLY CAME BEFORE ME THIS 27 DAY OF April, 1989, LARRY H. KROGER, EXECUTIVE VICE PRESIDENT, AND MARK U. RUEBLE, VICE PRESIDENT, OF THE ABOVE NAMED CORPORATION, TO BE KNOWN TO BE THE PERSONS WHO EXECUTED THE FOREGOING INSTRUMENT, AND TO BE KNOWN TO BE SUCH EXECUTIVE VICE-PRESIDENT AND VICE PRESIDENT OF SAID CORPORATION, AND ACKNOWLEDGED THAT THEY EXECUTED THE FOREGOING INSTRUMENT AS SUCH OFFICERS, AS THE FREE ACT AND DEED OF SAID CORPORATION, BY ITS AUTHORITY.

Robert L. Mack
ROBERT L. MACK, NOTARY PUBLIC, INGHAM COUNTY, MICHIGAN
MY COMMISSION EXPIRES JULY 28, 1991

COUNTY TREASURER'S CERTIFICATE

THE RECORDS IN MY OFFICE SHOW NO UNPAID TAXES OR SPECIAL ASSESSMENTS FOR THE FIVE YEARS PRECEDING April 22, 1989 INVOLVING THE LANDS INCLUDED IN THIS PLAT.

Donald R. Moore
DONALD R. MOORE, INGHAM COUNTY TREASURER

COUNTY DRAIN COMMISSIONER'S CERTIFICATE

APPROVED ON May 2, 1989, 1989 AS COMPLYING WITH SECTION 192 OF ACT 288, P.A. 1967 AS AMENDED, AND THE APPLICABLE RULES AND REGULATIONS PUBLISHED BY OUR OFFICE IN THE COUNTY OF INGHAM.

Philip R. Jenkins
PHILIP R. JENKINS, DEPUTY COUNTY DRAIN COMMISSIONER

CERTIFICATE OF COUNTY ROAD COMMISSIONERS

APPROVED ON May 11, 1989, 1989 AS COMPLYING WITH SECTION 183 OF ACT 288, P.A. 1967 AS AMENDED, AND THE APPLICABLE PUBLISHED RULES AND REGULATIONS OF THE BOARD OF ROAD COMMISSIONERS OF INGHAM COUNTY.

Thomas H. Mitchell
THOMAS H. MITCHELL, VICE-CHAIR
David O. Sheatfield
DAVID O. SHEATFIELD, MEMBER

PLANNING COMMISSION APPROVAL

THIS PLAT WAS APPROVED BY THE PLANNING COMMISSION OF THIS CHARTER TOWNSHIP OF MERIDIAN AT A MEETING HELD THE 25 DAY OF April, 1989.

Norman W. McElleen
NORMAN W. McELLEEN, CHAIRMAN

CERTIFICATE OF MUNICIPAL APPROVAL

I CERTIFY THAT THIS FINAL PLAT WAS APPROVED BY THE TOWNSHIP BOARD OF THE CHARTER TOWNSHIP OF MERIDIAN AT A MEETING HELD June 6, 1989, 1989 AND WAS THEREBY APPROVED AND IN COMPLIANCE WITH ACT 288, P.A. 1967 AS AMENDED, AND THE PLAT BOARD'S APPLICABLE RULES AND REGULATIONS.

Norman W. McElleen
NORMAN W. McELLEEN, CHAIRMAN

COUNTY PLAT BOARD CERTIFICATE

THIS PLAT HAS BEEN RECEIVED AND IS APPROVED BY THE INGHAM COUNTY PLAT BOARD ON June 7, 1989, 1989 AS BEING IN COMPLIANCE WITH ALL OF THE PROVISIONS OF ACT 288, P.A. 1967 AS AMENDED, AND THE PLAT BOARD'S APPLICABLE RULES AND REGULATIONS.

Donald R. Moore
DONALD R. MOORE, TREASURER
Paula Johnson
PAULA JOHNSON, REGISTER OF DEEDS

John A. Porter
JOHN A. PORTER, COUNTY CLERK

RECORDING CERTIFICATE

STATE OF MICHIGAN
INGHAM COUNTY
THE PLAT WAS RECEIVED FOR RECORD ON THE 10 DAY OF September, 1989 AT 2:20 P.M., AND RECORDED IN LIBER 111 OF PLATS ON PAGES 41 AND 42.

Paula Johnson
PAULA JOHNSON, REGISTER OF DEEDS

CERTIFIED TRUE COPY OF

RECORDED PLAT
BY DEPARTMENT OF COMMERCE
BY Richard E. Lank
RICHARD E. LANK, CLERK
Michigan Tax Section

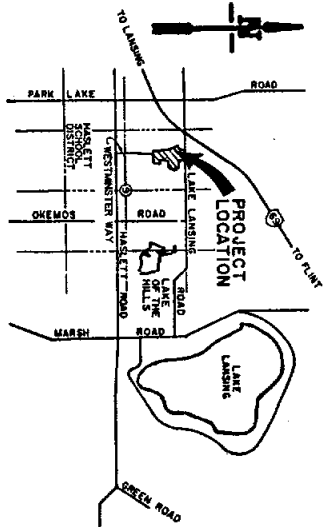
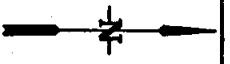

September 26, 1990



EVERETT FARMS NO.2

A SUBDIVISION OF PART OF THE NORTHWEST 1/4 SECTION 9
T4N-R1W-MERIDIAN TOWNSHIP, INGHAM COUNTY, MICHIGAN

UNPLATTED



VICINITY MAP
NOT TO SCALE

LEGEND

1. ALL DIMENSIONS ARE IN FEET.
2. MONUMENTS OF A 1/2" DIAMETER BAR 30" LONG ENCASED IN CONCRETE IN LOT CENTER HAVE BEEN PLACED AT ALL POINTS MARKED "O".
3. LOT CORNERS HAVE BEEN MARKED WITH ORANGE PLASTIC CORNERS INSCRIBED 1/2" LONG, ON IRON RODS 1/2" DIAMETER BY 18" LONG.
4. THE BEARING AND ORIENTATION OF THE PL. IS FROM THE NATIONAL EVERETT SUBDIVISION, LIBER 43, PAGES 50 AND 51.
5. ALL CURVE DIMENSIONS ARE ARC MEASUREMENTS.
6. (C) INDICATES CURVE DATA NUMBER.
7. "R" INDICATES RADIAL LINE.

CURVE DATA

CURVE NO.	RADIUS	CENTRAL ANGLE	ARC LENGTH	CHORD BEARING	CHORD DISTANCE
1	807.14	11° 06' 59"	135.60	S 89° 28' 26" E	135.35
2	487.45	15° 40' 23"	103.40	S 89° 28' 26" E	103.19
3	144.80	09° 28' 28"	23.53	S 89° 28' 26" E	23.50
4	1013.14	06° 00' 32"	106.35	S 89° 28' 26" E	106.31
5	32.00	90° 32' 28"	3.54	S 89° 28' 26" E	3.52
6	145.40	28° 00' 00"	71.06	S 89° 28' 26" E	70.70
7	211.40	28° 00' 00"	103.31	S 89° 28' 26" E	102.88
8	145.40	28° 00' 00"	71.06	S 89° 28' 26" E	70.70
9	207.89	11° 06' 59"	135.60	S 89° 28' 26" E	135.35
10	207.89	11° 06' 59"	135.60	S 89° 28' 26" E	135.35
11	207.89	11° 06' 59"	135.60	S 89° 28' 26" E	135.35
12	207.89	11° 06' 59"	135.60	S 89° 28' 26" E	135.35
13	207.89	11° 06' 59"	135.60	S 89° 28' 26" E	135.35
14	207.89	11° 06' 59"	135.60	S 89° 28' 26" E	135.35
15	207.89	11° 06' 59"	135.60	S 89° 28' 26" E	135.35
16	207.89	11° 06' 59"	135.60	S 89° 28' 26" E	135.35
17	207.89	11° 06' 59"	135.60	S 89° 28' 26" E	135.35
18	207.89	11° 06' 59"	135.60	S 89° 28' 26" E	135.35
19	207.89	11° 06' 59"	135.60	S 89° 28' 26" E	135.35
20	207.89	11° 06' 59"	135.60	S 89° 28' 26" E	135.35
21	207.89	11° 06' 59"	135.60	S 89° 28' 26" E	135.35
22	207.89	11° 06' 59"	135.60	S 89° 28' 26" E	135.35
23	207.89	11° 06' 59"	135.60	S 89° 28' 26" E	135.35
24	207.89	11° 06' 59"	135.60	S 89° 28' 26" E	135.35
25	207.89	11° 06' 59"	135.60	S 89° 28' 26" E	135.35
26	207.89	11° 06' 59"	135.60	S 89° 28' 26" E	135.35

EVERETT FARMS
LIBER 44
PAGES 49 & 50




James A. Porter

1/4 COR. SEC. 9
T4N-R1W-MERIDIAN
LIBER 44, PG. 50

EVERETT FARMS NO.3

A SUBDIVISION OF PART OF THE NORTHWEST 1/4 SECTION 9
T4N-R1W-MERIDIAN TOWNSHIP, INGHAM COUNTY, MICHIGAN

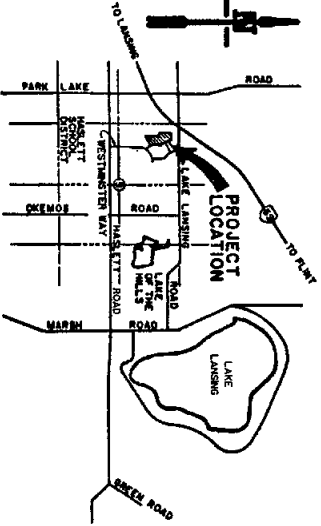


1/4 COR. SEC. 9
T4N-R1W
MERIDIAN TWP.
INGHAM CO. MI.
LIBERTY 1, PG. 134

1/4 COR. SEC. 8
T4N-R1W
MERIDIAN TWP.
INGHAM CO. MI.
LIBERTY 1, PG. 133

VICINITY MAP

NOT TO SCALE



LEGEND

1. ALL DIMENSIONS ARE IN FEET.
2. MONUMENTS OF A 1 1/2" DIAMETER BAR, 36" LONG ENCASED IN CONCRETE, 4" IN DIAMETER, HAVE BEEN PLACED AT ALL POINTS MARKED "O".
3. LOT CORNERS HAVE BEEN MARKED WITH ORANGE PLASTIC CAPS, INSCRIBED U.S. 19003, ON IRON RODS 1 1/2" DIAMETER BY 18" LONG.
4. THE BEARING AND ORIENTATION OF THIS PLAT IS FROM THE PLAT OF EVERETT FARMS NO. 2, LIBERTY 1, PG. 133.
5. ALL CURVE DIMENSIONS ARE ARC MEASUREMENTS.
6. (5) INDICATES CURVE DATA NUMBER.
7. "R" INDICATES RADIAL LINE.

CURVE DATA

CURVE NO.	RADIUS	CENTRAL ANGLE	ARC LENGTH	BEARING	CHORD DISTANCE
1	232.73	20° 31' 51"	83.39	N 09° 14' 05" W	82.95
2	172.73	18° 06' 44"	54.60	N 07° 01' 27" W	54.38
3	384.93	16° 57' 13"	113.90	N 06° 26' 42" W	113.48
4	444.93	16° 57' 13"	131.65	N 06° 26' 42" W	131.17
5	193.07	71° 02' 40"	228.30	N 22° 30' 51" E	234.73
6	133.07	71° 02' 40"	163.00	N 20° 36' 03" E	154.65

THIS PLAT IS SUBJECT TO RESTRICTIONS AS REQUIRED BY ACT 288 OF 1967, AS AMENDED ON CERTAIN LOTS WITH RESPECT TO THE REQUIREMENTS OF THE MICHIGAN DEPARTMENT OF NATURAL RESOURCES AND/OR THE MICHIGAN DEPARTMENT OF LAND AND NATURAL RESOURCES, AND IS TO BE RECORDED IN THE PUBLIC RECORDS OF THIS COUNTY.



EVERETT HILLS

A SUBDIVISION OF PART OF THE NORTHWEST 1/4 OF SECTION 9
T4N - R1W, MERIDIAN TOWNSHIP, INGHAM COUNTY, MICHIGAN

NORTHWEST CORNER
SECTION 9
T4N, R1W
MERIDIAN TOWNSHIP
INGHAM CO., MICH.
LIBER 1, PAGE 587

NORTH 1/4 CORNER
SECTION 9
T4N, R1W
MERIDIAN TOWNSHIP
INGHAM CO., MICH.
LIBER 1, PAGE 588

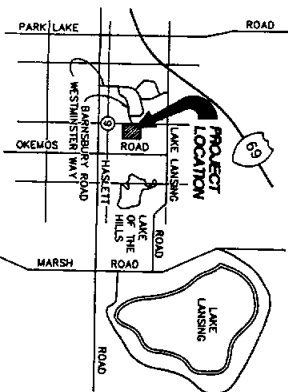
GRAPHIC SCALE
(IN FEET)
1 inch = 60 ft.



LEGEND

1. ALL DIMENSIONS ARE IN FEET.
2. MONUMENTS OF A 1 1/2" DIAMETER IRON REBAR, 36" LONG ENCASED IN CONCRETE, 14" IN DIAMETER HAVE BEEN PLACED AT ALL POINTS MARKED "O".
3. MONUMENTS OF A 1 1/2" DIAMETER IRON REBAR, 36" LONG ENCASED IN CONCRETE, 4" IN DIAMETER HAVE BEEN FOUND AT ALL POINTS MARKED "X".
4. LOT CORNERS HAVE BEEN MARKED WITH YELLOW PLASTIC CAPS, INSCRIBED LLS 34978, ON IRON REBAR 1/2" DIAMETER BY 18" LONG.
5. THE BEARING AND ORIENTATION OF THIS PLAT IS FROM THE PLAT OF EVERETT FARMS #5 AS RECORDED IN LIBER 40, PAGES 26 & 27.
6. ALL CURVE DIMENSIONS ARE ARC MEASUREMENTS.
7. (C) INDICATES CURVE DATA NUMBER.
8. (R) INDICATES RADIAL LINE.

LOCATION MAP



CURVE DATA

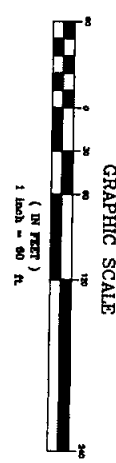
CURVE	RADIUS	LENGTH	TANGENT	CHORD	BEARING	DELTA
1	470.00'	56.46'	28.26'	36.43'	N 65°45'33" E	68°52'58"
2	470.00'	227.08'	174.20'	191.95'	S 61°06'48" E	113°08'17"
3	115.00'	233.94'	138.18'	216.90'	S 68°21'37" E	76°35'22"
4	175.00'	201.1'	107.2'	171.5'	S 07°21'11" E	05°37'03"
5	470.00'	201.1'	107.2'	171.5'	S 03°18'00" E	02°37'18"
6	530.00'	54.48'	27.24'	31.16'	S 02°18'07" E	04°35'06"
7	60.00'	24.73'	12.36'	12.36'	S 21°50'24" W	43°05'41"
8	75.00'	36.00'	18.00'	18.00'	S 85°01'43" E	27°51'04"
9	350.00'	76.63'	38.31'	76.63'	N 71°29'31" E	12°32'43"
10	410.00'	108.39'	54.19'	108.39'	N 69°01'57" E	15°08'47"
11	410.00'	108.39'	54.19'	108.39'	N 36°28'02" E	57°29'46"
12	60.00'	60.21'	30.10'	30.10'	N 82°19'02" E	41°42'57"
13	60.00'	60.21'	30.10'	30.10'	N 34°33'03" W	27°27'08"
14	75.00'	36.00'	18.00'	18.00'	N 34°33'03" W	27°27'08"



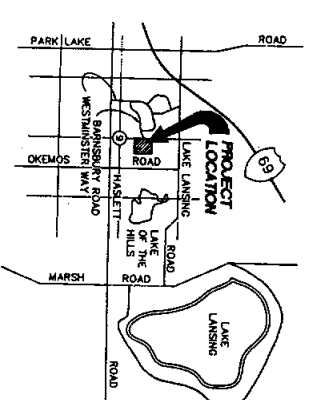
062501

EVERETT HILLS

A SUBDIVISION OF PART OF THE NORTHWEST 1/4 OF SECTION 9
T4N - R1W, MERIDIAN TOWNSHIP, MICHIGAN COUNTY, MICHIGAN



CERTIFIED TRUE COPY OF
RECORDED PLAT
BY DEPARTMENT OF COMMERCE
REGISTERED
Richard E. Barry
Surveyor
Michigan
Subdivision Control Unit
June 15, 1994

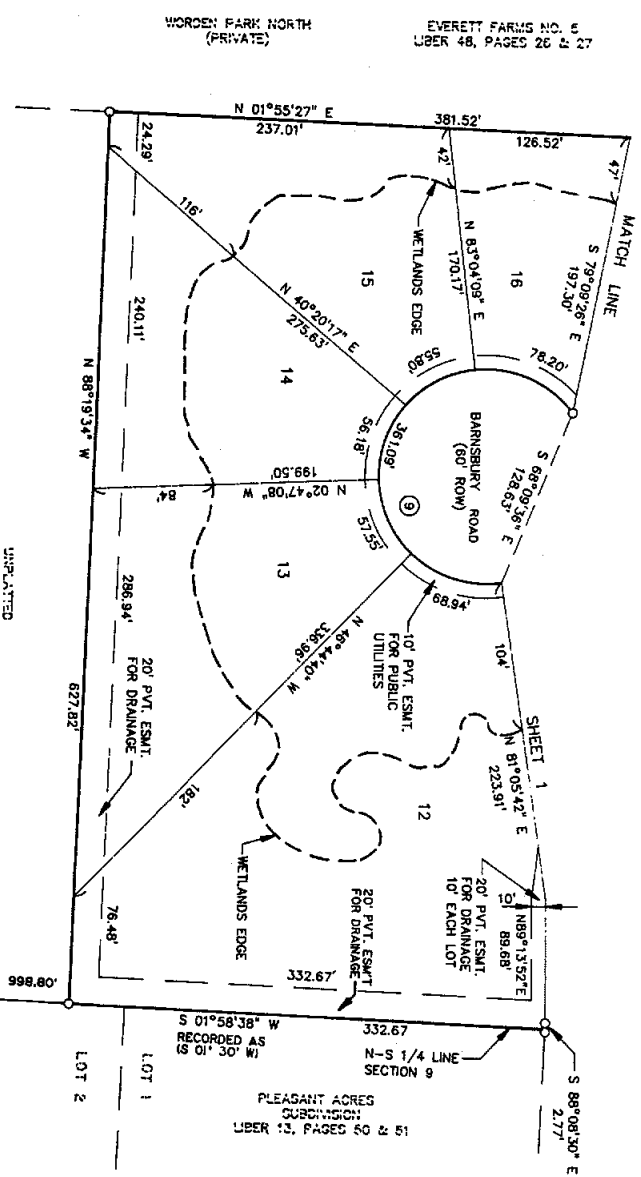


LEGEND

1. ALL DIMENSIONS ARE IN FEET.
2. MONUMENTS OF A 1/2" DIAMETER IRON REBAR, 36" LONG ENCASED IN CONCRETE, 4" IN DIAMETER HAVE BEEN PLACED AT ALL POINTS MARKED "O".
3. MONUMENTS OF A 1/2" DIAMETER IRON REBAR, 36" LONG ENCASED IN CONCRETE, 4" IN DIAMETER HAVE BEEN FOUND AT ALL POINTS MARKED "X".
4. LOT CORNERS HAVE BEEN MARKED WITH YELLOW PLASTIC CAPS, INScribed ITS 34878, ON IRON REBAR 1/2" DIAMETER BY 18 LONG.
5. THE BEARING AND ORIENTATION OF THIS PLAT IS FROM THE PLAT OF EVERETT FARMS AS RECORDED IN LIBER 48, PAGES 26 & 27.
6. ALL CURVE DIMENSIONS ARE ARC MEASUREMENTS.
7. (C) INDICATES CURVE DATA NUMBER.
8. (R) INDICATES RADIAL LINE.

CURVE DATA

CURVE	RADIUS	LENGTH	TANGENT	CHORD	BEARING	DELTA
1	470.00'	56.46'	28.23'	56.43'	N 65°43'33" E	66°52'58"
2	115.00'	222.08'	124.20'	181.50'	S 81°06'48" E	113°08'17"
3	175.00'	233.94'	138.18'	215.90'	S 68°21'57" E	76°35'22"
4	470.00'	20.14'	10.07'	20.12'	S 07°21'11" E	09°37'03"
5	530.00'	42.41'	21.22'	42.40'	S 03°19'00" E	02°27'19"
6	60.00'	57.48'	31.16'	55.30'	S 02°15'07" E	04°35'06"
7	60.00'	45.13'	23.69'	44.07'	S 25°21'14" W	54°53'10"
8	75.00'	361.09'	67.27'	100.51'	S 64°50'24" E	43°05'41"
9	350.00'	76.63'	38.47'	76.48'	N 79°07'43" E	27°51'04"
10	410.00'	108.39'	54.51'	108.07'	N 69°01'31" E	15°08'43"
11	60.00'	60.21'	32.81'	57.72'	N 38°28'16" E	57°28'48"
12	60.00'	43.68'	22.86'	42.73'	N 82°19'02" E	51°42'57"
13	75.00'	360.56'	68.18'	100.80'	N 34°33'03" W	27°27'08"
14	75.00'	360.56'	68.18'	100.80'	N 34°33'03" W	27°27'08"

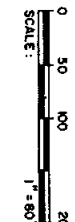


STATE OF MICHIGAN
DEPARTMENT OF COMMERCE
DIVISION OF LANDS
REGISTERED
34878
SUBDIVISION CONTROL UNIT
JUN 15 1994

W. J. McLaughlin
Surveyor

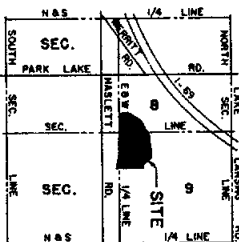
WOOD CREEK SUBDIVISION

PART OF THE N.E. 1/4 OF SECTION 8 AND PART OF THE WEST 1/2 OF SECTION 9,
T.4N, R.1W, MERIDIAN TOWNSHIP, INGHAM COUNTY, MICHIGAN.



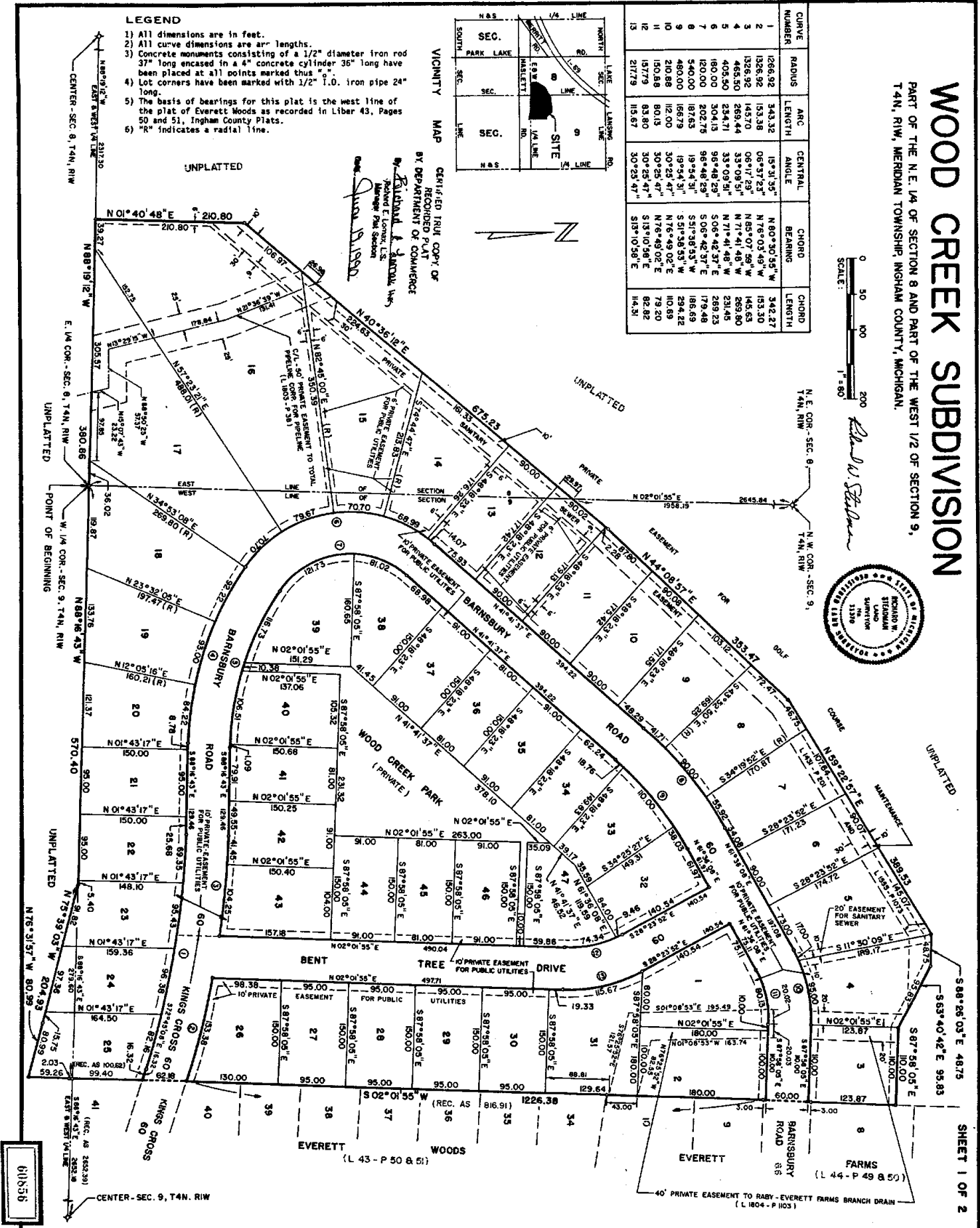
CURVE NUMBER	RADIUS	ARC LENGTH	CENTRAL ANGLE	CHORD BEARING	CHORD LENGTH
1	1266.92	343.32	15°31'35"	N 80°30'55" W	342.27
2	1326.92	153.38	06°37'23"	N 76°03'49" W	153.30
3	1455.70	145.70	06°17'29"	N 85°07'49" W	145.63
4	465.50	269.44	33°09'51"	N 71°41'48" W	269.40
5	405.50	234.71	33°09'51"	N 71°41'48" W	231.45
6	180.00	304.13	96°48'23"	S 06°42'37" E	289.23
7	540.00	202.75	19°54'31"	S 51°36'53" W	186.69
8	480.00	187.63	19°54'31"	S 51°36'53" W	186.69
9	210.88	112.00	30°25'47"	N 76°49'02" E	10.69
10	150.88	80.13	30°25'47"	N 76°49'02" E	79.20
11	157.79	83.80	30°25'47"	S 13°10'58" E	82.82
12	217.79	115.67	30°25'47"	S 13°10'58" E	114.31

VICINITY MAP
CENTALED TRAIL COPY OF
RECORDED PLAT
BY DEPARTMENT OF COMMERCE
Richard J. Lander, L.S.
Ingham P.M. Section
June 19, 1990



LEGEND

- 1) All dimensions are in feet.
- 2) All curve dimensions are arc lengths.
- 3) Concrete monuments consisting of a 1/2" diameter iron rod 37" long encased in a 4" concrete cylinder 36" long have been placed at all points marked thus "R".
- 4) Lot corners have been marked with 1/2" I.D. iron pipe 24" long.
- 5) The basis of bearings for this plat is the west line of the plat of Everett Woods as recorded in Liber 43, Pages 50 and 51, Ingham County Plats.
- 6) "R" indicates a radial line.



61856

That I have surveyed, divided, and mapped the land shown on this plan described as follows:

M000 CREEK, SUBDIVISION, Part of the NE 1/4 of Section 8 and Part of
 the NE 1/2 of Section 9, T4N, R1W, Meridian Township, Ingom
 County, Michigan, described as: Beginning at the Quarter Corner
 common to Sections 8 and 9; thence N04°04'48"E 20.050 feet to the north
 E-W 1/4 line of Section 8; thence N04°04'48"E 20.050 feet to the north
 E-W 1/4 line of a 30 foot sanitary sewer easement (rec. L454-19201 & L1555-
 140703); thence along said easement to the following four successive points:
 P10073312 (E 61.7823 feet), N44°04'58"E 53.5347 feet, P10073312 (E
 38.9353 feet), and S88°26'09"E 48.75 feet; thence S33°04'42"E 25.6583
 feet; thence S87°56'05"E 100.00 feet to the west line of pool of Everett
 Farm (rec. L44-1949 & 501); thence S02°00'00"E 40.00 feet and the
 west line of the pool of Everett Farm (rec. L43-1950 & 501) 128.26 feet; thence
 S17°05'15"E 20.050 feet; thence N75°39'50"E 20.050 feet to a
 point on the E-W 1/4 line of Section 9; thence N88°18'43"E 57.040 feet to the
 pool of beginning; containing 24.540 acres more or less, and 47 lots
 numbered through 47 inclusive and 1 private park named Wood Creek Park;

PART OF THE N.E. 1/4 OF SECTION 8 AND PART OF THE WEST 1/2 OF SECTION 9,
T4N, R1W, MERIDIAN TOWNSHIP, INGHAM COUNTY, MICHIGAN.

PROPRIETOR'S CERTIFICATE

Atlantic Development Company, a corporation duly organized and existing under the laws of the State of Michigan, by Gerald R. Mannsua, president, as proprietor, has caused the land to be surveyed, divided, mapped, and dedicated as represented on this plat, and that the streets are for the use of the public; that the public utility easements are private easements and that all other easements are for the uses shown on the plat; that Wood Creek Park is a private park for the use of the lot owners of this subdivision.

COUNTY PLAT BOARD CERTIFICATE

This plat has been reviewed and is approved by the Ingham County Plat Board on February 7, 1990, 1990, as being in compliance with all of the provisions of Act 288, P.A. 1967, and the Plat Board's applicable rules and regulations.

WITNESSES:

Ronni S. Cross Witness

Charles B. Mendelsohn
Charles B. Mendelsohn, President of
Atlantic Development Company, General Partner
of Michigan Limited Partnership, 422-109
Michigan Limited Partnership, 422-109
Filed October 17, 1986
540 Glenmoor, East Lansing MI 48823
by Atlantic Development Company,
a Michigan Corporation, General Partner

RECORDING CERTIFICATE

STATE OF MICHIGAN)
Ingham County]

This plat was received for record on this 19th day of March, 1990,
A. D. at 2:30 P.M., and recorded in Liber 45 of Plats on Pages 41-42.

ACKNOWLEDGEMENT

STATE OF MICHIGAN) S.S.
Ingham County)

Personally, some before me this 18th day of November, 1989, Michael Develton Company, general partner of the above named limited partnership, by Gerald B. Khamisat, president, to me known to the person who executed the foregoing instrument and to me known to be such general partner and acknowledged that he executed the foregoing limited partnership.

PROPRIETOR'S CERTIFICATE

Michigan National Bank, a banking corporation duly organized and existing under the laws of the United States by John H. Carpenter, Vice President, and Mark S. Allen, Second Vice President, has caused the land to be surveyed, situated, mapped and dedicated as represented on this plat, and here the streets are for the use of the public; that the public utility easements are private easements, and that all other easements are for the use shown on the plat; that Wood Creek Park is a private park for the use of the lot owners of this subdivision.

CERTIFICATE OF COUNTY ROAD COMMISSIONERS

Approved on January 18, 1990, as complying with Section 18 of Act 288, P. A. of 1967, and the applicable published rules and regulations of the Board of Road Commissioners of Ingham County.

Michael B. Farrell
Michael B. Farrell, Chair

Thomas M. Mitchell
Thomas M. Mitchell, Vice Chair

David O. Shatell
David O. Shatell, Commissioner

CERTIFICATE OF MUNICIPAL APPROVAL

I certify that this plan was approved by the Township Board of Meriden Township at a meeting held September 10th, 1990 and was reviewed and found to be in compliance with Act 288, P. A. of 1987; that public sewer service and public water services have been installed and are ready for connection; and that surveys have been posted to insure the installation of monuments and lot corner markers within a period of one year from the above approval date.

ACKNOWLEDGEMENT

)} S. S
Ingham County }

Mary A. Malvin Witness

Valerie L. Monroe,
Patricia L. Monroe Witness

John H. Lanzetta
John H. Lanzetta, Vice President

Michigan National Bond
124 W. Allegan Street
Lansing, MI. 48933

ACKNOWLEDGEMENT

)} S. S
Ingham County }

Personally came before me this 11 day of January, 1990, John H. Lazaretti, Vice President, and Mark S. Abernethy, Second Vice President, of the above named corporation, and to me known to be the persons who executed the foregoing instrument, and to me known to be such Vice President and Second Vice President of said corporation, and acknowledged that they executed the foregoing instrument as such officers as the true act and deed of said corporation, by its authority.

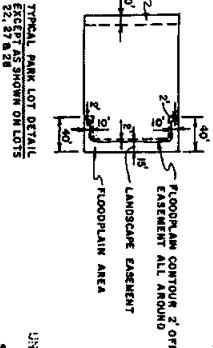
Richard J. Markey
 Notary Public for the State of New York
 My commission expires: _____

September 8, 1991

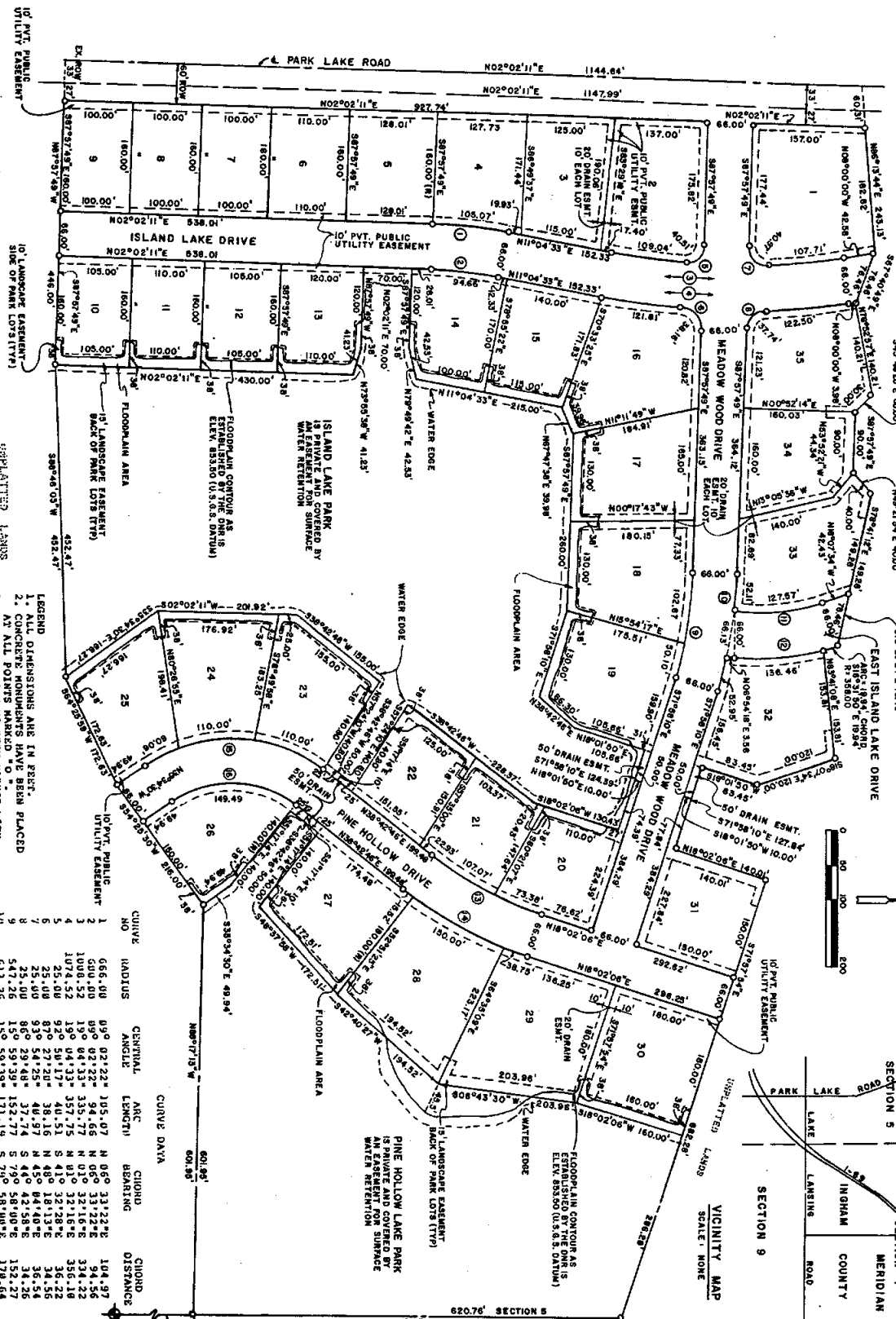
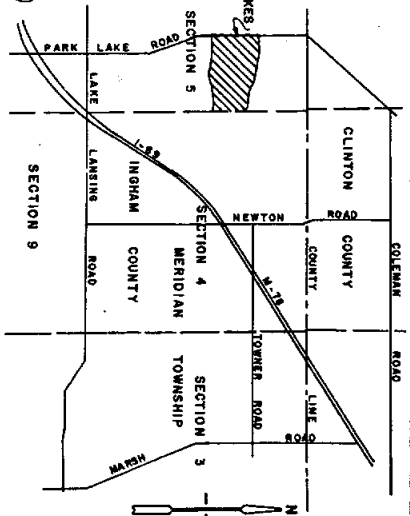
208-56

WHITEHILLS LAKES SUBDIVISION

A PART OF THE NE 1/4 OF SECTION 5, T4N, R1W,
MERIDIAN TOWNSHIP, INGHAM COUNTY, MICHIGAN



UNPLATTED LANDS



- LEGEND
1. ALL DIMENSIONS ARE IN FEET.
 2. CONCRETE MONUMENTS HAVE BEEN PLACED AT ALL POINTS MARKED "O".
 3. LOT CORNERS HAVE BEEN MARKED WITH IRON RODS 1/2" DIAMETER BY 18" LONG.
 4. THE BEARING AND ORIENTATION OF THIS PLAT IS S30°15'15"E.
 5. ALL CURVE DIMENSIONS ARE ARC MEASURE.
 6. (R) INDICATES RADIAL LOT LINE.

CURVE NO.	RADIUS	CENTRAL ANGLE	ARC LENGTH	BEARING	CHORD DISTANCE
1	666.00	0.9 02' 23"	105.07	N 85° 33' 22"E	104.97
2	1000.52	0.9 02' 23"	92.65	N 05° 33' 22"E	94.44
3	1074.52	1.90 04' 33"	357.75	N 01° 32' 16"E	354.22
4	25.00	1.90 04' 33"	357.75	S 41° 32' 16"E	356.22
5	25.00	87° 27' 20"	48.97	N 45° 04' 49"E	36.56
6	25.00	87° 27' 20"	48.97	N 45° 04' 49"E	36.56
7	25.00	87° 27' 20"	48.97	N 45° 04' 49"E	36.56
8	25.00	87° 27' 20"	48.97	N 45° 04' 49"E	36.56
9	547.26	1.30 59' 39"	152.77	S 71° 00' 00"E	152.27
10	547.26	1.30 59' 39"	152.77	S 71° 00' 00"E	152.27
11	547.26	1.30 59' 39"	152.77	S 71° 00' 00"E	152.27
12	547.26	1.30 59' 39"	152.77	S 71° 00' 00"E	152.27
13	547.26	1.30 59' 39"	152.77	S 71° 00' 00"E	152.27
14	547.26	1.30 59' 39"	152.77	S 71° 00' 00"E	152.27
15	547.26	1.30 59' 39"	152.77	S 71° 00' 00"E	152.27
16	547.26	1.30 59' 39"	152.77	S 71° 00' 00"E	152.27



A PART OF THE NE 1/4 OF SECTION 5, T4N, R1W,
MERIDIAN TOWNSHIP, INGHAM COUNTY, MICHIGAN

[illegible]

That the required monuments and lot marker have been located in the ground or that surety has been deposited with the municipality, as required by Section 125 of the Act.

That the bearings shown on the plat are expressed as required by section 126 (3) of the Act, and as explained in the legend.

James A. Porter, LLS
587 East Sheridan Road
Lansing, Michigan 48906
Michigan Number 19003

[illegible]

Ronald W. Clark
 Ronald W. Clark

Albert A. White
 Albert A. White, President

Albert A. White
Albert A. White, President

CORPORATION

Personally came before me this 14th day of Sept., 1964, Albert A. Milte, President, and Frank S. Jury, Secretary (Cashier) of the above named corporation, to me known to be the persons who executed the foregoing instrument, and to me known to be such authorized and secretary (cashier) of said corporation, and acknowledged that they executed the foregoing instrument as such officers on the free act and deed of said corporation, by its authority.

The records in my office show no unpaid taxes or special assessments for the five years preceding ~~1942~~ 1943 involving the lands included in this plat.

Shelby
County,
Michigan

Donald H. Moore Ingham County Treasurer

CERTIFICATE OF COUNTY ROAD COMMISSIONERS

Approved on March 7, 1967, as complying with Section 183 of Act 288, P.A. 1967 and the applicable published rules and regulations of the Board of Road Commissioners of Ingham County.

Thomas M. Mitchell
Thomas M. Mitchell Chairman

I certify that this Final Plat was approved by the Township Board of the Charter Township of Meridian at a meeting held April 28, 1967 and was reviewed and found to be in compliance with Act 288, 1964 and was posted and public notice was given in accordance with the provisions of said Act. The Township of Meridian has a legally adopted Subdivision Control Ordinance and Zoning Ordinance and waives the minimum lot size required by Section 186 of Act 288, P. A. 1967; that adequate survey has been deposited with the Clerk for the placing of monuments and lot markers within a reasonable length of time, not to exceed one year from the above date.

~~Teresa A. Broeze~~
Teresa A. Broeze, Deputy Clerk

This plat has been reviewed and is approved by the Ingham County Plat Board on October 31, 1967, as being in compliance with all of the provisions of Act 288, P. A. 1967, and the Plat Board's applicable rules and regulations.

Register of Deeds

Charles H. Hume
Pala Johnson,
Register of Deeds
Eldridge Brewer, County Clerk

State of Michigan
Ingham County

The plat was received for record on the 11th day of Feb. 1984 at 8:00 A.m., and recorded in Liber 39 of Plats on pages 13 & 14.

Paula Johnson
Paula Johnson, Register of Deeds

CERTIFIED TRUE COPY
RECORDED PLAT
BY DEPARTMENT OF CC.

Richard E. Hornak

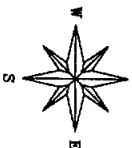
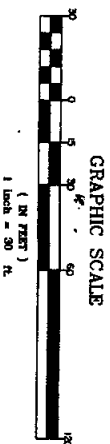
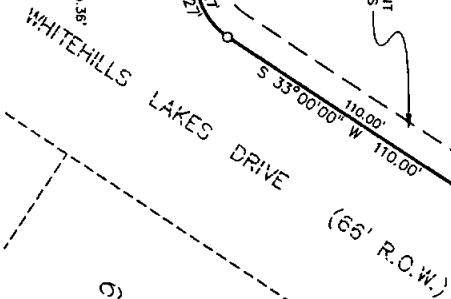
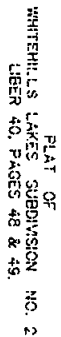
RICHARD E. LORRAN, L.S.
Manager, Plant Section

~~7 Feb. 29. 1985~~

This plat is subject to restrictions and easements as required by the drain office and Department of Natural Resources and are recorded in Liber 1499, Pages 425-426, Ingham County Records.

A SUBDIVISION OF PART OF THE NORTHEAST 1/4 AND THE SOUTHEAST 1/4 OF SECTION 5
T4N - R1W, MERIDIAN TOWNSHIP, INDIAN COUNTY, MICHIGAN

TAN - RIV, MERIDIAN TOWNSHIP, NICHAM COUNTY, MICHIGAN

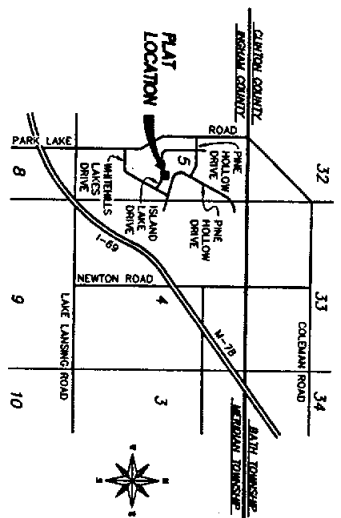


E 1/4 CORNER
SECTION 5
T4N, R1W
MERIDIAN TOWNSHIP
INGHAM COUNTY, MICHIGAN.
LIBER 3, PAGE 347.

LEGEND

1. ALL DIMENSIONS ARE IN FEET.
2. MONUMENTS OF A 1/2" DIAMETER IRON REBAR, 36" LONG ENCASED IN CONCRETE, 4" IN DIAMETER HAVE BEEN PLACED AT ALL POINTS MARKED "O".
3. MONUMENTS OF A 1/2" DIAMETER IRON REBAR, 36" LONG ENCASED IN CONCRETE, 4" IN DIAMETER HAVE BEEN FOUND AT ALL POINTS MARKED "O".
4. LOT CORNERS HAVE BEEN MARKED WITH YELLOW REBAR 1/2" DIAMETER BY 18" LONG.
5. THE BEARING AND ORIENTATION OF THIS PLAT IS FROM THE PLAT OF WHITEHILLS LAKES SUBDIVISION No.2 AS RECORDED IN LIBER 40, PAGES 48 & 49.
6. ALL CURVE DIMENSIONS ARE ARC MEASUREMENTS.

(R) INDICATES RADIAL LINE.



CERTIFIED TRUE COPY OF
 RECORDED PLAT
 BY DEPARTMENT OF COMMERCE
 By Myron S. Dyer
 Myron S. Dyer, P.E. N.H.
 Manager
 Subdivision Control Unit
 Date July 14, 1995

Date July 14, 1995

063236

SHEET 1 of 2

AMENDED PLAT OF LOT 42 AND LOT 43 OF WHITEHILLS LAKES SUBDIVISION No. 2 A SUBDIVISION OF PART OF THE NORTHEAST 1/4 AND THE SOUTHEAST 1/4 OF SECTION 5 T4N - R1W, MERIDIAN TOWNSHIP, INGHAM COUNTY, MICHIGAN

SURVEYOR'S CERTIFICATE

I, DWIGHT R. SCHOFIELD, PROFESSIONAL SURVEYOR, CERTIFY THAT I SURVEYED, DIVIDED AND MAPPED THE LAND SHOWN ON THE PLAT DESCRIBED AS FOLLOWS:

AMENDED PLAT OF LOT 42 AND LOT 43 OF THE PLAT OF WHITEHILLS LAKES SUBDIVISION NO. 2, A SUBDIVISION OF PART OF THE NORTHEAST 1/4 AND THE SOUTHEAST 1/4 OF SECTION 5, T4N, R1W, MERIDIAN TOWNSHIP, INGHAM COUNTY, MICHIGAN, COMMENCING AT THE EAST 1/4 CORNER OF SAID SECTION; THENCE N 88°17'13" W, ALONG THE E-W 1/4 LINE OF SAID SECTION, 766.81 FEET, TO THE POINT OF BEGINNING; THENCE S 40°04'47" E, ALONG A LINE COMMON TO LOTS 41 AND 42 OF SAID PLAT, 15.96 FEET, TO THE NORTHEASTLY RIGHT OF WAY LINE OF WHITEHILLS LAKES DRIVE; THENCE S 33°00'00" W, ALONG THE SAID R.O.W. LINE OF WHITEHILLS LAKES DRIVE 110.00 FEET, TO THE PC OF A TANGENT CURVE TO THE RIGHT; THENCE ALONG THE SAID R.O.W. LINE OF WHITEHILLS LAKES DRIVE BEING AN ARC HAVING A RADIUS OF 25.00 FEET, A DELTA ANGLE OF 90°00'00", A LONG CHORD BEARING AND DISTANCE OF S 79°00'00" W 35.36 FEET, AN ARC DISTANCE OF 38.27 FEET, TO THE PC OF A TANGENT CURVE TO THE LEFT BEING ON THE NORTHERLY R.O.W. LINE OF ISLAND LAKE DRIVE; THENCE ALONG THE SAID R.O.W. LINE OF ISLAND LAKE DRIVE BEING AN ARC HAVING A RADIUS OF 510.96 FEET, A DELTA ANGLE OF 22°58'13", A LONG CHORD BEARING AND DISTANCE OF N 68°28'36" W 203.62 FEET, AN ARC DISTANCE OF 205.00 FEET; THENCE N 5°27'39" W, ALONG A LINE COMMON TO LOTS 43 AND 44 OF SAID PLAT, 199.28 FEET; THENCE S 68°19'46" E, ALONG A LINE COMMON TO LOT 43 AND ISLAND LAKE PARK OF SAID PLAT, 130.00 FEET; THENCE N 82°45'48" E, ALONG A LINE COMMON TO LOT 42 AND ISLAND LAKE PARK OF SAID PLAT, 40.00 FEET; THENCE S 40°04'47" E, ALONG A LINE COMMON TO LOTS 41 AND 42 OF SAID PLAT, 149.04 FEET, TO THE POINT OF BEGINNING. THE ABOVE DESCRIBED LANDS CONTAIN 1.08 ACRES AND ARE DIVIDED INTO TWO LOTS NUMBERED 42 AND 43 INCLUSIVE.

THAT I HAVE MADE SUCH SURVEY, LAND DIVISION AND PLAT BY THE DIRECTION OF THE OWNERS OF SUCH LAND.

THAT SUCH PLAT IS A CORRECT REPRESENTATION OF THE LAND SURVEYED AND THE SUBDIVISION OF IT.

THAT THE REQUIRED MONUMENTS AND LOT MARKERS HAVE BEEN LOCATED IN THE GROUND.

THAT THE ACCURACY OF THE SURVEY IS WITHIN THE LIMITS REQUIRED BY SECTION 126 OF THE ACT.

THAT THE BEARINGS SHOWN ON THE PLAT ARE EXPRESSED AS REQUIRED BY SECTION 126(3) OF THE ACT AND AS EXPLAINED IN THE LEGEND.

DATED: MAY 11, 1995

ENGINEERING DESIGN, INC.
100 S. OTTAWA ST.
ST. JOHNS, MI 48879

Dwight R. Schofield
DWIGHT R. SCHOFIELD, PS
MICHIGAN NO. 34976

Douglas C. Weir
DOUGLAS C. WEIR, PE
MICHIGAN NO. 21094
PRESIDENT



I, DWIGHT R. SCHOFIELD, PROFESSIONAL SURVEYOR DO HEREBY CERTIFY THAT THE AMENDED PLAT OF LOT 42 AND LOT 43, OF WHITEHILLS LAKES SUBDIVISION NO. 2, A SUBDIVISION OF PART OF THE NORTHEAST 1/4 AND SOUTHEAST 1/4 OF SECTION 5, T4N, R1W, MERIDIAN TOWNSHIP, INGHAM COUNTY, MICHIGAN IS A TRUE AND EXACT COPY OF THE PORTION OF THE PLAT AS AMENDED BY THE CONSENT ORDER, DATED JANUARY 20, 1995, AND AMENDED BY THE FIRST AMENDED CONSENT ORDER DATED MARCH 29, 1995 AND RECORDED IN LIBER 2252, PAGES 935 - 942 INCLUSIVE, INGHAM COUNTY RECORDS, IN THE MATTER OF WHITEHILLS DEVELOPMENT CORPORATION, PLAINTIFF VS. ALBERT A. WHITE, ET AL., DEFENDENTS WHICH WAS ENTERED BY THE INGHAM COUNTY CIRCUIT COURT, HON. THOMAS L. BROWN, CIRCUIT COURT FILE NUMBER 94-77996-CH. I HAVE HERETO SET MY HAND AND OFFICIAL SEAL IN THE COUNTY OF CLINTON, STATE OF MICHIGAN, THIS 1ST DAY OF MAY, 1995.

ENGINEERING DESIGN, INC.
100 S. OTTAWA STREET
ST. JOHNS, MI 48879

Dwight R. Schofield
DWIGHT R. SCHOFIELD
PROFESSIONAL SURVEYOR
MICHIGAN NO. 34976

I, MICHAEL BRYANTON, CLERK OF THE COUNTY OF INGHAM, DO HEREBY CERTIFY THAT THE AMENDED PLAT OF LOT 42 AND LOT 43, OF WHITEHILLS LAKES SUBDIVISION NO. 2, A SUBDIVISION OF PART OF THE NORTHEAST 1/4 AND SOUTHEAST 1/4 OF SECTION 5, T4N, R1W, MERIDIAN TOWNSHIP, INGHAM COUNTY, MICHIGAN IS A TRUE AND EXACT COPY OF THE PORTION OF THE PLAT AS AMENDED BY THE CONSENT ORDER, DATED JANUARY 20, 1995 AND AMENDED BY THE FIRST AMENDED CONSENT ORDER DATED MARCH 29, 1995 AND RECORDED IN LIBER 2252, PAGES 935 - 942 INCLUSIVE, INGHAM COUNTY RECORDS, IN THE MATTER OF WHITEHILLS DEVELOPMENT CORPORATION, PLAINTIFF VS. ALBERT A. WHITE, ET AL., DEFENDENTS WHICH WAS ENTERED BY THE INGHAM COUNTY CIRCUIT COURT, HON. THOMAS L. BROWN, CIRCUIT COURT FILE NUMBER 94-77996-CH. I HAVE HERETO SET MY HAND AND OFFICIAL SEAL IN THE COUNTY OF INGHAM, STATE OF MICHIGAN, THIS 24 DAY OF May, 1995.

Michael Bryanton
MICHAEL BRYANTON
COUNTY CLERK

RECORDING CERTIFICATE
STATE OF MICHIGAN
COUNTY OF INGHAM

THIS PLAT WAS RECEIVED FOR RECORD ON THIS 23 DAY OF June, 1995 AT 2:00 PM AND IS RECORDED IN LIBER 22 OF PLATS ON PAGE 112

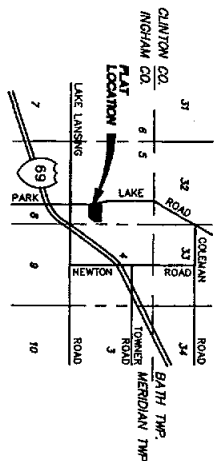
Paul A. Johnson
PAUL A. JOHNSON
REGISTER OF DEEDS

PLAT OF **WHITEHILLS LAKES No. 5** A SUBDIVISION OF PART OF THE SOUTHEAST 1/4 OF SECTION 5 14N, 17W, MERIDIAN TOWNSHIP, INGHAM COUNTY, MICHIGAN.

5
 CENTER SECTION 5
 T4N - 17W
 MERIDIAN TWP.
 INGHAM CO., MICHIGAN.
 LIBER 3, PAGE 347

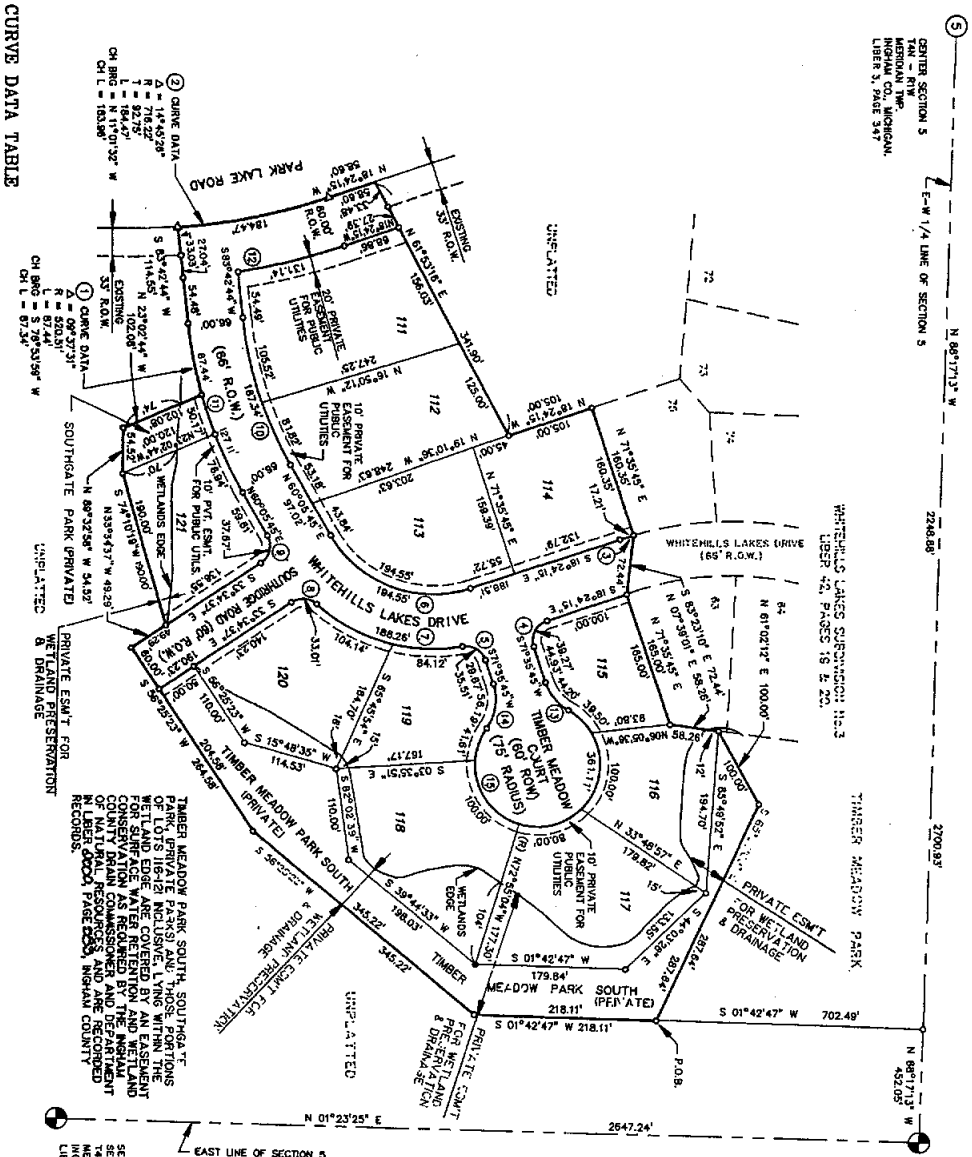
WHITEHILLS LAKES SUBDIVISION No. 3
 LIBER 42, PAGES 18 & 23.

EAST 1/4 CORNER
 SECTION 5
 14N, 17W
 MERIDIAN TWP.
 INGHAM CO., MICHIGAN.
 LIBER 3, PAGE 347



LEGEND

1. ALL DIMENSIONS ARE IN FEET.
2. MONUMENTS OF A 1/2" DIAMETER IRON REBAR, 36" LONG ENCASED IN CONCRETE, 4" IN DIAMETER HAVE BEEN PLACED AT ALL POINTS MARKED "O".
3. LOT CORNERS HAVE BEEN MARKED WITH ORANGE PLASTIC CAPS, INSCRIBED U.S. 1903, ON IRON REBAR 1/2" DIAMETER BY 18" LONG.
4. THE BEARING AND ORIENTATION OF THIS PLAT IS FROM THE PLAT OF WHITEHILLS LAKES SUBDIVISION No. 3 AS RECORDED IN LIBER 42, PAGE 19 & 20.
5. ALL CURVE DIMENSIONS ARE ARC MEASUREMENTS.
6. (S) INDICATES CURVE DATA NUMBER.
7. (R) INDICATES RADIAL LINE.
8. (X) INDICATES PC AND/OR PT OF A CURVE.



CURVE DATA TABLE

CURVE	1	2	3	4	5	6	7	8	9	10	11	12	13	14	15
RADIUS	520.51'	184.47'	184.47'	184.47'	184.47'	184.47'	184.47'	184.47'	184.47'	184.47'	184.47'	184.47'	184.47'	184.47'	184.47'
LENGTH	87.44'	92.75'	92.75'	92.75'	92.75'	92.75'	92.75'	92.75'	92.75'	92.75'	92.75'	92.75'	92.75'	92.75'	92.75'
TANGENT	87.44'	92.75'	92.75'	92.75'	92.75'	92.75'	92.75'	92.75'	92.75'	92.75'	92.75'	92.75'	92.75'	92.75'	92.75'
CHORD	87.44'	92.75'	92.75'	92.75'	92.75'	92.75'	92.75'	92.75'	92.75'	92.75'	92.75'	92.75'	92.75'	92.75'	92.75'
BEARING	S 78° 53' 58" W	S 78° 53' 58" W	S 78° 53' 58" W	S 78° 53' 58" W	S 78° 53' 58" W	S 78° 53' 58" W	S 78° 53' 58" W	S 78° 53' 58" W	S 78° 53' 58" W	S 78° 53' 58" W	S 78° 53' 58" W	S 78° 53' 58" W	S 78° 53' 58" W	S 78° 53' 58" W	S 78° 53' 58" W
DELTA	98° 37' 31"	14° 45' 26"	14° 45' 26"	14° 45' 26"	14° 45' 26"	14° 45' 26"	14° 45' 26"	14° 45' 26"	14° 45' 26"	14° 45' 26"	14° 45' 26"	14° 45' 26"	14° 45' 26"	14° 45' 26"	14° 45' 26"



CERTIFIED TRUE COPY OF
 RECORDED PLAT
 BY DEPARTMENT OF CONSERVATION
 BY **DEBORAH E. ADAMS**
 Michigan Department of Conservation
 Lansing, Michigan
 06/17/88

A SUBDIVISION OF PART OF THE SOUTHEAST 1/4 OF SECTION 5 T4N, R1W, MERIDIAN TOWNSHIP, INGHAM COUNTY, MICHIGAN.

SURVIVORS' CERTIFICATE

[illegible]

THAT THE BEARINGS SHOWN ON THE PLAT ARE EXPRESSED AS REQUIRED BY SECTION 126 (3) OF THE ACT, AND AS EXPLAINED IN THE LEGEND.

DATE January 1, 1993



ENGINEERING DESIGN, INC.
100 SOUTH OTTAWA STREET
ST. JOHNS, MICHIGAN 48879

PROPRIETOR'S CERTIFICATE

THE PUBLIC UTILITY BASEMENTS ARE SHOWN ON THE PLAT. UNDER MADON PARK SOUTH AND SOUTHWEST PARK ARE THE OWNERS OF LOT 12, 13 AND 14. THE OWNERS OF LOT 15, 16, 17, 18, 19, 20, 21, 22, 23, 24, 25, 26, 27, 28, 29, 30, 31, 32, 33, 34, 35, 36, 37, 38, 39, 40, 41, 42, 43, 44, 45, 46, 47, 48, 49, 50, 51, 52, 53, 54, 55, 56, 57, 58, 59, 60, 61, 62, 63, 64, 65, 66, 67, 68, 69, 70, 71, 72, 73, 74, 75, 76, 77, 78, 79, 80, 81, 82, 83, 84, 85, 86, 87, 88, 89, 90, 91, 92, 93, 94, 95, 96, 97, 98, 99, 100, 101, 102, 103, 104, 105, 106, 107, 108, 109, 110, 111, 112, 113, 114, 115, 116, 117, 118, 119, 120, 121, 122, 123, 124, 125, 126, 127, 128, 129, 130, 131, 132, 133, 134, 135, 136, 137, 138, 139, 140, 141, 142, 143, 144, 145, 146, 147, 148, 149, 150, 151, 152, 153, 154, 155, 156, 157, 158, 159, 160, 161, 162, 163, 164, 165, 166, 167, 168, 169, 170, 171, 172, 173, 174, 175, 176, 177, 178, 179, 180, 181, 182, 183, 184, 185, 186, 187, 188, 189, 190, 191, 192, 193, 194, 195, 196, 197, 198, 199, 200, 201, 202, 203, 204, 205, 206, 207, 208, 209, 210, 211, 212, 213, 214, 215, 216, 217, 218, 219, 220, 221, 222, 223, 224, 225, 226, 227, 228, 229, 230, 231, 232, 233, 234, 235, 236, 237, 238, 239, 240, 241, 242, 243, 244, 245, 246, 247, 248, 249, 250, 251, 252, 253, 254, 255, 256, 257, 258, 259, 260, 261, 262, 263, 264, 265, 266, 267, 268, 269, 270, 271, 272, 273, 274, 275, 276, 277, 278, 279, 280, 281, 282, 283, 284, 285, 286, 287, 288, 289, 290, 291, 292, 293, 294, 295, 296, 297, 298, 299, 300, 301, 302, 303, 304, 305, 306, 307, 308, 309, 310, 311, 312, 313, 314, 315, 316, 317, 318, 319, 320, 321, 322, 323, 324, 325, 326, 327, 328, 329, 330, 331, 332, 333, 334, 335, 336, 337, 338, 339, 340, 341, 342, 343, 344, 345, 346, 347, 348, 349, 350, 351, 352, 353, 354, 355, 356, 357, 358, 359, 360, 361, 362, 363, 364, 365, 366, 367, 368, 369, 370, 371, 372, 373, 374, 375, 376, 377, 378, 379, 380, 381, 382, 383, 384, 385, 386, 387, 388, 389, 390, 391, 392, 393, 394, 395, 396, 397, 398, 399, 400, 401, 402, 403, 404, 405, 406, 407, 408, 409, 410, 411, 412, 413, 414, 415, 416, 417, 418, 419, 420, 421, 422, 423, 424, 425, 426, 427, 428, 429, 430, 431, 432, 433, 434, 435, 436, 437, 438, 439, 440, 441, 442, 443, 444, 445, 446, 447, 448, 449, 450, 451, 452, 453, 454, 455, 456, 457, 458, 459, 460, 461, 462, 463, 464, 465, 466, 467, 468, 469, 470, 471, 472, 473, 474, 475, 476, 477, 478, 479, 480, 481, 482, 483, 484, 485, 486, 487, 488, 489, 490, 491, 492, 493, 494, 495, 496, 497, 498, 499, 500, 501, 502, 503, 504, 505, 506, 507, 508, 509, 510, 511, 512, 513, 514, 515, 516, 517, 518, 519, 520, 521, 522, 523, 524, 525, 526, 527, 528, 529, 530, 531, 532, 533, 534, 535, 536, 537, 538, 539, 540, 541, 542, 543, 544, 545, 546, 547, 548, 549, 550, 551, 552, 553, 554, 555, 556, 557, 558, 559, 560, 561, 562, 563, 564, 565, 566, 567, 568, 569, 570, 571, 572, 573, 574, 575, 576, 577, 578, 579, 580, 581, 582, 583, 584, 585, 586, 587, 588, 589, 590, 591, 592, 593, 594, 595, 596, 597, 598, 599, 600, 601, 602, 603, 604, 605, 606, 607, 608, 609, 610, 611, 612, 613, 614, 615, 616, 617, 618, 619, 620, 621, 622, 623, 624, 625, 626, 627, 628, 629, 630, 631, 632, 633, 634, 635, 636, 637, 638, 639, 640, 641, 642, 643, 644, 645, 646, 647, 648, 649, 650, 651, 652, 653, 654, 655, 656, 657, 658, 659, 660, 661, 662, 663, 664, 665, 666, 667, 668, 669, 670, 671, 672, 673, 674, 675, 676, 677, 678, 679, 680, 681, 682, 683, 684, 685, 686, 687, 688, 689, 690, 691, 692, 693, 694, 695, 696, 697, 698, 699, 700, 701, 702, 703, 704, 705, 706, 707, 708, 709, 710, 711, 712, 713, 714, 715, 716, 717, 718, 719, 720, 721, 722, 723, 724, 725, 726, 727, 728, 729, 730, 731, 732, 733, 734, 735, 736, 737, 738, 739, 740, 741, 742, 743, 744, 745, 746, 747, 748, 749, 750, 751, 752, 753, 754, 755, 756, 757, 758, 759, 760, 761, 762, 763, 764, 765, 766, 767, 768, 769, 770, 771, 772, 773, 774, 775, 776, 777, 778, 779, 780, 781, 782, 783, 784, 785, 786, 787, 788, 789, 790, 791, 792, 793, 794, 795, 796, 797, 798, 799, 800, 801, 802, 803, 804, 805, 806, 807, 808, 809, 810, 811, 812, 813, 814, 815, 816, 817, 818, 819, 820, 821, 822, 823, 824, 825, 826, 827, 828, 829, 830, 831, 832, 833, 834, 835, 836, 837, 838, 839, 840,

WITNESS:

WHITEHILLS DEVELOPMENT CORPORATION
P. O. BOX 822
EAST LANSING, MICHIGAN 48823

STURRIS A. GOUDIE

ALBERT A. WHITE, PRESIDENT AND SECRETARY

PETER J. STOLT

Ronald. W. Clark -
RONALD W. CLARK, VICE PRESIDENT

ACKNOWLEDGEMENT

INGHAM COUNTY

PERSONALLY CAME BEFORE ME THIS 30 DAY OF June, 1992, ALBERT A. WHITE, PRESIDENT AND SECRETARY AND RONALD W. CLARK, VICE PRESIDENT OF THE ABOVE NAMED CORPORATION, TO ME KNOWN TO BE THE PERSONS WHO EXECUTED THE FOREGOING INSTRUMENT, AND TO ME KNOWN TO BE SUCH PRESIDENT AND SECRETARY AND VICE PRESIDENT OR SAID CORPORATION, AND ACKNOWLEDGED THAT THEY EXECUTED THE FOREGOING INSTRUMENT AS SUCH OFFICERS AS THE FREE ACT AND DEED OF SAID CORPORATION, BY ITS AUTHORITY,

JUDITH A. GONDIE, NOTARY PUBLIC

MY COMMISSION EXPIRES MARCH 20, 1995

COUNTY TREASURERS CERTIFICATE

THE RECORDS IN MY OFFICE SHOW NO UNPAID TAXES OR SPECIAL ASSESSMENTS FOR THE FIVE YEARS PRECEDING June 5, 1992, INVOLVING THE LANDS INCLUDED IN THIS PLAT.

DONALD R. MOORE, INGHAM COUNTY TREASURER

COUNTY DRAIN COMMISSIONER'S CERTIFICATE

APPROVED ON March 26, 1992 AS COMPLYING WITH SECTION 192 OF ACT 288, P.A. 1967, AND THE APPLICABLE RULES AND REGULATIONS PUBLISHED BY OUR OFFICE IN THE COUNTY OF INGHAM.

PHILIP R. JENKINS, DEPUTY COUNTY DRAIN COMMISSIONER

CERTIFICATE OF COUNTY ROAD COMMISSIONERS

APPROVED ON JULY 2, 1932 AS COMPLETING WITH SECTION
183 OF ACT 248, P. A. 1967, AND THE APPLICABLE PUBLISHED RULES AND
REGULATIONS OF THE BOARD OF ROAD COMMISSIONERS OF INDIANA COUNTY.

Thomas M. Mitchell
THOMAS M. MITCHELL, CHAIR

David O. Shearman
DAVID O. SHEARMEYER, VICE CHAIR

Michael B. Farrell
MICHAEL B. FARRELL, COMMISSIONER

PLANNING COMMISSION APPROVAL

THIS PLAT WAS APPROVED BY THE PLANNING COMMISSION OF THIS CHARTER TOWNSHIP OF MERIDIAN AT A MEETING HELD THE 13 DAY OF July, 1992.

ULGA DAZZO, YIDA, CHAIR

CERTIFICATE OF MUNICIPAL APPROVAL

[illegible]

VIRGINIA L. WHITE, CLERK

COUNTY PLAT BOARD CERTIFICATE

THIS PLAY BOARD HAS BEEN REVIEWED AND IS APPROVED BY THE INGHAM COUNTY BOARD OF PLANNING AND ZONING ON APRIL 5, 1962, 1962 AS BEING IN COMPLIANCE WITH ALL OF THE PROVISIONS OF ACT 288, P.A. 1967, AND THE PLAY BOARD'S APPLICABLE RULES AND REGULATIONS.

DONALD R. MOORE, TREASURER

PAULA JOHNSON, REGISTER OF DEEDS

LINGG BREWER, COUNTY CLERK

RECORDING CERTIFICATE

ENGLHAM COUNTY

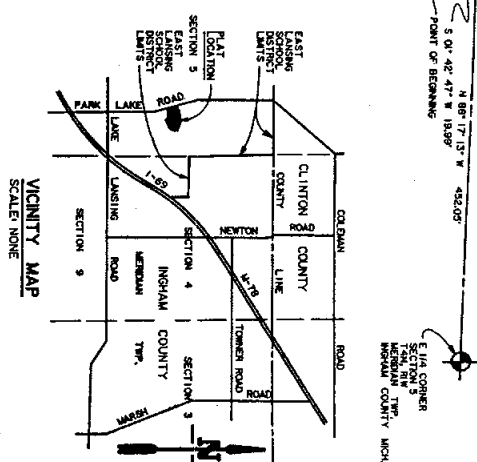
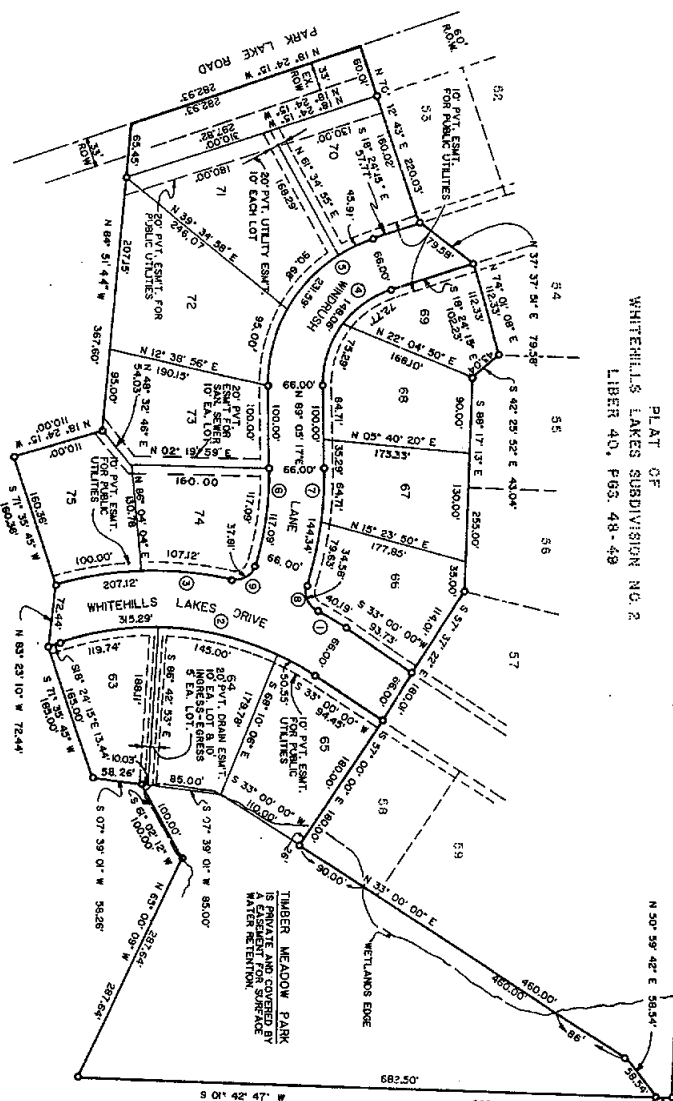
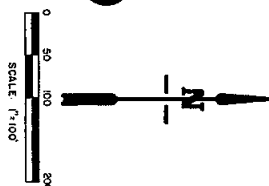
THE PLAT WAS RECEIVED FOR RECORD ON THE 8th DAY OF October, 1992 AT 4:40 PM, AND RECORDED IN LIBER 471 OF PLATS ON PAGES 83-84.

PAULA JOHNSON, REGISTER OF DEEDS

E - W 1/4 LINE SECTION :

2100.9
2248.80

CENTER SECTION 5
T4N, R1W
MERIDIAN TWP.
WASHAM COUNTY MICH



THE PLACEMENT OF FILL MATERIAL WITHIN THE WETLANDS EDGE IS PROHIBITED WITHOUT SPECIFIC SITE DEVELOPMENT APPROVAL BY THE DEPARTMENT OF NATURAL RESOURCES, LAND RESOURCES PROGRAM DIVISION, WETLANDS PROTECTION UNIT.

APPENDIX

[illegible]

THAT I HAVE MADE SUCH SURVEY, LAND DIVISION AND PLAT BY THE DIRECTION OF THE OWNERS OF SUCH LAND

17. THAT SUCH PLAT IS A CORRECT REPRESENTATION OF ALL THE EXTERIOR BOUNDARIES OF THE LAND SURVEYED AND THE SUBDIVISION OF

THAT THE REQUIRED MOWMENTS AND LOT CORNERS HAVE BEEN LOCATED IN THE GROUND OR THAT SURETY HAS BEEN DEPOSITED WITH THE MUNICIPALITY, AS REQUIRED BY SECTION 125 OF THE ACT.

THAT THE ACCURACY OF THE SURVEY IS WITHIN THE LIMITS REQUIRED BY SECTION 124 OF THE ACT,
THAT THE BEARING SHOWN ON THE PLAN ARE EXPRESSED AS REQUIRED BY SECTION 126 (3) OF THE ACT, AND AS EXPLAINED
LEGEND,

DATE 5/16 1982

DOUGLAS C. WEIR, P.E.
NUMBER 21094
PRINCIPAL

James H. Porter
JAMES A PORTER, LLS

MICHIGAN NO. 19003
ENGINEERING DESIGN, INC
100 SOUTH OTTAWA STREET
ST. JOHNS, MICH. 48879



NO.	NAME	RAD. LUS	CENTRAL ANGLE	LAUC LENGTH	CHORD BEARING	CHORD DISTANCE
1	—	41.7	5.7	40.9	1.5	40.1
2	—	41.7	5.7	40.9	1.5	40.1
3	—	41.7	5.7	40.9	1.5	40.1
4	—	41.7	5.7	40.9	1.5	40.1
5	—	41.7	5.7	40.9	1.5	40.1
6	—	41.7	5.7	40.9	1.5	40.1
7	—	41.7	5.7	40.9	1.5	40.1
8	—	41.7	5.7	40.9	1.5	40.1
9	—	41.7	5.7	40.9	1.5	40.1
10	—	41.7	5.7	40.9	1.5	40.1
11	—	41.7	5.7	40.9	1.5	40.1
12	—	41.7	5.7	40.9	1.5	40.1
13	—	41.7	5.7	40.9	1.5	40.1
14	—	41.7	5.7	40.9	1.5	40.1
15	—	41.7	5.7	40.9	1.5	40.1
16	—	41.7	5.7	40.9	1.5	40.1
17	—	41.7	5.7	40.9	1.5	40.1
18	—	41.7	5.7	40.9	1.5	40.1
19	—	41.7	5.7	40.9	1.5	40.1
20	—	41.7	5.7	40.9	1.5	40.1
21	—	41.7	5.7	40.9	1.5	40.1
22	—	41.7	5.7	40.9	1.5	40.1
23	—	41.7	5.7	40.9	1.5	40.1
24	—	41.7	5.7	40.9	1.5	40.1
25	—	41.7	5.7	40.9	1.5	40.1
26	—	41.7	5.7	40.9	1.5	40.1
27	—	41.7	5.7	40.9	1.5	40.1
28	—	41.7	5.7	40.9	1.5	40.1
29	—	41.7	5.7	40.9	1.5	40.1
30	—	41.7	5.7	40.9	1.5	40.1
31	—	41.7	5.7	40.9	1.5	40.1
32	—	41.7	5.7	40.9	1.5	40.1
33	—	41.7	5.7	40.9	1.5	40.1
34	—	41.7	5.7	40.9	1.5	40.1
35	—	41.7	5.7	40.9	1.5	40.1
36	—	41.7	5.7	40.9	1.5	40.1
37	—	41.7	5.7	40.9	1.5	40.1
38	—	41.7	5.7	40.9	1.5	40.1
39	—	41.7	5.7	40.9	1.5	40.1
40	—	41.7	5.7	40.9	1.5	40.1
41	—	41.7	5.7	40.9	1.5	40.1
42	—	41.7	5.7	40.9	1.5	40.1
43	—	41.7	5.7	40.9	1.5	40.1
44	—	41.7	5.7	40.9	1.5	40.1
45	—	41.7	5.7	40.9	1.5	40.1
46	—	41.7	5.7	40.9	1.5	40.1
47	—	41.7	5.7	40.9	1.5	40.1
48	—	41.7	5.7	40.9	1.5	40.1
49	—	41.7	5.7	40.9	1.5	40.1
50	—	41.7	5.7	40.9	1.5	40.1
51	—	41.7	5.7	40.9	1.5	40.1
52	—	41.7	5.7	40.9	1.5	40.1
53	—	41.7	5.7	40.9	1.5	40.1
54	—	41.7	5.7	40.9	1.5	40.1
55	—	41.7	5.7	40.9	1.5	40.1
56	—	41.7	5.7	40.9	1.5	40.1
57	—	41.7	5.7	40.9	1.5	40.1
58	—	41.7	5.7	40.9	1.5	40.1
59	—	41.7	5.7	40.9	1.5	40.1
60	—	41.7	5.7	40.9	1.5	40.1
61	—	41.7	5.7	40.9	1.5	40.1
62	—	41.7	5.7	40.9	1.5	40.1
63	—	41.7	5.7	40.9	1.5	40.1
64	—	41.7	5.7	40.9	1.5	40.1
65	—	41.7	5.7	40.9	1.5	40.1
66	—	41.7	5.7	40.9	1.5	40.1
67	—	41.7	5.7	40.9	1.5	40.1
68	—	41.7	5.7	40.9	1.5	40.1
69	—	41.7	5.7	40.9	1.5	40.1
70	—	41.7	5.7	40.9	1.5	40.1
71	—	41.7	5.7	40.9	1.5	40.1
72	—	41.7	5.7	40.9	1.5	40.1
73	—	41.7	5.7	40.9	1.5	40.1
74	—	41.7	5.7	40.9	1.5	40.1
75	—	41.7	5.7	40.9	1.5	40.1
76	—	41.7	5.7	40.9	1.5	40.1
77	—	41.7	5.7	40.9	1.5	40.1
78	—	41.7	5.7	40.9	1.5	40.1
79	—	41.7	5.7	40.9	1.5	40.1
80	—	41.7	5.7	40.9	1.5	40.1
81	—	41.7	5.7	40.9	1.5	40.1
82	—	41.7	5.7	40.9	1.5	40.1
83	—	41.7	5.7	40.9	1.5	40.1
84	—	41.7	5.7	40.9	1.5	40.1
85	—	41.7	5.7	40.9	1.5	40.1
86	—	41.7	5.7	40.9	1.5	40.1
87	—	41.7	5.7	40.9	1.5	40.1
88	—	41.7	5.7	40.9	1.5	40.1
89	—	41.7	5.7	40.9	1.5	40.1
90	—	41.7	5.7	40.9	1.5	40.1
91	—	41.7	5.7	40.9	1.5	40.1
92	—	41.7	5.7	40.9	1.5	40.1
93	—	41.7	5.7	40.9	1.5	40.1
94	—	41.7	5.7	40.9	1.5	40.1
95	—	41.7	5.7	40.9	1.5	40.1
96	—	41.7	5.7	40.9	1.5	40.1
97	—	41.7	5.7	40.9	1.5	40.1
98	—	41.7	5.7	40.9	1.5	40.1
99	—	41.7	5.7	40.9	1.5	40.1
100	—	41.7	5.7	40.9	1.5	40.1

CURVE DATA

LEGEND

1. ALL DIMENSIONS ARE IN FEET.
2. CONCRETE MONUMENTS OF A 1/2" DIAMETER BAR, 30" LONG, CONCRETE MONUMENTS OF 1" DIAMETER HAVE BEEN PLACED AT ALL POINTS MARKED "O".
3. LOT CORNERS HAVE BEEN MARKED WITH IRON REBAR 1/2" DIAMETER BY 15' LONG.
4. THE BEARING AND ORIENTATION OF THIS PLAT IS THE SAME AS THE BEARING AND ORIENTATION OF THE LATER SUBDIVISION NO. 2 AS RECORDED IN LITER 50 PAGES 36-48.
5. ALL CURVE DIMENSIONS ARE ARC MEASUREMENTS.
6. ③ INDICATES CURVE DATA NO.

THIS PLAT IS SUBJECT TO RESTRICTIONS AND EASEMENTS AS REQUIRED BY THE DRAIN OFFICE AND DEPARTMENT OF NATURAL RESOURCES AND ARE RECORDED IN LIBER 1650, PAGES 755, INGLAW COUNTY RECORDS.

PLAT OF WHITEHILLS LAKES SUBDIVISION NO.3

A SUBDIVISION OF PART OF THE SOUTHEAST 1/4 OF SECTION 5
14N, 11W, MERIDIAN TOWNSHIP, INGHAM COUNTY, MICHIGAN.

PROPRIETOR'S CERTIFICATE - CORPORATION

WHITEHILLS DEVELOPMENT CORPORATION, A CORPORATION DULY ORGANIZED AND EXISTING UNDER THE LAWS OF THE STATE OF MICHIGAN, BY, ALBERT A. WHITE, PRESIDENT AND SECRETARY AND DONALD W. CLARK, VICE PRESIDENT AND SECRETARY, HEREBY CERTIFY THAT THE PLAT HEREIN SHOWN IS A TRUE AND CORRECT REPRESENTATION OF THE LANDS OWNED BY SAID CORPORATION, AND THAT THE PLAT IS CORRECTLY DIVIDED, MAPPED AND DEDICATED AS REPRESENTED ON THIS PLAT AND THAT THE STREETS ARE FOR THE USE OF THE PUBLIC; THAT THE PUBLIC UTILITY EASEMENTS ARE PRIVATE EASEMENTS AND THAT ALL OTHER EASEMENTS ARE FOR THE USES SHOWN ON THE PLAT; AND THAT ALL LOTS ON THE PLAT SHALL BE OF THE SIZE AS SHOWN IN THE PLAT; THAT THE PLAT IS A PRIVATE PLAT FOR THE USE BY OWNERS OF LOTS OF THE PLAT, SUBJECT TO THE EXCLUSIVE RIGHT IN THE PROPRIETOR OR ITS SUCCESSORS AND ASSIGNS, OF THIS PLAT TO GRANT USE OF SUCH PARK TO OWNERS OF LOTS WITHIN CONTIGUOUS AND ACCESSIBLE CONTIGUOUS PLATS LATER DEVELOPED BY THE PROPRIETOR OR ITS SUCCESSORS AND ASSIGNS.

WITNESSES

WHITEHILLS DEVELOPMENT CORPORATION
P. O. Box 812
E. Lansing, MI. 48823

Albert A. White
ALBERT A. WHITE, PRESIDENT & SECRETARY

Donal W. Clark
DONALD W. CLARK, VICE PRESIDENT

ACKNOWLEDGMENT

STATE OF MICHIGAN
INGHAM COUNTY

PERSONALLY CAME BEFORE ME THIS 17th DAY OF July, 1987, ALBERT A. WHITE, PRESIDENT, AND SECRETARY AND DONALD W. CLARK, VICE PRESIDENT AND SECRETARY OF THE WHITEHILLS DEVELOPMENT CORPORATION, A CORPORATION DULY ORGANIZED AND EXISTING UNDER THE LAWS OF THE STATE OF MICHIGAN, AND THEY HAVE ACKNOWLEDGED THE FOREGOING INSTRUMENT, AS SUCH OFFICERS AS THE FREE ACT AND DEED OF SAID CORPORATION, BY ITS AUTHORITY.

John A. Goode
JOHN A. GOODE
NOTARY PUBLIC

MY COMMISSION EXPIRES 5-8-91

INGHAM COUNTY, MICHIGAN

COUNTY TREASURER'S CERTIFICATE

THE RECORDS IN MY OFFICE SHOW NO UNPAID TAXES OR SPECIAL ASSESSMENTS FOR THE FIVE YEARS PRECEDING *July 14, 1987* INVOLVING THE LANDS INCLUDED IN THIS PLAT.

Donald R. Moore
DONALD R. MOORE, INGHAM COUNTY TREASURER

COUNTY DRAIN COMMISSIONER'S CERTIFICATE

APPROVED ON *June 10, 1987* AS COMPLYING WITH SECTION 192 OF ACT 288, P. A. 1967, AND THE APPLICABLE RULES AND REGULATIONS PUBLISHED BY MY OFFICE IN THE COUNTY OF INGHAM.

Philip Jenkins
PHILIP JENKINS, DEPUTY COUNTY DRAIN COMMISSIONER

COUNTY ROAD COMMISSIONERS CERTIFICATE

CERTIFICATE OF COUNTY ROAD COMMISSIONERS
APPROVED ON *June 25, 1987* AS COMPLYING WITH SECTION 193 OF ACT 288, P. A. 1967, AND THE APPLICABLE PUBLISHED RULES AND REGULATIONS OF THE BOARD OF ROAD COMMISSIONERS OF INGHAM COUNTY.

Thomas W. Mitchell
THOMAS W. MITCHELL, MEMBER
Michael B. Farrell
MICHAEL B. FARRELL, VICE CHAIRMAN

Kenneth A. Hope
KENNETH A. HOPE, CHAIRMAN

PLANNING COMMISSION APPROVAL

THIS PLAT WAS APPROVED BY THE PLANNING COMMISSION OF THIS CHARTER TOWNSHIP OF MERIDIAN AT A MEETING HELD THE *26th* DAY OF *July* 1987.

John C. Volenberg
JOHN C. VOLENBURG, CHAIRMAN

CERTIFICATE OF MUNICIPAL APPROVAL

I CERTIFY THAT THIS FINAL PLAT WAS APPROVED BY THE TOWNSHIP BOARD OF THE CHARTER TOWNSHIP OF MERIDIAN AT A MEETING HELD THE *26th* DAY OF *July* 1987 AND WAS REVIEWED AND FOUND TO BE IN COMPLIANCE WITH ACT 288, P. A. 1967; THAT SURETY HAS BEEN POSTED TO INSURE THE INSTALLATION OF PUBLIC SEWER AND PUBLIC WATER SERVICES; AND THAT ADEQUATE SURETY HAS BEEN DEPOSITED WITH THE CLERK FOR THE PLACING OF MONUMENTS AND LOT MARKERS WITHIN A REASONABLE LENGTH OF TIME, NOT TO EXCEED ONE YEAR FROM THE ABOVE DATE.

Virginia E. White
VIRGINIA E. WHITE, CLERK

COUNTY PLAT BOARD CERTIFICATE

THIS PLAT HAS BEEN REVIEWED AND IS APPROVED BY THE INGHAM COUNTY PLAT BOARD ON *July 15, 1987* AS BEING IN COMPLIANCE WITH ALL OF THE PROVISIONS OF ACT 288, P. A. 1967, AND THE PLAT BOARD'S APPLICABLE RULES AND REGULATIONS.

Donald R. Moore
DONALD R. MOORE,
TREASURER

Lincoln Brewer
LINCOLN BREWER, COUNTY CLERK

RECORDING CERTIFICATE

STATE OF MICHIGAN
INGHAM COUNTY

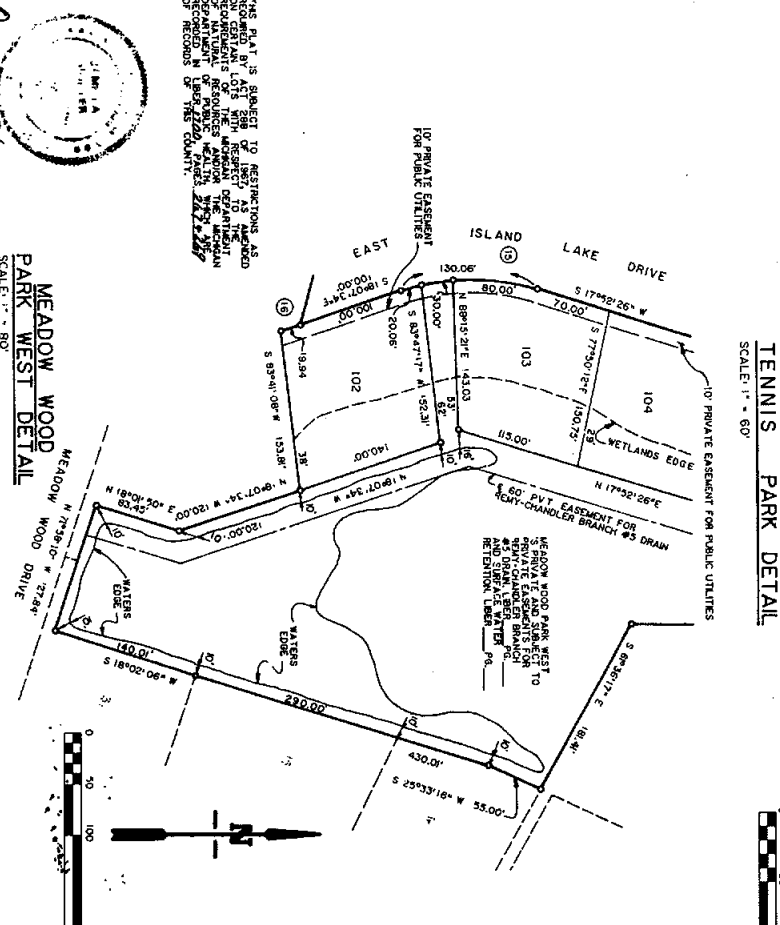
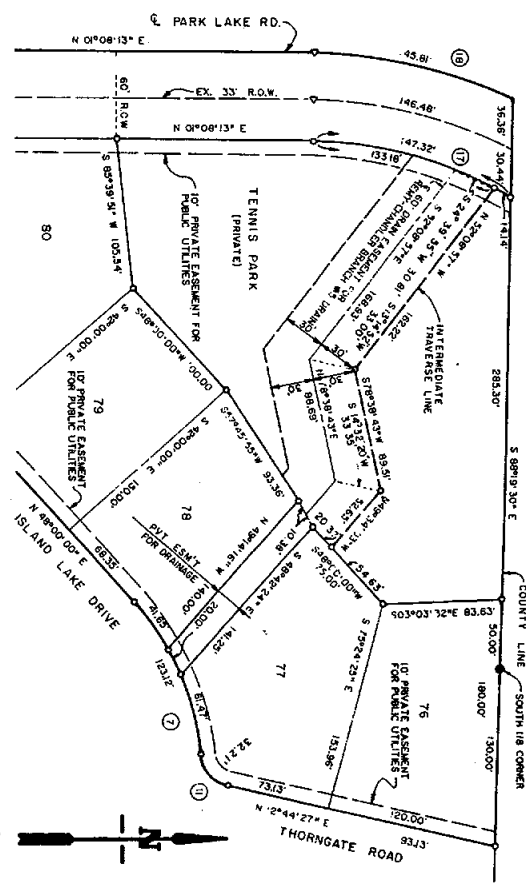
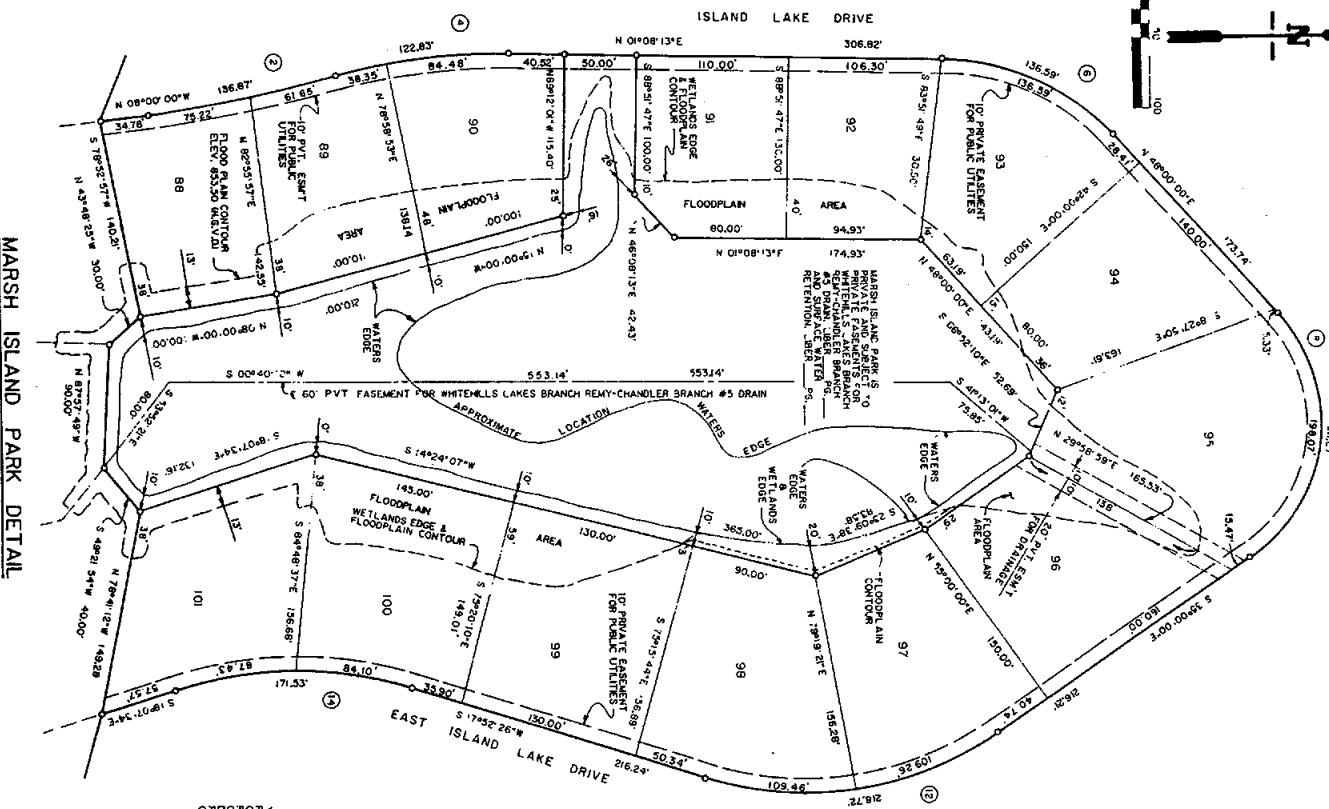
THE PLAT WAS RECEIVED FOR RECORD ON THE *14th* DAY OF *July* 1987 AT *2:22 PM*, AND RECORDED IN LIBER *42* OF PLATS ON PAGE *17-20*

Paula Johnson
PAULA JOHNSON, REGISTER OF DEEDS

CERTIFIED TRUE COPY OF
RECORDED PLAT
BY DEPARTMENT OF COMMERCE

Richard E. Loma
RICHARD E. LOMA, S.S.
DEPUTY REGISTRAR
Date *Oct. 8, 1987*

PLAT OF WHITEHILLS LAKES SUBDIVISION NO. 4 A SUBDIVISION OF PART OF THE NORTHEAST 1/4 OF SECTION 5, T4N, R1W, MERIDIAN TOWNSHIP, INGHAM COUNTY, MICHIGAN



THIS PLAT IS SUBMITTED TO THE INGHAM COUNTY CLERK FOR RECORDING AS A PUBLIC UTILITY EASEMENT. THE EASEMENT IS FOR THE USE OF THE WHITEHILLS LAKES BRANCH REMY-CHANDLER BRANCH #5 DRAIN. THE EASEMENT IS FOR THE USE OF THE WHITEHILLS LAKES BRANCH REMY-CHANDLER BRANCH #5 DRAIN. THE EASEMENT IS FOR THE USE OF THE WHITEHILLS LAKES BRANCH REMY-CHANDLER BRANCH #5 DRAIN.

COPY

40103

GURROLA SUBDIVISION

A PART OF THE NW $\frac{1}{4}$ OF SECTION 3,
TOWN 4 NORTH, RANGE 1 WEST,
MERIDIAN TOWNSHIP, INGHAM COUNTY, MICHIGAN

DEDICATION

KNOW ALL MEN BY THESE PRESENTS, That we Jesus Gurrola, as proprietor and Viola Gurrola, his wife, and John Gurrola, his wife, have caused the land embraced in the annexed plat to be surveyed, laid out, and platted to be known as Gurrola Subdivision, a part of the NW $\frac{1}{4}$ of Section 3, Town 4 North, Range 1 West, Meridian Township, Ingham County, Michigan, and that the streets as shown on said plat are hereby dedicated to the use of the public.

Signed and sealed
in presence of

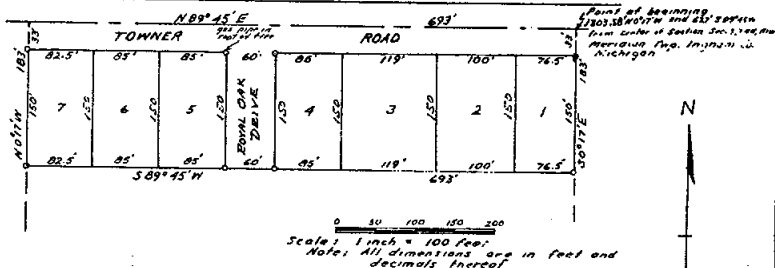
James L. Good
James L. Good
Leonard E. Good
Leonard E. Good

Jesus Gurrola
Jesus Gurrola
Viola Gurrola
Viola Gurrola
John Gurrola
John Gurrola

ACKNOWLEDGMENT

STATE OF MICHIGAN } S.S.
County of Ingham

On this 9 day of April, 1957,
before me a Notary Public in and for said county, personally
came the above named Jesus Gurrola and Viola Gurrola, his wife,
and John Gurrola, his wife, to me to be the persons who executed the
above dedication, and acknowledged the same to be their
free act and deed.
WITNESSE MY HAND AND SEAL
AT GRAND RAPIDS, MICHIGAN, this 9th day of April, 1957.
My Commission expires June 2nd 1958



COUNTY TREASURER'S CERTIFICATE

(Sec. 135, Act 206, 1893, as amended - Sec. 211, 135, CL 1949)
Office of County Treasurer, Ingham County
I hereby certify that there are no tax liens or titles held
by the State on the lands described herein, and that there
are no tax liens or titles held by individuals on said lands,
for the five years preceding the day of April, 1957,
and that the taxes for said period
of five years are paid, as shown by the records of this
office.
This certificate does not apply to taxes, if any, now
in process of collection by Township, City, or Village
collecting officers.
Lawrence D. Parker
Lawrence D. Parker, County Treasurer

COUNTY PLAT BOARD APPROVAL

This plat was approved on the 6th day of
November, 1957 by the Ingham County Plat Board
Miss Bill Humphrey Register of Deeds
Miss Bill Humphrey County Clerk
Lawrence D. Parker County Treasurer
Gerald E. Graham County Drain Comm.

COUNTY ROAD COMMISSION APPROVAL

This plat has been examined and was approved
on the 6th day of April, 1957
by the Ingham County Board of Road Commissioners.

Harold Viscare Chairman
Harold Viscare Member
Harold Viscare Member

SURVEYOR'S CERTIFICATE

I hereby certify that the plat herein delineated is a correct
one and that permanent metal monuments, consisting of bars not less
than one-half inch in diameter and 36 inches in length, encased
in a concrete cylinder at least 4 inches in diameter and 36 inches
in depth, have been placed at points marked thus (a) at the
corners of the land platted, (b) at the intersections of line of
streets with the boundaries of the plat as shown on said plat.

LaVerne J. Hendryx
LaVerne J. Hendryx, Registered Land Surveyor

DESCRIPTION

The land embraced in the annexed plat of Gurrola Subdivision
a part of the NW $\frac{1}{4}$ of Section 3, Town 4 North, Range 1 West, Meridian
Township, Ingham County, Michigan, is described as follows:
Commencing at a point 100.55' N. 89°45' E. and 437.7' S. 89°45' E. from the center of Section
3, Town 4 North, Range 1 West, Meridian Township, Ingham County,
Michigan, thence S 89°45' E. 183 ft., thence S 89°45' E. 183 ft., thence N 89°45' E. 693 ft. to point of beginning, consisting of
7 lots numbered 1 to 7 inclusive.

COPY

Register's Office
Ingham County
Plat of Gurrola Subdivision

was Recorded this 14th day of
November, 1957, at 11:15 P.M.
in Liber 21 of Plate
on Page 18
Miss Bill Humphrey
ORIGINAL FILE

I hereby certify this copy is a true copy of map
or plat recorded in the Register of Deeds as
recording.
Date November 12, 1957
FILED IN AUDITOR GENERAL'S DEPT.
Date November 19, 1957
EXAMINED AND APPROVED
Date November 12, 1957
Frank R. Reynolds
D. L. MacChesney

CERTIFICATE OF MUNICIPAL APPROVAL

This plat was approved by the Township Board
of the Township of Meridian at a meeting held on
the 6th day of April, 1957, and that the plat is in
compliance with requirements of Section 30, Act 172,
of 1929, as amended.

C. B. Robinson
C. B. Robinson, Clerk

This plat was approved by the Meridian Township Zoning
Board at a meeting held on the 6th day of April, 1957.
H. E. Williams
H. E. Williams, Chairman

LOGEL SUBDIVISION

A PART OF THE N.W. 1/4 OF SECTION 3,
TOWN 4 NORTH, RANGE 1 WEST,
MERIDIAN TOWNSHIP, INGHAM COUNTY,
MICHIGAN

DEDICATION

KNOW ALL MEN BY THESE PRESENTS, That we, Andrew Logel as proprietor and Jessie Logel his wife have caused the land embraced in the annexed plat to be surveyed, laid out and platted to be known as Logel Subdivision a part of the N.W. 1/4 of Section 3, Town 4 North, Range 1 West, Meridian Township, Ingham County, Michigan and that the streets as shown on said plat are hereby dedicated to the use of the public.

Signed and Sealed in Presence of

Andrew Logel
G. Gordon Madsen
Jessie Logel
Frank J. Bliska

STATE OF MICHIGAN } ss
County of Ingham

On this 11th day of May, 1957, before me a Notary Public in and for said county, personally came the above named Andrew Logel and Jessie Logel his wife, known to me to be the persons who executed the above dedication, and acknowledged the same to be their free act and deed.

G. Gordon Madsen Notary Public Ingham County, Michigan
My Commission expires Dec. 4 - 59

COUNTY ROAD COMMISSION

This plat has been examined and was approved on the 15th day of May, 1957 by the Ingham County Board of Road Commissioners

Ward Vicary Chairman
Ray B. Mace Member
LeRoy D. Bunckel Member

COUNTY PLAT BOARD APPROVAL

This plat was approved on the 24th day of September, 1957, by the Ingham County Plat Board.

Miss Carl Humphrey Register of Deeds
Miss Bell Humphrey County Clerk
Laurence D. Parker County Treasurer
Gerald L. Graham County Drain Comm.

MUNICIPAL APPROVAL

This plat was approved by the Township Board of the Township of Meridian at a meeting held Sept. 18, 1957, and that the width of lots is in compliance with requirements of Section 30, Act 172, of 1929, as amended.

C. B. Robinson Clerk
C. B. Robinson

This plat was approved by the Meridian Township Zoning Board at a meeting held Sept. 18, 1957.

W. E. Williams Chairman
W. E. Williams

COUNTY TREASURER'S CERTIFICATE

Section 135, Act 206, 1893, as amended - Sec. 211, 135, C.L. 1948
Office of County Treasurer, Ingham County.

I hereby certify, That there are no tax liens or titles held by the State on the lands described herein, and that there are no tax liens or titles held by individuals on said lands, for the five years preceding the day of recording of this plat, 1957, and that the taxes for said period of five years are paid, as shown by the records of this office.

This certificate does not apply to taxes, if any, now in process of collection by township, city or village collecting officers.

Laurence D. Parker County Treasurer

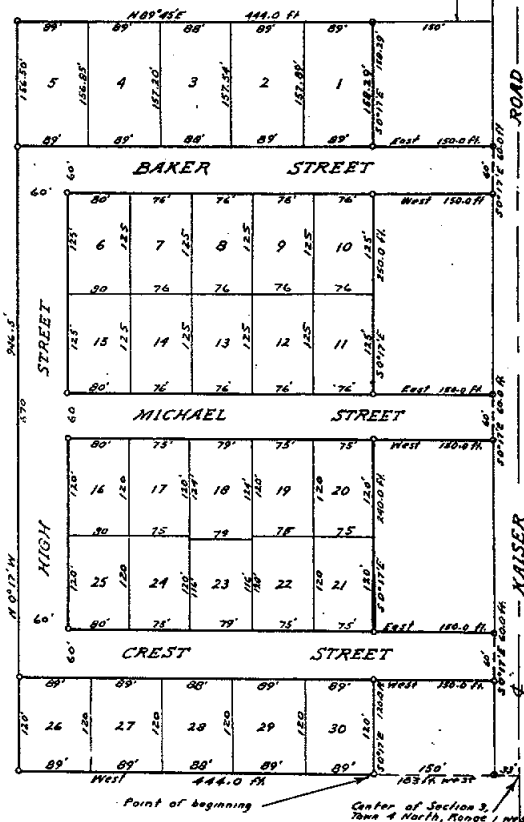
Laurence D. Parker
I hereby certify this copy to a true copy of map or plat forwarded the Register of Deeds for recording.
Date September 24, 1957
FILED IN AUDITOR GENERAL'S DEPT.
Date September 26, 1957
EXAMINED AND APPROVED
Date September 24, 1957
By Frank J. Bliska
Notary Public

COPY
Register's Office
Plat Logel Subdivision
was Recorded this 24th day of Sept. A.D. 1957 at 3:53 P.M. in Liber 34 of plats
at Page 17
Miss Carl Humphrey

TOWNER ROAD

Scale: 1 inch = 100 feet

Note: All dimensions are in feet and decimals thereof.



SURVEYOR'S CERTIFICATE

I hereby certify that the plat hereon delineated is a correct one and that permanent metal monuments consisting of bars not less than one-half inch in diameter and 36 inches in length, encased in concrete cylinder of least 8 inches in diameter and 36 inches in depth have been placed at points marked thus (o) as hereon shown at all angles in the boundaries of the land platted, at all the intersections of line of streets and of the intersections of line of streets with the boundaries of the plat as shown on said plat.

Laurence J. Hendryx Registered Land Surveyor
La Verne J. Hendryx

DESCRIPTION

The land embraced in the annexed plat of Logel Subdivision a part of the N.W. 1/4 of Section 3, Town 4 North, Range 1 West, Meridian Township, Ingham County, Michigan is described as follows: Commencing at a point 103.0 ft. West from the center of Section 3, Town 4 North, Range 1 West, Meridian Township, Ingham County, Michigan, thence West 44.0 ft., thence N 0° 17' W 94.5 ft., thence S 0° 17' E 40.0 ft., thence East 150.0 ft., thence S 0° 17' E 150.0 ft., thence East 150.0 ft., thence S 0° 17' E 60.0 ft., thence West 150.0 ft., thence S 0° 17' E 150.0 ft., thence East 150.0 ft., thence S 0° 17' E 120.0 ft. to the point of beginning. Consisting of 30 lots numbered 1 to 30 inclusive.

DEDICATION

Signed and Sealed in Presence of

4. Joseph K. Bismuth
 6 MADISON AVE
Baruch J. Bismuth
 FRANK J. BISMUTH

} Andrew Logg
 1000 10th St
Joseph Logg
 1000 10th St

STATE OF MICHIGAN } ss
County of Ingham

On this 14th day of May, 1957, before me a Notary Public in and for said county, personally came the above named Andrew Logel and Jessie Logel, his wife, known to me to be the persons who executed the above dedication, and acknowledged the same to be their free act and deed.

E. Adolph Haiselrich
E. ADOLPH HAISELRICH Notary Public Ingham County, Michigan
My Commission expires *Nov. 4 - 59*

COUNTY ROAD COMMISSION

This plat has been examined and was approved on the
12 day of April 1957 by the Ingham
County Board of Road Commissioners

<i>Hard Vicary</i>	Chairman
Ward Vicary	
<i>Ray B. Moore</i>	Member
Ray B. Moore	
<i>Lofby D. Bunckel</i>	Member
Lofby D. Bunckel	

COUNTY PLAT BOARD APPROVAL

This plat was approved on the 24th day of September, 1957, by the Ingham County Plat Board.

Miss Geraldine Huggins
 Register of Deeds
 J. Ross McIlhenny
 County Clerk
 Lawrence S. Parker
 County Treasurer
 Gerald L. Graham
 County Drain Comm.

MUNICIPAL APPROVAL

This plat was approved by the Township Board of the Township of Meridian at a meeting held Sept 22, 1927 and that the width of lots is in compliance with requirements of Section 30, Act 172, of 1923, as amended.

C. B. Robinson Clerk
C. B. Robinson

This plan was approved by the Meridian Township Zoning Board at a meeting held SEPT. 12, 1957

~~W. E. Williams~~ Chairman
W. E. Williams

COUNTY TREASURER'S CERTIFICATE

Section 135, Act 206, 1893, as amended - Sec. 211.135, C.L. 1948
Office of County Treasurer, Ingham County.

I hereby certify, That there are no tax liens or titles held by the State on the lands described hereon, and there are no tax liens or titles held by individuals on said lands, for the five years preceding the 1st day of September 1937 and that the taxes for said period of five years are paid, as shown by the records of this office.

This certificate does not apply to taxes, if any, now in process of collection by township, city or village collecting officers.

Laurence Starker County Treasurer

I hereby certify this copy is a true copy of map or plat forwarded the Register of deeds for recording.

Date September 4, 1957
FILED IN AUDITOR GENERAL'S DEPT.

Date: September 26, 1957
EXAMINED AND APPROVED

September 24, 1957.

D. J. MacFarlane

COPY

Register's Office
Sebastian County

Plant Lagotis Sp.

was Recorded this 24th
Sept. A.D. 1957 at

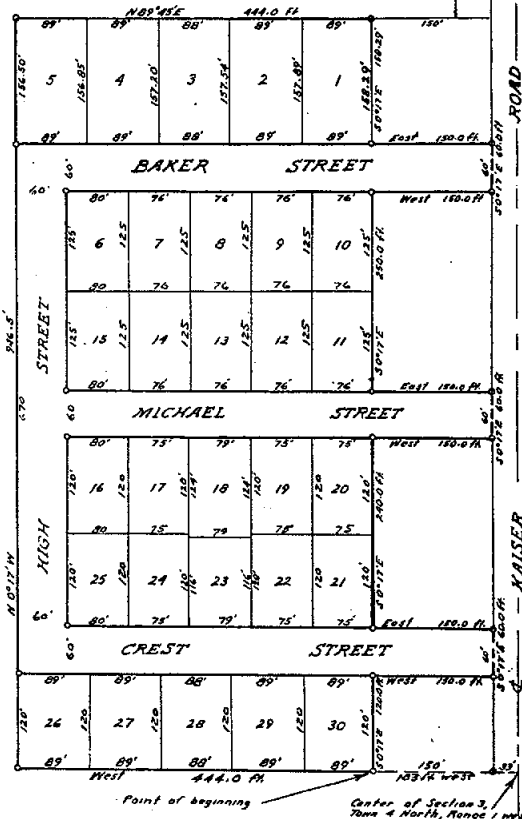
of M. In Liber 21 of
on Page 14.

ORIGINAL ON FILE

TOWNER ROAD

Scale : 1 inch = 100 feet

Note: All dimensions are in feet and decimals thereof.



SURVEYOR'S CERTIFICATE

I hereby certify that the plat hereon delineated is a correct one and that the same contains metal monuments consisting of bars not less than one-half inch in diameter, each of which is 48 inches in length, encased in a concrete cylinder of at least 4 inches in diameter, and 36 inches in depth have been placed at points marked thus (o), as thereon shown at all angles in the boundaries of the land as thereon delineated, at all intersections of line of streets and of the intersection of said plat of streets with the boundaries of the plat as shown on said plat.

Lavina J. Hendryx Registered Land Surveyor
La Verne J. Hendryx

DESCRIPTION

The land embraced in the aforesaid plat of 2.0621
Subdivision a part of the N.W. 1/4 of Section 3, Town 8
North, Range 10 East, Township 10 North, Cass County,
Michigan is described as follows: Beginning at
a point 120.0 ft. West from the center of Section 3, Town 8 North,
Range 10 East, Township 10 North, Cass County, Michigan,
West 449.0 ft., thence N 61° 10' W 965.5 ft., thence N 88° 45' E 144.0 ft.,
thence S 88° 45' E 144.0 ft., thence S 61° 10' W 965.5 ft.,
thence West 150.0 ft., thence S 30° 15' E 230.0 ft., thence East 150.0 ft.,
thence S 30° 15' E 230.0 ft., thence East 150.0 ft., thence S 17° 15' E 490.0 ft.,
thence East 150.0 ft., thence S 17° 15' E 490.0 ft., thence S 30° 15' E 230.0 ft.,
thence S 30° 15' E 230.0 ft. to the point of beginning. Consisting of

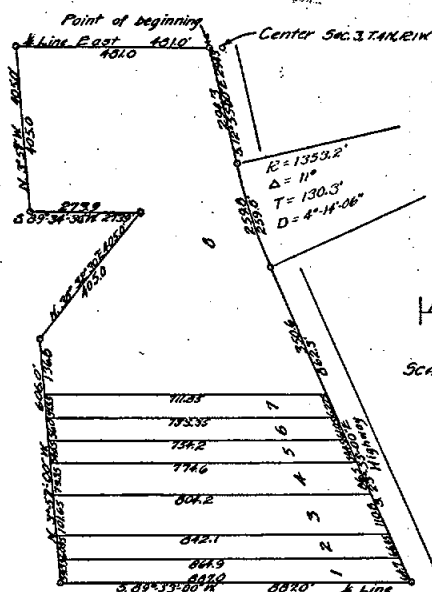
SUPERVISOR'S PLAT NO. 4, MERIDIAN TWP.

A SUBDIVISION OF A PART OF THE N.E. $\frac{1}{4}$ OF THE S.W. $\frac{1}{4}$
SEC. 3, T.4N., R.1W., INGHAM CO., MICHIGAN.

RECEIVED DEEDS, 1927
A TRUE COPY OF THE
FORWARDED TO THE
FOR RECORDING
CLERK
June 9, 1927
J. L. Haver

Superior's Office
Ingham County, Mich.
Plat of
Superior's Plat No. 4
Recorded this 11th day of
June A.D. 1927
on Page 0
H. E. Leonard
Register of Deeds
INGHAM CO., MICH.

June 7, 1927
J. L. Haver



DESCRIPTION

The land embraced in the annexed plat of Supervisor's Plat No. 4, Meridian Twp. a subdivision of a part of the N.E. $\frac{1}{4}$ of the S.W. $\frac{1}{4}$ of Sec. 3, T.4N., R.1W., Ingham Co., Michigan is described as follows: - Commencing at a point 33 ft. West of the center of Sec. 3, T.4N., R.1W., thence S. 12° 55' 00" E. 294.3 ft; thence to the left on a curve with a radius of 1353.2 ft. 259.8 ft; thence S. 23° 55' 00" E. 662.3 ft; to the E. and W. $\frac{1}{2}$ Line to the S.W. $\frac{1}{4}$, Sec. 3, T.4N., R.1W., thence S. 09° 53' 00" W. on said $\frac{1}{2}$ Line 687.0 ft; thence N. 3° 57' 00" W. 606.0 ft; thence N. 30° 32' 00" E. 405.0 ft; thence S. 09° 53' 00" W. 73.9 ft; thence N. 55° 57' 00" E. 405.0 ft; to the E. and W. $\frac{1}{2}$ Line Sec. 3, T.4N., R.1W., thence E. on said $\frac{1}{2}$ Line 481.0 ft to the place of beginning.

FILED IN AUDITOR GENERAL'S DEPT.
June 10, 1927
J. L. Haver
FILED IN AUDITOR GENERAL'S DEPT.

DEDICATION

Know All Men By These Presents, That I, John Ferguson Supervisor of the Township of Meridian, County of Ingham, State of Michigan, by virtue of authority in me vested by Section 5350, Compiled Laws of 1915, as amended, having been duly authorized by the Township Board of the Township of Meridian have caused the land described in the annexed plat to be surveyed laid out and platted, to be known as "Supervisor's Plat No. 4, Meridian Twp." a subdivision of a part of the N.E. $\frac{1}{4}$ of the S.W. $\frac{1}{4}$, Sec. 3, T.4N., R.1W., INGHAM CO., MICHIGAN, and that the streets and alleys as shown are hereby dedicated to the use of the public.

John Ferguson
(Seal)
Supervisor of the township
of Meridian

Witnesses:
1. E. M. Oltchell
2. J. L. Haver

ACKNOWLEDGMENT

STATE OF MICHIGAN) ss.
County of Ingham
On this 10th day of May A.D. 1927 before me, a Notary Public in and for said county, personally came the above named John Ferguson, Supervisor of the Township of Meridian, known to me to be the person who executed the above dedication and acknowledged the same to be his free act and deed as such supervisor.

J. L. Haver
Notary Public in and for Ingham Co.
My Commission expires July 14, 1928

SURVEYOR'S CERTIFICATE

I hereby certify, that the plat herein delineated is a correct one, and that permanent metal monuments of not less than one inch in diameter and fifteen inches in length set in a concrete base at least four inches in diameter and forty-eight inches in depth have been placed at points marked thus (o) as thereon shown at all angles in the boundaries of the land platted, at all the intersections of streets and at the intersections of streets with the boundaries of the plat as shown on said plat.

Frank N. Bateman
Registered Surveyor

CERTIFICATE OF MUNICIPAL APPROVAL

This plat was approved by the Township Board of the Township of Meridian at a meeting held May 25, 1927

J. L. Haver
Clerk

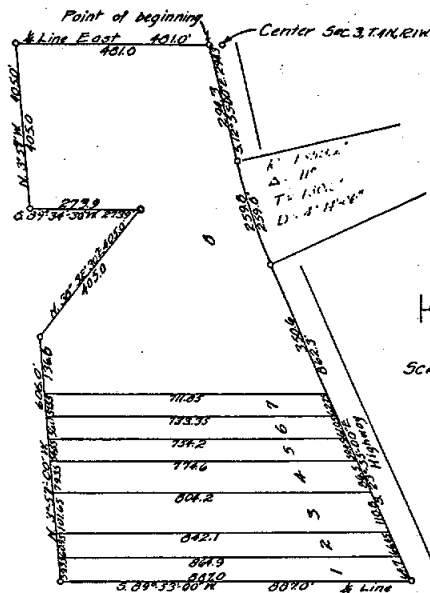
CERTIFICATE OF APPROVAL BY COUNTY BOARD

This plat was approved on the 8th day of June 1927

L. B. McArthur
C. Ross Hilliard
Hubert R. Bullen
Judge of Probate
County Clerk
County Treasurer

SUPERVISOR'S PLAT NO. 4, MERIDIAN TWP.

A SUBDIVISION OF A PART OF THE N.E. $\frac{1}{4}$ OF THE S.W. $\frac{1}{4}$
SEC. 3, T.4N., R.1W., INGHAM CO., MICHIGAN



DESCRIPTION

The land embraced in the annexed plat of Supervisor's PLAT No. 4, Meridian Twp., a subdivision of a part of the N.E. $\frac{1}{4}$ of the S.W. $\frac{1}{4}$ of SEC. 3, T.4N., R.1W., INGHAM CO., MICHIGAN is described as follows:— Commencing at a point 33 ft. West of the center of Sec. 3, T.4N., R.1W., thence S. 12° 55' 00" E. 294.3 ft. thence to the left on a curve with a radius of 1353.2 ft. 239.0 ft. thence S. 23° 55' 00" E. 862.3 ft. to the E. and W. $\frac{1}{2}$ Line to the S.W. $\frac{1}{4}$, Sec. 3, T.4N., R.1W., thence S. 89° 53' 00" W. on said $\frac{1}{2}$ Line 6070 ft. thence N. 3° 57' 00" W. 606.0 ft. thence N. 30° 32' 30" E. 405.0 ft. thence S. 89° 54' 30" W. 73.9 ft. thence N. 3° 57' 00" E. 405.0 ft. to the E. and W. $\frac{1}{2}$ Line Sec. 3, T.4N., R.1W., thence E. on said $\frac{1}{2}$ Line 4010 ft. to the place of beginning.

FILED IN THE PUBLIC RECORDS OF THE
June 10-1927
J. L. Hume

DEDICATION

Know All Men By These Presents, That I, John Ferguson Supervisor of the Township of Meridian, County of Ingham, State of Michigan, by virtue of authority in me vested by Section 5350, Compiled Laws of 1915, as amended, having been duly authorized by the Township Board of the Township of Meridian have caused the land described in the annexed plat to be surveyed laid out and platted, to be known as "Supervisor's Plat No. 4, Meridian Twp." a subdivision of a part of the N.E. $\frac{1}{4}$ of the S.W. $\frac{1}{4}$, Sec. 3, T.4N., R.1W., INGHAM CO., MICHIGAN, and that the streets and alleys as shown are hereby dedicated to the use of the public.

Witnesses:
J. M. Oltchell
R. J. Hume

John Ferguson
(Seal)
Supervisor of the Township
of Meridian

ACKNOWLEDGMENT

STATE OF MICHIGAN) ss.
County of Ingham

On this 10th day of June AD 1927 before me, a Notary Public in and for said county, personally came the above named John Ferguson, Supervisor of the Township of Meridian known to me to be the person who executed the above dedication and acknowledged the same to be his free act and deed as such supervisor.

Notary Public in and for Ingham Co.
My Commission expires July 1, 1928

SURVEYOR'S CERTIFICATE

I hereby certify, that the plat hereon delineated is a correct one, and that permanent metal monuments of not less than one inch in diameter and fifteen inches in length set in a concrete base at least four inches in diameter and forty-eight inches in depth have been placed at points marked thus (o) as thereon shown at all angles in the boundaries of the land platted, at all the intersections of streets and at the intersections of streets with the boundaries of the plat as shown on said plat.

Francis W. Hume
Registered Surveyor

CERTIFICATE OF MUNICIPAL APPROVAL

This plat was approved by the Township Board of the Township of Meridian at a meeting held June 10, 1927

J. L. Hume
Clerk

CERTIFICATE OF APPROVAL BY COUNTY BOARD

This plat was approved on the 5th day of June 1927

J. L. Hume
C. Ross Hume
Hubert R. Hume
Judge of Probate
County Clerk
County Treasurer

"PLEASANT ACRES"
 SUB OF PART OF E $\frac{1}{2}$ OF
 SECTION 9 T4N R1W.
 MERIDIAN TOWNSHIP
 INGHAM COUNTY
 MICHIGAN.

Sheet 2 of 2 Sheets.

DEDICATION

KNOW ALL MEN BY THESE PRESENTS, that we.....

Ora L. Buell, and
 Winifred K. Buell, his wife,
 Orla V. Elliott and
 Exie D. Elliott, his wife

as proprietors, have caused the land embraced in the annexed plat to be surveyed, laid out and platted, to be known as "PLEASANT ACRES" Subdivision of Part of E. $\frac{1}{2}$ of Section 9, T. 4 N., R. 1 W., Meridian Township, Ingham County, Michigan and that the streets and alleys as shown on said plat are hereby dedicated to the use of the public.

Signed and Sealed in the presence of

Alvin M. Trosch
 THOMAS M. ROSS (Witness)

Ora L. Buell
 Ora L. Buell (L.S.)

Winifred K. Buell
 Winifred K. Buell (L.S.)

Orla V. Elliott
 Orla V. Elliott (L.S.)

Exie D. Elliott
 Exie D. Elliott (L.S.)

ACKNOWLEDGMENT

STATE OF MICHIGAN

County of Ingham

On this 22nd day of Feb., 1946, before me,

a Notary Public in and for said County, personally came the above named

Ora L. Buell, and

Winifred K. Buell, his wife,

Orla V. Elliott and

Exie D. Elliott, his wife

known to me to be the persons who executed the above dedication, and acknowledged the same to be their free act and deed.

R. J. Robb
 Notary Public Ingham County
 My Commission expires, Feb. 1, 1947.

DESCRIPTION OF LAND PLATTED

The land embraced in the annexed plat of "PLEASANT ACRES" Subdivision of Part of E. $\frac{1}{2}$ of Section 9, T. 4 N., R. 1 W., Meridian Township, Ingham County, Michigan

is described as follows: Beginning at the center of Section 9, T. 4 N., R. 1 W., Meridian Township, Ingham County, Michigan. Thence S. 1° 30' W. 2599.9 feet; S. 89° E. 1069.9 feet; N. 1° 30' E. 250.0 feet; S. 89° E. 217.0 feet; N. 1° 30' E. 1061.5 feet; S. 89° E. 1381.8 feet; N. 1° 20' E. 379.8 feet; N. 89° W. 222.75 feet; N. 1° 20' E. 549.0 feet; S. 88° 53' E. 140.25 feet; N. 1° 30' E. 362.5 feet; S. 88° E. 62.5 feet; N. 1° 20' E. 860.0 feet; N. 89° W. 1392.5 feet; N. 1° 30' E. 964.0 feet; N. 89° W. 1290.5 feet; S. 1° 30' W. 1327.5 feet to the place of beginning.

Recorder's Office

Ingham County

Plat of "Pleasant Acres"

Meridian Township

was recorded this 22th

April, A.D. 1946, at 10:30

A.M. in 12

to Page 50-51

at 10:30

at 10:30

at 10:30

at 10:30

at 10:30

at 10:30

at 10:30

at 10:30

at 10:30

at 10:30

at 10:30

at 10:30

at 10:30

NOTARY CERTIFICATE
 I HEREBY CERTIFY THAT THIS COPY IS
 A TRUE COPY OF THE ORIGINAL
 RECORD OF THE RECORDS OF RECORDS
 OF RECORDS

Mayme Jewell Brady
 Mayme Jewell Brady

Examined and Approved
Mayme Jewell Brady
 Mayme Jewell Brady

FILED IN AUDITOR GENERAL'S DEPT.
Mayme Jewell Brady
 Mayme Jewell Brady

SURVEYOR'S CERTIFICATE

I hereby certify that the plat hereon delineated is a correct one and that permanent metal monuments consisting of bars not less than one-half inch in diameter and 48 inches in length, or shorter bars of not less than one-half inch in diameter lapped over each other at least 6 inches with an over-all length of not less than 48 inches, encased in a concrete cylinder of at least 6 inches in diameter and 48 inches in depth have been placed at points marked thus (.....) at the corners of all angles in the boundaries of the land platted, at all the intersections of streets, intersections of alleys, or at streets and alleys, and at the intersections of streets and alleys with the boundaries of the plat as shown on said plat.

R. J. Robb
 R. J. Robb Registered Land Surveyor

APPROVAL BY BOARD OF COUNTY ROAD COMMISSIONERS

This plat has been examined and was approved on the 2nd day of April, 1946 by the Ingham County Board of Road Commissioners.

Leroy D. Duncel
 Leroy D. Duncel (Chairman)

Guy C. Hull
 Guy C. Hull (Member)

Willard N. Sweeney
 Willard N. Sweeney (Member)

MUNICIPAL APPROVAL

This plat was approved by the Township Board of the Meridian Township at a meeting held April 2, 1946.

Clarence B. Robinson
 Clarence B. Robinson (Chair)

APPROVAL BY COUNTY BOARD

This plat was approved on the 3rd day of April, 1946.

Edith B. Hilliard
 Edith B. Hilliard (County Clerk)

Lytle B. Austin
 Lytle B. Austin (County Treasurer)

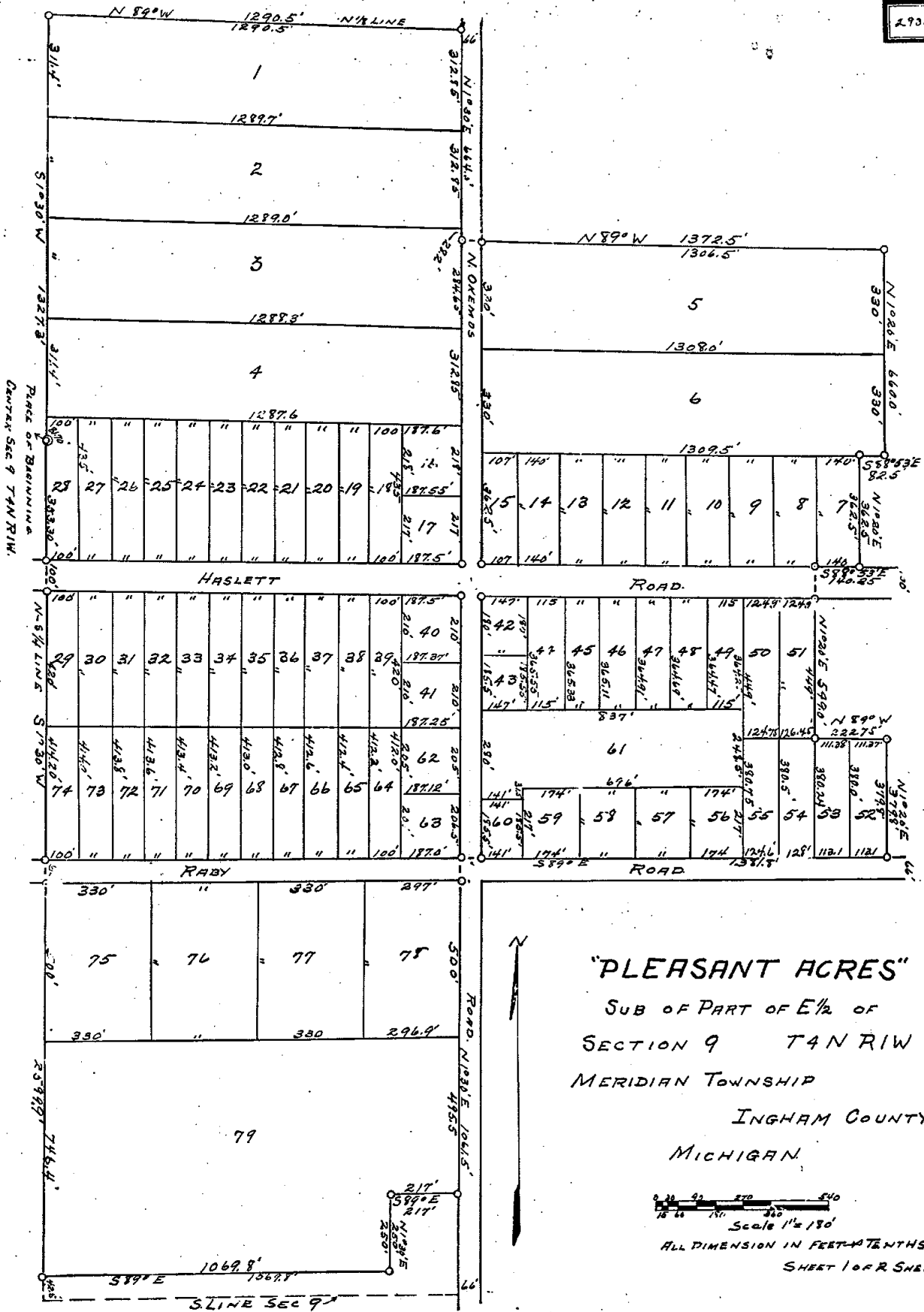
COUNTY TREASURER'S CERTIFICATE

Office of County Treasurer, Ingham County. I hereby certify that there are no tax liens or taxes held by the State on the lands described hereon, and that there are no tax liens or taxes held by individuals on said lands, for the five years preceding the 2nd day of April, 1946, and that the taxes for said period of five years are all paid, as shown by the records of this office, except:

This certificate does not apply to taxes now in process of collection by township, city or village collecting agent.

Lytle B. Austin
 Lytle B. Austin (County Treasurer)

29350



SLEEPY HOLLOW

A SUBDIVISION OF A PART OF THE
NW 1/4 OF THE NE 1/4 OF SECTION 9, T4N,
R1W, MERIDIAN TOWNSHIP, INGHAM COUNTY
MICHIGAN

46082

This plat was approved by the Planning Commission
of the Charter Township of Meridian on the 9th
day of September, 1963.

John W. Knecht
John W. Knecht, Jr., Chairman

COUNTY TREASURER'S CERTIFICATE

Office of County Treasurer, Ingham County.
I hereby certify, that there are no tax liens or titles held by the State on the lands described herein, and that there are no tax liens or titles held by individuals on said lands, for the five years preceding the 23rd day of September, 1963 and that the taxes for said period of five years are all paid, as shown by the records of this office.

Harry A. Spenny
Harry A. Spenny (County Treasurer)

APPROVAL BY BOARD OF COUNTY ROAD COMMISSIONERS

This plat has been examined and was approved on the 9th day of September, 1963, by the Ingham County Board of Road Commissioners.

Leroy M. Dunkel (Chairman)
E. G. Brown (Member)
C. E. Paffenberger (Member)

APPROVAL BY COUNTY PLAT BOARD

This plat was approved on the 24th day of September, 1963, by the Ingham County Plat Board.

Mia Bell Humphrey (County Register of Deeds)
G. Ross Hilliard (County Clerk)
Harry A. Spenny (County Treasurer)
Gerald L. Grogan (County Drain Commissioner)

DEDICATION

KNOW ALL MEN BY THESE PRESENTS, that we, Louis J. Ryde and George F. Ryde, copartners, doing business as Ryde Construction Company.

as proprietors, have caused the land embraced in the annexed plat to be surveyed, laid out and platted, to be known as SLEEPY HOLLOW, a subdivision of a part of the NW 1/4 of the NE 1/4 of Section 9, T4N, R1W, Meridian Township, Ingham County, Michigan.

and that the streets and lanes as shown on said plat are hereby dedicated to the use of the public.

Signed and Sealed in the presence of
Louis J. Ryde (L.S.)
George F. Ryde (G.S.)

Harold E. Barnard (Witness)
George F. Ryde (Copartner)
doing business as
Ryde Construction Company

ACKNOWLEDGMENT

STATE OF MICHIGAN
County of Ingham

On this 24th day of August, 1964, before me,
a Notary Public in and for said County, personally came the above named Louis J. Ryde and George F. Ryde, copartners, doing business as Ryde Construction Company, known to me to be the persons who executed the above dedication, and acknowledged the same to be their free act and deed.

Harold E. Barnard
Notary Public in and for said County
My Commission expires August 22, 1964

DESCRIPTION OF LAND PLATTED

The land embraced in the annexed plat of SLEEPY HOLLOW, a subdivision of a part of the NW 1/4 of the NE 1/4 of Section 9, T4N, R1W, Meridian Township, Ingham County, Michigan, is described as follows:
Commencing at a point on the north line of Section 9, T4N, R1W, Meridian Township, Ingham County, Michigan, which is 310.40 feet East of the NE corner of said Section 9; thence East 697.50 feet on the north line of said Section 9; thence S00°11'W 280.00 feet; thence East 171.59 feet; thence S00°00'W 270.00 feet; thence West 90.00 feet; thence S00°00'W 250.00 feet; thence West 1031.24 feet; thence N00°11'00"E 839.01 feet; thence East 310.00 feet; thence N00°11'E 431.00 feet to the place of beginning. This plat consists of 23 lots.

SURVEYOR'S CERTIFICATE

I hereby certify that the plat herein delineated is a correct one and that permanent metal monuments consisting of bars not less than one-half inch in diameter and 36 inches in length, or shorter bars of not less than one-half inch in diameter lapped over each other at least 6 inches with an over-all length of not less than 36 inches, encased in a concrete cylinder at least 4 inches in diameter and 36 inches in depth have been placed at points marked thus (O) as thereon shown at all angles in the boundaries of the land platted, at all the intersections of streets, intersections of alleys, or of streets and alleys, and at the intersections of streets and alleys with the boundaries of the plat as shown on said plat.

Fred N. White
Fred N. White
Registered Land Surveyor Professional Engineer

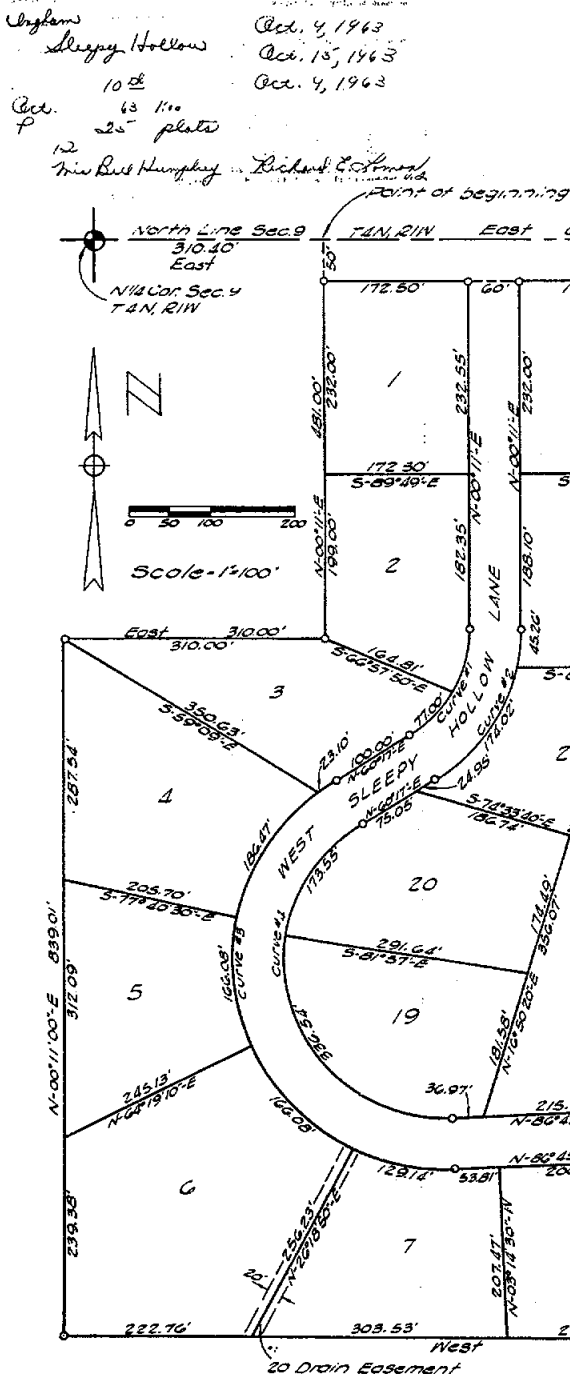
CERTIFICATE OF MUNICIPAL APPROVAL

This plat was approved by the Township Board of the Charter Township of Meridian at a meeting held on the 9th day of September, 1963, and is in compliance with Section 19a, and that the width of lots conform with the requirements of Section 30, Act 172, of 1929, as amended.

Morse G. Jury
Morse G. Jury, Clerk

Note: All dimensions on this plat are shown in feet and decimals thereof.
All curve dimensions are arc measurements.

CURVE NO.	RADIUS	Δ	T	CHORD BEHIND	CHORD LEAST
1	149.95	60°03'00"	86.03	5-30'10.00"-N	19.03'
2	209.05	60°00'00"	130.94	5-30'10.00"-N	209.36'
3	250.37	153°31'25"	100.27	V-5'25.50"-N	137.43'
4	190.37	153°31'25"	80.92	N-16'28.40"-N	370.02'
5	120.78	74°46'50"	92.31	5-49'22.00"-N	136.53'
6	180.78	74°46'50"	138.17	5-49'22.00"-N	219.55'
7	226.183	11°47'45"	233.65	5-00'03.50"-N	463.83'
8	232.183	11°47'45"	239.65	5-00'03.50"-N	477.16'



WOOD CREEK SUBDIVISION

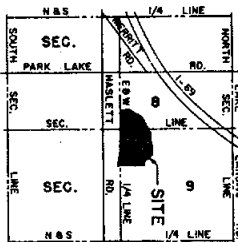
PART OF THE N.E. 1/4 OF SECTION 8 AND PART OF THE WEST 1/2 OF SECTION 9,
T.4N, R.1W, MERIDIAN TOWNSHIP, INGHAM COUNTY, MICHIGAN.

SCALE: 0 50 100 200
1"=80'



CURVE NUMBER	RADIUS	ARC LENGTH	CENTRAL ANGLE	CHORD BEARING	CHORD LENGTH
1	1266.92	343.32	15°31'39"	N 80°30'55"W	342.27
2	1326.92	153.38	06°37'23"	N 76°03'49"W	153.30
3	1457.0	145.70	06°17'29"	N 85°07'59"W	145.50
4	465.50	269.44	33°08'51"	N 71°41'48"W	269.80
5	405.50	234.71	33°08'51"	N 71°41'48"W	231.45
6	180.00	304.13	96°48'29"	S 08°42'37"E	269.23
7	120.00	202.75	18°54'31"	S 51°38'53"W	179.46
8	540.00	187.63	19°54'31"	S 51°38'53"W	186.69
9	480.00	166.79	19°54'31"	S 51°38'53"W	294.22
10	210.88	182.00	30°25'47"	N 76°49'02"E	110.69
11	150.88	80.13	30°25'47"	N 76°49'02"E	79.20
12	157.79	83.80	30°25'47"	S 13°10'56"E	82.82
13	217.9	115.67	30°25'47"	S 13°10'56"E	114.31

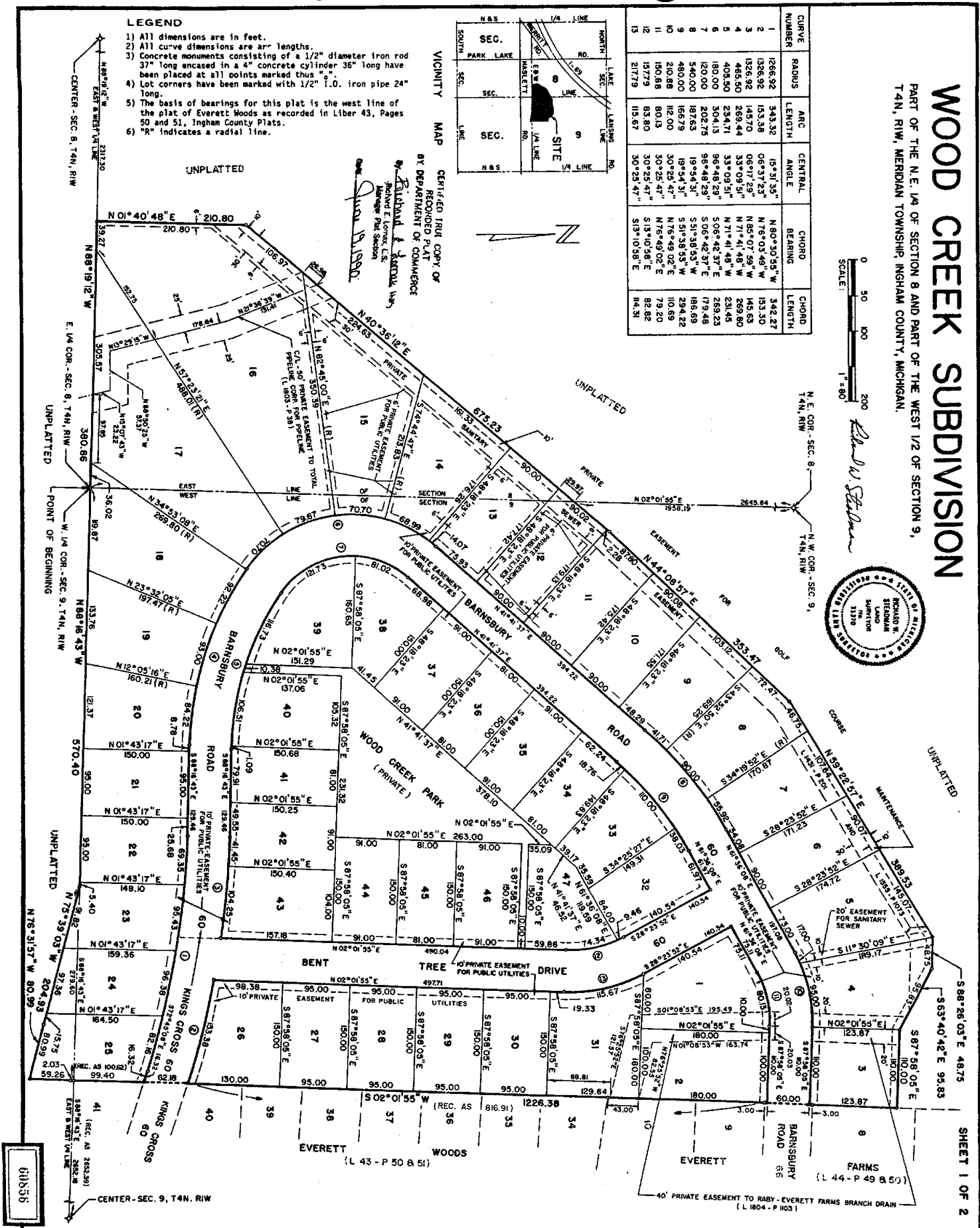
VICINITY MAP



CERTIFIED TRUE COPY OF
RECORDED PLAT
BY DEPARTMENT OF COMMERCE
Richard M. Steinhilber, L.S.
Surveyor
June 19, 1990

LEGEND

- All dimensions are in feet.
- All curve dimensions are arc lengths.
- Concrete monuments consisting of a 1/2" diameter iron rod 37" long encased in a 4" concrete cylinder 36" long have been placed at all points marked thus "C".
- Lot corners have been marked with 1/2" I.O. iron pipe 24" long.
- The basis of bearings for this plat is the west line of the plat of Everett Woods as recorded in Liber 43, Pages 50 and 51, Ingham County Plats.
- "R" indicates a radial line.



61856

SURVEYOR'S CERTIFICATE

I, Richard W. Steadman, Surveyor, certify:

That I have surveyed, divided, and mapped the land shown on this plat described as follows:

WOOD CREEK SUBDIVISION, Part of the NE 1/4 of Section 8 and Part of the West 1/2 of Section 9, T4N, R1W, Meridian Township, Ingham County, Michigan, described as: beginning at the Quarter Corner common to Sections 8 and 9; thence N89°19'12"W 380.86 feet along the E-W 1/4 line of Section 8; thence N01°40'48"E 210.60 feet to the intersection of a 30 foot sanitary sewer easement (rec. L130-12-109-101723); thence along said easement (rec. L130-12-109-101723) N40°36'12"E 679.23 feet, S44°08'57"E 353.47 feet, S63°40'42"E 35.83 feet, and S89°53'03"E 48.75 feet, thence S63°40'42"E 95.83 feet, thence S87°38'03"E 100.00 feet to the west line of and of Everett Farm (rec. L44-1-149 B 50); thence S02°01'55"W along said line and the west line of the plot of Everett Woods (rec. L43-1-P20 B 31) 1226.39 feet; thence N76°51'57"W 80.99 feet, thence N75°59'03"W 204.93 feet to a point on the E-W 1/4 line of Section 8; thence N89°19'43"W 570.40 feet to the point of beginning, containing 24.450 acres more or less, and 47 lots numbered 1 through 47 inclusive and 1 private park named Wood Creek Park;

That I have made such survey, land division, and plat by the direction of the owners of said land;

That such plat is a correct representation of all the exterior boundaries of the land surveyed and the subdivision of it;

That the required monuments and lot markers have been located in the ground or that survey has been deposited with the municipality, as required by Section 125 of the Act;

That the accuracy of the survey is within the limits required by Section 126 of the Act;

That the hearings shown on the plat are expressed as required by Section 126(3) of the Act and explained in the legend.

R. W. STEADMAN & ASSOCIATES, INC.
3000 W. St. Joseph Street
Lansing MI 48917

Richard W. Steadman
Richard W. Steadman, President
Licensed Land Surveyor No. 11370
December 18, 1989



COUNTY TREASURER'S CERTIFICATE

The records in my office show no unpaid taxes or special assessments for the five years preceding Jan. 5, 1990, involving lands included in this plat.

Donald R. Moore
Donald R. Moore, County Treasurer
Ingham County

COUNTY DRAIN COMMISSIONER'S CERTIFICATE

Approved on January 8, 1990, as complying with Section 192 of Act 288, P.A. 1967 and the applicable rules and regulations published by my office in the County of Ingham.

George L. Griffiths
George L. Griffiths, Drain Commissioner
Ingham County

WOOD CREEK SUBDIVISION

PART OF THE N.E. 1/4 OF SECTION 8 AND PART OF THE WEST 1/2 OF SECTION 9, T4N, R1W, MERIDIAN TOWNSHIP, INGHAM COUNTY, MICHIGAN.

PROPRIETOR'S CERTIFICATE

Atlantic Development Company, a corporation duly organized and existing under the laws of the State of Michigan, by Gerald B. Memusa, President, as proprietor, has caused the land to be surveyed, divided, mapped, and dedicated as represented on this plat, and that the streets are for the use of the public; that the public utility easements are private easements and that all other easements are for the use of the lot owners of this subdivision.

WITNESSES:

Ronald S. Cross
Ronal S. Cross
Witness

Gerald B. Memusa
Gerald B. Memusa, President of
Atlantic Development Company, General Partner

Charlotte A. Yarnall
Charlotte A. Yarnall
Witness

ACKNOWLEDGEMENT

STATE OF MICHIGAN) S.S.
Ingham County)

Personally came before me this 18th day of December, 1989, Atlantic Development Company, general partner of the above named limited partnership, by Gerald B. Memusa, President, to me known to be the person who executed the foregoing instrument, and to me known to be the general partner and acknowledged that he executed the foregoing instrument as such general partner as the true act and deed of said limited partnership.

My commission expires:
September 24, 1990

Charlotte A. Yarnall
Charlotte A. Yarnall, Notary Public
Ingham County, Michigan

CERTIFICATE OF COUNTY ROAD COMMISSIONERS

Approved on January 18, 1990, as complying with Section 183 of Act 288, P.A. of 1967, and the applicable published rules and regulations of the Board of Road Commissioners of Ingham County.

Michael B. Farrell
Michael B. Farrell, Chair

Thomas H. Mitchell
Thomas H. Mitchell, Vice Chair

David O. Shattlem
David O. Shattlem, Commissioner

CERTIFICATE OF MUNICIPAL APPROVAL

I certify that this plat was approved by the Township Board of Meridian Township at a meeting held January 8, 1990, and was reviewed and found to be in compliance with Act 288, P.A. of 1967; that public sewer services and public water services have been installed and are ready for connection; and that survey has been posted to insure the installation of monuments and lot markers within a period of one year from the above approval date.

Virginia L. Miller
Virginia L. Miller, Meridian Township Clerk

COUNTY PLAT BOARD CERTIFICATE

This plat has been reviewed and is approved by the Ingham County Plat Board on January 18, 1990, and the Plat Board's applicable rules and regulations.

Paula Johnson
Paula Johnson, Register of Deeds

Ling S. Haer
Ling S. Haer, County Clerk

Donald R. Moore
Donald R. Moore, County Treasurer

RECORDING CERTIFICATE

STATE OF MICHIGAN)
Ingham County)

This plat was received for record on this 18th day of March, 1990, A. D. 1990, and recorded in Liber 18 of Plats on pages 418.

Paula Johnson
Paula Johnson, Register of Deeds

PROPRIETOR'S CERTIFICATE

Michigan National Bank, a banking corporation duly organized and existing under the laws of the United States by John H. Lortzere, Vice President and Mark S. Allen, Second Vice President, has caused the land to be surveyed, divided, mapped and dedicated to the public utility easements as private easements, and that all other easements are for the use of the public; that the streets are for the use of the public; and that the public utility easements are private easements, and that all other easements are for the use of the public; that Wood Creek Park is a private park for the use of the lot owners of this subdivision.

Michigan National Bank
124 W. Allegan Street
Lansing, MI 48933

John H. Lortzere
John H. Lortzere, Vice President

Mark S. Allen
Mark S. Allen, Second Vice President

Forrest L. Moore
Forrest L. Moore, Witness

ACKNOWLEDGEMENT

State of Michigan) S.S.
Ingham County)

Personally came before me this 18th day of January, 1990, John H. Lortzere, Vice President, and Mark S. Allen, Second Vice President, of the above named corporation, and to me known to be the persons who executed the foregoing instrument, and to me known to be the Vice President and Second Vice President of said corporation, and acknowledged that they executed the foregoing instrument as such officers as the true act and deed of said corporation, by its authority.

My commission expires:
September 8, 1991

Forrest L. Moore
Forrest L. Moore, Notary Public
Ingham County, Michigan

WHITEHILLS LAKES NO. 6

A SUBDIVISION OF PART OF THE SOUTHWEST 1/4 AND THE NORTHEAST FRACTIONAL 1/4 OF SECTION 4, AND PART OF THE SOUTHEAST 1/4 AND THE NORTHEAST FRACTIONAL 1/4 OF SECTION 5, T4N, R1W, MERIDIAN TOWNSHIP, INGHAM COUNTY, MICHIGAN

CERTIFICATE

I, Larry A. Bryon, Surveyor certify:

That I have surveyed, divided, and mapped the land shown on this plat, described as follows:

WHITEHILLS LAKES NO. 6, a subdivision of part of the Southwest 1/4 and the Northwest Fractional 1/4 of Section 4, and the Southeast 1/4 and the Northeast Fractional 1/4 of Section 5, T4N, R1W, Meridian Township, Ingham County, Michigan, described as: commencing at the 1/4 corner common to said Sections 4 and 5; thence N01°20'14"W along the section line common to said Sections 4 and 5 a distance of 526.08 feet to the Southeast corner of Whitehills Lakes Subdivision, as recorded in Liber 39 of Pages 13-14, Ingham County Records, and the point of Beginning of this subdivision; thence S01°20'14"W containing along said section line 620.72 feet to the Southeast corner of Whitehills Subdivision 620.72 feet to the Southeast line of Whitehills Woods, as recorded in Liber 42 of Pages 45-46, Ingham County Records, thence along said Southeast line the following three courses: N58°16'48"E 206.23 feet, S70°21'27"E 160.00 feet, and N53°46'48"E 160.00 feet; thence S86°49'14"E 429.02 feet; thence S20°48'33"W 55.03 feet; thence S22°13'01"E 321.00 feet; thence S21°31'41"W 381.62 feet; thence S26°12'07"W 133.38 feet; thence S58°04'41"E 375.11 feet; thence S00°02'34"W 133.51 feet; thence S58°04'41"E 80.88 feet; thence S40°37'08"W 76.84 feet; thence S12°36'10"W 167.06 feet; thence N80°47'24"W 160.00 feet; thence S33°35'17"W 896.07 feet; thence S89°58'04"W 50.00 feet to said section line; thence East along said section line 50.00 feet to said section line; thence East along the line of Whitehills Lakes No. 5, as recorded in Liber 47 of Pages 33-34, Ingham County Records, thence N00°21'14"W along the East line and the East line of Whitehills Lakes Subdivision No. 3, as recorded in Liber 42 of Pages 19 and 20, Ingham County Records, a distance of 901.07 feet to the Southeast corner of Lot 82, Whitehills Lakes Subdivision No. 2, as recorded in Liber 40 of Pages 48 and 49, Ingham County Records, thence along the Eastern line of said Whitehills Lakes Subdivision No. 2 the following three courses: N00°21'14"W 160.43 feet, N48°07'20"E 100.10 feet, and N00°21'14"W 320.39 feet to the Southern line of said Whitehills Lakes Subdivision; thence N88°36'48"E 367.18 feet to the point of Beginning, containing 25 lots numbered 122 through 146 inclusive, 3 private parks, and 53.04 acres more or less.

That I have made such survey, land-division, and plat by the direction of the owners of such land.

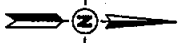
That such plat is a correct representation of all exterior boundaries of the land surveyed and the subdivision of it.

That the required monuments and lot markers have been located in the ground or that survey has been deposited with the municipality, as required by Section 125 of the Act;


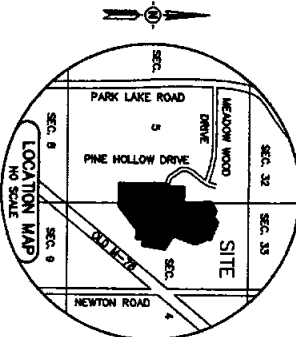
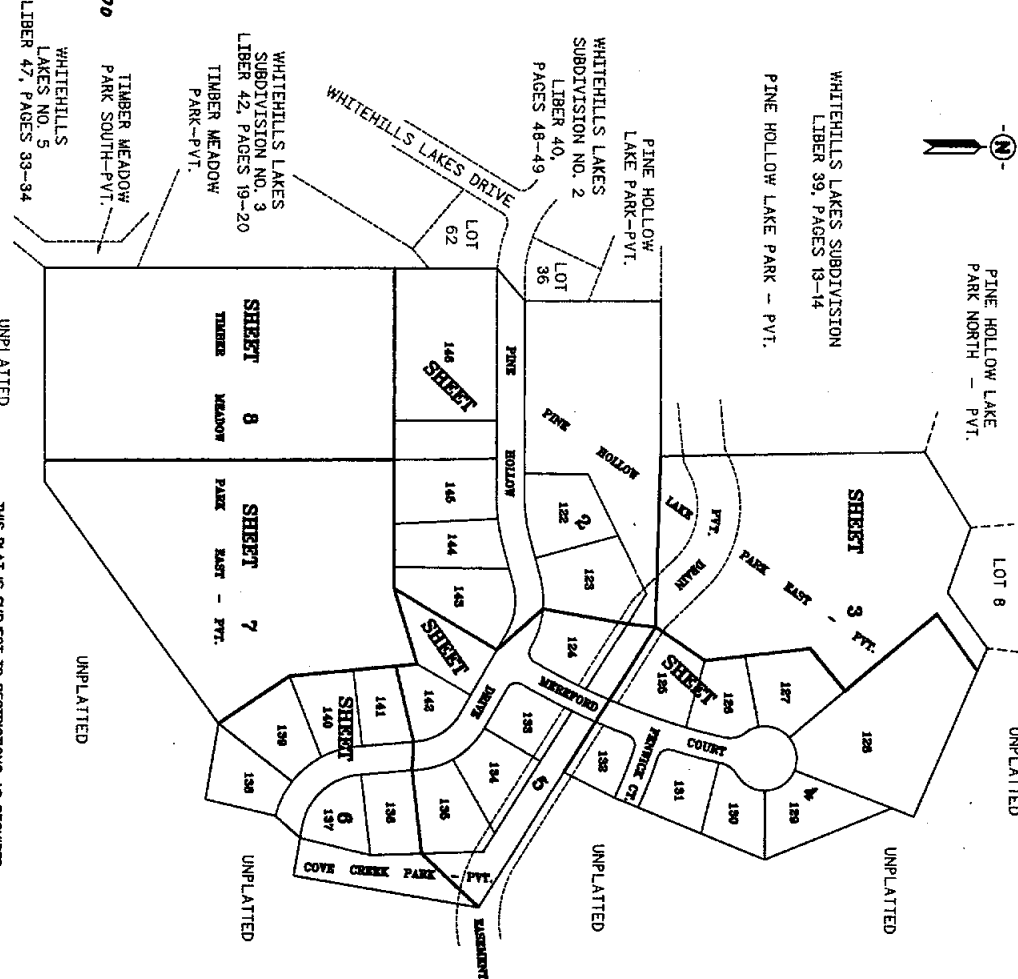
That the accuracy of the survey is within the limits required by Section 126 of the Act;

That the bearings shown on the plat are apparent as required by Section 126(3) of the Act, and as explained in the legend.

Date: KESB, INC.
2116 Haslett Road
Haslett, Michigan 48840
Professional Surveyor No. 25832



SHEET INDEX PLAN
WHITEHILLS WOODS
LIBER 42, PAGES 45-46
PINE HOLLOW LAKE
PARK NORTH - PVT.
PINE HOLLOW LAKE PARK - PVT.
LIBER 39, PAGES 13-14



LEGEND

1. ALL DIMENSIONS ARE IN FEET.
2. STEEL BARS 1/2" IN DIAMETER 36" LONG ENCASED IN CONCRETE 4" IN DIAMETER MARKED "10".
3. STEEL BARS 1/2" IN DIAMETER 36" LONG ENCASED IN CONCRETE 4" IN DIAMETER HAVE BEEN FOUND AT ALL CORNERS MARKED "10".
4. ALL CURVE DIMENSIONS ARE ARC MEASUREMENTS.
5. ALL BEARINGS AND GOVERNMENT CORNER COORDINATES ARE DERIVED FROM THE MICHIGAN COORDINATE SYSTEM OF 1983, 1984 ADJUSTMENT, SOUTH ZONE, AS DEFINED IN ACT 154 OF THE PUBLIC ACTS OF 1988. GOVERNMENT CORNER COORDINATES ARE EXPRESSED IN INTERNATIONAL FEET, AND WERE INTERPOLATED FROM GLOBAL POSITIONING AND GROUND TRAVEL MEASUREMENTS REFERENCED TO THE FOLLOWING HORIZONTAL CONTROL STATIONS: LANSING CA (PD-NF1881), LAT. 42°49'24.43888" N, LONG. 84°39'48.74517" W; LANSING CR. D 1290 (PD-NF1440), LAT. 42°46'48.00641" N, LONG. 84°35'07.88917" W. A COMBINED SCALE FACTOR OF 0.9998442 HAS BEEN APPLIED TO ACHIEVE GROUND DISTANCES. TRUE NORTH AT THE CENTER OF SECTION 4 IS -00°02'42". ALL BEARINGS AND DISTANCES SHOWN ARE GROUND BEARINGS AND GROUND DISTANCES.
6. LOT CORNERS HAVE BEEN MARKED WITH STEEL BARS 1/2" IN LENGTH BY 1/2" IN DIAMETER WITH PLASTIC CAP MARKED "KESB, 25832, 51588, 41059".
7. R = RADIAL LINE, NR = NONRADIAL LINE

THIS PLAT IS SUBJECT TO RESTRICTIONS AS REQUIRED BY ACT 288 OF 1967, AS AMENDED, ON CERTAIN LOTS WITHIN RESPECT TO THE SUBDIVISION OF THE MICHIGAN DEPARTMENT OF ENVIRONMENTAL QUALITY WHICH ARE RECORDED IN LIBER 42, PAGE 45, AND IN THIS COUNTY.

WHITEHILLS LAKES NO. 6

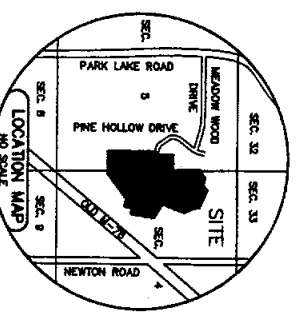
A SUBDIVISION OF PART OF THE SOUTHWEST 1/4 AND THE NORTHWEST FRACTIONAL 1/4 OF SECTION 4, AND PART OF THE SOUTHEAST 1/4 AND THE NORTHEAST FRACTIONAL 1/4 OF SECTION 5, T4N, R1W, MERIDIAN TOWNSHIP, INGHAM COUNTY, MICHIGAN

WHITEHILLS LAKES SUBDIVISION
LIBER 39, PAGES 18-14

PINE HOLLOW LAKE PARK-PVT.

POINT OF BEGINNING

MATCH LINE SEE SHEET 3



LEGEND

1. ALL DIMENSIONS ARE IN FEET.
2. STEEL BARS 1/2" IN DIAMETER 36" LONG ENCASED IN CONCRETE 4" IN DIAMETER HAVE BEEN PLACED AT ALL CORNERS MARKED "C".
3. STEEL BARS 1/2" IN DIAMETER 36" LONG ENCASED IN CONCRETE 4" IN DIAMETER HAVE BEEN PLACED AT ALL CORNERS MARKED "C".
4. ALL CURVE DIMENSIONS ARE ARC MEASUREMENTS.
5. ALL BEARINGS AND GOVERNMENT CORNER COORDINATES ARE DERIVED FROM THE MICHIGAN COORDINATE SYSTEM OF 1983, BEING ADJUSTED TO THE SOUTH ZONE AS DETERMINED BY THE U.S. DEPARTMENT OF THE INTERIOR, BUREAU OF LAND MANAGEMENT, AND ARE REFERENCED TO THE FOLLOWING HORIZONTAL CONTROL STATIONS: LANSING CO. (FID-N1881), LAT: 42°42'43.998" N, LONG: 84°39'45.751" W, LANSING C&D 1290 (FID-N1744), LAT: 42°46'48.00641" N, LONG: 84°35'07.88813" W. A COMBINED SCALE FACTOR OF 0.9999942 HAS BEEN APPLIED TO ACHIEVE OF GRID DISTANCES. THE CONVERGENCE OF GRID BEARING TO TRUE NORTH AT THE CENTER OF SECTION 4 IS 10'02'42". ALL BEARINGS AND DISTANCES SHOWN ARE GRID BEARINGS AND GRID DISTANCES.
6. LOT CORNERS HAVE BEEN MARKED WITH STEEL BARS 1/2" IN DIAMETER BY 1/2" IN DIAMETER WITH A PLASTIC CAP MARKED "C".
7. R = RADIAL LINE, NR = NONRADIAL LINE



Larry A. Bryant

THIS PLAT IS SUBJECT TO RESTRICTIONS AS REQUIRED BY ACT 288 OF 1967, AS AMENDED, ON CERTAIN LOTS WITH RESPECT TO THE REQUIREMENTS OF THE MICHIGAN DEPARTMENT OF ENVIRONMENTAL QUALITY WHICH ARE RECORDED IN LIBER 2182, PAGE 6, 22 OF THIS COUNTY.

CURVE	LENGTH	RADIUS	DELTA	CHORD	BEARING
11	101.81	388.00	10.62	102.08	92.71°E
12	189.65	216.00	45.00	163.37	162.51°W
13	117.81	150.00	45.00	114.81	162.51°W
14	119.20	455.00	15.00	118.86	162.08°E
15	23.08	328.21	4.24	23.07	168.08°E

WHITEHILLS LAKES SUBDIVISION NO. 3
LIBER 42, PAGES 19-20

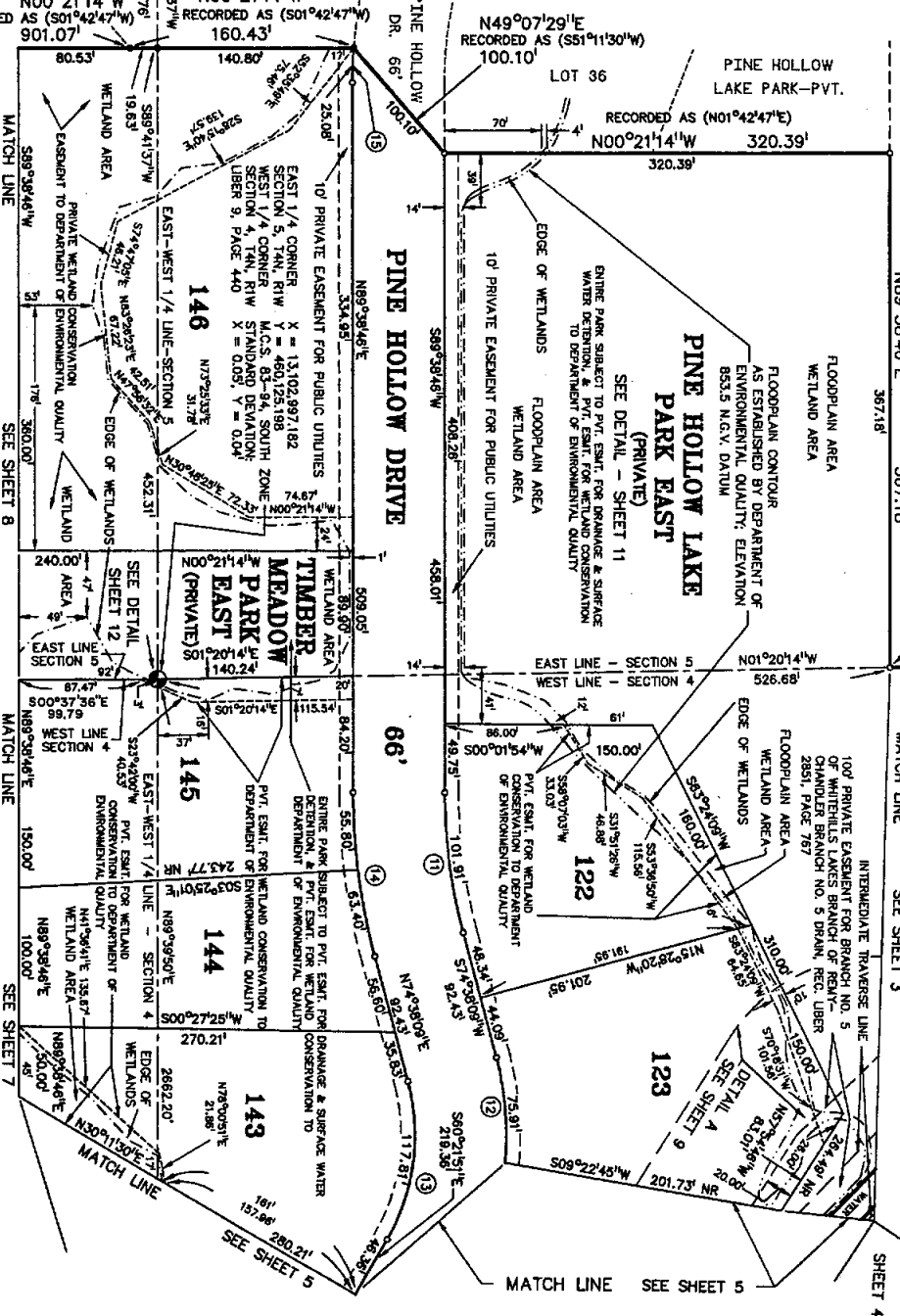
TIMBER MEADOW PARK-PVT.

EAST-WEST 1/4 LINE SECTION 5

CENTER OF SECTION 5, T4N, R1W
LIBER 9, PAGE 43
X = 1300.297,520
Y = 460,110.765


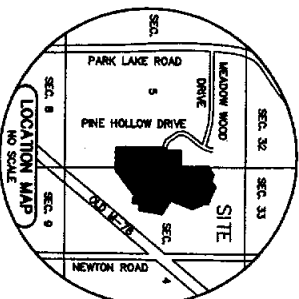
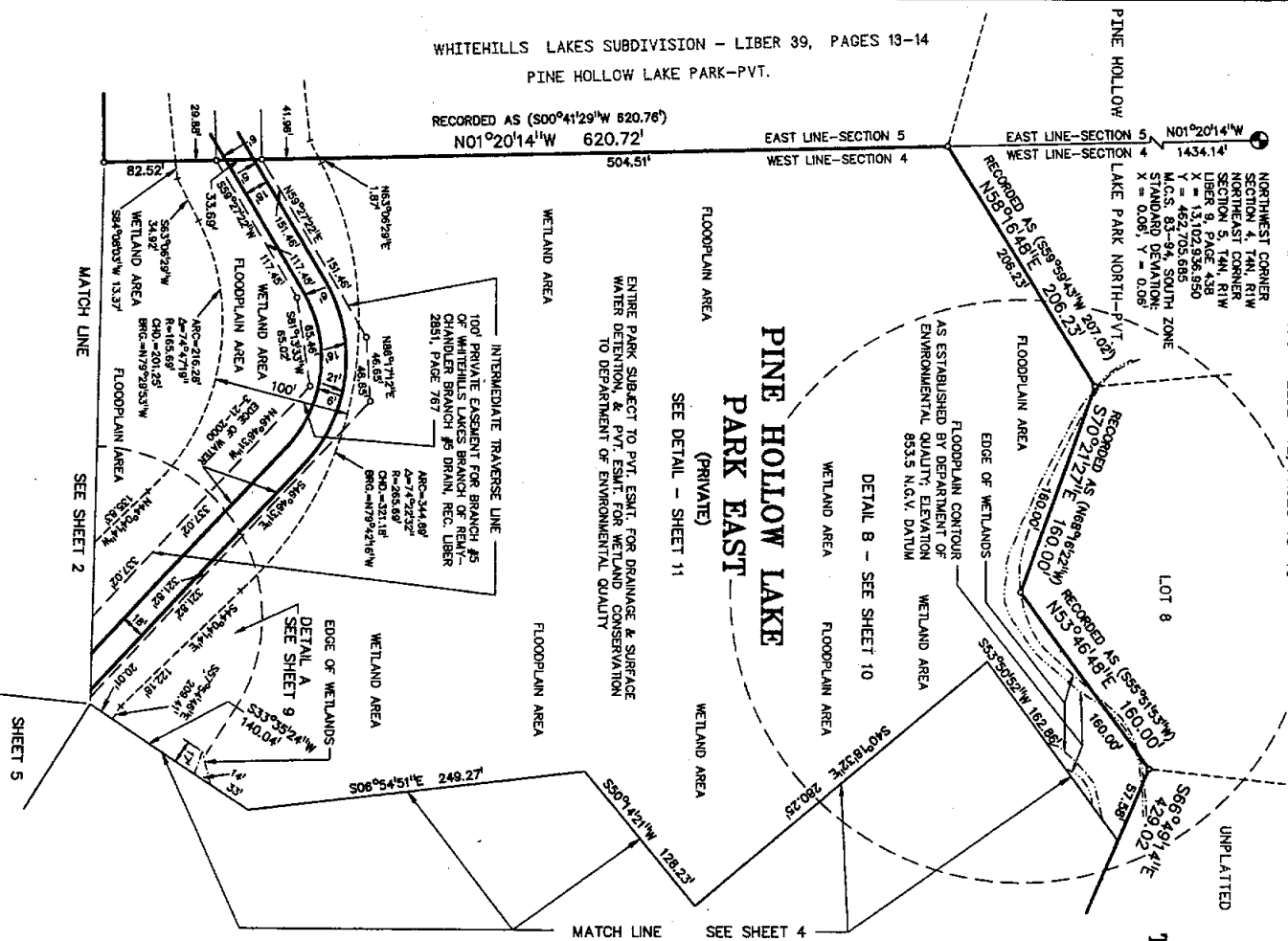
M.C.S. 83-94, SOUTH ZONE
STANDARD DEVIATION:
X = 0.07, Y = 0.05

LOT 62 WHITEHILLS LAKES SUBDIVISION NO. 2
LIBER 40, PAGES 48-49



WHITEHILLS LAKES NO. 6

A SUBDIVISION OF PART OF THE SOUTHWEST 1/4 AND THE NORTHWEST FRACTIONAL 1/4 OF SECTION 4, AND THE SOUTHEAST 1/4 AND THE NORTHEAST FRACTIONAL 1/4 OF SECTION 5, T4N, R1W, MERIDIAN TOWNSHIP, INGHAM COUNTY, MICHIGAN



LEGEND

1. ALL DIMENSIONS ARE IN FEET.
2. STEEL BARS 1/2" IN DIAMETER 36" LONG ENCASED IN CONCRETE. 4" IN DIAMETER HAVE BEEN PLACED AT ALL CORNERS MARKED "C".
3. STEEL BARS 1/2" IN DIAMETER 36" LONG ENCASED IN CONCRETE. 4" IN DIAMETER HAVE BEEN PLACED AT ALL CORNERS MARKED "C".
4. ALL CURVE DIMENSIONS ARE ARC MEASUREMENTS.
5. ALL BEARINGS AND GOVERNMENT CORNER COORDINATES ARE DERIVED FROM THE MICHIGAN GOVERNMENT SYSTEM OF 1983, 1984 ADJUSTMENT, SOUTH ZONE. THE GOVERNMENT CORNER COORDINATES ARE EXPRESSED IN FEET, AND WERE ESTABLISHED USING GLOBAL POSITIONING AND GROUND TRAVERSE, AND ARE REFERENCED TO THE FOLLOWING HORIZONTAL CONTROL STATIONS: LANSING CA (PD 197681), LAT: 42°07'44.4390" N, LONG: 84°39'46.7451" W, LANSING CD, D 1290 (PD-197449), LAT: 42°06'48.0064" N, LONG: 84°39'07.8861" W. A COMBINED SCALE FACTOR OF 0.999842 HAS BEEN APPLIED TO ACHIEVE GROUND DISTANCES. THE CONVERGENCE OF GRID BEARING TO TRUE NORTH AT THE CENTER OF SECTION 4 IS -00°02'42". ALL BEARINGS AND DISTANCES SHOWN ARE GROUND BEARINGS AND GROUND DISTANCES.
6. LOT CORNERS HAVE BEEN MARKED WITH STEEL BARS 18" IN LENGTH BY 1/2" IN DIAMETER WITH A PLASTIC CAP MARKED "C6S".
7. R = RADIAL LINE NR = NONRADIAL LINE

THIS PLAN IS SUBJECT TO RESTRICTIONS AS REQUIRED BY ACT 288 OF 1987, AS AMENDED, ON CERTAIN LOTS WITH RESPECT TO THE REQUIREMENTS OF THE MICHIGAN DEPARTMENT OF ENVIRONMENTAL QUALITY WHICH ARE RECORDED IN LIBER 288, PAGE 627 OF THIS COUNTY.

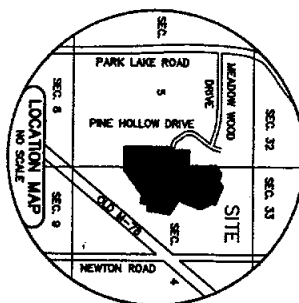


Larry A. Beyer

WHITEHILLS LAKES NO. 6

A SUBDIVISION OF PART OF THE SOUTHWEST 1/4 AND THE NORTHWEST FRACTIONAL 1/4 OF SECTION 4, AND THE SOUTHEAST 1/4 AND THE NORTHEAST FRACTIONAL 1/4 OF SECTION 5, T4N, R1W, MERIDIAN TOWNSHIP, INGHAM COUNTY, MICHIGAN

WETLAND DETAIL
SCALE: 1" = 40'



SCALE 1" = 60'

LEGEND

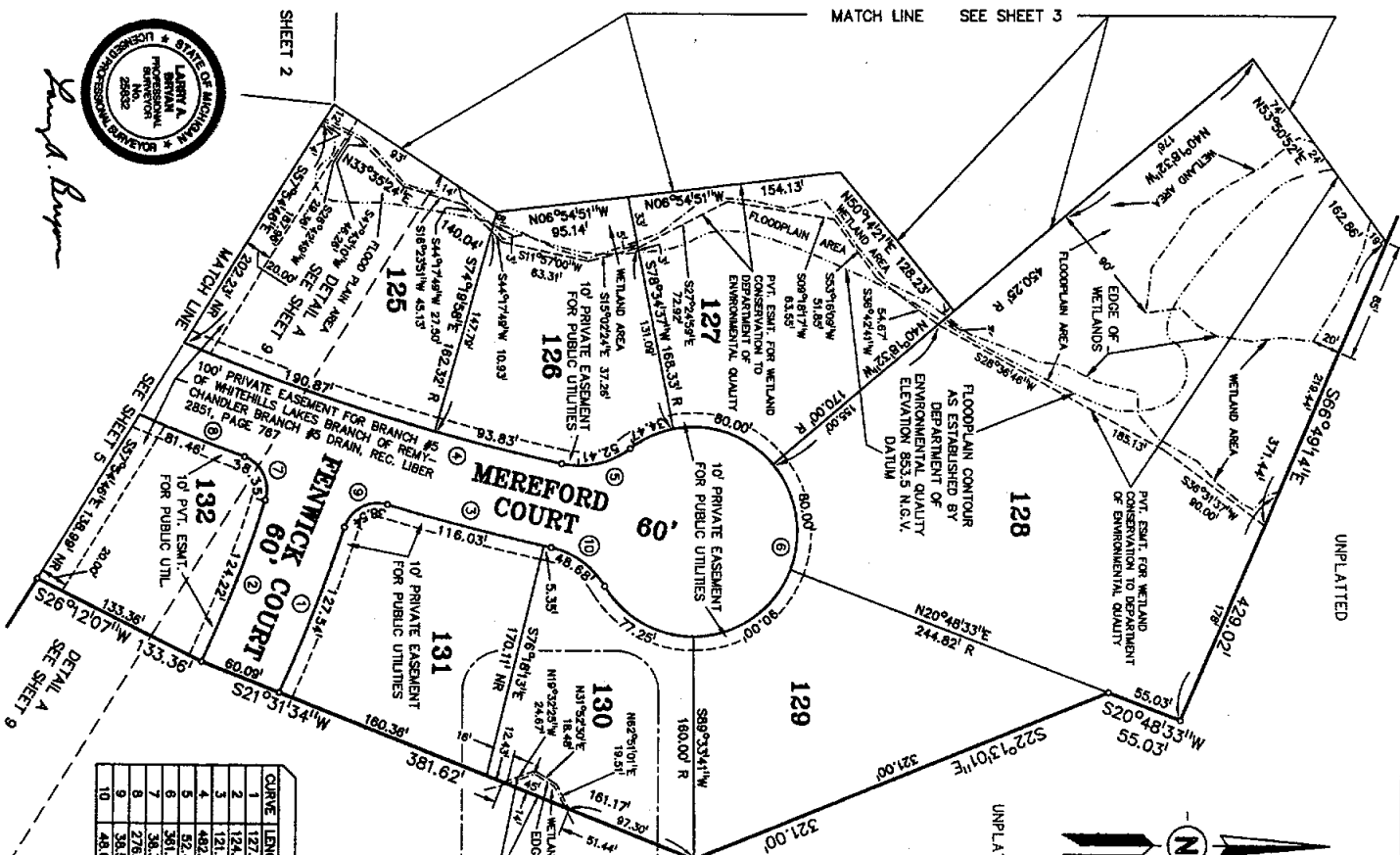
1. ALL DIMENSIONS ARE IN FEET.
2. STEEL BARS 1/2" IN DIAMETER 36" LONG ENCASED IN CONCRETE 4" IN DIAMETER HAVE BEEN PLACED AT ALL CORNERS MARKED "C".
3. STEEL BARS 1/2" IN DIAMETER 36" LONG ENCASED IN CONCRETE 4" IN DIAMETER HAVE BEEN PLACED AT ALL CORNERS MARKED "C".
4. ALL CURVE DIMENSIONS ARE ARC MEASUREMENTS.

5. ALL BEARINGS AND GOVERNMENT CORNER COORDINATES ARE DERIVED FROM THE MICHIGAN COORDINATE SYSTEM OF 1983, 1994 ADJUSTMENT, SOUTH ZONE, AS DEFINED IN ACT 154 OF THE PUBLIC ACTS OF 1988. GOVERNMENT CORNER COORDINATES ARE EXPRESSED IN INTERNATIONAL FEET, AND WERE ESTABLISHED USING GLOBAL POSITIONING AND HORIZONTAL CONTROL STATIONS (LAUSING CA (70 16180), LAT: 42°40'24.4388" N, LONG: 84°58'48.7817" W, LAUSING CB, D 1290 (70 16180), LAT: 42°40'48.0841" N, LONG: 84°55'07.8861" W, A CORNER OF SECTION 4 IS -07°02'42". ALL BEARINGS ARE TRUE NORTH AT THE CENTER OF SECTION 4 IS -07°02'42". ALL BEARINGS AND DISTANCES SHOWN ARE GROUND BEARINGS AND GROUND DISTANCES.

6. LOT CORNERS HAVE BEEN MARKED WITH STEEL BARS 1/2" IN LENGTH BY 1/2" IN DIAMETER WITH A PLASTIC CAP MARKED "C".
7. R = RADIAL LINE NR = NONRADIAL LINE

THIS PLAN IS SUBJECT TO RESTRICTIONS AS REQUIRED BY ACT 288 OF 1967, AS AMENDED ON CERTAIN LOTS WITH RESPECT TO THE REQUIREMENTS OF THE MICHIGAN DEPARTMENT OF ENVIRONMENTAL QUALITY WHICH ARE RECORDED IN LIBER 2662, PAGE 421 OF THIS COUNTY.

CURVE LENGTH	RADIUS	DELTA	CHORD	BEARING
1	127.52	112.82	6.3357	172.74° N88°43.57'W
2	124.22	109.22	6.4334	172.15° N88°39.24'W
3	121.36	106.17	6.5331	171.53° N88°34.91'W
4	118.00	103.00	6.6331	170.89° N88°30.58'W
5	114.22	99.22	6.7331	170.24° N88°26.24'W
6	110.00	95.00	6.8331	169.58° N88°21.91'W
7	105.22	90.22	6.9331	168.91° N88°17.58'W
8	100.00	85.00	7.0331	168.24° N88°13.24'W
9	95.22	80.22	7.1331	167.56° N88°08.91'W
10	90.00	75.00	7.2331	166.89° N88°04.58'W

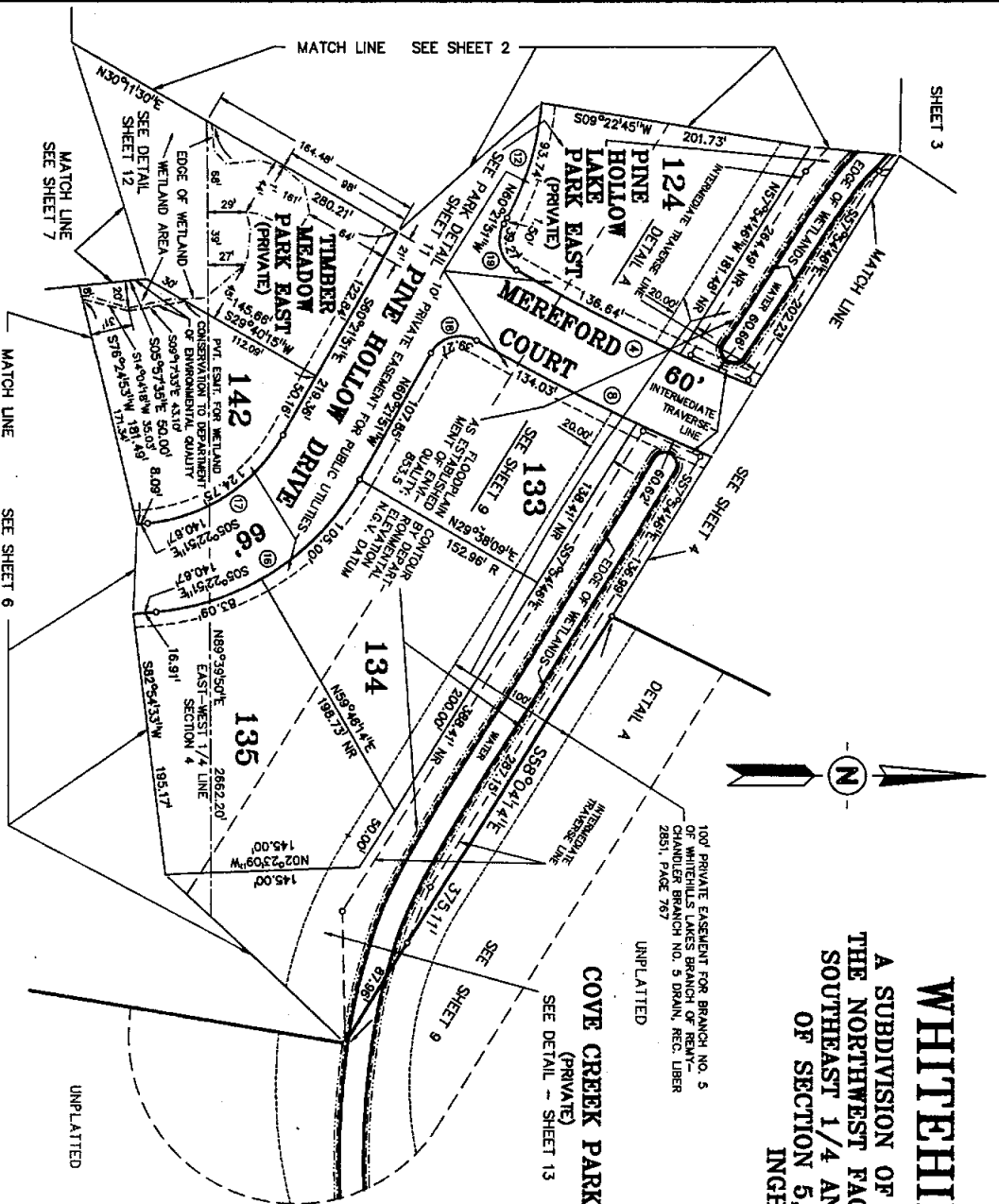


Larry A. Lantry

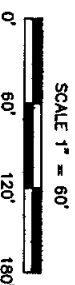
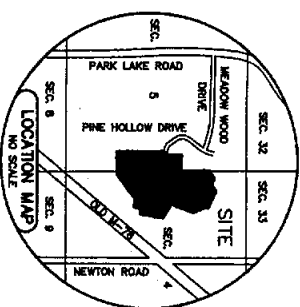
SHEET 3

WHITEHILLS LAKES NO. 6

A SUBDIVISION OF PART OF THE SOUTHWEST 1/4 AND THE NORTHWEST FACTIONAL 1/4 OF SECTION 4, AND THE SOUTHEAST 1/4 AND THE NORTHEAST FACTIONAL 1/4 OF SECTION 5, T4N, R1W, MERIDIAN TOWNSHIP, INGHAM COUNTY, MICHIGAN



CURVE	LENGTH	RADIUS	DELTA	CHORD	BEARING
4	482.00'	1592.17'	17°20'43"	480.17'	N20°57'47"E
8	276.11'	1852.17'	9°34'51"	275.79'	N82°50'54"E
12	188.65'	216.00'	45°00'00"	185.32'	N82°50'54"E
16	188.09'	186.00'	54°59'00"	180.85'	N32°52'21"W
17	124.75'	130.00'	54°59'00"	120.17'	N32°52'21"W
18	39.27'	25.00'	80°00'00"	35.35'	S15°21'51"E
19	39.27'	25.00'	80°00'00"	35.35'	N74°38'09"E



LEGEND

1. ALL DIMENSIONS ARE IN FEET.
2. STEEL BARS 1/2" IN DIAMETER 36" LONG ENCASED IN CONCRETE. 4" IN DIAMETER HAVE BEEN PLACED AT ALL CORNERS MARKED "C".
3. STEEL BARS 1/2" IN DIAMETER 36" LONG ENCASED IN CONCRETE. 4" IN DIAMETER HAVE BEEN PLACED AT ALL CORNERS MARKED "C".
4. ALL CURVE DIMENSIONS ARE ARC MEASUREMENTS.
5. ALL BEARINGS AND GOVERNMENT CORNER COORDINATES ARE DERIVED FROM THE MICHIGAN GOVERNMENT SYSTEM OF 1883, 1894 ADJUSTMENT, SOUTH ZONE, AS DEFINED IN ACT 154 OF THE PUBLIC ACTS OF 1888. GOVERNMENT CORNER COORDINATES ARE EXPRESSED IN INTERNATIONAL FEET, AND WERE ESTABLISHED USING GLOBAL POSITIONING AND GROUND TRAVERSE, AND ARE REFERENCED TO THE FOLLOWING HORIZONTAL CONTROL STATIONS: LANSING CA (PID N71681), LAT: 42°40'24.43988" N, LONG: 84°38'48.74517" W, LANSING CBL D 1290 (PID=N71448), LAT: 42°46'48.00641" N, LONG: 84°35'07.88913" W. A COMBINED SCALE FACTOR OF 0.9898642 HAS BEEN APPLIED TO ACHIEVE GROUND DISTANCES. THE CONVERGENCE OF GRID BEARING TO TRUE NORTH AT THE CENTER OF SECTION 4 IS -00°02'42". ALL BEARINGS AND DISTANCES SHOWN ARE GROUND BEARINGS AND GROUND DISTANCES.
6. LOT CORNERS HAVE BEEN MARKED WITH STEEL BARS 1/2" IN LENGTH BY 1/2" IN DIAMETER WITH A PLASTIC CAP MARKED "C883, 28532, 31586, 41095".
7. R = RADIAL LINE NR = NON-RADIAL LINE

THIS PLAN IS SUBJECT TO RESTRICTIONS AS REQUIRED BY ACT 288 OF 1987, AS AMENDED, ON CERTAIN LOTS WITH RESPECT TO THE RELEVANT MUNICIPAL ORDINANCES OF THE CITY OF WHITEHILLS, INGHAM COUNTY, WHICH ARE RECORDED IN DEED BOOK, PAGE 283, OF THIS COUNTY.



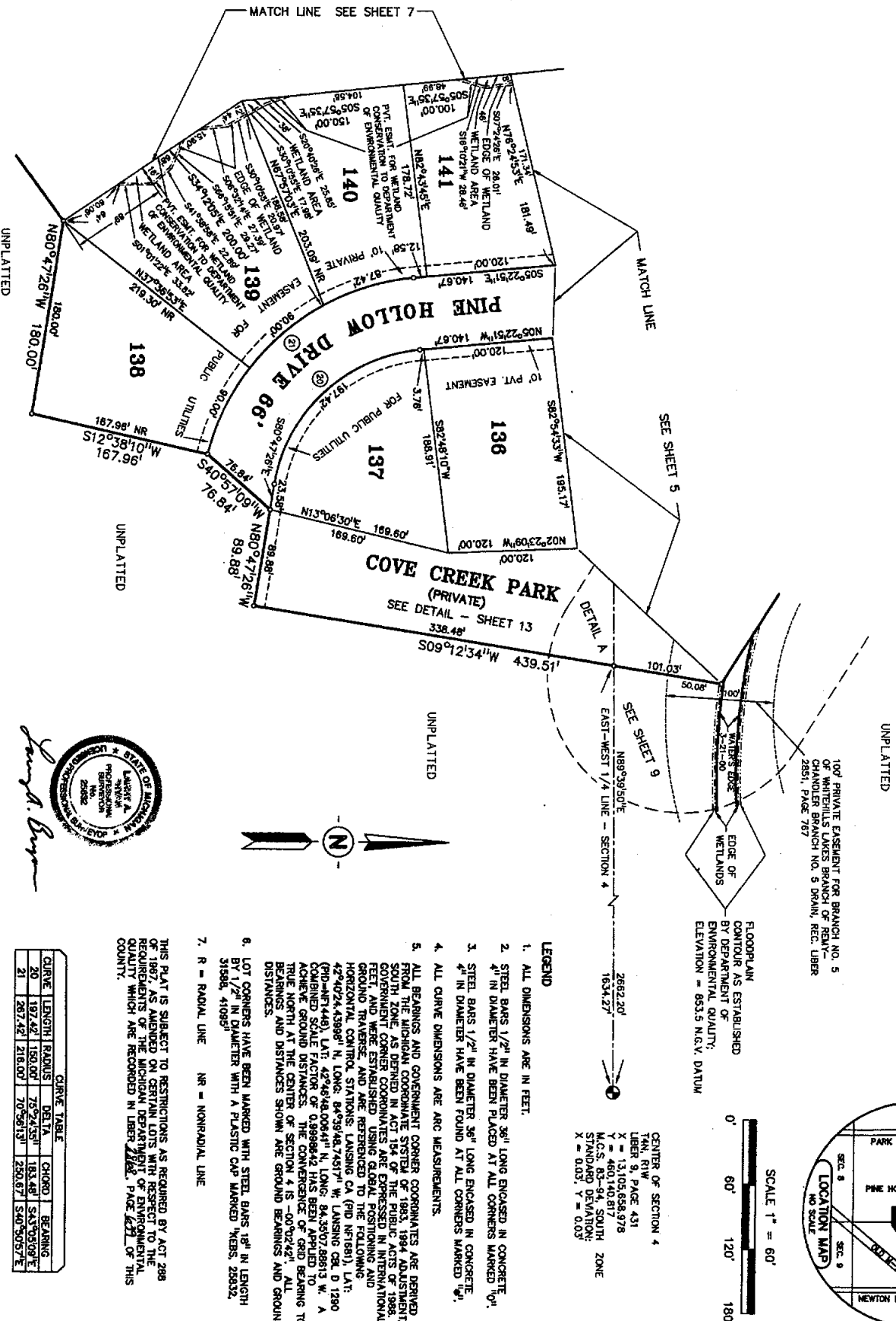
Larry A. Bryant

640039

WHITEHILLS LAKES NO. 6

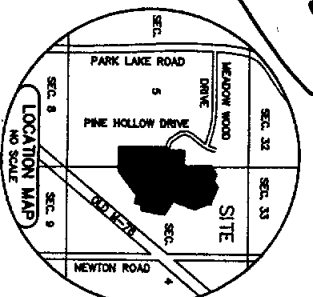
A SUBDIVISION OF PART OF THE SOUTHWEST 1/4 AND THE NORTHWEST FRACTIONAL 1/4 OF SECTION 4, AND PART OF THE SOUTHEAST 1/4 AND THE NORTHEAST FRACTIONAL 1/4 OF SECTION 5, T4N, R1W, MERIDIAN TOWNSHIP, INGHAM COUNTY, MICHIGAN

SHEET 6 OF 14



100' PRIVATE EASEMENT FOR BRANCH NO. 5 OF WHITEHILLS LAKES BRANCH OF HEAVY-CANALIER BRANCH NO. 5 DRAIN, REC. LIBER 2851, PAGE 787

FLOODPLAIN
CONTOUR AS ESTABLISHED
BY DEPARTMENT OF
ENVIRONMENTAL QUALITY
ELEVATION = 853.5 N.G.V. DATUM



CENTER OF SECTION 4
T4N, R1W
LIBER 9, PAGE 431
X = 13,105,558.978
Y = 460,140.817
NAD 83 ZONE
STANDARD DEVIATION
X = 0.03, Y = 0.03

LEGEND

1. ALL DIMENSIONS ARE IN FEET.
2. STEEL BARS 1/2" IN DIAMETER 36" LONG ENCASED IN CONCRETE 4" IN DIAMETER HAVE BEEN PLACED AT ALL CORNERS MARKED "C".
3. STEEL BARS 1/2" IN DIAMETER 36" LONG ENCASED IN CONCRETE 4" IN DIAMETER HAVE BEEN FOUND AT ALL CORNERS MARKED "C".
4. ALL CURVE DIMENSIONS ARE ARC MEASUREMENTS.
5. ALL BEARINGS AND GOVERNMENT CORNER COORDINATES ARE DERIVED FROM THE MICHIGAN COORDINATE SYSTEM OF 1883, 1984 ADJUSTMENT, SOUTH ZONE AS DEFINED IN ACT 154 OF THE PUBLIC ACTS OF 1988. GOVERNMENT CORNER COORDINATES ARE EXPRESSED IN INTERNATIONAL FEET AND METER ESTABLISHED USING GLOBAL POSITIONING AND HORIZONTAL CONTROL STATIONS. LANSING CO. (710 N1881), LAT: 42°42'43.988" N, LONG: 84°39'46.74517" W, LANSING CEN. D 1280 (710 N1881-49), LAT: 42°46'48.00641" N, LONG: 84°35'07.88813" W. A CURVED LINE DISTANCE OF 0.3896602 HAS BEEN APPLIED TO ACHIEVE GROUND DISTANCE OF CONFORMANCE OF GRID BEARING TO TRUE NORTH AT THE CENTER OF SECTION IS -00°02'42". ALL BEARINGS AND DISTANCES SHOWN ARE GROUND BEARINGS AND GROUND DISTANCES.
6. LOT CORNERS HAVE BEEN MARKED WITH STEEL BARS 18" IN LENGTH BY 1/2" IN DIAMETER WITH A PLASTIC CAP MARKED "NEBS, 28332, 31588, 41095".
7. R = RADIAL LINE NR = NONRADIAL LINE

THIS PLAT IS SUBJECT TO RESTRICTIONS AS REQUIRED BY ACT 288 OF 1987, AS AMENDED ON CERTAIN LOTS WITH RESPECT TO THE REQUIREMENTS OF THE MICHIGAN DEPARTMENT OF ENVIRONMENTAL QUALITY WHICH ARE RECORDED IN LIBER 2162, PAGE 427 OF THIS COUNTY.


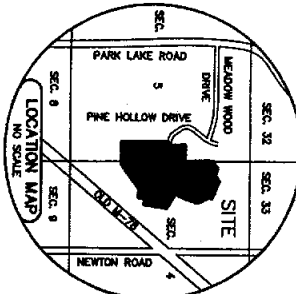
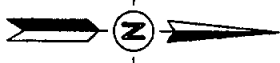


CURVE	LENGTH	RADIUS	DELTA	CHORD	BEARING
20	197.42	150.00'	75°24'33"	183.48	S43°05'09"E
21	267.42	216.00'	70°59'13"	250.67	S40°30'57"E

60039

WHITEHILLS LAKES NO. 6

A SUBDIVISION OF PART OF THE SOUTHWEST 1/4 AND THE NORTHWEST FRACTIONAL 1/4 OF SECTION 4, AND THE SOUTHEAST 1/4 AND THE NORTHEAST FRACTIONAL 1/4 OF SECTION 5, T4N, R1W, MERIDIAN TOWNSHIP, INGHAM COUNTY, MICHIGAN



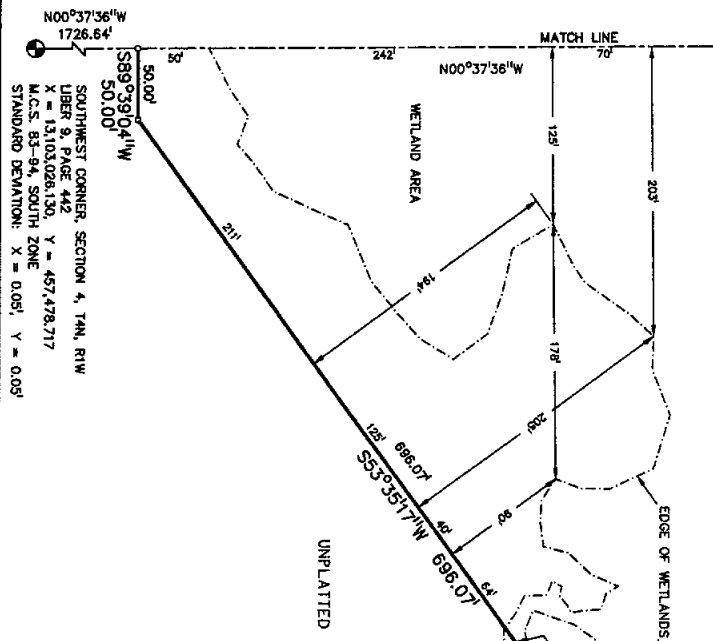
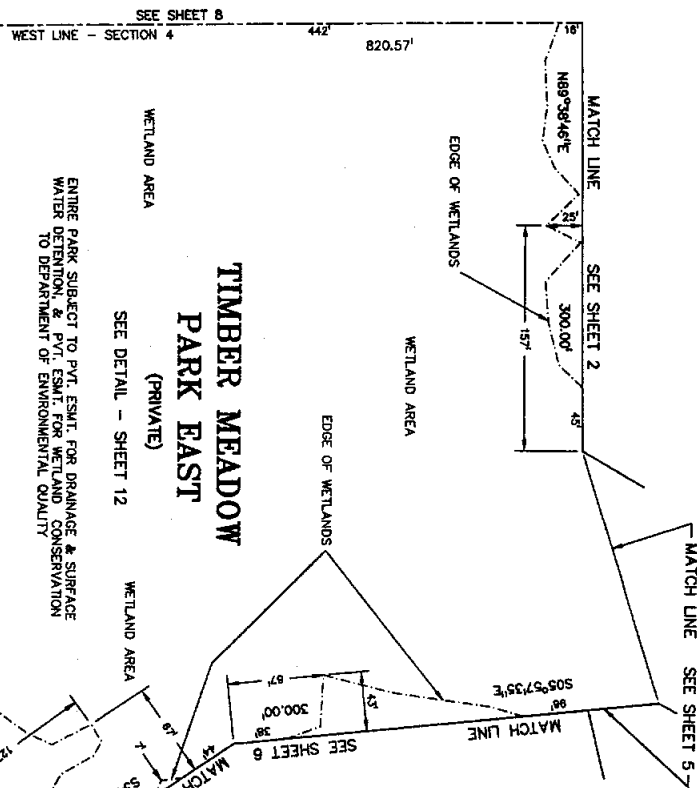
LEGEND

1. ALL DIMENSIONS ARE IN FEET.
2. STEEL BARS 1/2" IN DIAMETER 36" LONG ENCASED IN CONCRETE 4" IN DIAMETER HAVE BEEN PLACED AT ALL CORNERS MARKED "C".
3. STEEL BARS 1/2" IN DIAMETER 36" LONG ENCASED IN CONCRETE 4" IN DIAMETER HAVE BEEN PLACED AT ALL CORNERS MARKED "C".
4. ALL CURVE DIMENSIONS ARE ARC MEASUREMENTS.
5. ALL BEARINGS AND GOVERNMENT CORNER COORDINATES ARE DERIVED FROM THE MICHIGAN COORDINATE SYSTEM OF 1983. THE GOVERNMENT, SOUTH ZONE, AS DEFINED IN ACT 154 OF THE PUBLIC ACTS OF 1967, AND WERE ESTABLISHED USING GLOBAL POSITIONING AND GROUND TRAVERSE, AND ARE REFERENCED TO THE FOLLOWING HORIZONTAL CONTROL STATIONS: LANSING CA (PD N71681), LAT: 42°40'24.43898" N, LONG: 84°39'48.74517" W, LANSING CB, D 1290 (PD N71440), LAT: 42°40'48.00641" N, LONG: 84°39'50.78861" W. A COMBINED SCALE FACTOR OF 0.9999842 HAS BEEN APPLIED TO ACHIEVE GROUND DISTANCES. THE CONVERGENCE OF GRID BEARING TO TRUE NORTH AT THE CENTER OF SECTION 4 IS -00°02'42". ALL BEARINGS AND DISTANCES SHOWN ARE GROUND BEARINGS AND GROUND DISTANCES.
6. LOT CORNERS HAVE BEEN MARKED WITH STEEL BARS 1/2" IN LENGTH BY 1/2" IN DIAMETER WITH A PLASTIC CAP MARKED "C", 25532, 31588, 41089.
7. R = RADIAL LINE NR = NONRADIAL LINE

THIS PLAN IS SUBJECT TO RESTRICTIONS AS REQUIRED BY ACT 288 OF 1987, AS AMENDED ON CERTAIN LOTS WITH RESPECT TO THE REQUIREMENTS OF THE MICHIGAN DEPARTMENT OF ENVIRONMENTAL QUALITY WHICH ARE RECORDED IN LIBER 2266, PAGE 637 OF THIS COUNTY.



Larry A. Bryant

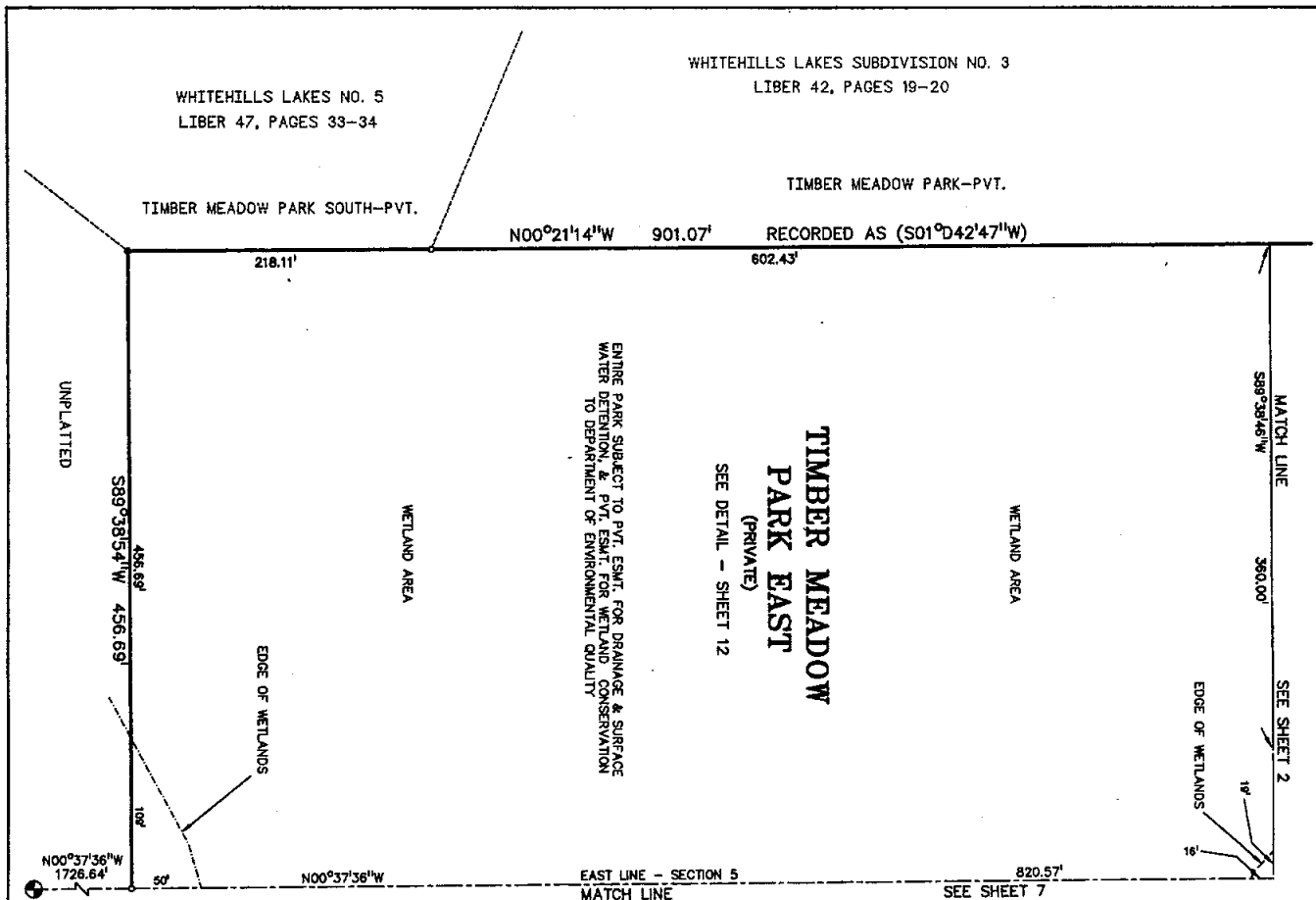


SOUTHWEST CORNER, SECTION 4, T4N, R1W
LIBER 9, PAGE 442
X = 13103.026130, Y = 467478.717
M.C.S. 83-84, SOUTH ZONE
STANDARD DEVIATION: X = 0.05, Y = 0.05

44059

WHITEHILLS LAKES NO. 6

A SUBDIVISION OF PART OF THE SOUTHWEST 1/4 AND THE NORTHWEST FRACTIONAL 1/4 OF SECTION 4, AND THE SOUTHEAST 1/4 AND THE NORTHEAST FRACTIONAL 1/4 OF SECTION 5, T4N, R1W, MERIDIAN TOWNSHIP, INGHAM COUNTY, MICHIGAN



ENTIRE PARK SUBJECT TO PVT. ESMT. FOR DRAINAGE & SURFACE WATER DETENTION, & PVT. ESMT. FOR WETLAND CONSERVATION TO DEPARTMENT OF ENVIRONMENTAL QUALITY

TIMBER MEADOW PARK EAST (PRIVATE)

SEE DETAIL - SHEET 12

EAST LINE - SECTION 5
MATCH LINE

820.57'
SEE SHEET 7

MATCH LINE
S89°38'46\"/>

360.00'

SEE SHEET 2

EDGE OF WETLANDS

16'

16'

WETLAND AREA

WETLAND AREA

EDGE OF WETLANDS

TIMBER MEADOW PARK SOUTH-PVT.

WHITEHILLS LAKES SUBDIVISION NO. 3
LIBER 42, PAGES 19-20

WHITEHILLS LAKES NO. 5
LIBER 47, PAGES 33-34

N00°21'14\"/>

901.07'

RECORDED AS (S01°D42'47\"/>

602.43'

218.11'

456.69'

S89°38'46\"/>

456.69'

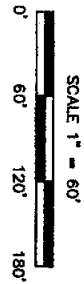
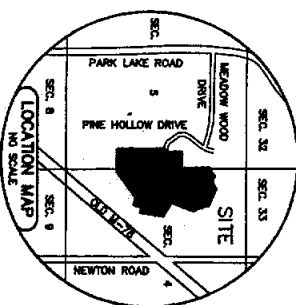
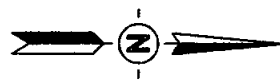
100'

N00°37'36\"/>

1726.64'



Larry A. Peterson



LEGEND

1. ALL DIMENSIONS ARE IN FEET.
2. STEEL BARS 1/2" IN DIAMETER 36" LONG ENCASED IN CONCRETE 4" IN DIAMETER HAVE BEEN PLACED AT ALL CORNERS MARKED "C".
3. STEEL BARS 1/2" IN DIAMETER 36" LONG ENCASED IN CONCRETE 4" IN DIAMETER HAVE BEEN FOUND AT ALL CORNERS MARKED "C".
4. ALL CURVE DIMENSIONS ARE ARC MEASUREMENTS.
5. ALL BEARINGS AND GOVERNMENT CORNER COORDINATES ARE DERIVED FROM THE MICHIGAN COORDINATE SYSTEM OF 1983, 1984 ADJUSTMENT, SOUTH ZONE, AS DEFINED IN ACT 154 OF THE PUBLIC ACTS OF 1983, GOVERNMENT CORNER COORDINATES ARE EXPRESSED IN INTERNATIONAL FEET, AND WERE ESTABLISHED USING GLOBAL POSITIONING AND GROUND TRAVERSES, AND ARE REFERENCED TO THE FOLLOWING HORIZONTAL CONTROL STATIONS: LANSING, CA (PD 181881), LAT: 42°40'24.43988" N, LONG: 84°38'46.74517" W, LANSING, CA (PD 1280 181881), LAT: 42°40'48.00641" N, LONG: 84°35'07.88817" W. A COMBINED SCALE FACTOR OF 0.9999942 HAS BEEN APPLIED TO ALL BEARINGS AND DISTANCES. THE CONVERGENCE OF GRID BEARING TO TRUE NORTH AT THE CENTER OF SECTION 4 IS -07°02'42". ALL BEARINGS AND DISTANCES SHOWN ARE GROUND BEARINGS AND GROUND DISTANCES.
6. LOT CORNERS HAVE BEEN MARKED WITH STEEL BARS 18" IN LENGTH BY 1/2" IN DIAMETER WITH A PLASTIC CAP MARKED "YES, 25832, 31586, 41085".
7. R = RADIAL LINE NR = NONRADIAL LINE

SOUTHEAST CORNER, SECTION 5, T4N, R1W
LIBER 9, PAGE 442
X = 13,103,026.130, Y = 457,478.717
M.C.S. 83-94, SOUTH ZONE
STANDARD DEVIATION: X = 0.05, Y = 0.05

THIS PLAT IS SUBJECT TO RESTRICTIONS AS REQUIRED BY ACT 288 OF 1967 AS AMENDED ON CERTAIN LOTS WITH RESPECT TO THE REQUIREMENTS OF THE MICHIGAN DEPARTMENT OF ENVIRONMENTAL QUALITY WHICH ARE RECORDED IN LIBER 24, PAGE 423 OF THIS COUNTY.

66039

PINE HOLLOW LAKE PARK EAST

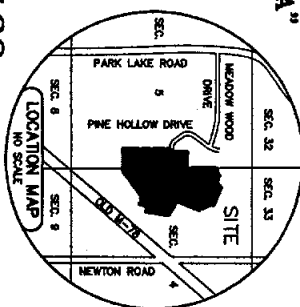
(PRIVATE) SEE DETAIL-SHEET 11
 DRAINAGE SUBJECT TO PVT. EMT. FOR DRAINAGE & SURFACE
 WATER DETENTION, & PVT. EMT. FOR WETLAND CONSERVATION
 TO DEPARTMENT OF ENVIRONMENTAL QUALITY
 100' PRIVATE EASEMENT FOR BRANCH NO. 5 OF
 WHITEHILLS LAKES BRANCH OF REAY-CHANDLER
 BRANCH NO. 5 DRAIN, REC. LIBER 2851, PAGE 767

FLOODPLAIN CONTOUR AS ESTABLISHED
 BY THE M.D.E.Q. ELEVATION 853.5 N.G.D.

WHITEHILLS LAKES NO. 6

A SUBDIVISION OF PART OF THE SOUTHWEST 1/4 AND
 THE NORTHWEST FRACTIONAL 1/4 OF SECTION 4, AND THE
 SOUTHEAST 1/4 AND THE NORTHEAST FRACTIONAL 1/4
 OF SECTION 5, T4N, R1W, MERIDIAN TOWNSHIP,
 INGHAM COUNTY, MICHIGAN

DETAIL "A"




LEGEND

1. ALL DIMENSIONS ARE IN FEET.
2. STEEL BARS 1/2" IN DIAMETER 36" LONG ENCASED IN CONCRETE.
3. STEEL BARS 1/2" IN DIAMETER 36" LONG ENCASED IN CONCRETE.
4. ALL CURVE DIMENSIONS ARE ARC MEASUREMENTS.
5. ALL BEARINGS AND GOVERNMENT CORNER COORDINATES ARE DERIVED FROM THE MICHIGAN COORDINATE SYSTEM OF 1983, 1984 ADJUSTMENT, SOUTH ZONE, AS DEFINED IN ACT 154 OF THE PUBLIC ACTS OF 1988. GOVERNMENT CORNER COORDINATES ARE EXPRESSED IN INTERNATIONAL FEET, AND WERE ESTABLISHED USING GLOBAL POSITIONING AND GROUND CONTROL STATIONS. LANSING CA (710 147181), LAT: 42°40'24.43988" N, LONG: 84°39'42.74517" W, LANSING GEL D 1280 (710 147140), LAT: 42°40'40.00841" N, LONG: 84°35'07.28819" W, A COMBINED SCALE DISTANCE OF 0.989862 HAS BEEN APPLIED TO ACHIEVE GROUND DISTANCES. THE HORIZONTAL SCALE BEARING TO TRUE NORTH AT THE CENTER OF SECTION IS 0°02'42". ALL BEARINGS AND DISTANCES SHOWN ARE GROUND BEARINGS AND GROUND DISTANCES.
6. LOT CORNERS HAVE BEEN MARKED WITH STEEL BARS 18" IN LENGTH BY 1/2" IN DIAMETER WITH A PLASTIC CAP MARKED "EBS, 25832, 31586, 41098".
7. R = RADIAL LINE NR = NONRADIAL LINE

THIS PLAT IS SUBJECT TO RESTRICTIONS AS REQUIRED BY ACT 288 OF 1967, AS AMENDED ON CERTAIN LOTS WITH RESPECT TO THE REQUIREMENTS OF THE MICHIGAN DEPARTMENT OF ENVIRONMENTAL QUALITY WHICH ARE RECORDED IN LIBER 2851, PAGE 457 OF THIS COUNTY.

PRIVATE EASEMENT FOR WETLAND CONSERVATION TO DEPARTMENT OF ENVIRONMENTAL QUALITY



Larry A. Bryan

DETAIL "A-1"

SCALE 1" = 20'

CURVE	LENGTH	RADIUS	DELTA	CHORD	BEARING
4	482.07'	1592.17'	17°50'43"	480.17'	N20°57'47"E
8	273.15'	1652.17'	9°28'21"	272.64'	N24°35'55"E

SEE DETAIL-SHEET 13
 ENTER PARK SUBJECT TO PVT. EMT. FOR DRAINAGE & SURFACE WATER DETENTION

UNPLATTED

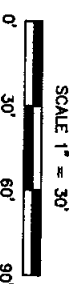
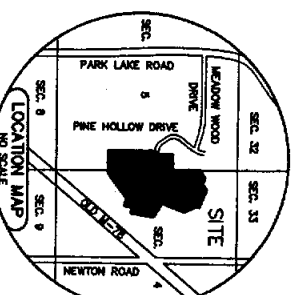
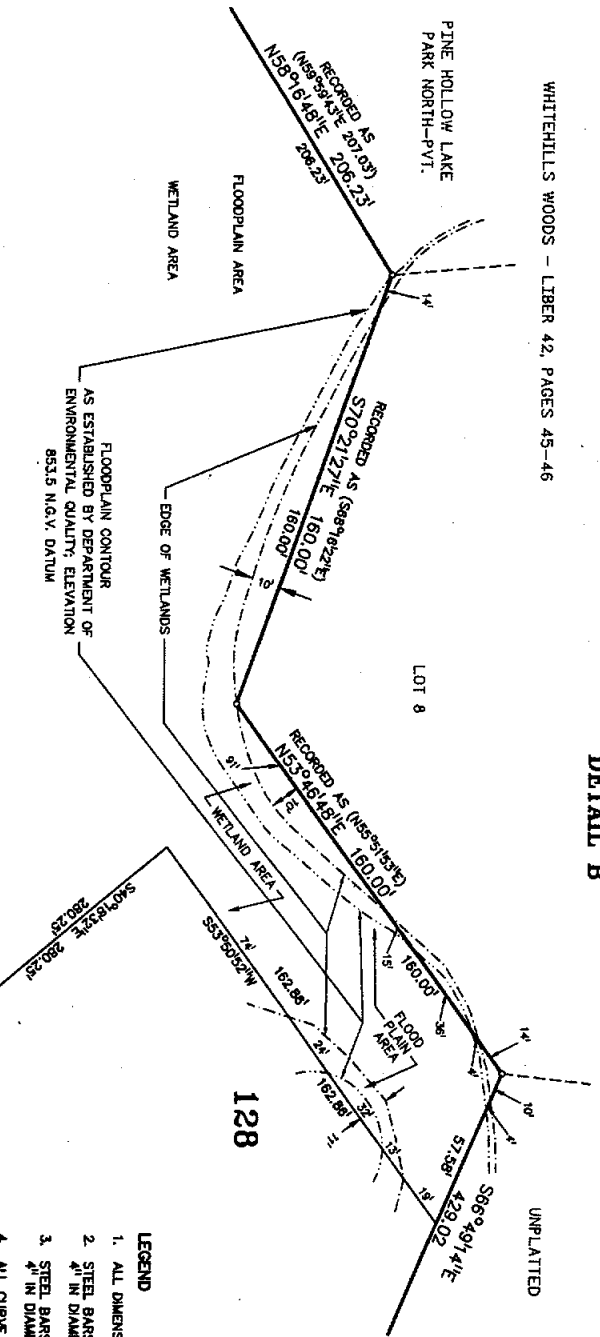
66039

WHITEHILLS LAKES NO. 6

A SUBDIVISION OF PART OF THE SOUTHWEST 1/4 AND THE NORTHWEST FRACTIONAL 1/4 OF SECTION 4, AND THE SOUTHEAST 1/4 AND THE NORTHEAST FRACTIONAL 1/4 OF SECTION 5, T4N, R1W, MERIDIAN TOWNSHIP, INGHAM COUNTY, MICHIGAN

DETAIL B

WHITEHILLS WOODS - LIBER 42, PAGES 45-46



LEGEND

1. ALL DIMENSIONS ARE IN FEET.
2. STEEL BARS 1/2" IN DIAMETER 36" LONG ENCASED IN CONCRETE.
3. STEEL BARS 1/2" IN DIAMETER 36" LONG ENCASED IN CONCRETE.
4. ALL CURVE DIMENSIONS ARE ARC MEASUREMENTS.
5. ALL BEARINGS AND GOVERNMENT CORNER COORDINATES ARE DERIVED FROM THE MICHIGAN COORDINATE SYSTEM OF 1983, 1994 ADJUSTMENT, SOUTH ZONE, AS DEFINED IN ACT 154 OF THE PUBLIC ACTS OF 1988. GOVERNMENT CORNER COORDINATES ARE EXPRESSED IN INTERNATIONAL FEET, AND WERE ESTABLISHED USING GLOBAL POSITIONING AND GROUND TRAVERSE, AND ARE REFERENCED TO THE FOLLOWING HORIZONTAL CONTROL STATIONS: LANSING CA (PD N1881), LAT: 42°40'24.4388" N, LONG: 84°39'48.7451" W, LANSING CO. D 1290 (PD-N17448), LAT: 42°40'48.0064" N, LONG: 84°39'07.2881" W, A COMBINED SCALE FACTOR OF 0.999999 HAS BEEN APPLIED TO ACHIEVE GROUND DISTANCES. THE CENTER OF SECTION 5 IS 0°12'42" ALL BEARINGS AND DISTANCES SHOWN ARE GROUND BEARINGS AND GROUND DISTANCES.
6. LOT CORNERS HAVE BEEN MARKED WITH STEEL BARS 1/2" IN LENGTH BY 1/2" IN DIAMETER WITH A PLASTIC CAP MARKED "CEBS, 25832, 31586, 41095".
7. R = RADIAL LINE NR = NONRADIAL LINE

PINE HOLLOW LAKE PARK EAST

(PRIVATE)

SEE DETAIL - SHEET 11

ENTIRE PARK SUBJECT TO PVT. ESMT. FOR DRAINAGE & SURFACE WATER DETENTION, & PVT. ESMT. FOR WETLAND CONSERVATION TO DEPARTMENT OF ENVIRONMENTAL QUALITY

FLOODPLAIN AREA
WETLAND AREA



Larry A. Bryan

THIS PLAT IS SUBJECT TO RESTRICTIONS AS REQUIRED BY ACT 288 OF 1967, AS AMENDED ON CERTAIN LOTS WITHIN THE REQUIREMENTS OF THE MICHIGAN DEPARTMENT OF ENVIRONMENTAL QUALITY WHICH ARE RECORDED IN LIBER 42, PAGE 43 OF THIS COUNTY.

66039

WHITEHILLS LAKES NO. 6

A SUBDIVISION OF PART OF THE SOUTHWEST 1/4 AND THE NORTHWEST FRACTIONAL 1/4 OF SECTION 4, AND THE SOUTHEAST 1/4 AND THE NORTHEAST FRACTIONAL 1/4 OF SECTION 5, T4N, R1W, MERIDIAN TOWNSHIP, INGHAM COUNTY, MICHIGAN

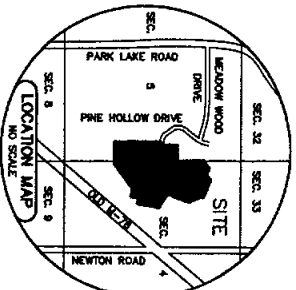
PINE HOLLOW LAKE PARK EAST DETAIL

LEGEND

1. ALL DIMENSIONS ARE IN FEET.
2. STEEL BARS 1/2" IN DIAMETER 36" LONG ENCASED IN CONCRETE.
3. STEEL BARS 1/2" IN DIAMETER 36" LONG ENCASED IN CONCRETE.
4. STEEL BARS 1/2" IN DIAMETER 36" LONG ENCASED IN CONCRETE.
5. ALL CURVE DIMENSIONS ARE ARC MEASUREMENTS.
6. ALL BEARINGS AND GOVERNMENT CORNER COORDINATES ARE DERIVED FROM THE MICHIGAN COORDINATE SYSTEM OF 1983, 1994 ADJUSTMENT, SOUTH ZONE, AS DEFINED IN ACT 154 OF THE PUBLIC ACTS OF 1986. GOVERNMENT CORNER COORDINATES ARE EXPRESSED IN INTERNATIONAL FEET, AND WERE ESTABLISHED USING GLOBAL POSITIONING AND GROUND TRAVERSE, AND ARE REFERENCED TO THE FOLLOWING HORIZONTAL CONTROL STATIONS: LANSING CA (PD N1881), LAT: 42°42'43.4398" N, LONG: 84°39'46.74517" W, LANSING CR. 0 1280 (PD-N1744), LAT: 42°46'48.0041" N, LONG: 84°35'07.8893" W, A COMBINED SCALE FACTOR OF 0.99999642 HAS BEEN APPLIED TO ACHIEVE GROUND DISTANCES. THE CONVERGENCE OF THE PLANE TO TRUE NORTH AT THE CENTER OF SECTION 4 IS 0°02'42". ALL BEARINGS AND DISTANCES SHOWN ARE GROUND BEARINGS AND GROUND DISTANCES.
7. LOT CORNERS HAVE BEEN MARKED WITH STEEL BARS 1/2" IN LENGTH BY 1/2" IN DIAMETER WITH A PLASTIC CAP MARKED "EBS, 25832, 31588, 41095".
8. R = RADIAL LINE NR = NOT RADIAL LINE

THIS PLAN IS SUBJECT TO RESTRICTIONS AS REQUIRED BY ACT 288 OF 1967 AS AMENDED ON CERTAIN LOTS WITH RESPECT TO THE REQUIREMENTS OF THE MICHIGAN DEPARTMENT OF ENVIRONMENTAL QUALITY, WHICH ARE RECORDED IN LIBER 2882, PAGE 437 OF THIS COUNTY.

CURVE	LENGTH	RADIUS	DELTA	CHORD	BEARING
4	482.00'	1592.17'	17°29'43"	480.17'	N20°57'47"E



PINE HOLLOW LAKE PARK-PVT.
WHITEHILLS LAKES
SUBDIVISION NO. 2
LIBER 40, PAGES 48-49
LOT 36

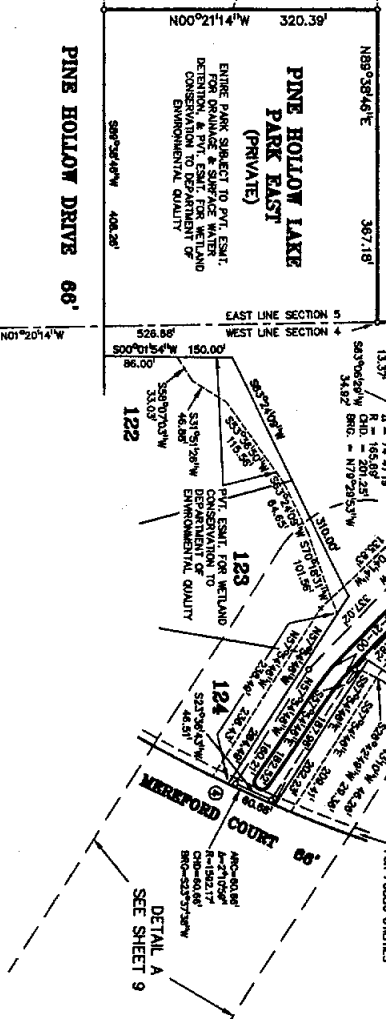
EAST 1/4 CORNER
SECTION 5, T4N, R1W
LIBER 3, PAGE 436

NORTHWEST CORNER
SECTION 5, T4N, R1W
LIBER 3, PAGE 436

WHITEHILLS WOODS
LIBER 42, PAGES 45-46

UNPLATTED

PINE HOLLOW DRIVE 66'



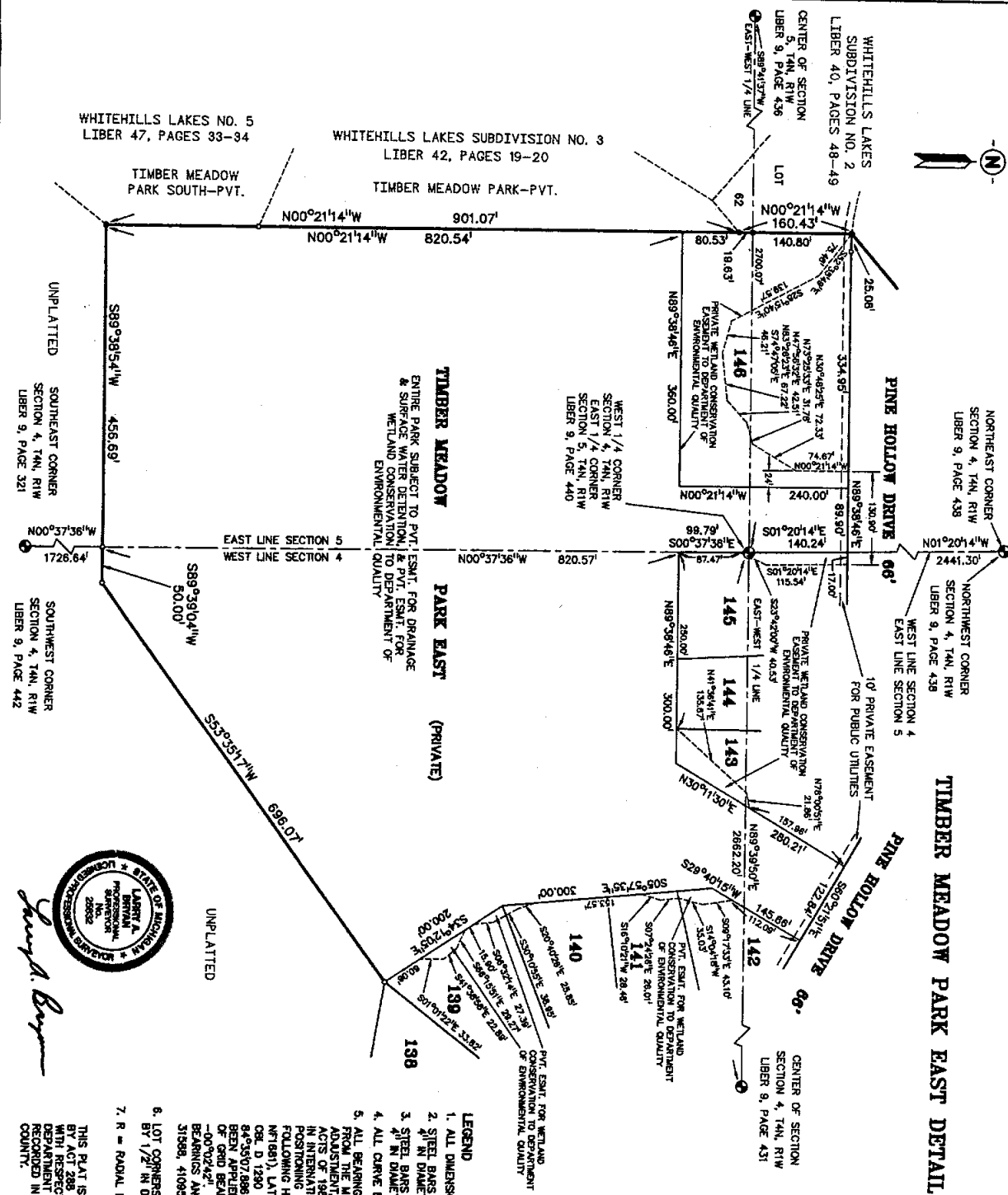

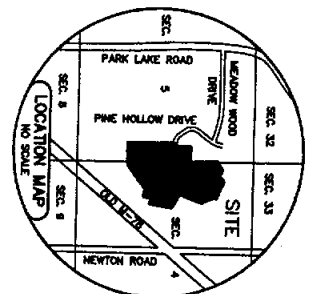
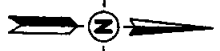
DETAIL A
SEE SHEET 9

44039

WHITEHILLS LAKES NO. 6

SHEET 12 OF 14

A SUBDIVISION OF PART OF THE SOUTHWEST 1/4 AND THE NORTHWEST FRACTIONAL 1/4 OF SECTION 4, AND THE SOUTHWEST 1/4 AND THE NORTHWEST FRACTIONAL 1/4 OF SECTION 5, T4N, R1W, MERIDIAN TOWNSHIP, INGHAM COUNTY, MICHIGAN



Larry A. Bryant

TIMBER MEADOW PARK EAST (PRIVATE)
ENTIRE PARK SUBJECT TO PVT. ESMT. FOR DRAINAGE & SURFACE WATER DETENTION, & PVT. ESMT. FOR WETLAND CONSERVATION TO DEPARTMENT OF ENVIRONMENTAL QUALITY

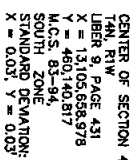
LEGEND

1. ALL DIMENSIONS ARE IN FEET.
2. STEEL BARS 1/2" IN DIAMETER 36" LONG ENCASED IN CONCRETE.
3. STEEL BARS 1/2" IN DIAMETER 36" LONG ENCASED IN CONCRETE.
4. ALL CURVE DIMENSIONS ARE ARC MEASUREMENTS.
5. ALL BEARINGS AND GOVERNMENT CORNER COORDINATES ARE DERIVED FROM THE MICHIGAN COORDINATE SYSTEM IN EFFECT 1983. THE PUBLIC ACTS OF 1988, GOVERNMENT CORNER COORDINATES ARE EXPRESSED IN INTERNATIONAL FEET, AND WERE ESTABLISHED USING GLOBAL POSITIONING AND GROUND TRAVERSE, AND ARE REFERENCED TO THE FOLLOWING HORIZONTAL CONTROL STATIONS: LANSING CA (PD 84-0181), LAT: 42°40'24.43988" N, LONG: 84°39'48.74517" W, LANSING CB, D 1280 (PD-84-0181), LAT: 42°40'24.43988" N, LONG: 84°39'48.74517" W, A COMBINED SCALE FACTOR OF 0.9999842 HAS BEEN APPLIED TO ACHIEVE GROUND DISTANCES. THE CONVERGENCE OF GRID BEARING TO TRUE NORTH AT THE CENTER OF SECTION 4 IS -00°02'42". ALL BEARINGS AND DISTANCES SHOWN ARE GROUND BEARINGS AND GROUND DISTANCES.
6. LOT CORNERS HAVE BEEN MARKED WITH STEEL BARS 1 1/2" IN LENGTH BY 1/2" IN DIAMETER WITH A PLASTIC CAP MARKED YEARS, 28632.
7. R = RADIAL LINE NR = NONRADIAL LINE

THIS PLAT IS SUBJECT TO RESTRICTIONS AS REQUIRED BY ACT 288 OF 1987, AS AMENDED, ON CERTAIN LOTS WITH RESPECT TO THE REQUIREMENTS OF THE MICHIGAN DEPARTMENT OF ENVIRONMENTAL QUALITY, WHICH ARE RECORDED IN LIBER 1886, PAGE 1237 OF THIS COUNTY.

440039.

COVE CREEK PARK DETAIL



- CERTIFIED TRUE COPY OF
RECORDED PLAY
BY DEPARTMENT OF CONSUMER
AND INDUSTRY SERVICES
BY *M. Raymond & Sons Inc.*
MAYNARD A. DYER, P.S., MANAGER
SUBDIVISION CONTROL, AND
SURVEY & REMONUMENTATION
SECTION

CURVE	LENGTH	RADIUS	DELTA	CHORD	BEARING
8	273.15	1652.17'	9°26'21"	272.84'	N24°35'56"E

DATE 10/16/00

44039

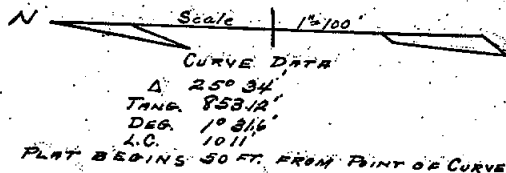
SHEET 1 OF 2

"MITCHELL ACRES"

A SUB OF PART OF SW 1/4 OF SECTION 4
T4N R1W

MERIDIAN TOWNSHIP INGHAM COUNTY

MICHIGAN.



COPY

Register's Office

Ingham County, ss.

Plat of Mitchell Acres

Ingham County

was Recorded this 9th day of

Oct AD. 1945 at J. J. Webb

P. M. in Liber 12 of Plate

on Page 46

Charles Phillips

ORIGINAL ON FILE

I HEREBY CERTIFY THAT THIS COPY IS
A TRUE COPY OF THE MAP OR PLAT
FORWARDED TO THE REGISTER OF DEEDS
FOR RECORDING.

COMPARED October 4, 1945

Mayne Jewell Purdy

DEPUTY AUDITOR GENERAL

Mayne Jewell Purdy

Examined and Approved

October 4, 1945

Mayne Jewell Purdy

DEPUTY AUDITOR GENERAL

Mayne Jewell Purdy

FILED IN AUDITOR GENERAL'S DEPT.

October 11, 1945

Mayne Jewell Purdy

DEPUTY AUDITOR GENERAL

Mayne Jewell Purdy

KNOW ALL MEN BY THESE PRESENTS, That We Frank H. Mitchell
as proprietor and Sarah B. Mitchell, his wife, have caused the land
embraced in the annexed plat to be surveyed, laid out and platted
to be known as "MITCHELL ACRES" a Sub of a part of the SW 1/4 of
Section 4, T4N R1W, Meridian Township, Ingham County, Michigan and
that the streets as shown on said plat are hereby dedicated to the
use of the public

Witnesses

Charles Phillips

Charles Phillips

Frank H. Mitchell (IS)

Frank H. Mitchell

Sarah B. Mitchell (IS)

Sarah B. Mitchell

STATE OF MICHIGAN

County of Ingham ss.

On this 3rd day of June 1945 before
me a Notary Public in and for said county, personally came the
above named Frank H. Mitchell and Sarah B. Mitchell, his wife, known
to me to be the persons who executed the above dedication and
acknowledged the same to be their free act and deed.

Notary Public, Ingham County, Mich.

My commission expires Feb. 3/45

The land embraced in the annexed plat of "MITCHELL ACRES"
a sub of part of the SW 1/4 of Section 4, T4N R1W, Meridian Township,
Ingham County, Michigan is described as follows:— Beginning 33 feet
West of the center of Section 4, T4N R1W, Meridian Township, Ingham
County, Michigan, thence S 1° 15' W 616.5 feet; N 88° W 1283 feet;
S 24° 30' W 31 feet; N 41° E on the long chord of a 1024' curve 1011
feet; S 88° 15' E 650 feet to the place of beginning.

I hereby certify that the plat hereon delineated is a
correct one and that permanent metal monuments consisting of bars
one inch in diameter and 48 inches long, encased in a concrete
cylinder 4 inches in diameter and 48 inches long have been placed
at points marked thus "0" as thereon shown at all angles on the
boundaries of the land platted and at all intersections of Streets
with the boundaries of the plat as shown on said plat.

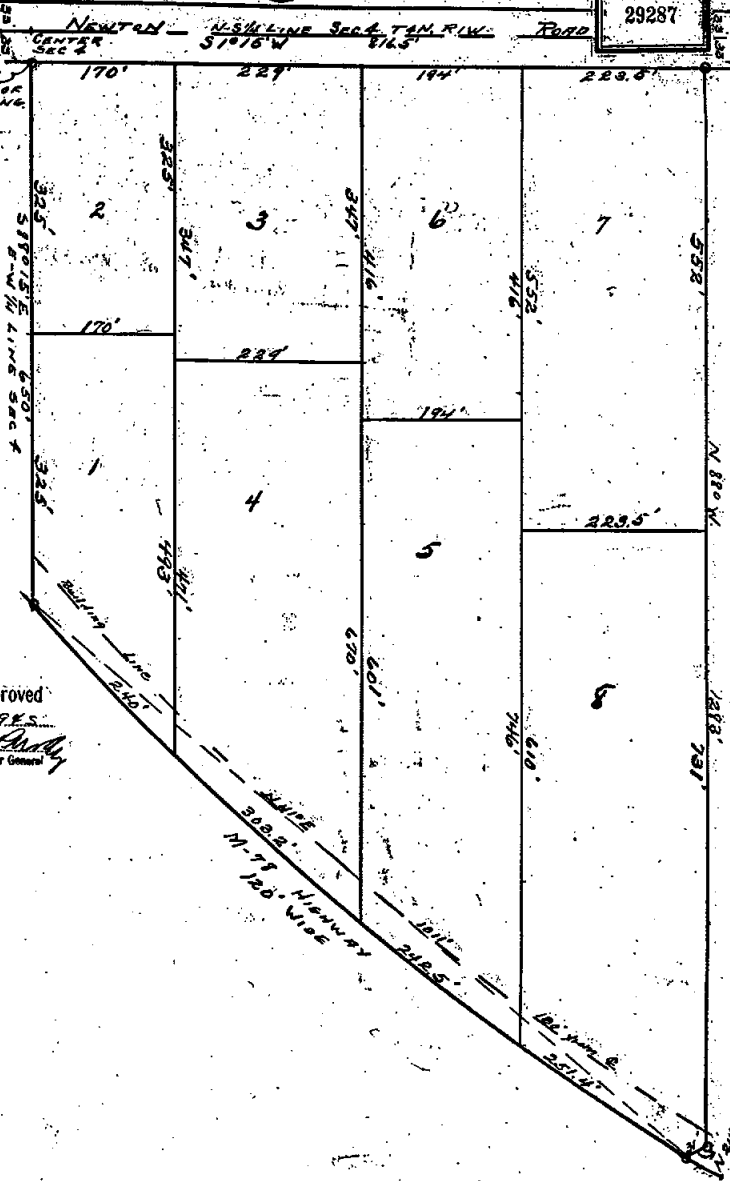
Charles Phillips

Charles Phillips, Registered Land Surveyor.

This plat was approved by the Township Board of the
Township of Meridian at a meeting held June 6, 1945

Carl S. Hummer

Carl S. Hummer, Township Clerk



This plat has been examined and was approved on the
13th day of June 1945 by the Ingham County Board of Road
Commissioners

Charles Phillips

Charles Phillips, Chairman

Wm. C. Sweeney

Wm. C. Sweeney, Member

Wm. C. Sweeney

Wm. C. Sweeney, Member

1945 This plat was approved on the 18th day of June

Charles Phillips

Charles Phillips, Register of Deeds

Wm. B. Austin

Wm. B. Austin, County Treasurer

Charles Phillips

Charles Phillips, County Clerk

I hereby certify That there are no tax liens or titles
held by the State on the lands described hereon, and that there are
no tax liens or titles held by individuals on said lands for the
five years preceding the 13th day of June 1945 and
that the taxes for said period of five years are all paid as shown
by the records of this office.

This certificate does not apply to taxes, if any, now in
the process of collection

Wm. B. Austin

Wm. B. Austin, County Treasurer.

EVERETT FARMS No. 4

A SUBDIVISION OF PART OF THE NW 1/4 OF SECTION 9
T4N - R1W, MERIDIAN TOWNSHIP, INGHAM COUNTY, MICHIGAN

SURVEYOR'S CERTIFICATE

I, JAMES A. PORTER, SURVEYOR, CERTIFY THAT I HAVE SURVEYED, DIVIDED, AND MAPPED THE LAND SHOWN ON THIS PLAT WHICH IS DESCRIBED IN THE FOREGOING INSTRUMENT, AND THAT THE SURVEY WAS MADE IN ACCORDANCE WITH THE ACTS OF THE LEGISLATURE OF THE STATE OF MICHIGAN, AND THE APPLICABLE RULES AND REGULATIONS OF THE BOARD OF ROAD COMMISSIONERS OF INGHAM COUNTY.

THE PLAT OF EVERETT FARMS, AS RECORDED IN LIBER 44 OF PLATS, PAGES 49 & 50, INGHAM COUNTY RECORDS, SAID POINT BEING DISTANT 8880616' 43"E 850.00 FEET, N02D60G1' 55"E 759.71 FEET, S89D63' 30"E 201.09 FEET, AND N69D64' 28"E 190.00 FEET FROM THE WEST 1/4 CORNER OF SECTION 9, T4N, R1W, MERIDIAN TOWNSHIP, INGHAM COUNTY, MICHIGAN, THENCE ALONG THE SOUTHEASTLY LINE OF SAID PLAT, THE FOLLOWING COURSES: 1. N10D65' 46"W 234.40 FEET, N03D60' 34"W 61.75 FEET, N00D60' 16"W 129.53 FEET, N22D65' 09"E 228.02 FEET TO THE P.C. OF SAID CURVE, HAVING A DELTA ANGLE OF 117.14°, A RADIUS OF 433.15 FEET, A LONG CHORD BEARING AND DISTANCE OF N48D62' 02"E 433.15 FEET, A DISTANCE OF 438.53 FEET TO THE P.C.C. OF THE COMPOUND CURVE TO THE RIGHT, THENCE ALONG THE ARC OF SAID CURVE HAVING A DELTA ANGLE OF 180D64' 21", RADIUS OF 467.45 FEET, LONG CHORD BEARING AND DISTANCE OF N73D62' 40"E 152.88 FEET, A DISTANCE OF 153.57 FEET, THENCE S00D60' 44' 36"W 144.98 FEET, THENCE S00D60' 14' 50"W 64.79 FEET TO THE P.C. OF A TANGENT CURVE TO THE LEFT, THENCE ALONG THE ARC OF SAID CURVE HAVING A DELTA ANGLE OF 117.14°, A RADIUS OF 433.15 FEET, A LONG CHORD BEARING AND DISTANCE OF N48D62' 02"E 433.15 FEET, A DISTANCE OF 245.11 FEET, THENCE S32D65' 09"W 496.07 FEET, THENCE S89D64' 28"W 100.22 FEET TO THE POINT OF BEGINNING. THE ABOVE DESCRIBED LANDS CONTAIN 6.96 ACRES ARE DIVIDED INTO 18 LOTS NUMBERED 56 TO 73 INCLUSIVE.

THAT I HAVE MADE SUCH SURVEY, LAND DIVISION AND PLAT BY THE DIRECTION OF THE OWNERS OF SUCH LAND.

THAT SUCH PLAT IS A CORRECT REPRESENTATION OF ALL THE EXTERIOR BOUNDARIES OF THE LAND SURVEYED AND THE SUBDIVISION OF IT.

THAT THE REQUIRED MONUMENTS AND LOT CORNERS HAVE BEEN LOCATED IN THE GROUND OR THAT SURETY HAS BEEN DEPOSITED WITH THE MUNICIPALITY, AS REQUIRED BY SECTION 125 OF THE ACT.

THAT THE ACCURACY OF THE SURVEY IS WITHIN THE LIMITS REQUIRED BY SECTION 126 OF THE ACT.

THAT THE BEARINGS SHOWN ON THE PLAT ARE EXPRESSED AS REQUIRED BY SECTION 126 (3) OF THE ACT, AND AS EXPLAINED IN THE LEGEND.

DATE 8-22, 1991

James A. Porter
JAMES A. PORTER, PRINCIPAL
MICHIGAN NO. 15003

ENGINEERING DESIGN, INC.
50000 LANSING
ST. JOHNS, MICHIGAN 48879

PROPRIETOR'S CERTIFICATE

WE, AS PROPRIETORS CERTIFY THAT WE CAUSED THE LANDS EMBRACED IN THIS PLAT TO BE SURVEYED, DIVIDED, MAPPED AND DEDICATED AS REPRESENTED ON THIS PLAT AND THAT THE STREETS ARE FOR THE USE OF THE PUBLIC, THAT THE PUBLIC UTILITY EASEMENTS ARE PRIVATE EASEMENTS AND THAT ALL OTHER EASEMENTS ARE FOR THE USES SHOWN ON THE PLAT.

GEORGE G. WHITE TRUST NO. 2
BY AFFIDAVIT, LIBER 707, PG. 559 AND LIBER 1704, PG. 304.

Michael Bidwell
MICHAEL BIDWELL

James A. Porter
JAMES A. PORTER, PRINCIPAL
MICHIGAN NO. 15003

Paul A. White
PAUL A. WHITE

ACKNOWLEDGEMENT

STATE OF MICHIGAN S.S.
INGHAM COUNTY

PERSONALLY CAME BEFORE ME THIS 23 DAY OF August, 1991, GLBERT M. WHITE, CO-TRUSTEE AND JEAN S. WHITE, CO-TRUSTEE TO BE KNOWN TO BE THE PERSONS WHO EXECUTED THE FOREGOING INSTRUMENT, AND TO BE ACKNOWLEDGED THAT THEY EXECUTED THE FOREGOING INSTRUMENT AS SUCH CO-TRUSTEES AS THEIR FREE ACT AND DEED.

Robert H. Becker
ROBERT H. BECKER, PRESIDENT
NOTARY PUBLIC, INGHAM COUNTY, MICHIGAN
MY COMMISSION EXPIRES: MARCH 20, 1995

PROPRIETOR'S CERTIFICATE

CAPITAL FEDERAL SAVINGS BANK, A MICHIGAN CORPORATION, DULY ORGANIZED AND EXISTING UNDER THE LAWS OF THE STATE OF MICHIGAN BY ROBERT H. BECKER, PRESIDENT, HAS CAUSED THE LANDS TO BE SURVEYED, DIVIDED, MAPPED AND DEDICATED AS REPRESENTED ON THIS PLAT AND THAT THE STREETS ARE FOR THE USE OF THE PUBLIC AND THAT THE PUBLIC UTILITY EASEMENTS ARE PRIVATE EASEMENTS AND THAT ALL OTHER EASEMENTS ARE FOR THE USES SHOWN ON THE PLAT.

CAPITAL FEDERAL SAVINGS BANK
1000 EAST LANSING
LANSING, MICHIGAN 48203

Robert H. Becker
ROBERT H. BECKER, PRESIDENT

James E. Schuch
JAMES E. SCHUCH, PRESIDENT
NOTARY PUBLIC, INGHAM COUNTY, MICHIGAN
MY COMMISSION EXPIRES: MARCH 30, 1992

ACKNOWLEDGEMENT

STATE OF MICHIGAN S.S.
INGHAM COUNTY

PERSONALLY CAME BEFORE ME THIS 22 DAY OF August, 1991, ROBERT H. BECKER, PRESIDENT OF CAPITAL FEDERAL SAVINGS BANK, A MICHIGAN CORPORATION, AND TO BE KNOWN TO BE THE PERSONS WHO EXECUTED THE FOREGOING INSTRUMENT, AND TO BE KNOWN TO BE SUCH PRESIDENT AND SENIOR VICE PRESIDENT OF SAID CORPORATION, AND ACKNOWLEDGED THAT THEY EXECUTED THE FOREGOING INSTRUMENT AS SUCH OFFICERS AS THE FREE ACT AND DEED OF SAID CORPORATION, BY ITS AUTHORITY.

James E. Schuch
JAMES E. SCHUCH, PRESIDENT
NOTARY PUBLIC, INGHAM COUNTY, MICHIGAN
MY COMMISSION EXPIRES: MARCH 30, 1992

COUNTY TREASURER'S CERTIFICATE

THE RECORDS IN MY OFFICE SHOW NO UNPAID TAXES OR SPECIAL ASSESSMENTS FOR THE FIVE YEARS PRECEDING August 28, 1991, INVOLVING THE LANDS INCLUDED IN THIS PLAT.

Donald R. Moore
DONALD R. MOORE, INGHAM COUNTY TREASURER

COUNTY DRAIN COMMISSIONER'S CERTIFICATE

APPROVED ON August 28, 1991, AS COMPLYING WITH SECTION 192 OF ACT 286, P.A. 1967, AS AMENDED, AND THE APPLICABLE RULES AND REGULATIONS PUBLISHED BY OUR OFFICE IN THE COUNTY OF INGHAM.

Philip R. Jenkins
PHILIP R. JENKINS, DEPUTY COUNTY DRAIN COMMISSIONER

CERTIFICATE OF COUNTY ROAD COMMISSIONERS

APPROVED ON August 29, 1991, AS COMPLYING WITH SECTION 193 OF ACT 286, P.A. 1967 AS AMENDED, AND THE APPLICABLE PUBLISHED RULES AND REGULATIONS OF THE BOARD OF ROAD COMMISSIONERS OF INGHAM COUNTY.

Thomas M. Mitchell
THOMAS M. MITCHELL, CHAIR

Michael B. Farrell
MICHAEL B. FARRELL, COMMISSIONER

PLANNING COMMISSION APPROVAL

THIS PLAT WAS APPROVED BY THE PLANNING COMMISSION OF THIS CHARTER TOWNSHIP OF MERIDIAN AT A MEETING HELD THE 16 DAY OF Sept, 1991.

Vernon W. McLellan
VERNON W. MCLELLAN VICE-CHAIRPERSON

CERTIFICATE OF MUNICIPAL APPROVAL

I CERTIFY THAT THIS FINAL PLAT WAS APPROVED BY THE TOWNSHIP BOARD OF THE CHARTER TOWNSHIP OF MERIDIAN AT A MEETING HELD ON September 17, 1991, 1991 AND WAS REVIEWED AND FOUND TO BE IN COMPLIANCE WITH ACT 286, P.A. 1967 AS AMENDED, AND THAT SURETY HAS BEEN POSTED TO INSURE THE INSTALLATION OF PUBLIC UTILITY EASEMENTS WITHIN A REASONABLE LENGTH OF TIME, NOT TO EXCEED ONE YEAR FROM THE ABOVE DATE.

Virginia L. White
VIRGINIA L. WHITE, CLERK

COUNTY PLAT BOARD CERTIFICATE

THIS PLAT HAS BEEN REVIEWED AND IS APPROVED BY THE INGHAM COUNTY PLAT BOARD ON October 2, 1991 AS BEING IN COMPLIANCE WITH ALL OF THE PROVISIONS OF ACT 286, P.A. 1967 AS AMENDED, AND THE PLAT BOARD'S APPLICABLE RULES AND REGULATIONS.

Donald R. Moore
DONALD R. MOORE, TREASURER

Paul Johnson
PAUL JOHNSON, REGISTER OF DEEDS

RECORDING CERTIFICATE

STATE OF MICHIGAN
INGHAM COUNTY

THIS PLAT WAS RECEIVED FOR RECORD ON THE 2nd DAY OF September, 1991 AT 9:15 A.M., AND RECORDED IN LIBER 47 OF PLATS ON PAGE 646-7.

Paul Johnson
PAUL JOHNSON, REGISTER OF DEEDS

EVERETT FARMS No. 4

A SUBDIVISION OF PART OF THE NW 1/4 OF SECTION 9
T4N - R1W, MERIDIAN TOWNSHIP, INDIAN COUNTY, MICHIGAN

CURVE DATA

CURVE	RADIUS	LENGTH	TANGENT	CHORD	BEARING	AREA
1	807.14'	438.53'	224.82'	433.15'	N 48° 28' 02" E	317,074.48'
2	467.45'	153.57'	77.48'	152.48'	N 73° 16' 40" E	18,489.21'
3	322.57'	175.86'	92.11'	174.11'	S 48° 28' 02" W	31,074.48'
4	322.57'	175.86'	92.11'	174.11'	S 48° 28' 02" W	31,074.48'
5	322.57'	175.86'	92.11'	174.11'	S 48° 28' 02" W	31,074.48'
6	604.14'	328.24'	184.28'	324.21'	N 48° 28' 02" E	317,074.48'
7	604.14'	328.24'	184.28'	324.21'	N 48° 28' 02" E	317,074.48'
8	322.57'	175.86'	92.11'	174.11'	S 48° 28' 02" W	31,074.48'
9	322.57'	175.86'	92.11'	174.11'	S 48° 28' 02" W	31,074.48'

LEGEND

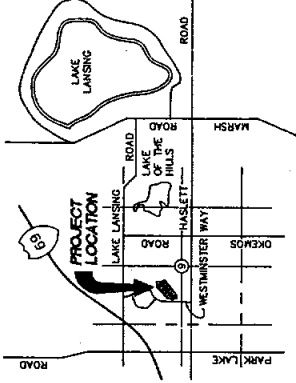
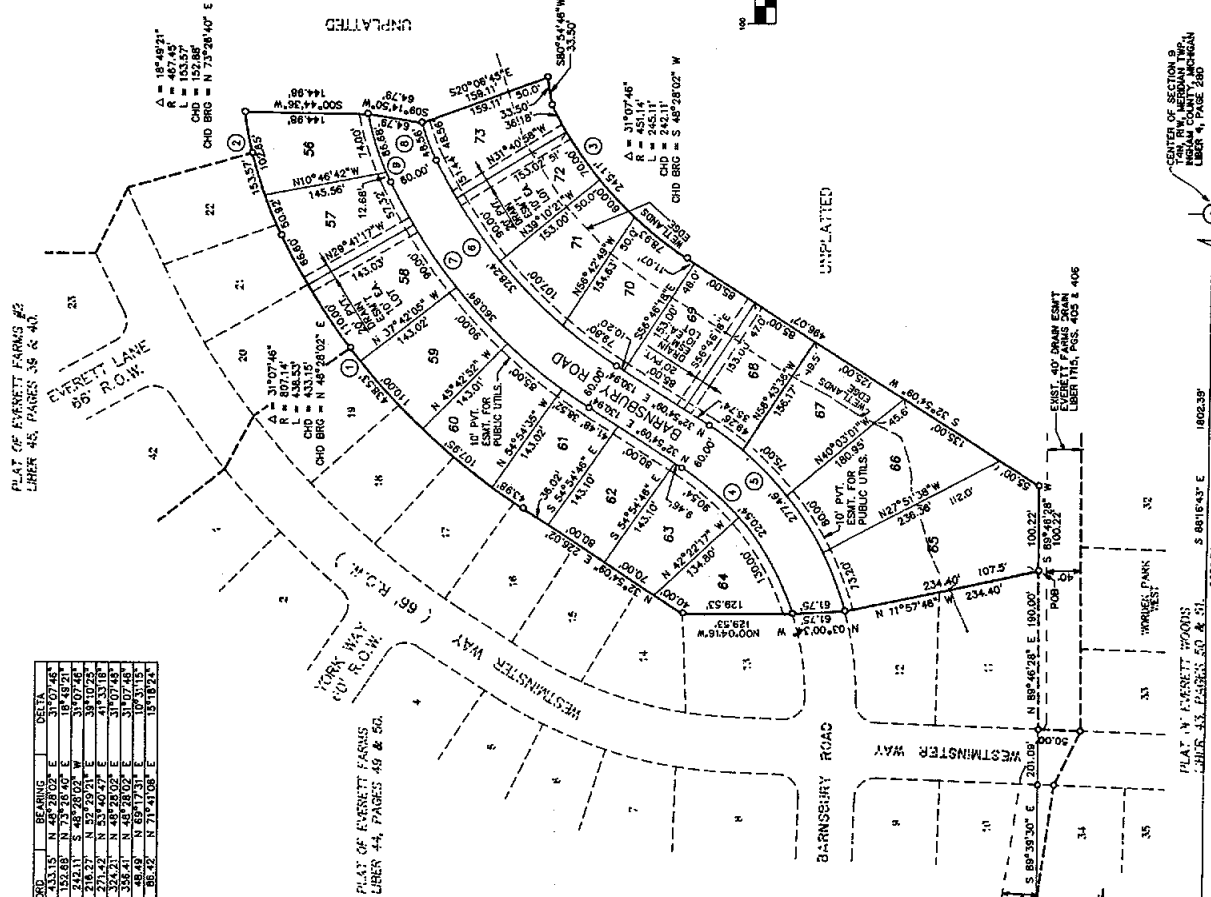
- ALL DIMENSIONS ARE IN FEET.
- MONUMENTS OF A 1/2" DIAMETER STEEL REBAR, 36" LONG ENCASED IN CONCRETE, 4" IN DIAMETER HAVE BEEN PLACED AT ALL POINTS MARKED "O".
- LOT CORNERS HAVE BEEN MARKED WITH ORANGE PLASTIC CAPS, INSCRIBED LLS 19003, ON STEEL REBAR 1/2" DIAMETER BY 18" LONG.
- THE BEARING AND ORIENTATION OF THIS PLAT IS FROM THE PLAT OF EVERETT FARMS AS RECORDED IN LIBER 44, PAGE 49 & 50.
- ALL CURVE DIMENSIONS ARE ARC MEASUREMENTS.
- ⑤ INDICATES CURVE DATA NUMBER.
- (R) INDICATES RADIAL LINE.

CERTIFIED TRUE COPY OF
RECORDED PLAT
BY DEPARTMENT OF COMMERCE

Richard E. Lott
Richard E. Lott, L.L.C.
Surveyor & Plat Bookkeeper

Date: 2-24-92

W 1/4 CORNER
SECTION 9
T4N - R1W
MERIDIAN TOWNSHIP
INDIAN CO., MICHIGAN
LIBER 3, PAGE 237.



VICINITY MAP
NOT TO SCALE

GRAPHIC SCALE
(IN FEET)
1 inch = 100 ft.




James A. Porter

CENTER OF SECTION 9
T4N - R1W, MERIDIAN TWP.
INDIAN CO., MICHIGAN
LIBER 4, PAGE 238

PART OF THE N.W. ¼ OF SECTION 3, T4N, R1W,
MERIDIAN TOWNSHIP, INGHAM COUNTY, MICHIGAN

- ① ALL DIMENSIONS ARE IN FEET
- ② THE SYMBOL Ø INDICATES A CONCRETE MONUMENT
- ③ ALL LOT CORNERS ARE 1/2" IRON RODS AND ARE 18" LONG
- ④ BEARINGS ESTABLISHED FROM LOGEL SUBDIVISION LIBER 21, PAGE 14

A map of the Lake Lansing area. Lake Lansing is shown at the bottom. To its north is the M-28 highway. A road labeled 'LANSING RD' runs east-west, and 'MARSHALL RD' runs north-south. An arrow points from the text 'SITE: sec 5' to a small building icon located between Lansing Rd and Marshall Rd, just north of Lake Lansing.



RECORDING CERTIFICATE

State of Michigan
Ingham County

This plat was received for record on the 11th day of June
1976 at 1:06 P. M. and recorded in Liber 33 of plats on
Page 36237.

515 Enid W. Davis
Enid W. Davis - Register of Deeds

CERTIFICATE OF MUNICIPAL APPROVAL

was reviewed and found to be in compliance with Act 289, P.A. of 1967, and that said public sewer main and water are installed and ready for use. The sewer main is installed in accordance with the approved sewer control ordinance, and water is being supplied to the approved water main. The placement of the sewer main and water main is in accordance with the plans of the Virginia Water & Light

Date March 18, 1976

GERALD
A. GEILE

Gerald A. Geile - Reg. No. 16051 PE
2176 Beiding Ct.
Okemos, Michigan 48864

Anthony A. Barker
Sydney W. Delacroy Bldg. No. 1922 E
2900 Palmer St.
Cansing, N.J. 08910

**Certified true copy of Recorded
Plan**

Blumenschein

ALLISON GREEN
ESTATE TRUSTEES
By *Richard L. Donay*

1/15/1976
Date June 15, 1976

55132

CRESTWOOD SUBDIVISION NO. 1 PART OF THE N.W. 1/4 OF SECTION 3, T4N, R1W, MERIDIAN TOWNSHIP, INGHAM COUNTY, MICHIGAN

PROPRIETOR'S CERTIFICATE - CORPORATION

Gunnar Spielberg Builders, Inc., a corporation duly organized and existing under the laws of the State of Michigan by, Gunnar E. Spielberg, President and Dzidra Spielberg, Secretary-Treasurer, as proprietor, has caused the land to be surveyed, divided, mapped and dedicated as represented on this plat and that the streets are for the use of public; that the public utility easements are private easements and that all other easements are for the uses shown on the plat.

Gunnar Spielberg Builders, Inc.
412 West Grand River Avenue
Okemos, Michigan 48864

Dyanette C. Call
Dyanette C. Call

Wm. J. Fleming
Wm. J. Fleming

CORPORATION

State of Michigan
Ingham County

Gunnar E. Spielberg
Gunnar E. Spielberg, Pres.
Dzidra Spielberg
Dzidra Spielberg, Sec.-Treas.

Personally came before me this 24 day of March, 1976, Gunnar E. Spielberg, President, and Dzidra Spielberg Secretary-Treasurer of the above named corporation, to me known to be the persons who executed the foregoing instrument, and to me known to be such president and secretary-treasurer of said corporation, and acknowledged that they executed the foregoing instrument as such officers as the free act and deed of said corporation, by its authority.

Notary Public *Dyanette C. Call*
My Commission Expires February 3, 1980

CERTIFICATE OF COUNTY ROAD COMMISSIONERS

Approved on April 15, 1976, as complying with Section 183 of Act 288, P.A. of 1967 and the applicable published rules and regulations of the Board of Road Commissioners of Ingham County.

Joe Kiersey
Joe Kiersey, Chairman
David L. Sode
David L. Sode, Vice Chairman

COUNTY TREASURER'S CERTIFICATE

The records in my office show no unpaid taxes or special assessments for the five years preceding April 1, 1976, involving the lands included in this plat.

Donald R. Moore
Donald R. Moore - Ingham County Treasurer

PROPRIETOR'S CERTIFICATE - CORPORATION

The First National Bank of East Lansing, a corporation duly organized and existing under the laws of the State of Michigan, by Richard T. Coyne, President and Richard K. Kidenour, Cashier, as proprietor, has caused the land to be surveyed, divided, mapped and dedicated as represented on this plat and that the streets are for the use of public; that the public utility easements are private easements and that all other easements are for the uses shown on the plat.

First National Bank of East Lansing
425 East Grand River Avenue
East Lansing, Michigan 48823

Dyanette C. Call
Dyanette C. Call

Wm. J. Fleming
Wm. J. Fleming

CORPORATION
State of Michigan
Ingham County

Richard T. Coyne
Richard T. Coyne, President
Richard K. Kidenour
Richard K. Kidenour, Cashier

Personally came before me this 1st day of April, 1976, Richard T. Coyne, President, and Richard K. Kidenour, Cashier, of the above named corporation, to me known to be the persons who executed the foregoing instrument, and to me known to be such president and cashier of said corporation, and acknowledged that they executed the foregoing instrument as such officers as the free act and deed of said corporation, by its authority.

Notary Public *Dyanette C. Call*
My Commission Expires February 3, 1980

COUNTY DRAIN COMMISSIONER'S CERTIFICATE

Approved on 4-7-76, as complying with Section 192 of Act 288, P.A. of 1967 and the applicable rule and regulations published by my office in the County of Ingham.

Richard L. Sode
Richard L. Sode - Drain Commissioner

COUNTY PLAT BOARD CERTIFICATE

This plat has been reviewed and is approved by the Ingham County Plat Board on May 5, 1976, as being in compliance with all of the provisions of Act 288, P.A. 1967, and the Plat Board's applicable rules and regulations.

David M. Lewis
David M. Lewis - Registrar of Deeds
John Winkler
John Winkler - County Clerk

Donald R. Moore
Donald R. Moore - County Treasurer



CRESTWOOD SUBDIVISION No. 2

A SUBDIVISION ON
PART OF THE N.W. 1/4 OF SECTION 3,
MERIDIAN TOWNSHIP, INGHAM COUNTY, MICHIGAN.

I, Marvin F. Fouty, Surveyor, certify:
That I have surveyed, divided, and marked

1. All dimensions are in feet.
2. Concrete monuments have been placed at all points marked "0".
3. Bearings were established from the recorded plat of
Crestwood No. 1, Liber 33, Pages 36 and 37, Ingham County Records.
4. All 10° corners have been marked with 1 inch bar, 18 inches
long.
5. All curve dimensions are arc measurements.

CURVE DATA

affiliated with group at Rosemead
place
Reverend
ALLISON GREEN
STATE TREASURER
By Richard E. Lomas
Richard E. Lomas, PMA Executive
Date November 17, 1977



That I have made such survey, land-division, and plat by the direction of the owners of such land.

That such plat is a correct representation of all the exterior boundaries of the land surveyed and the subdivision of it.

That the required monuments and lot markers have been located in the ground or thereunto has been deposited with the municipality, as required by section 123 of the act.

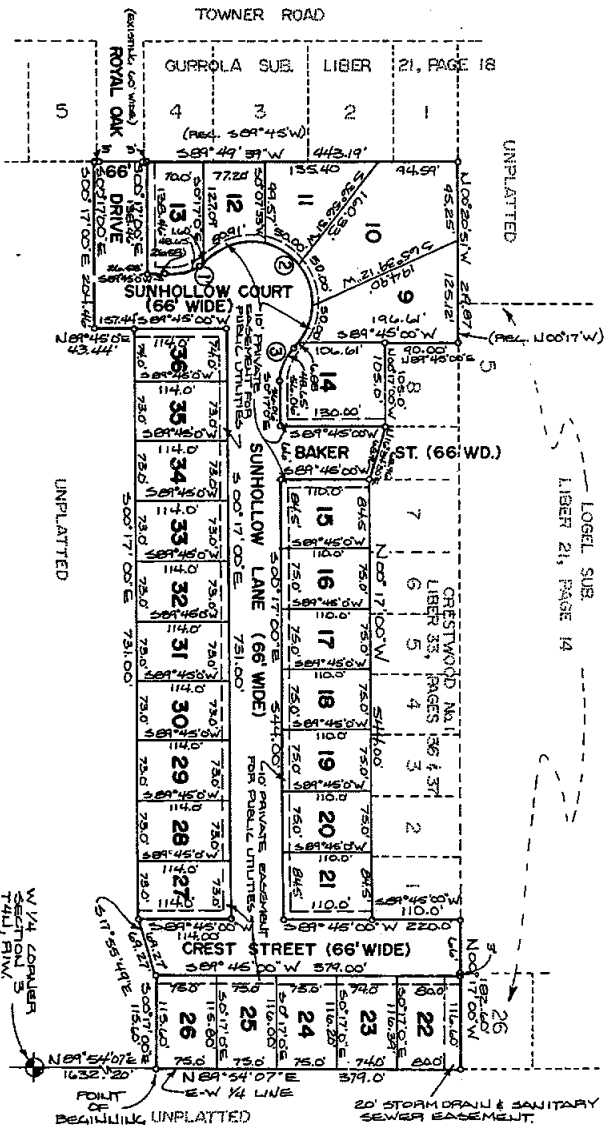
That the accuracy of survey is within the limits required by section 126 of the act.

That the bearings shown on the plat are expressed as required by section 126 (3) of the act and as explained in the legend.

8-7-77

WYSE ENGINEERING & ASSOC., INC.
4675 Owens Road
Dearborn, Michigan 48864

Marvin F. Fouty
Marvin F. Fouty, Secretary
R.L.S. No. 18989



CRESTWOOD SUBDIVISION No. 2

A SUBDIVISION ON
PART OF THE N.W. 1/4 OF SECTION 3,
T4N, R1W, MERIDIAN TOWNSHIP, INGHAM COUNTY, MICHIGAN.

PROPRIETOR'S CERTIFICATE - CORPORATION

Gunnar Spielberg Inc., a Corporation duly organized and existing under the laws of the State of Michigan by Gunnar E. Spielberg, President and Dazida Spielberg, Secretary-Treasurer, as proprietors have caused the land embraced in this plat to be surveyed, divided, mapped and dedicated as represented on this plat, and that the streets, lanes, court and drive are dedicated as private easements and that all other easements are for the uses shown on the plat.

Gunnar Spielberg Inc.
412 West Grand River Ave.
Okemos, Michigan 48864

Gunnar E. Spielberg
President

Dazida Spielberg
Secretary-Treasurer

I, K. Bush
Witness

H. J. Aldrich
Witness

ACKNOWLEDGEMENT - CORPORATION

STATE OF MICHIGAN
Ingham County

Personally came before me this 7th day of September, 1977 Gunnar E. Spielberg, President, and Dazida Spielberg, Secretary-Treasurer of the above named corporation, as proprietors of said corporation and acknowledged that they executed the foregoing instrument as such officers as the free act and deed of said corporation by its authority.

My Commission expires AUGUST 30, 1980

PROPRIETOR'S CERTIFICATE - CORPORATION

Homkraft Incorporated, a Corporation duly organized and existing under the laws of the State of Michigan by Rex Huganest, President, as proprietor has caused the land embraced in this plat to be surveyed, divided, mapped and dedicated as represented on this plat, and that the streets, lanes and drive are dedicated to the use of the public, that the public utility easements are for the uses shown on the plat, and that all other easements are for the uses shown on the plat.

Homkraft Incorporated
3122 Stonewood Drive
Lansing, Michigan 48912

Rex Huganest
President

A. B. Brubaker
Witness

STATE OF MICHIGAN
Ingham County

Personally came before me this 8th day of September, 1977 Rex Huganest, President of the above named corporation, as proprietor of said corporation and acknowledged that he executed the foregoing instrument as such officer as the free act and deed of said corporation by its authority.

My Commission expires March 12, 1980

PROPRIETOR'S CERTIFICATE - CORPORATION

Capital Savings and Loan Association, a Michigan Bank Corporation duly organized and existing under the laws of the State of Michigan by M.W. Richards, Vice-President, and W.J. Vanhoosen, Secretary-Treasurer, as proprietors have caused the land embraced in this plat to be surveyed, divided, mapped and dedicated as represented on this plat, and that the streets, lanes and drive are dedicated to the use of the public, that the public utility easements are for the uses shown on the plat.

Capital Savings and Loan Association
112 East Allegan
Lansing, Michigan 48933

I, K. Bush
Witness

W. J. Vanhoosen
Witness

ACKNOWLEDGEMENT - CORPORATION

STATE OF MICHIGAN
Ingham County

Personally came before me this 7th day of September, 1977 M.W. Richards, Vice-President, and W.J. Vanhoosen, Secretary-Treasurer of the above named corporation, as proprietors of said corporation and acknowledged that they executed the foregoing instrument as such officers as the free act and deed of said corporation by its authority.

My Commission expires AUGUST 30, 1980

COUNTY TREASURER'S CERTIFICATE

The record in my office shows no unpaid taxes of special assessments for the year ending April 1, 1977 invalidating the lands included in this plat.

Donald R. Moore
Treasurer, Ingham County

CERTIFICATE OF COUNTY BOARD COMMISSIONER

Approved on 9-8-77 as complying with Section 192 of Act 288 P.A. 1967 and the applicable rules and regulations published by my office in the County of Ingham.

Richard Soda
Deane Commissioner



Approved on September 29, 1977 as complying with Section 183 of Act 288 P.A. 1967 and the applicable published rules and regulations of the Board of Road Commissioners of Ingham County.

Arthur Cavanaugh
Chairman

Kenneth Hope
Member

CERTIFICATE OF MUNICIPAL APPROVAL

I certify that this plat was approved by the Township Board of the Township of Meridian, Michigan, on September 29, 1977 and was reviewed and found to be in compliance with Public Act No. 288 of 1967. Public sewer and water services have been installed and are ready for connection. The Township of Meridian has legally adopted zoning and subdivision control ordinances which specify lot widths and areas, and waives the minimum lot size specified in P.A. 288 of 1967. The plat has been reviewed and approved by the Township Board for a period not to exceed one year from the above date.

Virginia L. White, Clerk

COUNTY PLAT BOARD CERTIFICATION

This plat has been reviewed and is approved by the Ingham County Plat Board on October 2, 1977 as being in compliance with all the provisions of Act 288 P.A. 1967, and the Plat Board's applicable rules and regulations.

Paula Johnson
Register of Deeds

Clara Brown
County Clerk

Donald R. Moore
County Treasurer

RECORDING CERTIFICATE

This plat was received for record on this 16th day of October, 1977, at 1:00 P.M., recorded in Liber 27 of Plats on page(s) 32 and 33.

Paula Johnson
Register of Deeds

VICINITY MAP
NO SCALE



I, James E. Stephens, surveyor, certify:
That I have surveyed, divided and mapped the land shown on this plat, described as follows:

CRISTODON SUBRINUS NO. 3, a subadmission on part of the No. 74 of Section 31, 7th, 6th, 7th, 8th, 9th, 10th, 11th, 12th, 13th, 14th, 15th, 16th, 17th, 18th, 19th, 20th, 21st, 22nd, 23rd, 24th, 25th, 26th, 27th, 28th, 29th, 30th, 31st, 32nd, 33rd, 34th, 35th, 36th, 37th, 38th, 39th, 40th, 41st, 42nd, 43rd, 44th, 45th, 46th, 47th, 48th, 49th, 50th, 51st, 52nd, 53rd, 54th, 55th, 56th, 57th, 58th, 59th, 60th, 61st, 62nd, 63rd, 64th, 65th, 66th, 67th, 68th, 69th, 70th, 71st, 72nd, 73rd, 74th, 75th, 76th, 77th, 78th, 79th, 80th, 81st, 82nd, 83rd, 84th, 85th, 86th, 87th, 88th, 89th, 90th, 91st, 92nd, 93rd, 94th, 95th, 96th, 97th, 98th, 99th, 100th, 101st, 102nd, 103rd, 104th, 105th, 106th, 107th, 108th, 109th, 110th, 111th, 112th, 113th, 114th, 115th, 116th, 117th, 118th, 119th, 120th, 121st, 122nd, 123rd, 124th, 125th, 126th, 127th, 128th, 129th, 130th, 131st, 132nd, 133rd, 134th, 135th, 136th, 137th, 138th, 139th, 140th, 141st, 142nd, 143rd, 144th, 145th, 146th, 147th, 148th, 149th, 150th, 151st, 152nd, 153rd, 154th, 155th, 156th, 157th, 158th, 159th, 160th, 161st, 162nd, 163rd, 164th, 165th, 166th, 167th, 168th, 169th, 170th, 171st, 172nd, 173rd, 174th, 175th, 176th, 177th, 178th, 179th, 180th, 181st, 182nd, 183rd, 184th, 185th, 186th, 187th, 188th, 189th, 190th, 191st, 192nd, 193rd, 194th, 195th, 196th, 197th, 198th, 199th, 200th, 201st, 202nd, 203rd, 204th, 205th, 206th, 207th, 208th, 209th, 210th, 211st, 212nd, 213th, 214th, 215th, 216th, 217th, 218th, 219th, 220th, 221st, 222nd, 223rd, 224th, 225th, 226th, 227th, 228th, 229th, 230th, 231st, 232nd, 233rd, 234th, 235th, 236th, 237th, 238th, 239th, 240th, 241st, 242nd, 243rd, 244th, 245th, 246th, 247th, 248th, 249th, 250th, 251st, 252nd, 253rd, 254th, 255th, 256th, 257th, 258th, 259th, 260th, 261st, 262nd, 263rd, 264th, 265th, 266th, 267th, 268th, 269th, 270th, 271st, 272nd, 273rd, 274th, 275th, 276th, 277th, 278th, 279th, 280th, 281st, 282nd, 283rd, 284th, 285th, 286th, 287th, 288th, 289th, 290th, 291st, 292nd, 293rd, 294th, 295th, 296th, 297th, 298th, 299th, 300th, 301st, 302nd, 303rd, 304th, 305th, 306th, 307th, 308th, 309th, 310th, 311st, 312nd, 313th, 314th, 315th, 316th, 317th, 318th, 319th, 320th, 321st, 322nd, 323rd, 324th, 325th, 326th, 327th, 328th, 329th, 330th, 331st, 332nd, 333rd, 334th, 335th, 336th, 337th, 338th, 339th, 340th, 341st, 342nd, 343rd, 344th, 345th, 346th, 347th, 348th, 349th, 350th, 351st, 352nd, 353rd, 354th, 355th, 356th, 357th, 358th, 359th, 360th, 361st, 362nd, 363rd, 364th, 365th, 366th, 367th, 368th, 369th, 370th, 371st, 372nd, 373rd, 374th, 375th, 376th, 377th, 378th, 379th, 380th, 381st, 382nd, 383rd, 384th, 385th, 386th, 387th, 388th, 389th, 390th, 391st, 392nd, 393rd, 394th, 395th, 396th, 397th, 398th, 399th, 400th, 401st, 402nd, 403rd, 404th, 405th, 406th, 407th, 408th, 409th, 410th, 411st, 412nd, 413th, 414th, 415th, 416th, 417th, 418th, 419th, 420th, 421st, 422nd, 423rd, 424th, 425th, 426th, 427th, 428th, 429th, 430th, 431st, 432nd, 433rd, 434th, 435th, 436th, 437th, 438th, 439th, 440th, 441st, 442nd, 443rd, 444th, 445th, 446th, 447th, 448th, 449th, 450th, 451st, 452nd, 453rd, 454th, 455th, 456th, 457th, 458th, 459th, 460th, 461st, 462nd, 463rd, 464th, 465th, 466th, 467th, 468th, 469th, 470th, 471st, 472nd, 473rd, 474th, 475th, 476th, 477th, 478th, 479th, 480th, 481st, 482nd, 483rd, 484th, 485th, 486th, 487th, 488th, 489th, 490th, 491st, 492nd, 493rd, 494th, 495th, 496th, 497th, 498th, 499th, 500th, 501st, 502nd, 503rd, 504th, 505th, 506th, 507th, 508th, 509th, 510th, 511st, 512nd, 513th, 514th, 515th, 516th, 517th, 518th, 519th, 520th, 521st, 522nd, 523rd, 524th, 525th, 526th, 527th, 528th, 529th, 530th, 531st, 532nd, 533rd, 534th, 535th, 536th, 537th, 538th, 539th, 540th, 541st, 542nd, 543rd, 544th, 545th, 546th, 547th, 548th, 549th, 550th, 551st, 552nd, 553rd, 554th, 555th, 556th, 557th, 558th, 559th, 560th, 561st, 562nd, 563rd, 564th, 565th, 566th, 567th, 568th, 569th, 570th, 571st, 572nd, 573rd, 574th, 575th, 576th, 577th, 578th, 579th, 580th, 581st, 582nd, 583rd, 584th, 585th, 586th, 587th, 588th, 589th, 590th, 591st, 592nd, 593rd, 594th, 595th, 596th, 597th, 598th, 599th, 600th, 601st, 602nd, 603rd, 604th, 605th, 606th, 607th, 608th, 609th, 610th, 611st, 612nd, 613th, 614th, 615th, 616th, 617th, 618th, 619th, 620th, 621st, 622nd, 623rd, 624th, 625th, 626th, 627th, 628th, 629th, 630th, 631st, 632nd, 633rd, 634th, 635th, 636th, 637th, 638th, 639th, 640th, 641st, 642nd, 643rd, 644th, 645th, 646th, 647th, 648th, 649th, 650th, 651st, 652nd, 653rd, 654th, 655th, 656th, 657th, 658th, 659th, 660th, 661st, 662nd, 663rd, 664th, 665th, 666th, 667th, 668th, 669th, 670th, 671st, 672nd, 673rd, 674th, 675th, 676th, 677th, 678th, 679th, 680th, 681st, 682nd, 683rd, 684th, 685th, 686th, 687th, 688th, 689th, 690th, 691st, 692nd, 693rd, 694th, 695th, 696th, 697th, 698

That I have made such survey, and division, and plat by the direction of the owners of such land.

That such plat is correct representation of all exterior boundaries of the land surveyed and the subdivision of it.

and the subdivision of the land. That the required monuments and lot markers have been located in the ground or that survey has been deposited with the municipality, as required by Section 126 of the act.

That the accuracy of survey is within the limits required by Section 126 (3) of the act and as explained in the legend.

STEPHENS-KYES & ASSOCIATES, INC
4675 Okemos Road
P.O. Box 278
Okemos, Michigan 48864

James E. Stephens
James E. Stephens, Principia
R.L.S. No. 16053

**CERTIFIED TRUE COPY OF:
RECORDED PLAT.**

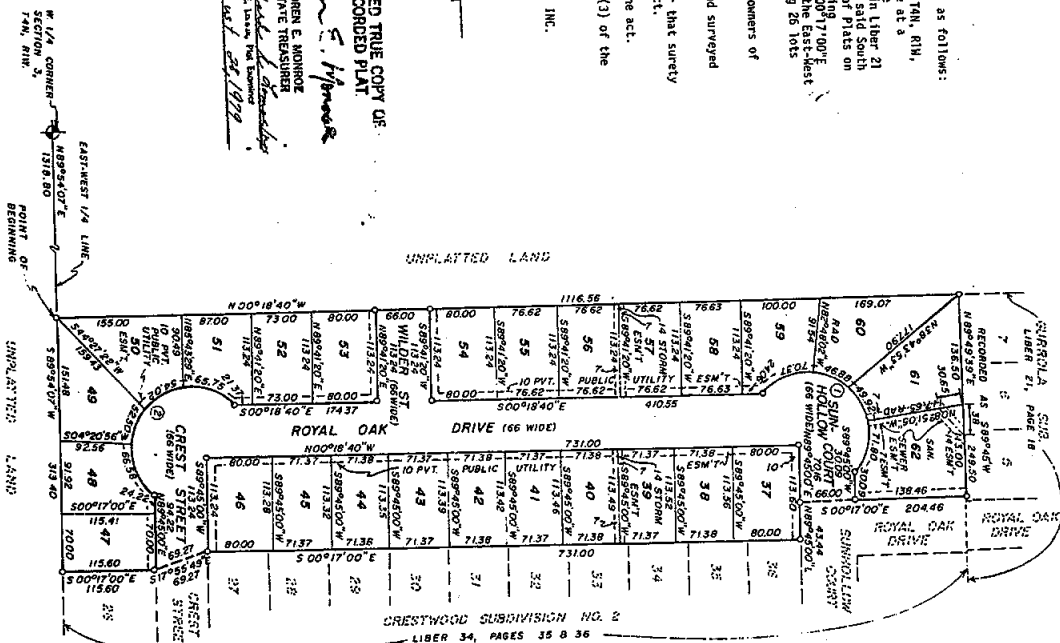
LOREN E. MONROE
STATE TREASURER
Richard E. Monroe
Subord. & Insur. Post Examines
Date August 25, 1970

1 ALL DIMENSIONS ARE IN FEET
2 CONCRETE MOMENTS HAVE BEEN PLACED AT ALL POINTS MARKED THIS "O"
3. BY DOT CIPHER HAVE BEEN MARKED WITH IRON ROD 18 INCHES IN LENGTH
4 BY 1/2 INCH IN DIAMETER.
5 ALL CURVE DIMENSIONS ARE MEASUREMENTS.
6
7 BEARINGS WERE ESTABLISHED FROM CRESTVIEW SUBDIVISION NO. 2 AS
8 RECORDED IN LIBER 34, PAGES 35 & 36.

LEGEND

CURVE DATA

CURVE NO.	RADIUS	DELTA ANGLE	TANGENT	ARC LENGTH	CHORD LENGTH	CHORD BEARING
1	75.00	183°53'25"	336.63	236.37	149.36	N 44°43'10" E
2	75.00	183°44'08"	348.03	230.05	149.37	N 43°16'04" W



CRESTWOOD SUBDIVISION NO. 3
A SUBDIVISION ON PART OF THE NW 1/4 OF SECTION 3, T4N, R1W, MERIDIAN
TOWNSHIP, INGHAM COUNTY, MICHIGAN

PROPRIETOR'S CERTIFICATE - CORPORATION

Stebbins Construction Company, Inc., a corporation duly organized and existing under the laws of the State of Michigan by Allen E. Stebbins, President and Carol R. Stebbins, Secretary, as proprietors, has caused the land to be surveyed, divided, mapped and dedicated as shown on this plat, and that the court, drive and streets are for the use of the public and that the public utility easements are private easements and that all other easements are for the uses shown on the plat.

Stebbins Construction Company, Inc.
4233 North Grand River Avenue
Lansing, Michigan 48906

Witness my hand and seal of office this 11th day of May, 1979.

Allen E. Stebbins, President

Witness my hand and seal of office this 11th day of May, 1979.

Carol R. Stebbins, Secretary

ACKNOWLEDGEMENT - CORPORATION

State of Michigan
Ingham County

Personally came before me this 11th day of May, 1979, Allen E. Stebbins, President and Carol R. Stebbins, Secretary of the above named corporation, to be the persons who executed the foregoing instrument, and to me known both to be such President and Secretary of said corporation, and acknowledge that they executed the foregoing instrument as such officers as the free act and deed of said corporation, by its authority.

My Commission expires December 16, 1980
Ingham County, Michigan

PROPRIETOR'S CERTIFICATE - CORPORATION

Michigan National Bank, a National Banking Association, duly organized and existing under the laws of the State of Michigan by Richard A. Grace, Vice-President and Robert L. Hart, Vice-President, as proprietors, has caused the land to be surveyed, divided, mapped and dedicated as represented on this plat and that the Court, Drive and streets are for the use of the public; that the public utility easements are private easements and that all other easements are for the uses shown on the plat.

Witness my hand and seal of office this 11th day of May, 1979.

Michigan National Bank
125 West Allegan
Lansing, Michigan 48933

Witness my hand and seal of office this 11th day of May, 1979.

Richard A. Grace, Vice-President

Robert L. Hart, Vice-President

ACKNOWLEDGEMENT - CORPORATION

State of Michigan
Ingham County

Personally came before me this 11th day of May, 1979, Richard A. Grace, Vice-President and Robert L. Hart, Vice-President of the above named corporation, to me known both to be such Vice-President and Secretary of said corporation, and acknowledge that they executed the foregoing instrument as such officers as the free act and deed of said corporation, by its authority.

My Commission expires December 16, 1980
Ingham County, Michigan

COUNTY TREASURER'S CERTIFICATE

The records in my office show no unpaid taxes or special assessments for the five years preceding August 1, 1979 involving the lands included in this plat.

Donald R. Moore, Treasurer
Ingham County

CERTIFICATE OF COUNTY DRAIN COMMISSIONER

Approved on June 7, 1979, as complying with Section 196 of Act 288, P.A. 1967 and the applicable rules and regulations published by my office in the County of Ingham.

Richard L. Sode, Drain Commissioner

COUNTY ROAD COMMISSIONER'S CERTIFICATE

Approved on June 20, 1979, as complying with Section 183 of Act 288, P.A. 1967 and the applicable published rules and regulations of the Board of Road Commissioners of Ingham County.

Kenneth Hope, Vice-Chairman

Joe Kelsey, Chairman

CERTIFICATE OF MUNICIPAL APPROVAL

I certify that this plat was approved by the Township Board of the Charter Township of Westland at a meeting held on July 27, 1979, and was reviewed and found to be in compliance with Act 288, P.A. 1967, that the Township has a legally adopted zoning ordinance and Subdivision Control ordinance and waives the minimum lot size specified in Act 288, P.A. 1967; that survey has been posted to insure the installation of public sewer and public water services; that adequate survey has been deposited with the Clerk for the placing of monuments and lot markers within a reasonable length of time, not to exceed one year from the above date.

Virginia L. White, Clerk
Thomas L. Miner, Clerk Pro Tem

COUNTY PLAT BOARD CERTIFICATION

This plat has been reviewed and approved by the Ingham County Plat Board on July 25, 1979 as being in compliance with all the provisions of Act 288, P.A. 1967, and the Plat Board's applicable rules and regulations.

Paula Johnson, Registrar of Deeds

Donald R. Moore, County Treasurer

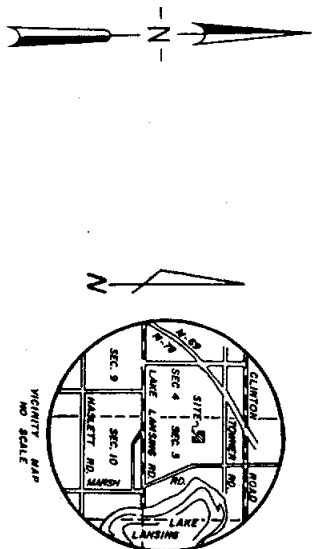
RECORDING CERTIFICATE

STATE OF MICHIGAN
INGHAM COUNTY
THIS PLAT WAS RECEIVED FOR RECORD ON THE 21st DAY OF August, 1979, A.D. at 2:30 P.M. RECORDED IN LIBER 36 OF PLATS ON PAGE 13-2427

Paula Johnson, Registrar of Deeds

A SUBDIVISION ON PART OF THE NORTHWEST 1/4 OF SECTION 3, T4N, R1W, MERIDIAN TOWNSHIP, INGHAM COUNTY, MICHIGAN

- LEGEND**



I, Maurice H. Mahieu, surveyor, certify;

[illegible]

That such plat is a correct representation of all the exterior boundaries of the land surveyed and the subdivision of it.

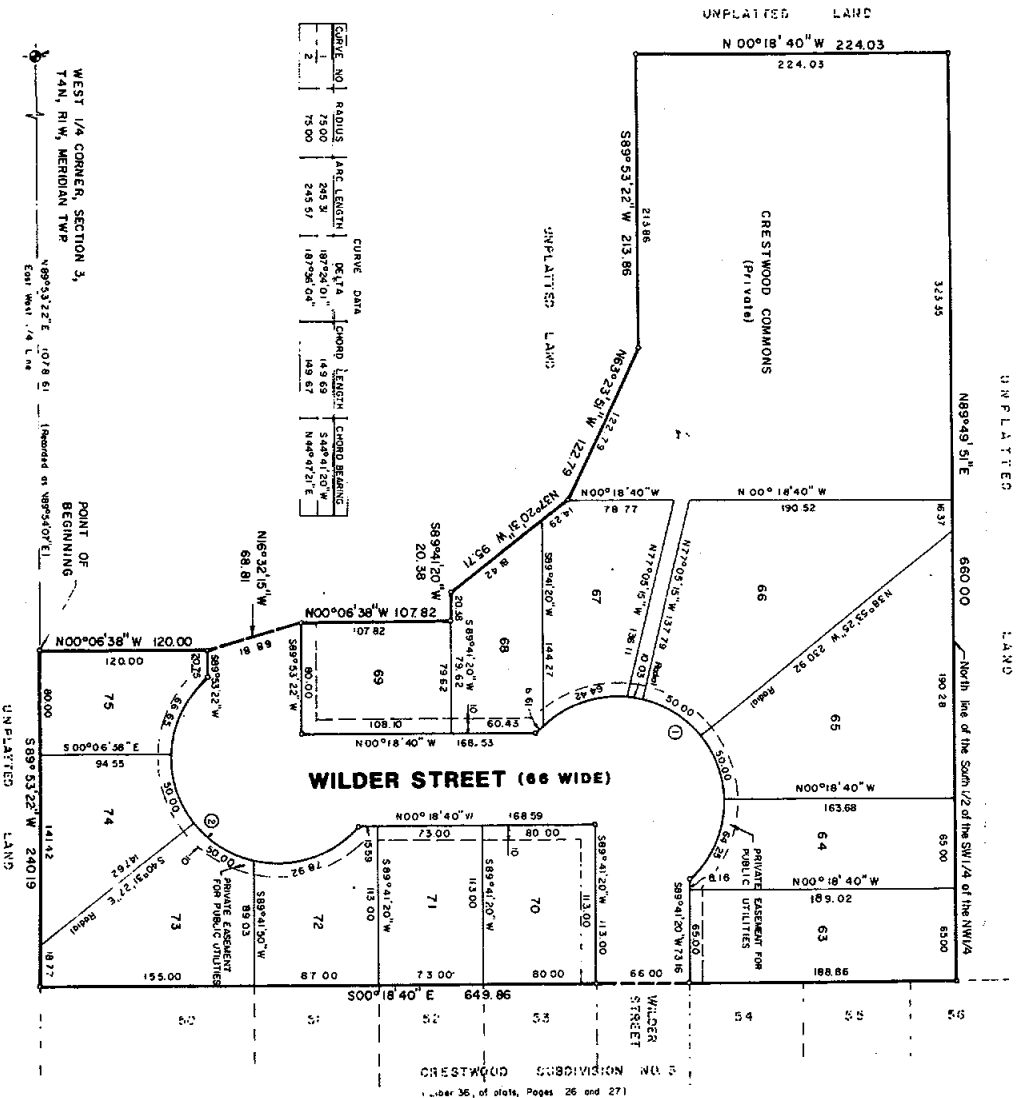
That the accuracy of survey is within the limits required by section 126 of the act.

That the bearings shown on the plat are expressed as required by section 126(3) of the act and as explained in the legend.

East Lansing, Michigan 48823

Maurice H. Mahieu
Maurice H. Mahieu, Principal
L.S. No. 28414

CURVE DATA						
CURVE NO.	RADIUS	ARC LENGTH	DELTA	CHORD LENGTH	CHORD BEARING	
1	75.00	245.31	187°24.01"	14.9 6.9	S44°41.20'W	
2	75.00	245.61	187°26.04"	14.9 6.7	N44°47.21'E	



SHEET 1 OF 2

58921

CRESTWOOD SUBDIVISION NO. 4

A SUBDIVISION ON PART OF THE NORTHWEST 1/4 OF SECTION 3, T4N, R1W, MERIDIAN TOWNSHIP, INGHAM COUNTY, MICHIGAN

PROPRIETOR'S CERTIFICATE - CORPORATION

Stebbins Construction Company, Inc., a corporation duly organized and existing under the laws of the State of Michigan by Allen E. Stebbins, President, and Carol R. Stebbins, Secretary, as proprietors, has caused the land to be surveyed, divided, mapped and dedicated as represented on this plat and that the street is for the use of the public, that the street shown on the (Private) is dedicated only for the use of the lot owners, including owners in future phases of this subdivision, that the public utility easements are private easements and that all other easements are for the uses shown on the plat.

Stebbins Construction Company, Inc.
4233 North Grand River Avenue
Lansing, Michigan 48906

Richard D. Stebbins
Richard D. Stebbins
Stebbins Construction Company, Inc.
President

Allen E. Stebbins
Allen E. Stebbins
Stebbins Construction Company, Inc.
Secretary

ACKNOWLEDGMENT - CORPORATION

State of Michigan) ss

Personally came before me this 17th day of June, 1985, Allen E. Stebbins, President and Carol R. Stebbins, Secretary of the above named corporation, to me known to be the persons who executed the foregoing instrument, and to me known both to be such President and Secretary of said Corporation, and acknowledge that they executed the foregoing instrument as such officers as the free act and deed of said Corporation, by its authority.

James J. Stebbins
Notary Public James J. Stebbins Ingham County, Michigan
My Commission Expires October 24, 1987

PROPRIETOR'S CERTIFICATE - CORPORATION

East Lansing State Bank, a corporation duly organized and existing under the laws of the State of Michigan by H. James Fitzgerald, President and John H. French III, Senior Vice President as proprietors, has caused the land to be surveyed, divided, mapped and dedicated as represented on this plat and that the street is for the use of the public, that the street shown on the (Private) is dedicated only for the use of the lot owners, including owners in future phases of this subdivision, that the public utility easements are private easements and that all other easements are for the uses shown on the plat.

East Lansing State Bank
100 West Grand River
East Lansing, Michigan 48823

John H. French III
John H. French III
East Lansing State Bank
President

H. James Fitzgerald
H. James Fitzgerald
East Lansing State Bank
President

ACKNOWLEDGMENT - CORPORATION

State of Michigan) ss

Personally came before me this 18th day of June, 1985, H. James Fitzgerald, President and John H. French III, Senior Vice President of the above named corporation, to me known to be the persons who executed the foregoing instrument, and to me known to be such President and Senior Vice President of said Corporation, and acknowledge that they executed the foregoing instrument as such officers as the free act and deed of said Corporation, by its authority.

John C. French III
Notary Public John C. French III Ingham County, Michigan
My Commission Expires December 1, 1986

COUNTY TREASURER'S CERTIFICATE

The records in my office show no unpaid taxes or special assessments for the five years preceding June 20, 1985 involving the lands included in this plat.

Donald R. Moore
Donald R. Moore, Ingham County Treasurer

COUNTY DRAIN COMMISSIONER'S CERTIFICATE
Approved on July 3, 1985 as complying with Section 192 of Act 288, P.A. 1967 and the applicable rules and regulations published by my office in the County of Ingham.

George L. Orritts
George L. Orritts, Drain Commissioner

CERTIFICATE OF COUNTY ROAD COMMISSIONERS
Approved on July 9th 1985 as complying with Section 183 of Act 288, P.A. 1967 and the applicable rules and regulations of the Board of Road Commissioners of Ingham County.

Thomas M. McNeill
Thomas M. McNeill
Chairman

Kenneth A. Hope
Kenneth A. Hope
Vice Chairman

W. B. Farrel
W. B. Farrel
Member

CERTIFICATE OF MUNICIPAL APPROVAL

I certify that this plat was approved by the Township Board of the Charter Township of Meridian at a meeting held on July 9, 1985 and was reviewed and found to be in compliance with Act 288 P.A. 1967, that survey has been made to show the installation of public sewer and public water services; that adequate survey has been deposited with the Clerk for the placing of monuments and lot markers within a reasonable length of time, not to exceed one year from the above date.

Virginia L. White
Virginia L. White, Clerk

COUNTY PLAT BOARD CERTIFICATE

This plat has been reviewed and is approved by the Ingham County Plat Board on July 17, 1985 as being in compliance with all of the provisions of Act 288, P.A. 1967 and the Plat Board's applicable rules and regulations.

Paula Johnson
Paula Johnson, Register of Deeds

James J. Stebbins
James J. Stebbins, County Clerk

Donald R. Moore
Donald R. Moore, County Treasurer

RECORDING CERTIFICATE
State of Michigan) ss
Ingham County) ss

This plat was received for recording on the 17th day of September, 1985, at 8:00 and recorded in Liber 39 of Plate on Page(s) 39 & 40.

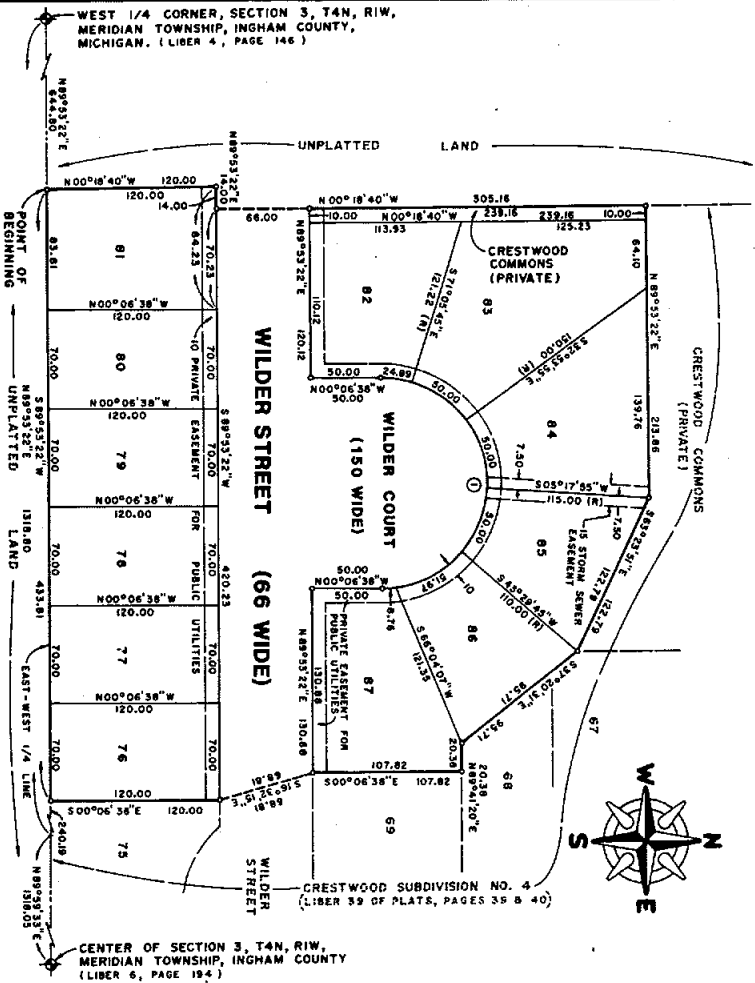
Paula Johnson
Paula Johnson, Register of Deeds

CERTIFIED TRUE COPY OF
RECORDED PLAT
BY DEPARTMENT OF COMMERCE
By *Richard E. Fowles*
Richard E. Fowles, I.S.
Manager, Plat Section
Date December 14, 1985



CRESTWOOD SUBDIVISION NO. 5

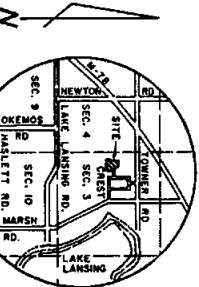
A SUBDIVISION ON PART OF THE NORTHWEST 1/4 OF SECTION 3, T4N, R1W, MERIDIAN TOWNSHIP, INGHAM COUNTY, MICHIGAN.



CURVE NO.	MAJUS	ARC LENGTH	DELTA	CHORD LENGTH	CHORD BEARING
1	75.00	235.62	180°00'00"	150.00	N89°53'22"E

LEGEND

- All dimensions are in feet.
- Concrete monuments have been placed at all points marked thus "v" and are made of solid iron bars at least 1/2 inch in diameter and 36 inches long and completely encased in concrete at least 6 inches in diameter.
- All curve dimensions are marked with iron rod 1/2 inch in length by 1/2 inch in diameter.
- All bearings were established from the plat of Crestwood Subdivision No. 4 as recorded in Liber 39 of Plates, Pages 35 and 40, Ingham County Records.
- (R) indicates radial lot lines.



VICINITY MAP
NO SCALE

SURVEYOR'S CERTIFICATE

I, Maurice H. Mahlen, surveyor, certify:
That I have surveyed, divided and mapped the land shown on this plat described as follows:

CRESTWOOD SUBDIVISION NO. 5, a subdivision on part of the Northwest 1/4 of Section 3, T4N, R1W, Meridian Township, Ingham County, Michigan, beginning on the East-West 1/4 line at a point N89°53'22"E 644.80 feet from the West 1/4 corner of Section 3, thence N00°18'40"W 120.00 feet; thence N89°53'22"E 14.00 feet; thence N00°18'40"W 305.16 feet to the Southwest corner of Crestwood Commons in the plat of CRESTWOOD SUBDIVISION NO. 4 as recorded in Liber 39 of Plates, Pages 35 and 40, Ingham County Records; thence along the East-West 1/4 line N89°53'22"E 213.96 feet; thence S72°50'31"E 95.71 feet; thence N89°53'22"E 20.38 feet; thence S72°50'31"E 95.71 feet; thence N89°53'22"E 213.96 feet; thence S00°06'38"E 120.00 feet to the East-West 1/4 line; thence S89°53'22"E 433.81 feet to the point of beginning, containing 3.767 acres of land, more or less and containing 12 lots, numbered 76 through 87 inclusive, AND CRESTWOOD COMMONS.

That I have made such survey, land division and plat by the direction of the owners of such land.

That such plat is a correct representation of all the exterior boundaries of the land surveyed and the subdivision of it.

That the required monuments and lot markers have been located in the ground or that survey has been deposited with the municipality, as required by Section 125 of the Act.

That the accuracy of survey is within the limits required by Section 126 of the Act. That the bearings shown on the plat are expressed as required by Section 126 (3) of the Act and as explained in the legend.

Date 4-8-86
Stephens-Kyles & Associates, Inc.
1401 East Lansing Drive - Suite 112
East Lansing, Michigan 48823

Maurice H. Mahlen
Maurice H. Mahlen, L.S. 2846
Principal



CRESTWOOD SUBDIVISION NO. 5

A SUBDIVISION ON PART OF THE NORTHWEST 1/4 OF SECTION 3, T4N, R1W, MERIDIAN TOWNSHIP, INGHAM COUNTY, MICHIGAN.

CERTIFIED TRUE COPY OF
RECORDED PLAT
BY DEPARTMENT OF CONSUMERS

By Richard E. Lott
Manager Plat Section

Date 4/18/1986

PROPRIETOR'S CERTIFICATE - CORPORATION

Stebbins Construction Company, Inc., a corporation duly organized and existing under the laws of the State of Michigan by Allen E. Stebbins, President and Carol R. Stebbins, Secretary, as proprietors, has caused the land to be surveyed, divided, mapped and dedicated as represented on this plat and that the street and court are for the use of the public, THAT CRESTWOOD COMMONS (PRIVATE) IS DEDICATED ONLY FOR THE USE OF THE LOT OWNERS, THAT THE PUBLIC UTILITY EASEMENTS ARE PRIVATE EASEMENTS AND THAT ALL OTHER EASEMENTS ARE FOR THE USES SHOWN ON THE PLAT.

Stebbins Construction Company, Inc.
4235 North Grand River Avenue
Lansing, Michigan 48906

Allen E. Stebbins
Allen E. Stebbins, President
Carol R. Stebbins
Carol R. Stebbins, Secretary
Witness Christopher A. Stebbins

ACKNOWLEDGMENT - CORPORATION

State of Michigan)
Ingham County) ss

Personally came before me this 4th day of April, 1986, Allen E. Stebbins, President and Carol R. Stebbins, Secretary, of the above named corporation to me known to be the persons who executed the foregoing instrument and to me known both to be such President and Secretary of said corporation and acknowledged that they executed the foregoing instrument as such officers as the free act and deed of said corporation, by its authority.

Necary Public James J. Johnson Ingham County, Michigan
My Commission Expires October 24, 1988

PROPRIETOR'S CERTIFICATE - CORPORATION

East Lansing State Bank, a corporation duly organized and existing under the laws of the State of Michigan by H. James Fitzgerald, President and John H. French III, Senior Vice President as proprietors, has caused the land to be surveyed, divided, mapped and dedicated as represented on this plat and that the street and court are for the use of the public; THAT CRESTWOOD COMMONS PRIVATE IS DEDICATED ONLY FOR THE USE OF THE LOT OWNERS, THAT THE PUBLIC UTILITY EASEMENTS ARE PRIVATE EASEMENTS AND THAT ALL OTHER EASEMENTS ARE FOR THE USES SHOWN ON THE PLAT.

East Lansing State Bank
100 West Grand River
East Lansing, Michigan 48823

H. James Fitzgerald
H. James Fitzgerald, President
John H. French III
John H. French III, Senior Vice President
Witness Paul J. Jester

ACKNOWLEDGMENT - CORPORATION

State of Michigan)
Ingham County) ss

Personally came before me this 7th day of April, 1986, H. James Fitzgerald, President and John H. French III, Senior Vice President of the above named corporation, to me known to be the persons who executed the foregoing instrument and to me known both to be such President and Secretary of said corporation and acknowledged that they executed the foregoing instrument as such officers as the free act and deed of said corporation, by its authority.

Necary Public James J. Johnson Ingham County, Michigan
My Commission Expires October 24, 1988

COUNTY TREASURER'S CERTIFICATE

The records in my office show no unpaid taxes or special assessments for the five years preceding April 8, 1986 involving the lands included in this plat.

Donald R. McKee
Donald R. McKee, Treasurer, Ingham County

COUNTY DRAIN COMMISSIONER'S CERTIFICATE

Approved on May 14, 1986 as complying with Section 192 of Act 288, P.A. 1967 and the applicable rules and regulations published by my office in the County of Ingham.

George L. Griffin
George L. Griffin, Ingham County Drain Commissioner

CERTIFICATE OF COUNTY ROAD COMMISSIONERS

Approved on May 15, 1986 as complying with Section 183 of Act 288, P.A. 1967 and the applicable published rules and regulations of the Board of Road Commissioners of Ingham County.

Donald R. McKee
Donald R. McKee, Chairman

Michael S. Dawson
Michael S. Dawson, Member

Robert A. Hope
Robert A. Hope, Vice Chairman

CERTIFICATE OF MUNICIPAL APPROVAL

I certify that this plat was approved by the Township Board of the Charter Township of Meridian, at a meeting held June 3, 1986 and was reviewed and found to be in compliance with Act 288, P.A. of 1967; that a survey has been posted to insure the installation of public sewer and public water services; and that survey has been posted for the placement of monuments and lot corner markers within a reasonable length of time, not to exceed one year from the above date.

Virginia L. Miller
Virginia L. Miller, Clerk

COUNTY PLAT BOARD CERTIFICATE

This plat has been reviewed and is approved by the Ingham County Plat Board on June 18, 1986 as being in compliance with all of the provisions of Act 288, P.A. 1967 and the Plat Board's applicable rules and regulations.

Donald R. McKee
Donald R. McKee, Register of Deeds

Cliff Burton
Cliff Burton, County Clerk


Donald R. McKee
Donald R. McKee, County Treasurer

RECORDING CERTIFICATE

State of Michigan)
Ingham County) ss

This plat was received for record on the 11th day of April, 1986 at 11 and recorded in Liber 1 of Plats on Pages 1 and 2.

Paula Johnson, Register of Deeds

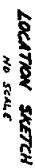


29

7



- ① ALL DIMENSIONS ARE IN FEET
- ② THE SYMBOL "C" INDICATES A CONCRETE MONUMENT
- ③ ALL LOT CORNERS ARE 1/2" IRON RODS AND ARE 18" LONG
- ④ BEGINNINGS ESTABLISHED FROM LOBEL, SUBDIVISION 118E-21, PAGE 14



I, Gerald A. Gettle, surveyor, certify:

That I have made such survey, land-division and plat by the direction of the owners of such land.

That such plat is a correct representation of all the exterior boundaries of the land surveyed and the subdivision of it.

That the required monuments and lot markers have been located in the ground or that surety has been deposited with the municipality, as required by section 125 of the act.

That the accuracy of survey is within the limits required by section 126 of the act.

That the bearings shown on the plat are expressed as required by section 126(3) of the act and as explained in the legend.

Date March 18, 1976

**GERALD
A. GEILLE**

Gerald A. Gelle - Reg. No. 16851 PE
2176 Belding Ct.
Okemos, Michigan 48864

Edward S. Bortney
Signal Co. Bakery
2900 Palmer St.
Lansing, Mi. 48910



Certified true copy of Recorder,
2011

Blindfold

STATE TREASURER
Richard L. Spang

Date June 15, 1976

W 1/4 CORNER
SECTION 3
T4N., R.1.W.

N 89° 51' 15" E 2011.80'

✓
E-W 1/4 LIND

NO. 17.00' W
183.00'

CREST ST.

55132

SHEET 1 OF 2 SHEETS

CRESTWOOD SUBDIVISION NO.1

PART OF THE N.W. 1/4 OF SECTION 3, T4N, R1W, MERIDIAN TOWNSHIP, INGHAM COUNTY, MICHIGAN

PROPRIETOR'S CERTIFICATE - CORPORATION

Gunnar Spielberg Builders, Inc., a corporation duly organized and existing under the laws of the State of Michigan by, Gunnar E. Spielberg, President and Daida Spielberg, Secretary-Treasurer, as proprietor, has caused the land to be surveyed, divided, mapped and dedicated as represented on this plat and that the streets are for the use of public; that the public utility easements are private easements and that all other easements are for the uses shown on the plat.

Gunnar Spielberg Builders, Inc.
412 West Grand River Avenue
Okemos, Michigan 48864

Dorothy C. Call
Dorothy C. Call

WM. J. Fleming

CORPORATION

State of Michigan
Ingham County

Gunnar E. Spielberg
Gunnar E. Spielberg, Pres.
Daida Spielberg
Daida Spielberg, Sec.-Treas.

Personally came before me this 24 day of March, 1976, Gunnar E. Spielberg, President, and Daida Spielberg Secretary-Treasurer of the above named corporation, to me known to be the persons who executed the foregoing instrument, and to me known to be such president and secretary-treasurer of said corporation, and acknowledged that they executed the foregoing instrument as such officers as the free act and deed of said corporation, by its authority.

Notary Public *Dorothy C. Call*
My Commission Expires January 3, 1980

CERTIFICATE OF COUNTY ROAD COMMISSIONERS

Approved on April 15, 1976, as complying with Section 183 of Act 286, P.A. of 1967 and the applicable published rules and regulations of the Board of Road Commissioners of Ingham County.

Joe Kittery
Joe Kittery, Pres.
Arthur Cavanaugh
Arthur Cavanaugh, Vice Chairman

COUNTY TREASURER'S CERTIFICATE

The records in my office show no unpaid taxes or special assessments for the five years preceding April 1, 1976 involving the lands included in this plat.

Donald R. Moore
Donald R. Moore - Ingham County Treasurer

PROPRIETOR'S CERTIFICATE - CORPORATION

The First National Bank of East Lansing, a corporation duly organized and existing under the laws of the State of Michigan, by Richard T. Coyne, President and Richard K. Ridemour, Cashier, as proprietor, has caused the land to be surveyed, divided, mapped and dedicated as represented on this plat and that the streets are for the use of public; that the public utility easements are private easements and that all other easements are for the uses shown on the plat.

First National Bank of East Lansing
1000 East Lansing Road
East Lansing, Michigan 48823

Dorothy C. Call
Dorothy C. Call

WM. J. Fleming

CORPORATION
State of Michigan
Ingham County

Richard T. Coyne
Richard T. Coyne, President
Richard K. Ridemour
Richard K. Ridemour, Cashier

Personally came before me this 1st day of April, 1976, Richard T. Coyne, President, and Richard K. Ridemour, Cashier, of the above named corporation, to me known to be the persons who executed the foregoing instrument, and to me known to be such president and cashier of said corporation, and acknowledged that they executed the foregoing instrument as such officers as the free act and deed of said corporation, by its authority.

Notary Public *Dorothy C. Call*
My Commission Expires January 3, 1980

COUNTY DRAIN COMMISSIONER'S CERTIFICATE

Approved on 4-7-76, as complying with Section 192 of Act 286, P.A. of 1967 and the applicable rule and regulations published by my office in the County of Ingham.

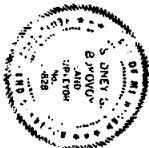
Richard L. Sode
Richard L. Sode - Drain Commissioner

COUNTY PLAT BOARD CERTIFICATE

This plat has been reviewed and is approved by the Ingham County Plat Board on May 6, 1976, as being in compliance with all of the provisions of Act 286, P.A. 1967, and the Plat Board's applicable rules and regulations.

David M. Lewis
David M. Lewis - Registrar of Deeds
John M. Lewis
John M. Lewis - County Clerk

Donald R. Moore
Donald R. Moore - County Treasurer



A SUBDIVISION ON PART OF THE NORTHWEST 1/4 OF SECTION 3, T4N, R1W, MERIDIAN TOWNSHIP, INGHAM COUNTY, MICHIGAN

- ## LEGEND



I, Maurice H. Mahieu, surveyor, certify;
That I have surveyed, divided and mapped the land shown on this plat described as follows:

[illegible]

That such plat is a correct representation of all the exterior boundaries of the land surveyed and the subdivision of it.

That the required monuments and lot markers have been located in the ground or that surety has been deposited with the municipality, as required by section 125 of the act.

That the accuracy of survey is within the limits required by section 126 of the act.

That the hearings shown on the plat are expressed as required by section 126(3) of the act and as explained in the legend.

DATE June 13, 1985

Stephens-Kyes & Associates, Inc.
1401 East Lansing Drive - Suite 112

Stephens-Kyes & Associates, Inc.
1401 East Lansing Drive - Suite 112
East Lansing, Michigan 48823

Maurice St. Mahieu
Maurice H. Mahieu, Principal
L.S. No. 28614



SHEET 1 OF 2

50927

CRESTWOOD SUBDIVISION NO. 4

A SUBDIVISION ON PART OF THE NORTHWEST 1/4 OF SECTION 3, T4N, R1W, MERIDIAN TOWNSHIP, INGHAM COUNTY, MICHIGAN

PROPRIETOR'S CERTIFICATE - CORPORATION

Stebbins Construction Company, Inc., a corporation duly organized and existing under the laws of the State of Michigan by Allen E. Stebbins, President and Carol R. Stebbins, Secretary, has caused the land to be surveyed, mapped and dedicated as represented on this plat and that the street is for the use of the public (i.e., subdivision; that the (Private) is dedicated only for the use of the lot owners, including owners in four phases of this subdivision; that the public utility easements are private easements and that all other easements are for the uses shown on the plat.

Stebbins Construction Company, Inc.
423 North Grand River Avenue
Lansing, Michigan 48906

Allen E. Stebbins
President

Carol R. Stebbins
Secretary

ACKNOWLEDGMENT - CORPORATION

State of Michigan) ss

Ingham County) ss

Personally came before me this 17th day of June, 1985, Allen E. Stebbins, President and Carol R. Stebbins, Secretary, of the above named corporation, to me known to be the persons who executed the foregoing instrument, and to me known both to be such President and Secretary of said Corporation, and acknowledge that they executed the foregoing instrument as such officers as the free act and deed of said Corporation, by its authority.

Notary Public Joyce J. Irwin Ingham County, Michigan

My Commission Expires October 24, 1987

PROPRIETOR'S CERTIFICATE - CORPORATION

East Lansing State Bank, a corporation duly organized and existing under the laws of the State of Michigan by H. James Fitzgerald, President and John H. French III, Senior Vice President, has caused the land to be surveyed, mapped and dedicated as represented on this plat and that the street is for the use of the public (i.e., subdivision; that the (Private) is dedicated only for the use of the lot owners, including owners in four phases of this subdivision; that the public utility easements are private easements and that all other easements are for the uses shown on the plat.

East Lansing State Bank
100 West Grand River
East Lansing, Michigan 48823

H. James Fitzgerald
President

John H. French III
Senior Vice President

ACKNOWLEDGMENT - CORPORATION

State of Michigan) ss

Ingham County) ss

Personally came before me this 17th day of June, 1985, H. James Fitzgerald, President and John H. French III, Senior Vice President of the above named corporation, to me known to be the persons who executed the foregoing instrument, and to me known both to be such President and Secretary of said Corporation, and acknowledge that they executed the foregoing instrument as such officers as the free act and deed of said corporation, by its authority.

Notary Public Joyce J. Irwin Ingham County, Michigan

My Commission Expires October 24, 1987

COUNTY TREASURER'S CERTIFICATE

The records in my office show no unpaid taxes or special assessments for the five years preceding June 20, 1985 involving the lands included in this plat.

Donald R. Moore
Donald R. Moore, Ingham County Treasurer

COUNTY CLERK'S CERTIFICATE
Approved on July 3, 1985 as complying with Section 192 of Act 288, P.A. 1967 and the applicable rules and regulations published by my office in the County of Ingham.

George L. Gaffney
George L. Gaffney, County Clerk

CERTIFICATE OF COUNTY ROAD COMMISSIONERS
Approved on July 9th 1985 as complying with Section 193 of Act 288, P.A. 1967 and the applicable rules and regulations of the Board of Road Commissioners of Ingham County.

Thomas M. Mitchell
Chairman

W. B. Farrell
Member

Kenneth A. Hope
Vice Chairman

CERTIFICATE OF MUNICIPAL APPROVAL

I certify that this plat was approved by the Township Board of the Charter Township of Meridian at a meeting held on July 16, 1985 and was reviewed and found to be in compliance with Act 288, P.A. 1967, that surety has been posted to insure the installation of public sewer and public water services; that adequate surety has been deposited with the Clerk for the placing of monuments and lot markers within a reasonable length of time, not to exceed one year from the above date.

Virginia L. White
Virginia L. White, Clerk

COUNTY PLAT BOARD CERTIFICATE

This plat has been reviewed and is approved by the Ingham County Plat Board on July 17, 1985 as being in compliance with all of the provisions of Act 288, P.A. 1967 and the Plat Board's applicable rules and regulations.

Paula Johnson
Paula Johnson, Register of Deeds

Robert Baker
Robert Baker, County Clerk

Donald R. Moore, County Treasurer

RECORDING CERTIFICATE

This plat was received for recording on the 17th day of September, 1985, at 8:00 AM and recorded in Liber 39 of Plats on Page(s) 39 & 40.

Paula Johnson
Paula Johnson, Register of Deeds

CERTIFIED TRUE COPY OF

RECORDED PLAT

BY DEPARTMENT OF COMMERCE

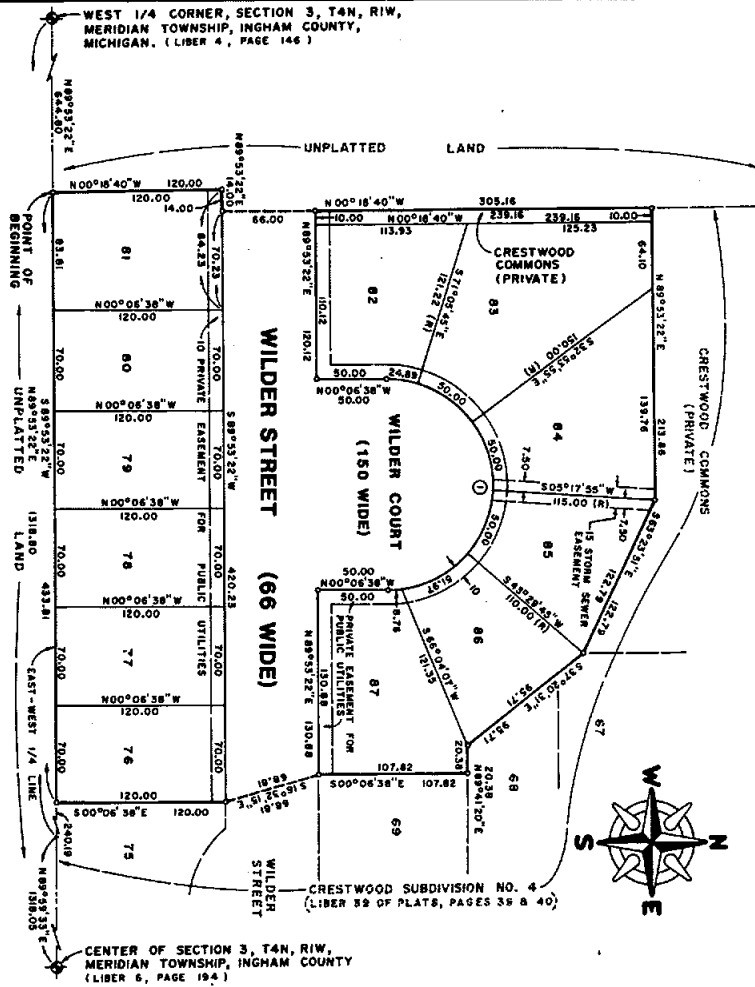
by Richard E. Lott

Michigan Tax Section



CRESTWOOD SUBDIVISION NO. 5

A SUBDIVISION ON PART OF THE NORTHWEST 1/4 OF SECTION 3, T4N, R1W, MERIDIAN TOWNSHIP, INGHAM COUNTY, MICHIGAN.

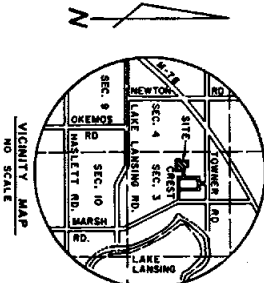


CURVE DATA

CURVE NO.	RADIUS	ARC LENGTH	DELTA	CHORD LENGTH	CHORD BEARING
1	75.00	235.42	180°00'00"	150.00	N89°53'22"E

LEGEND

- All dimensions are in feet.
- Concrete monuments have been placed at all points marked thus "O" and are made of solid iron bars at least 1/2 inch in diameter and 36 inches long and completely encased in concrete at least 6 inches in diameter.
- Lot corners have been marked with iron rod 18 inches in length by 1/2 inch in diameter.
- All curve dimensions are as measurements.
- Bearings were established from the plat of Crestwood Subdivision No. 4 as recorded in Liber 32 of Plats, Page 40, Ingham County Records.
- (N) indicates north line.



SURVEYOR'S CERTIFICATE

I, Maurice H. Mahieu, surveyor, certify:

That I have surveyed, divided and mapped the land shown on this plat described as follows:

CRESTWOOD SUBDIVISION NO. 5, a subdivision on part of the Northwest 1/4 of Section 3, T4N, R1W, Meridian Township, Ingham County, Michigan, beginning on the East-West 1/4 line at a point N89°53'22"E 644.80 feet from the West 1/4 corner of Section 3, then N00°18'40"W 120.00 feet; thence N89°53'22"E 14.00 feet; thence N00°18'40"W 305.16 feet to the Southwest corner of Crestwood Commons in the plat of CRESTWOOD SUBDIVISION NO. 4 as recorded in Liber 32 of Plats, Page 40, Ingham County Records; thence along the South and West line of CRESTWOOD SUBDIVISION NO. 4 the following given courses, N89°53'22"E 213.86 feet; thence S63°23'51"E 122.79 feet; thence S37°50'31"E 95.71 feet; thence N89°41'20"E 20.38 feet; thence S00°06'38"E 107.82 feet; thence S16°32'15"E 68.81 feet; thence S89°53'22"W 433.81 feet to the point of beginning, containing 3.767 acres of land, more or less and containing 12 lots, numbered 76 through 87 inclusive, AND CRESTWOOD COMMONS.

That I have made such survey, land division and plat by the direction of the owners of such land.

That such plat is a correct representation of all the exterior boundaries of the land surveyed and the subdivision of it.

That the required monuments and lot markers have been located in the ground or that survey has been deposited with the municipality, as required by Section 125 of the Act.

That the accuracy of survey is within the limits required by Section 126 of the Act. That the bearings shown on the plat are expressed as required by Section 126 (3) of the Act and as explained in the legend.

Date: 4-8-80

Stephens-Kyes & Associates, Inc.
1401 East Lansing Drive - Suite 112
East Lansing, Michigan 48823

Maurice H. Mahieu
Maurice H. Mahieu, L.S. 2844
Principal



CRESTWOOD SUBDIVISION NO. 5

A SUBDIVISION ON PART OF THE NORTHWEST 1/4 OF SECTION 3, T4N, R1W, MERIDIAN TOWNSHIP, INGHAM COUNTY, MICHIGAN.

CERTIFIED TRUE COPY OF
RECORDED PLAT
BY DEPARTMENT OF COMMERCE

By
Richard E. Lott
Manager Plat Section

Date

PROPRIETOR'S CERTIFICATE - CORPORATION

Stebbins Construction Company, Inc., a corporation duly organized and existing under the laws of the State of Michigan by Allen E. Stebbins, President and Carol R. Stebbins, Secretary, as proprietors, has caused the land to be surveyed, divided, mapped and dedicated as represented on this plat and that the street and court are for the use of the public, THAT CRESTWOOD COMMONS (PRIVATE) IS DEDICATED TO THE USE OF THE OWNERS THAT THE PUBLIC UTILITY EASEMENTS ARE PRIVATE EASEMENTS AND THAT ALL OTHER EASEMENTS ARE FOR THE USE OF THE OWNERS SHOWN ON THE PLAT.

Stebbins Construction Company, Inc.
4231 North Center Road
Lansing, Michigan 48906

Allen E. Stebbins
Allen E. Stebbins, President
Carol R. Stebbins
Carol R. Stebbins, Secretary
Witness
MAURICE H. MAHEU
CHRISTOPHER A. STEBBINS

ACKNOWLEDGMENT - CORPORATION

State of Michigan) ss
Ingham County) ss

Personally came before me this 24 day of April, 1986, Allen E. Stebbins, President and Carol R. Stebbins, Secretary of the above named corporation to me known to be the persons who executed the foregoing instrument and acknowledged that they executed the foregoing instrument as the free act and deed of said corporation, by its authority.

Notary Public *James J. Hurri*
James J. Hurri, Notary Public
Ingham County, Michigan
My Commission Expires October 24, 1988

PROPRIETOR'S CERTIFICATE - CORPORATION

East Lansing State Bank, a corporation duly organized and existing under the laws of the State of Michigan by H. James Fitzgerald, President and John H. French III, Senior Vice President as proprietors, has caused the land to be surveyed, divided, mapped and dedicated as represented on this plat and that the street and court are for the use of the public; THAT CRESTWOOD COMMONS PRIVATE IS DEDICATED ONLY FOR THE USE OF THE LOT OWNERS, THAT THE PUBLIC UTILITY EASEMENTS ARE PRIVATE EASEMENTS AND THAT ALL OTHER EASEMENTS ARE FOR THE USES SHOWN ON THE PLAT.

East Lansing State Bank
100 East Grand River
East Lansing, Michigan 48823

H. James Fitzgerald
H. James Fitzgerald, President
Witness
JENN L. SHAWBERLIN
John H. French III, Senior Vice President
Witness PAUL JESSEY

ACKNOWLEDGMENT - CORPORATION

State of Michigan) ss
Ingham County) ss

Personally came before me this 24 day of April, 1986, H. James Fitzgerald, President and John H. French III, Senior Vice President of the above named corporation to me known to be the persons who executed the foregoing instrument and to me known to be the President and Senior Vice President of said corporation and acknowledge that they executed the foregoing instrument as such officers as the free act and deed of said corporation, by its authority.

Notary Public *James J. Hurri*
James J. Hurri, Notary Public
Ingham County, Michigan
My Commission Expires October 24, 1988

COUNTY TREASURER'S CERTIFICATE

The records in my office show no unpaid taxes or special assessments for the five years preceding April 1, 1986 involving the lands included in this plat.

David R. Moore
David R. Moore, Treasurer, Ingham County

COUNTY DRAIN COMMISSIONER'S CERTIFICATE

Approved on May 14, 1986 as complying with Section 192 of Act 288, P.A. 1967 and the applicable rules and regulations published by my office in the County of Ingham.

George L. Griffiths
George L. Griffiths, Ingham County Drain Commissioner

CERTIFICATE OF COUNTY ROAD COMMISSIONERS

Approved on May 15, 1986 as complying with Section 183 of Act 288, P.A. 1967 and the applicable published rules and regulations of the Board of Road Commissioners of Ingham County.

Thomas M. Mitchell
Thomas M. Mitchell, Chairman
Witness
R.E. Farrell, Member

Robert H. Hooper
Robert H. Hooper, Vice Chairman

CERTIFICATE OF MUNICIPAL APPROVAL

I certify that this plat was approved by the Township Board of the Quarter Township of Meridian, at a meeting held June 3, 1986 and was reviewed and found to be in compliance with Act 288, P.A. of 1967; that said plat has been posted to insure the installation of public sewer and public water services; and that survey has been posted for the placement of monuments and lot corner markers within a reasonable length of time, not to exceed one year from the above date.

Margaret L. White, Clerk
Margaret L. White, Clerk

COUNTY PLAT BOARD CERTIFICATE

This plat has been reviewed and is approved by the Ingham County Plat Board on JUNE 18, 1986 as being in compliance with all of the provisions of Act 288, P.A. 1967 and the Plat Board's applicable rules and regulations.

Donald R. Moore
Donald R. Moore, Register of Deeds

David R. Moore
David R. Moore, County Clerk

RECORDING CERTIFICATE

State of Michigan) ss
Ingham County) ss

This plat was received for record on the 24 day of April, 1986 at 11 and recorded in Liber 59503 of Plats on Pages 18 and 19.

Paula Harrison, Register of Deeds



A SUBDIVISION ON
PART OF THE N.W. 1/4 OF SECTION 3,
T4N, R1W, MERIDIAN TOWNSHIP, INGHAM COUNTY, MICHIGAN

LEGEND

I, Marvin F. Fouty, surveyor, certify:

That I have made such survey, land-division, and plat by the direction of the owners of such land.

That such part is a correct representation of all the exterior boundaries of the land surveyed and the subdivision of it.

That the required monuments and lot markers have been located in the ground or that survey has been deposited with the municipality, as required by Section 125 of the act.

That the accuracy of survey is within the limits required by section 126 of the act.

That the bearings shown on the plat are expressed as required by section 126 (3) of the act and as explained in the legend.

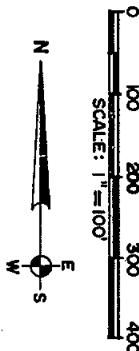
DATE 5-7-77 Kites Engineering & Assul., Inc.
4675 Okemos Road 48864
Okemos, Michigan

DATE _____

Marvin F. Fouty, Secretary
R.L.S. No. 18989

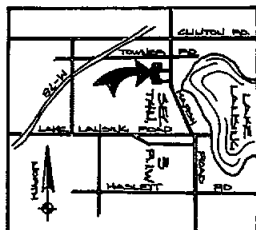
R.L.S. No. 18985

R.L.S. No. 18985

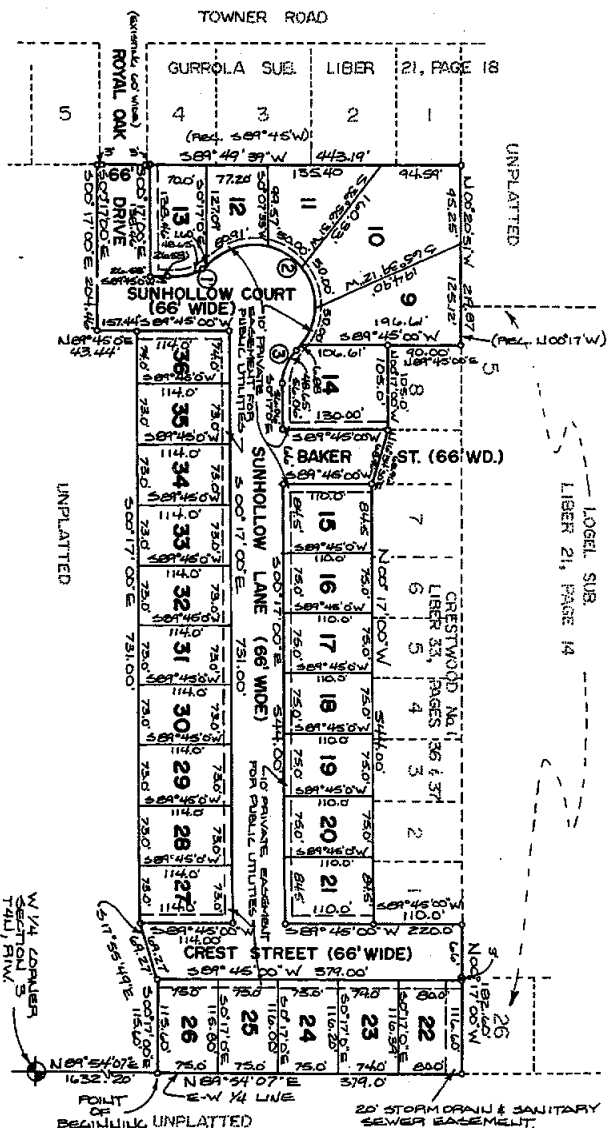
CURVE DATA

arrivena una copia di Riverdale
p.161

ALLISON GREEN
STATE TREASURER
By Richard E. Green
Richard E. Green, Past Chairman
Date November 17, 1977



SITE LOCATION MAP



CRESTWOOD SUBDIVISION No. 2

A SUBDIVISION ON
PART OF THE NW 1/4 OF SECTION 3,
T4N, R1W, MERIDIAN TOWNSHIP, INGHAM COUNTY, MICHIGAN.

PROPRIETOR'S CERTIFICATE - CORPORATION

Gunnar Spielberg Inc., a Corporation duly organized and existing under the laws of the State of Michigan by Gunnar E. Spielberg, President and Dixie Spielberg, Secretary-Treasurer, as proprietors have caused the land embraced in this plat to be surveyed, divided, mapped and recorded in the public records of the State of Michigan, and the public utility easements are private easements and that all other easements are for the uses shown on the plat.

Gunnar Spielberg Inc.
112 East Grand River Ave.
Okemos, Michigan 48864

Gunnar E. Spielberg
President

Dixie Spielberg
Secretary-Treasurer

W. K. Bush
Witness

W. K. Bush
Witness

ACKNOWLEDGEMENT - CORPORATION

STATE OF MICHIGAN
Ingham County

Personally came before me this 7th day of September, 1977

Gunnar E. Spielberg
President of the above named corporation, to me known to be such and that they executed the foregoing instrument by its officers as the free act and deed of said corporation by its authority.

My Commission expires AUGUST 30, 1980

PROPRIETOR'S CERTIFICATE - CORPORATION

Honkroft Incorporated, a Corporation duly organized and existing under the laws of the State of Michigan by Rex Huguely, President, as proprietor has caused the land embraced in this plat to be surveyed, divided, mapped and dedicated as represented on this plat, and the public utility easements are private easements and that all other easements are for the uses shown on the plat.

Honkroft Incorporated
3322 Stonewood Drive
Lansing, Michigan 48912

Rex Huguely
President

Rex Huguely
Witness

Rex Huguely
Witness

ACKNOWLEDGEMENT - CORPORATION

STATE OF MICHIGAN
Ingham County

Personally came before me this 8th day of September, 1977

Rex Huguely
President of the above named corporation, to me known to be such president of said corporation and acknowledged that he executed the foregoing instrument as such officer as the free act and deed of said corporation by its authority.

My Commission expires March 14, 1980

PROPRIETOR'S CERTIFICATE - CORPORATION

Capitol Savings and Loan Association, a Michigan Bank Corporation duly organized and existing under the laws of the State of Michigan by M.W. Richards, Vice-President, and W.J. VanHoesen, Secretary-Treasurer, as proprietors have caused the land embraced in this plat to be surveyed, divided, mapped and dedicated as represented on this plat, and that the streets, lanes, court and drive are dedicated to the use of the public, that the public utility easements are private easements and that all other easements are for the uses shown on the plat.

Capitol Savings and Loan Association
112 East Allegan
Lansing, Michigan 48933

M.W. Richards
Vice-President

W.J. VanHoesen
Secretary-Treasurer

W. K. Bush
Witness

W. K. Bush
Witness

ACKNOWLEDGEMENT - CORPORATION

STATE OF MICHIGAN
Ingham County

Personally came before me this 7th day of September, 1977

M.W. Richards
Vice-President of the above named corporation, to me known to be such and that they executed the foregoing instrument by its officers as the free act and deed of said corporation by its authority.

My Commission expires AUGUST 30, 1980

COUNTY TREASURER'S CERTIFICATE

The records in my office show no unpaid taxes of special assessments for the five years preceding September 1977 involving the lands included in this plat.

Donald R. Moore
Treasurer, Ingham County

CERTIFICATE OF COUNTY DRAIN COMMISSIONER

Approved on 9-21-77 as complying with Section 197 of Act 206 of 1967 and the applicable rules and regulations published by my office in the County of Ingham.

Richard Sode
Drain Commissioner

COUNTY ROAD COMMISSIONER'S CERTIFICATE

Approved on September 29, 1977 as complying with Section 183 of Act 206 P.A. 1967 and the applicable published rules and regulations of the Board of Road Commissioners of Ingham County.

Joe Klemm
Vice-Chairman

Joe Klemm
Chairman

Kenneth Hope
Member

CERTIFICATE OF MUNICIPAL APPROVAL

I certify that this plat was approved by the Township Board of the Township of Meridian at a meeting held October 4, 1977 and was reviewed and found to be in compliance with Public Act No. 206 of 1967. Public sewer and water services have been installed and are ready for connection. The Township of Meridian has legally adopted zoning and subdivision control ordinances which specify lot area and subdivision standards. The minimum lot size specified in P.A. 206 of 1967 and amendments thereto has been met. This plat has been posted for a period not to exceed one year from the above date.

Virginia L. White
Clark

COUNTY PLAT BOARD CERTIFICATION

This plat was reviewed and is approved by the Ingham County Plat Board on October 15, 1977, as being in compliance with all the provisions of Act 206 P.A. 1967, and the Plat Board's applicable rules and regulations.

Paula Johnson
Register of Deeds

Paula Johnson
County Clerk

Donald R. Moore
County Treasurer

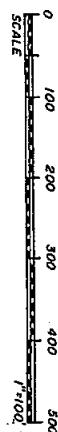
RECORDING CERTIFICATE

STATE OF MICHIGAN
Ingham County

This plat was received for record on this 10th day of September, 1977, at 10:44 A.M., recorded in Liber 37 of Plats on page(s) 37 and 38.

Paula Johnson
Register of Deeds





1. James E. Stephens, surveyor, certified that I have surveyed and mapped the land shown on this plat, described as follows:

CERTIFIED SUBDIVISION NO. 3, a subdivision on part of the NW 1/4 of Section 3, 74N, 10W, R14E, T142N, Range 14E, Township 14N, Range 14E, Michigan, lying on the East-West 1/4 line at a distance of 889.54' (0.74 mile) from the West 1/4 corner of said Section, recorded in Liber 21 of the County Records, containing 26 lots 1/4 acre each, and 1/4 acre long along said South 1/4 line, 111.65 feet to the South line of Durand, 1939E, 235.50 feet along said South 1/4 line, Page 18, Ingham County Records, Section No. 2, as recorded in Liber 34 of Plats on file to the West line of County Records, containing 26 lots, the following 1/4 acre parcels and 5,007.17' (0.07 mile) distance along said South 1/4 line, the following 1/4 acre parcels, and 5,179.55' (0.09 mile) distance, then 889.54' (0.74 mile), thence S00°17'00"E 731.00 feet, thence S17°55'49"E 69.27 feet, thence S00°17'00"E 731.00 feet, thence to the East line of Durand, 1939E, 235.50 feet, then 889.54' (0.74 mile), thence to the Point of Beginning, containing 26 lots numbered 37 through 62, inclusive.

That I have made such survey, land division, and plat by the direction of the owners or such party.

That such plat is correct representation of all exterior boundaries of the land surveyed and the subdivision of it.

_____ located in the ground or that surveyed

and the subdivision of the land. That the required monuments and lot markers have been located in the ground or that survey has been deposited with the municipality, as required by Section 126 of the act.

That the accuracy of survey is within the limits required by Section 126 of the act.

That the bearings shown on the plat are expressed as required by Section 126 (3) of the act and as explained in the legend.

DATE: MAY 14, 1979

STEPHENS-KYES & ASSOCIATES, INC.
4675 Okemos Road
P.O. Box 278
Okemos, Michigan 48864

James E. Stephens
James E. Stephens, Principa
R.L.S. No. 16053

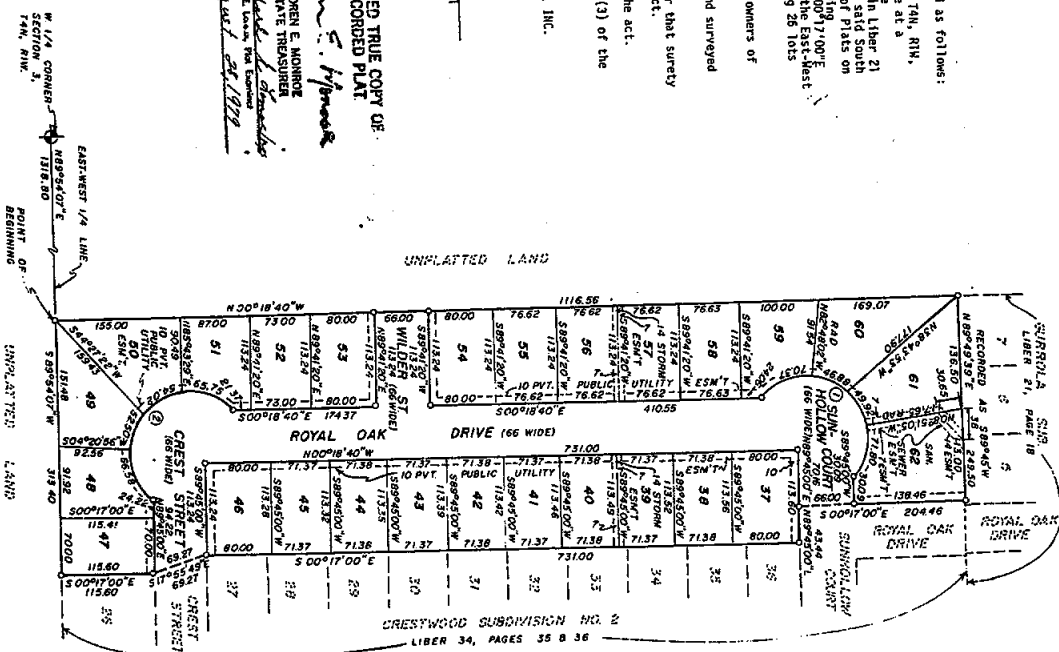
**CERTIFIED TRUE COPY OF
RECORDED PLAT.**

LOREN E. MONROE
STATE TREASURER
By Richard E. Looen
Richard E. Looen, PMA Executive
Date August 24, 1999

1 ALL DIMENSIONS ARE IN FEET
2
3 CONCRETE MONUMENTS HAVE BEEN PLACED AT ALL POINTS MARKED THIS "O"
4
5 LOT CORNERS HAVE BEEN MARKED WITH IRON ROD 18 INCHES IN LENGTH
6 BY 1/2" IRON IN DIAMETER.
7
8 ALL CURVE DIMENSIONS ARE MEASUREMENTS.
9
10
11
12
13
14
15
16
17
18
19
20
21
22
23
24
25
26
27
28
29
30
31
32
33
34
35
36
37
38
39
40
41
42
43
44
45
46
47
48
49
50
51
52
53
54
55
56
57
58
59
60
61
62
63
64
65
66
67
68
69
70
71
72
73
74
75
76
77
78
79
80
81
82
83
84
85
86
87
88
89
90
91
92
93
94
95
96
97
98
99
100
101
102
103
104
105
106
107
108
109
110
111
112
113
114
115
116
117
118
119
120
121
122
123
124
125
126
127
128
129
130
131
132
133
134
135
136
137
138
139
140
141
142
143
144
145
146
147
148
149
150
151
152
153
154
155
156
157
158
159
160
161
162
163
164
165
166
167
168
169
170
171
172
173
174
175
176
177
178
179
180
181
182
183
184
185
186
187
188
189
190
191
192
193
194
195
196
197
198
199
200
201
202
203
204
205
206
207
208
209
210
211
212
213
214
215
216
217
218
219
220
221
222
223
224
225
226
227
228
229
230
231
232
233
234
235
236
237
238
239
240
241
242
243
244
245
246
247
248
249
250
251
252
253
254
255
256
257
258
259
260
261
262
263
264
265
266
267
268
269
270
271
272
273
274
275
276
277
278
279
280
281
282
283
284
285
286
287
288
289
290
291
292
293
294
295
296
297
298
299
300
301
302
303
304
305
306
307
308
309
310
311
312
313
314
315
316
317
318
319
320
321
322
323
324
325
326
327
328
329
330
331
332
333
334
335
336
337
338
339
340
341
342
343
344
345
346
347
348
349
350
351
352
353
354
355
356
357
358
359
360
361
362
363
364
365
366
367
368
369
370
371
372
373
374
375
376
377
378
379
380
381
382
383
384
385
386
387
388
389
390
391
392
393
394
395
396
397
398
399
400
401
402
403
404
405
406
407
408
409
410
411
412
413
414
415
416
417
418
419
420
421
422
423
424
425
426
427
428
429
430
431
432
433
434
435
436
437
438
439
440
441
442
443
444
445
446
447
448
449
450
451
452
453
454
455
456
457
458
459
460
461
462
463
464
465
466
467
468
469
470
471
472
473
474
475
476
477
478
479
480
481
482
483
484
485
486
487
488
489
490
491
492
493
494
495
496
497
498
499
500
501
502
503
504
505
506
507
508
509
510
511
512
513
514
515
516
517
518
519
520
521
522
523
524
525
526
527
528
529
530
531
532
533
534
535
536
537
538
539
540
541
542
543
544
545
546
547
548
549
550
551
552
553
554
555
556
557
558
559
560
561
562
563
564
565
566
567
568
569
570
571
572
573
574
575
576
577
578
579
580
581
582
583
584
585
586
587
588
589
590
591
592
593
594
595
596
597
598
599
600
601
602
603
604
605
606
607
608
609
610
611
612
613
614
615
616
617
618
619
620
621
622
623
624
625
626
627
628
629
630
631
632
633
634
635
636
637
638
639
640
641
642
643
644
645
646
647
648
649
650
651
652
653
654
655
656
657
658
659
660
661
662
663
664
665
666
667
668
669
670
671
672
673
674
675
676
677
678
679
680
681
682
683
684
685
686
687
688
689
690
691
692
693
694
695
696
697
698
699
700
701
702
703
704
705
706
707
708
709
710
711
712
713
714
715
716
717
718
719
720
721
722
723
724
725
726
727
728
729
730
731
732
733
734
735
736
737
738
739
740
741
742
743
744
745
746
747
748
749
750
751
752
753
754
755
756
757
758
759
760
761
762
763
764
765
766
767
768
769
770
771
772
773
774
775
776
777
778
779
780
781
782
783
784
785
786
787
788
789
790
791
792
793
794
795
796
797
798
799
800
801
802
803
804
805
806
807
808
809
810
811
812
813
814
815
816
817
818
819
820
821
822
823
824
825
826

CURVE NO.	RADIUS	DELTA ANGLE	TANGENT	ARC LENGTH	CHORD LENGTH	CHORD BEARING
1	75.00	102°33'20"	1350.63	230.97	149.96	N 44°45.10' E
2	75.00	102°28'08"	1340.53	238.65	149.37	N 45°16.54' W

CURVE DATA



CRESTWOOD SUBDIVISION NO. 3

A SUBDIVISION ON PART OF THE NW 1/4 OF SECTION 3, T4N, R1W, MERIDIAN

TOWNSHIP, INGHAM COUNTY, MICHIGAN

PROPRIETOR'S CERTIFICATE - CORPORATION
 Stebbins Construction Company, Inc., a corporation duly organized and existing under the laws of the State of Michigan by Allen E. Stebbins, President and Carol R. Stebbins, Vice-President, and the undersigned, the name to be surveyed, divided, mapped and dedicated as hereinafter provided, and that the same shall be subject to the public use and dedicated public; that the public utility assessments are private easements and that all other easements are for the uses shown on the plat.

Stebbins Construction Company, Inc.
 4233 North Grand River Avenue
 Lansing, Michigan 48906

Allen E. Stebbins
 Allen E. Stebbins, President
Carol R. Stebbins
 Carol R. Stebbins, Secretary

ACKNOWLEDGEMENT - CORPORATION
 State of Michigan)
 Ingham County) S.S.

Personally came before me this 17 day of May, 1977, Allen E. Stebbins, President and Carol R. Stebbins, Secretary, of the above named corporation, to me known to be the persons who executed the foregoing instrument, and to me known both to be such President and Secretary of said corporation, and acknowledge that they executed the foregoing instrument as such officers as the free act and deed of said corporation, by its authority.

Joyce J. Inwin
 Joyce J. Inwin
 Ingham County, Michigan
 My Commission expires December 16, 1980

PROPRIETOR'S CERTIFICATE - CORPORATION

Michigan National Bank, a National Banking Association, duly organized and existing under the laws of the State of Michigan by Richard A. Grace, Vice-President and Robert I. Hart, Vice-President, as proprietors, has caused the land to be surveyed, divided, mapped and dedicated as represented on this plat and that the Court, Drive and streets are for the use of the public utility assessments are private easements and that all other easements are for the uses shown on the plat.

Richard A. Grace
 Richard A. Grace, Vice-President
Robert I. Hart
 Robert I. Hart, Vice-President

John J. Murrell
 John J. Murrell, Notary Public

Michigan National Bank
 124 West Allegan
 Lansing, Michigan 48933

ACKNOWLEDGEMENT - CORPORATION
 State of Michigan)
 Ingham County) S.S.

Personally came before me this 17 day of May, 1977, Richard A. Grace, Vice-President and Robert I. Hart, Vice-President, of the above named corporation, to me known to be the persons who executed the foregoing instrument, and to me known both to be such Vice Presidents of said corporation, and acknowledge that they executed the foregoing instrument as such officers as the free act and deed of said corporation, by its authority.

John J. Murrell
 John J. Murrell, Notary Public
 Ingham County, Michigan
 My Commission Expires December 16, 1980

COUNTY TREASURER'S CERTIFICATE

The records in my office show no unpaid taxes or special assessments for the five years preceding May 1, 1977 involving the lands included in this plat.

Donald R. Moore
 Donald R. Moore, Treasurer
 Ingham County

CERTIFICATE OF COUNTY DRAIN COMMISSIONER

Approved on June 20, 1979 as complying with Section 196 of Act 288, P.A. 1967 and the applicable rules and regulations published by my office in the County of Ingham.

Richard L. Stoebe
 Richard L. Stoebe, Drain Commissioner

COUNTY ROAD COMMISSIONER'S CERTIFICATE

Approved on June 20, 1979 as complying with Section 183 of Act 288, P.A. 1967 and the applicable published rules and regulations of the Board of Road Commissioners of Ingham County.

Joe K. Kiersey
 Joe K. Kiersey, Chairman
Kenneth Hope
 Kenneth Hope, Vice-Chairman

Justin Cavanaugh
 Justin Cavanaugh, Member

CERTIFICATE OF MUNICIPAL APPROVAL

I certify that this plat was approved by the Township Board of the Charter Township of Meridian at a meeting held April 12, 1979 and was reviewed and found to be in compliance with Act 288, P.A. 1967, that the Township has a legally adopted zoning ordinance and Subdivision Control ordinance and waives the minimum lot size specified in Act 288, P.A. 1967; that survey has been posted to insure the installation of public sewer and public water services; that adequate survey has been deposited with the Clerk for the placing of permanent and lot markers within a reasonable length of time, not to exceed one year from the above date.

Virginia L. White
 Virginia L. White, Clerk
Thomas L. Mehner
 Thomas L. Mehner, Clerk Pro Tem

COUNTY PLAT BOARD CERTIFICATION

This plat has been reviewed and approved by the Ingham County Plat Board on July 25, 1979 and is in compliance with all the provisions of Act 288, P.A. 1967, and the Plat Board's applicable rules and regulations.

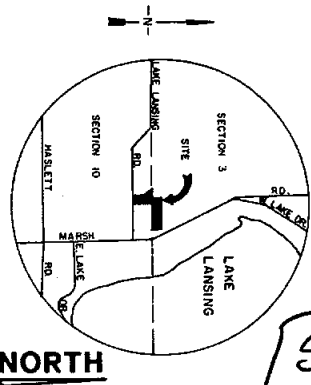
Paula Johnson
 Paula Johnson, Registrar of Deeds

Donald R. Moore
 Donald R. Moore, County Treasurer

RECORDING CERTIFICATE

STATE OF MICHIGAN
 INGHAM COUNTY
 THIS PLAT WAS RECEIVED FOR RECORD ON THE 27 DAY OF May, 1979, A.D. at 2:30 P.M., RECORDED IN 36 OF PLATS ON PAGE(S) 2637

Paula Johnson
 Paula Johnson, Registrar of Deeds



564

A SUBDIVISION OF PART OF THE SOUTHEAST 1/4 OF SECTION 3, AND THE NORTH 1/2 OF SECTION 10, 14N, 17W, MERIDIAN TOWNSHIP, INGHAM COUNTY, MICHIGAN.

OAK GROVE HEIGHTS

SHEET 1 OF 3

CURVE NO.	RADIUS	ARC LENGTH	Δ	CHORD BEARING	CHORD LENGTH
1	15.00'	9.91'	37°51'00"	N7°04'29"W	9.73'
2	36.00'	78.54'	28°29'11"	S63°32'27"W	63.05'
3	15.00'	23.43'	69°29'39"	N46°14'45"W	2.112'
4	15.00'	23.43'	69°29'39"	N46°14'45"W	2.112'
5	15.00'	23.43'	69°29'39"	N46°14'45"W	2.112'

100 YEAR FLOOD PLAIN CONTOUR BASED ON N.G. & V. DATUM AS ESTABLISHED BY THE DEPARTMENT OF NATURAL RESOURCES.

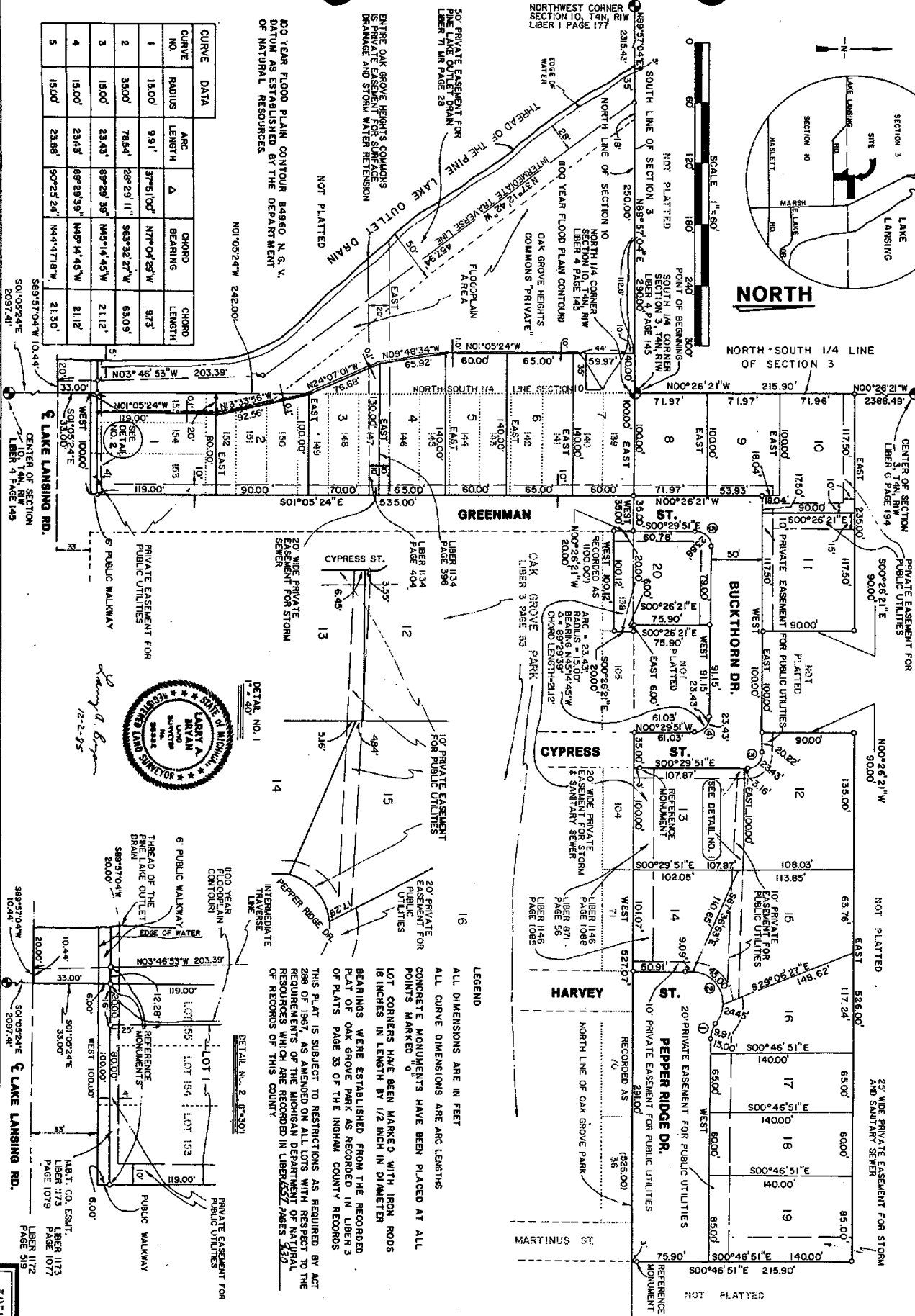
NOT PLATTED

ENTIRE OAK GROVE HEIGHTS COMMONS IS PLATTED FOR SPACE DRAINAGE AND STORM WATER RETENTION

30' PRIVATE EASEMENT FOR PINE LAKE OUTLET DRAIN

LIBER 11 PAGE 28

NORTHWEST CORNER SECTION 10, 14N, 17W LIBER 1 PAGE 177



DETAIL NO. 1

DETAIL NO. 2

LEGEND

ALL DIMENSIONS ARE IN FEET
ALL CURVE DIMENSIONS ARE ARC LENGTHS
CONCRETE MONUMENTS HAVE BEEN PLACED AT ALL POINTS MARKED "O"
LOT CORNERS HAVE BEEN MARKED WITH IRON RODS 18 INCHES IN LENGTH BY 1/2 INCH IN DIAMETER
BEARINGS WERE ESTABLISHED FROM THE RECORDED PLAT OF OAK GROVE HEIGHTS IN LIBER 3 OF PLATS PAGE 33 OF THE INGHAM COUNTY RECORDS
THIS PLAT IS SUBJECT TO RESTRICTIONS AS REQUIRED BY ACT 208 OF 1967 AS AMENDED AND ALL DEEDS WITH RESPECT TO THE REQUIREMENTS OF THE ACT OF 1920 OF RECORDS OF THIS COUNTY

59506

SURVEYOR'S CERTIFICATE

That I have surveyed, divided and mapped the land shown on this plat, described as follows:

OAK GROVE HEIGHTS is a subdivision of part of the Southeast 1/4 of Section 3, and the North 1/2 of Section 10, T4N, R1W, Meridian Township, Michigan, including a ripplet of the North 20 feet of Lot 138 and all of Lot 139 thereon. Oak Grove Park, being a part of Section 10, T4N, R1W, described as being

beginning, including all and to the west of the Pine Lake Outlet Drain, the common area, being 630 acres more or less to the westerly edge of the Pine Lake Outlet Drain.

that I have made such survey, and advise by the direction of the owners of such land.

the subdivision of it.

deposited with the municipality, as required by Section 125 of the Act.

That the accuracy of survey is within the limits required by Section 126 of the Act

explained in the legend.

BYRAN LAND SURVEYS, P.C.
2010 West 2nd St.
P.O. Box 1000
Bismarck, ND 58501
701-223-1111
www.bylanland.com

Hallett, Michigan 48840

Larry A. Bryan
Larry A. Bryan, R.L.S.
Registration Number 258322
President
Date: 12-2-85

Date: 12-2-85

COUNTY PLAT BOARD CERTIFICATE

This Plat has been reviewed and is approved by the Ingham County Plat Board on December 18, 1967 as being in compliance with all of the provisions of Act 288, P.A. 1967, and the Plat Board's applicable rules and regulations.


Paula Johnson, Register of Deeds

Linda Brewer, County Clerk

Don Moore, County Treasurer

COUNTY TREASURER'S CERTIFICATE

The records in my office show no unpaid taxes or special assessments for the five years preceding November 9, 1985, involving the lands included in this plat.

Donald R. Moore, Ingham County Treasurer

COUNTY DRAIN COMMISSIONER'S CERTIFICATE

Approved on December 7, 1985 as complying with Section 192.05
Act 288, P.A. 1967 and the applicable rule and regulations published by
my office in the County of Ingham.

George H. Griffiths
George H. Griffiths
Drain Commissioner



CERTIFIED TRUE COPY OF
RECORDED PLAT
BY DEPARTMENT OF COMMERCE
By *Richard E. Lorenz*
Richard E. Lorenz, U.S.
Manager, Plat Section

Date July 16, 1986

PROPHETOR'S CERTIFICATE - CORPORATION

East Lansing State Bank, a corporation duly organized and existing under the laws of the State of Michigan, by John R. French, III, Senior Vice President, and Frances Beckford, Vice President, as its authorized officers, do hereby certify that the street address and location are for the use of public; that the public utility easements are private easements and that all other easements are for the uses as shown on the plat; and that Oak Grove Heights Commons is private and extends to the broad of the Pine Lake Quilt Creek and is for the use of all lot owners in this subdivision and is subject to the correlative rights of other riparian owners and to the public trust in these waters.

East Lansing State Bank
100 West Grand River
East Lansing, Michigan
48823

East Lansing, Michigan

48823

AD 1117

John H. French III
Senior Vice President

Frances Meekhof
Vice President

ACKNOWLEDGEMENT - CORPORATION

STATE OF MICHIGAN) S.S.
INGHAM COUNTY

Personally came before me this 23rd day of December, 1935 John H. French, III, Senior Vice President, and Frances Meekhof, Vice President of the above named corporation, to me known to be the persons who executed the foregoing instrument, and to me known to be such Senior Vice President and Vice President of said corporation and acknowledged that they executed the foregoing instrument as such officers as their free act and deed of said corporation by its authority.

Notary Public Norma Kay Rich
Norma Kay Rich
~~Shelburne~~ County, Michigan

My Commission expires: 6/24/89

CERTIFICATE OF COUNTY ROAD COMMISSIONERS

Approved on November 13, 1985 as complying with Section 183 of Act 288, P.A. 1967 and the applicable published rules and regulations of the Board of Road Commissioners of Ingham County.

~~Kenneth A. Hop~~
Kenneth A. Hop
Vice-Chairman


Thomas M. Mitchell
Chairman

Choir mot

By Richard E. Lomer
Richard E Lomer, L.S.

Date July 16, 1986

OAK GROVE HEIGHTS

A SUBDIVISION OF PART OF THE SOUTHEAST 1/4 OF SECTION 3, AND THE NORTH 1/2 OF SECTION 10, T4N, R1W, MERIDIAN TOWNSHIP, INGHAM COUNTY, MICHIGAN.

PROPRIETOR'S CERTIFICATE-INDIVIDUALS

We as proprietors certify that we caused the land embraced in this plat to be surveyed, divided, mapped and dedicated as represented on this plat and that the streets, drives and walkway are for the use of the public and that the public utility easements are for the use of the public and that the Oak Grove Heights Commons is private and extends to the thread of the Pine Lake Outlet Drain and is for the use of the lot owners in this subdivision and is subject to the rights of other riparian owners and the public trust in these waters.

Norma Kay Rich
Notary Public
Ingham County, Michigan
My Commission Expires: 6/24/87

Norma Kay Rich
Notary Public
Ingham County, Michigan
My Commission Expires: 6/24/87

Sherry E. Wilson
Notary Public
Ingham County, Michigan
My Commission Expires: 6/24/87

Sherry E. Wilson
Notary Public
Ingham County, Michigan
My Commission Expires: 6/24/87

Billie Craft
Notary Public
Ingham County, Michigan
My Commission Expires: 6/24/87

Billie Craft
Notary Public
Ingham County, Michigan
My Commission Expires: 6/24/87

Norma Kay Rich
Notary Public
Ingham County, Michigan
My Commission Expires: 6/24/87

Norma Kay Rich
Notary Public
Ingham County, Michigan
My Commission Expires: 6/24/87

Billie Craft
Notary Public
Ingham County, Michigan
My Commission Expires: 6/24/87

Billie Craft
Notary Public
Ingham County, Michigan
My Commission Expires: 6/24/87

Norma Kay Rich
Notary Public
Ingham County, Michigan
My Commission Expires: 6/24/87

Norma Kay Rich
Notary Public
Ingham County, Michigan
My Commission Expires: 6/24/87

Sherry E. Wilson
Notary Public
Ingham County, Michigan
My Commission Expires: 6/24/87

Sherry E. Wilson
Notary Public
Ingham County, Michigan
My Commission Expires: 6/24/87

Billie Craft
Notary Public
Ingham County, Michigan
My Commission Expires: 6/24/87

Billie Craft
Notary Public
Ingham County, Michigan
My Commission Expires: 6/24/87

Norma Kay Rich
Notary Public
Ingham County, Michigan
My Commission Expires: 6/24/87

Norma Kay Rich
Notary Public
Ingham County, Michigan
My Commission Expires: 6/24/87

Billie Craft
Notary Public
Ingham County, Michigan
My Commission Expires: 6/24/87

Billie Craft
Notary Public
Ingham County, Michigan
My Commission Expires: 6/24/87

STATE OF MICHIGAN) S.S.
INGHAM COUNTY

Personally came before me this 4th day of December, 1985, the above named Loren A. Matthews, a single man, to me known to be the person who executed the foregoing instrument and acknowledged that he executed the same as his free act and deed.

Notary Public Norma Kay Rich
Ingham County, Michigan
My Commission Expires: 6/24/87

STATE OF MICHIGAN) S.S.
INGHAM COUNTY

Personally came before me this 4th day of December, 1985, the above named Muriel A. Matthews, a single woman, to me known to be the person who executed the foregoing instrument and acknowledged that she executed the same as her free act and deed.

Notary Public Norma Kay Rich
Ingham County, Michigan
My Commission Expires: 6/24/87

STATE OF MICHIGAN) S.S.
INGHAM COUNTY

Personally came before me this 3rd day of December, 1985, the above named Sherry E. Wilson, a single woman, to me known to be the person who executed the foregoing instrument and acknowledged that she executed the same as her free act and deed.

Notary Public Norma Kay Rich
Ingham County, Michigan
My Commission Expires: 6/24/87

STATE OF MICHIGAN) S.S.
INGHAM COUNTY

Personally came before me this 1st day of December, 1985, the above named Kathy J. Patterson, a married woman, to me known to be the person who executed the foregoing instrument and acknowledged that she executed the same as her free act and deed.

Notary Public Norma Kay Rich
Ingham County, Michigan
My Commission Expires: 6/24/87

STATE OF MICHIGAN) S.S.
INGHAM COUNTY

Personally came before me this 2 day of December, 1985, the above named George M. Edwards and Anna N. Edwards, his wife, to me known to be the persons who executed the foregoing instrument and acknowledged that they executed the same as their free act and deed.

Notary Public Sherry E. Wilson
Ingham County, Michigan
My Commission Expires: 6/24/87

STATE OF MICHIGAN) S.S.
INGHAM COUNTY

Personally came before me this 3rd day of December, 1985, the above named Santiago Vazquez, a single man, to me known to be the person who executed the foregoing instrument and acknowledged that they executed the same as their free act and deed.

Notary Public Norma Kay Rich
Ingham County, Michigan
My Commission Expires: 6/24/87

PROPRIETOR'S CERTIFICATE - CORPORATION

Charter Township of Meridian, a corporation duly organized and existing under the laws of the State of Michigan, by its Clerk, Carlene Webster, Supervisor, and Virginia L. White, Clerk, has caused the land to be surveyed, divided, mapped and dedicated as represented on this plat and that the public utility easements are for the use of the public and that the Oak Grove Heights Commons is private and extends to the thread of the Pine Lake Outlet Drain and is for the use of the lot owners in this subdivision and is subject to the rights of other riparian owners and to the public trust in these waters.

Carlene Webster
Supervisor
Meridian Township, Michigan
My Commission Expires: 6/24/87

Virginia L. White
Clerk
Meridian Township, Michigan
My Commission Expires: 6/24/87

STATE OF MICHIGAN) S.S.
INGHAM COUNTY

Personally came before me this 5th day of December, 1985, the above named Carlene Webster, Supervisor, and Virginia L. White, Clerk, of the above named corporation, to me known to be the persons who executed the foregoing instrument, and to me known to be such Supervisor and Clerk of said corporation and acknowledged that they executed the foregoing instrument as such officers as their free act and deed of said corporation, by its authority.

Notary Public Norma Kay Rich
Ingham County, Michigan
My Commission Expires: 6/24/87

CERTIFICATE OF MUNICIPAL APPROVAL

I certify that this plat was approved by the Charter Township of Meridian at a meeting held December 17, 1985, and was reviewed and found to be in compliance with Act 388, P.A. of 1967. Public sewer and water has been installed and is ready for connection within the plat; that the minimum lot width and area required by Section 166 of Act 388, P.A. of 1967, have been waived and confirmed by the Charter Township of Meridian.

Virginia L. White
Clerk
Meridian Township, Michigan


RECORDING CERTIFICATE

This plat was received for record on the 24th day of April, 1986, at 11:13 A.M. and recorded in Liber 42 of Plats on Page 322-265

Paula Peterson
Registrar of Deeds
Ingham County, Michigan



**A SUBDIVISION ON PART OF THE SOUTH 1/2 OF SECTION 3,
T4N, R1W, MERIDIAN TOWNSHIP, INGHAM COUNTY, MICHIGAN.**



59447

PINE CREEK

A SUBDIVISION ON PART OF THE SOUTH 1/2 OF SECTION 3, T4N, R1W, MERIDIAN TOWNSHIP, INGHAM COUNTY, MICHIGAN.

PROPRIETOR'S CERTIFICATE - CORPORATION

Pine Creek Company, a corporation duly organized and existing under the laws of the State of Michigan by Keith L. Schroeder, President and Brian L. Schroeder, Vice President as proprietors, has caused the land to be surveyed, divided, mapped and dedicated as represented on this plat and that the streets are for the use of the public; that Pine Creek Company is only for the use of the lot owners, that Pine Creek Company which embrace waters of Pine Lake Drain are subject to the correlative rights of other riparian owners and to the public trust in these waters, that the public utility easements are private easements and that all other easements are for the uses shown on the plat.

Keith L. Schroeder
Witness *Brian L. Schroeder*
Witness *William H. Martin*

Pine Creek Company
1701 Kinross Drive
Okemos, Michigan 48864
Keith L. Schroeder
Keith L. Schroeder, President
Brian L. Schroeder
Brian L. Schroeder, Vice President

ACKNOWLEDGMENT

State of Michigan)
Ingham County) S.S.

Personally came before me this 28th day of January, 1986, Keith L. Schroeder, President and Brian L. Schroeder, Vice President of the above named corporation to me known to be the persons who executed the foregoing instrument and to me known to be such President and Vice President of said Corporation, and acknowledged that they executed the foregoing instrument as such officers as the free act and deed of said Corporation by its authority.

Notary Public *William H. Martin*
My Commission Expires January 30, 1988
Ingham County, Michigan

COUNTY TREASURER'S CERTIFICATE

The records in my office show no unpaid taxes or special assessments for the five years preceding March 4, 1986 involving the lands included in this plat.

Donald R. Moore
Donald R. Moore, Treasurer, Ingham County

COUNTY DRAIN COMMISSIONER'S CERTIFICATE

Approved on March 14, 1986 as complying with Section 192 of Act 268, P.A. 1967 and the applicable rules and regulations published by my office in the County of Ingham.

George L. Griffiths
George L. Griffiths
Ingham County Drain Commissioner

CERTIFICATE OF COUNTY ROAD COMMISSIONERS

Approved on April 3, 1986, as complying with Section 183 of Act 268, P.A. 1967 and the applicable published rules and regulations of the Board of Road Commissioners of Ingham County.

Thomas M. Mitchell
Thomas M. Mitchell, Chairman
Michael A. Hope
Michael A. Hope, Member

Kenneth A. Hope
Kenneth A. Hope, Member

CERTIFICATE OF MUNICIPAL APPROVAL

I certify that this plat was approved by the Township Board of the Charter Township of Meridian at a meeting held April 3, 1986 as complying with Act 268, P.A. 1967, that said plat has been posted to the public and that the plat has been deposited with the Clerk for the placing of monument and is subject to a reasonable length of time, not to exceed one year from the above date that the Township has adopted a subdivision control ordinance and waives the minimum lot size specified.

Virginia L. White
Virginia L. White, Clerk

COUNTY PLAT BOARD CERTIFICATE

This plat has been reviewed and is approved by the Ingham County Plat Board on April 16, 1986, as being in compliance with all of the provisions of Act 268, P.A. 1967, and the Plat Board's applicable rules and regulations.


Paula Johnson
Paula Johnson, Register of Deeds
Donald R. Moore
Donald R. Moore, County Treasurer

Paula Johnson
Paula Johnson, County Clerk


RECORDING CERTIFICATE

State of Michigan) ss
Ingham County) ss
This plat was received for record on the 28th day of January, 1986, at 11:45 AM and recorded in Liber 178 of Plats on Page(s) 1.

Paula Johnson
Paula Johnson, Register of Deeds



A SUBDIVISION ON PART OF THE SOUTH 1/2 OF SECTION 3, T4N, R1W, MERIDIAN TOWNSHIP, INGHAM COUNTY, MICHIGAN.



1, Maurice H. Mahieu, Surveyor, certify:

plat, "state surveyed, divided and mapped the South 1/2 of
PINE CREEK", described as follows:
Section 3, T4N, R10E, of part of the South 1/2 of
Michigan), also being a portion of part of Lot 8 of
in Liler 9 of Plate No. 4 of Meridian Township as recorded
in Liler 9 of Plate No. 4 of Meridian County Records; be-
ginting on the East-West 1/4 line, also the South line
of L02E1, SUBDIVISION, as recorded in Liler 21 of Plates,
Page 14, Meridian County Records at a point N89°53'49"E
1131.00 feet and N90°00'00"E 809.80 feet from the West
1/4 corner of Section 3, said point also being the
Northwest corner of said Supervisor's Plat No. 4;
thence N90°00'00"E 286.30 feet to said point; thence
said Lot 8, thence S00°00'00"E 100.00 feet thence
N90°00'00"E 20.93 feet to the East Line of said Lot 8
bearing 31 feet measured at right angles from the center-
line of North Road; thence S15°55'00"E 191.70 feet along
said East Line; thence South-southwest to the last those
chord bears S15°58'10"E 164.13 feet along said East Line
to the centerline of the Pine Lake Outlet Drain; thence
N00°00'00"E 106.68 feet along said centerline;
S22°02'13"E 35.31 feet to the West corner of said
lot; along the Western line of said Lot 8, thence, 600 feet
N38°53'58"04" 400 feet along said Western line; thence
S04°00'04" 61.79 83 feet along Western line of said Lot
8 and its Southern extension to the point of beginning,
containing 13 L02's, numbered 1 through 13 inclusive,
and Pine Creek Commers (privately), described boundary
containing 5,224 acres of land, more or less.

That I have made such survey, land division, and plat by the direction of the owners of such land.

That such plat is a correct representation of all the exterior boundaries of the land surveyed and the subdivision of it.

That the required monuments and lot markers have been located in the ground or that survey has been deposited with the municipality, as required by Section 125 of the Act.

That the accuracy of survey is within the limits required by Section 126 of the Act.

That the hearings shown on the plat are expressed as required by Section 126 (3) of the Act and as explained in the legend.

DATE 2-26-86
Stephens-Kyes & Associates, Inc.
1401 East Lansing Drive
Cedar Rapids, IA 52402

Maatrice H. Mahieu, L.S. 28414
Principal



PINE CREEK

A SUBDIVISION ON PART OF THE SOUTH 1/2 OF SECTION 3, T4N, R1W, MERIDIAN TOWNSHIP, INGHAM COUNTY, MICHIGAN.

PROPRIETOR'S CERTIFICATE - CORPORATION

Pine Creek Company, a corporation duly organized and existing under the laws of the State of Michigan by Keith L. Schroeder, President and Brian L. Schroeder, Vice President as proprietor, has caused the land to be surveyed, divided, mapped and dedicated as represented on this plat and that the streets are for the use of the public; that Pine Creek Commons is only for the use of the lot owners, that Pine Creek Commons which embrace waters of Pine Lake Drain are subject to the correlative rights of other riparian owners and to the public trust in these waters, that the public utility easements are private easements and that all other easements are for the uses shown on the plat.

Keith L. Schroeder
President
Brian L. Schroeder
Vice President


Pine Creek Company
1701 Kinn Drive
Oshtemo, Michigan 48864
Keith L. Schroeder
President
Brian L. Schroeder
Vice President

ACKNOWLEDGEMENT

State of Michigan)
Ingham County) S.S.

Personally came before me this 24th day of February, 1986, Keith L. Schroeder, President and Brian L. Schroeder, Vice President of the above named corporation to me known to be the persons who executed the foregoing instrument and to me known to be such President and Vice President of said Corporation, and acknowledged that they executed the foregoing instrument as such officers as the free act and deed of said Corporation by its authority.

Notary Public *Shirley A. Moore*
My Commission Expires November 30, 1988
Ingham County, Michigan



COUNTY TREASURER'S CERTIFICATE

The records in my office show no unpaid taxes or special assessments for the five years preceding March 4, 1986 involving the lands included in this plat.

Donald R. Moore
Donald R. Moore, Treasurer, Ingham County

COUNTY DRAIN COMMISSIONER'S CERTIFICATE

Approved on March 14, 1986 as complying with Section 192 of Act 284, P.A. 1967 and the applicable rules and regulations published by my office in the County of Ingham.

George L. Griffith
George L. Griffith
Ingham County Drain Commissioner

CERTIFICATE OF COUNTY ROAD COMMISSIONERS

Approved on April 3, 1986 as complying with Section 183 of Act 286, P.A. 1967 and the applicable published rules and regulations of the Board of Road Commissioners of Ingham County.

M.B. Farrell
M.B. Farrell, Member
Thomas H. Mitchell
Thomas H. Mitchell, Chairman
Kenneth A. Hope
Kenneth A. Hope, Member

CERTIFICATE OF MUNICIPAL APPROVAL

I certify that this plat was approved by the Township Board of the Charter Township of Meridian at a meeting held April 15, 1986 and was reviewed and found to be in compliance with Act 286, P.A. 1967, that the plat has been filed with the Clerk for recording and that the Township has adopted a subdivision control ordinance and waives the minimum lot size specified.

Virginia L. White
Virginia L. White, Clerk

COUNTY PLAT BOARD CERTIFICATE

This plat has been reviewed and is approved by the Ingham County Plat Board on April 15, 1986, as being in compliance with all of the provisions of Act 286, P.A. 1967, and the Plat Board's applicable rules and regulations.

Paula Johnson
Paula Johnson, Register of Deeds
Donald R. Moore
Donald R. Moore, County Treasurer
George L. Griffith
George L. Griffith, County Clerk

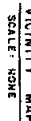
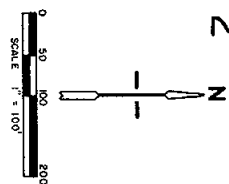
RECORDING CERTIFICATE

State of Michigan)
Ingham County) ss
This plat was received for record on the 24th day of March, 1986, at 11:45 AM and recorded in Liber 173 of Plats on Page(s) 1.

Paula Johnson
Paula Johnson, Register of Deeds

PLAT OF

A SUBDIVISION OF PART OF THE EAST 1/2 OF SECTION 5 T4N, R1W, MERIDIAN TOWNSHIP, INGHAM COUNTY, MICHIGAN



WHITEHILLS WOODS No. 5

A SUBDIVISION OF PART OF THE NORTHWEST 1/4 OF SECTION 4
T4N, R1W, MERIDIAN TOWNSHIP, INGHAM COUNTY, MICHIGAN.

SURVEYOR'S CERTIFICATE

I, Larry A. Bryon, Surveyor, certify:
That I have surveyed, divided and mapped the land shown on this
plot, described as follows:

WHITEHILLS WOODS NO. 5, a subdivision of part of the Northwest 1/4
of Section 4, T4N, R1W, Meridian Township, Ingham County, Michigan,
the boundary of said Subdivision described as: Commencing at the
North 1/4 corner of said Section 4; thence S01°51'31"W along the
North-South 1/4 line of said Section 4 a distance of 572.96 feet;
thence N88°44'06"W 673.00 feet to the point of beginning of this
description; thence S01°51'31"W parallel with said North-South 1/4
line 285.88 feet; thence S45°32'45"W 665.00 feet; thence N50°16'
54"W 248.03 feet; thence N04°39'46"E 280.00 feet to the Southerly
line of Whitehills Woods No. 4, as recorded in Liber 50 of Plats, Pogue
32-53-4, Ingham County Records; thence along said Southerly line the
following bearings and distances: S12°27'08"E 120.00 feet;
S10°00'00"E 120.00 feet; N10°00'00"W 120.00 feet; N89°00'00"E
180.00 feet; S10°00'00"E 79.80 feet; N89°00'00"E 60.00 feet; thence
S10°00'00"E 50.57 feet; thence S88°44'06"E 180.06 feet to the point
of beginning; said subdivision containing 12 lots numbered 68 through
79 inclusive.

That I have made such survey, land-subdivision and plot by the
direction of the owners of such land.

That such plot is a correct representation of all exterior
boundaries of the land surveyed and the subdivision of it.

That the required monuments and lot markers have been located in
the ground or that surveys have been deposited with the municipality,
as required by section 125 of the Act.

That the accuracy of the survey is within the limits required by
Section 126 of the Act.

That all bearings shown on the plot are expressed as required by
section 126 (3) of the Act as explained in the legend.

Date: 12-15-98 Larry A. Bryon
Larry A. Bryon, President
Professional Surveyor No. 25832
Hoslett, Michigan 48840



PROPRIETOR'S CORPORATE CERTIFICATE
Citizens Bank, NA, a corporation duly organized and existing under
the laws of the United States of America by Peggy L. Underwood,
Vice President and Robert L. McKee, Vice President, has caused the
above named Michigan corporation, to me known to be the persons who
executed the foregoing instrument, and to me known to be such President
and Secretary and Vice President of said Corporation and acknowledged that
they executed the foregoing instrument as such officers on the fee act and deed of
said limited liability company.

Witnesses:
Citizens Bank, NA, 100 W. Grand River Ave.
East Lansing, Michigan 48823
Karen E. (Jensen) Sweet
Karen E. (Jensen) Sweet
Vice President
Peggy L. Underwood
Peggy L. Underwood
Vice President
Robert L. McKee
Robert L. McKee
Vice President
Donald R. Moore
Donald R. Moore
County Drain Commissioner

ACKNOWLEDGMENT

State of Michigan }
Ingham County } S.S.

Personally came before me this 15th day of December, 1998, Peggy L. Underwood, Vice President and Robert L. McKee, Vice President of the
above named Corporation, to me known to be the persons who executed
the foregoing instrument, and to me known to be such Vice President and
Vice President of said Corporation and acknowledged that they executed
the foregoing instrument as such officers on the fee act and deed of
said Corporation.
Karen E. (Jensen) Sweet
Karen E. (Jensen) Sweet
Vice President
Peggy L. Underwood
Peggy L. Underwood
Vice President
Robert L. McKee
Robert L. McKee
Vice President
Donald R. Moore
Donald R. Moore
County Drain Commissioner

My Commission Expires: 6-27-99 County, Michigan

PROPRIETOR'S CERTIFICATE

Whitehills Development Corporation, a corporation duly organized and
existing under the laws of the State of Michigan by Albert A. White,
President and Secretary and Ronald W. Clark, Vice President as
Proprietor, has caused the land to be surveyed, divided, mapped and
dedicated as represented on this plot and the streets are for the use
of the public; that the public utility easements are private easements
and that all other easements are for the uses shown of the plot.

Witnesses:

Whitehills Development Corporation
3270 Lake Lansing Road
East Lansing, Michigan 48825

Albert A. White
Albert A. White, President and
Secretary
Ronald W. Clark
Ronald W. Clark, Vice President

Peggy L. Underwood
Peggy L. Underwood
Vice President
Robert L. McKee
Robert L. McKee
Vice President
Donald R. Moore
Donald R. Moore
County Drain Commissioner

ACKNOWLEDGMENT

State of Michigan }
Ingham County } S.S.

Personally came before me this 15th day of December, 1998, Albert A. White, President and Ronald W. Clark, Vice President of the
above named Michigan corporation, to me known to be the persons who
executed the foregoing instrument, and to me known to be such President
and Secretary and Vice President of said Corporation and acknowledged that
they executed the foregoing instrument as such officers on the fee act and deed of
said limited liability company.

Notary Public: Clinton County Acting in Ingham County, Michigan
My Commission Expires: Jan. 8, 2000

COUNTY TREASURER'S CERTIFICATE

The records in my office show no unpaid taxes or special assessments
for the five years preceding December 15, 1998.

Donald R. Moore
Donald R. Moore
Ingham County Treasurer

COUNTY DRAIN COMMISSIONER'S CERTIFICATE

Approved on 12-23, 1998, as complying with Section 192 of Act
288, P.A. 1967 and the applicable rules and regulation published by my office
in the County of Ingham.

Patrick E. Underwood
Patrick E. Underwood
County Drain Commissioner

CERTIFICATE OF ROAD COMMISSIONERS

Approved on January 7, 1999, as complying with Section 183 of Act
288, P.A. 1967 and the applicable published rules and regulations of the Board
of Road Commissioners of Ingham County.

Donald A. Sheehy
Donald A. Sheehy
Chair
James H. Pollock
James H. Pollock
Commissioner
Larry R. Smith
Larry R. Smith
Vice Chair

PLANNING COMMISSION APPROVAL:

This Plot was approved by the Planning Commission of this Charter Township
of Meridian at a meeting held the 11th day of January, 1999.

Robert B. Hotelling
Robert B. Hotelling
Chairperson

CERTIFICATE OF MUNICIPAL APPROVAL

I certify that this plot was approved by the Township Board of the Charter
Township of Meridian at a meeting held 1/18/99, 1999, and was reviewed
and found to be in compliance with Act 288 P.A. 1967, and that public sewer
and public water services have been installed and are ready for connection, and
that the sewer has been posted for the placement of monuments and lot markers
with a reasonable length of time not to exceed one year from the above date.

Mary Ann Blankenbush
Mary Ann Blankenbush
Clerk

COUNTY PLAT BOARD CERTIFICATE

This plot has been reviewed and is approved by the Ingham County Plat Board
on January 20, 1999, as being in compliance with all of the provisions
of Act 288, P.A. 1967, and the Plat Board's applicable rules and regulations.

Donald R. Moore
Donald R. Moore
County Treasurer
Paula Johnson
Paula Johnson
Register of Deeds

Mike Bryon
Mike Bryon
County Clerk

RECORDING CERTIFICATE

STATE OF MICHIGAN
INGHAM COUNTY
This Plot was received for record on the 19th day of February, 1999,
at 3:52 P.M., and recorded in Liber 52 of Plats, on pages 46 and 47.

Paula Johnson
Paula Johnson
Register of Deeds

CERTIFIED TRUE COPY OF
AS ORDERED PLAT
BY DEPARTMENT OF CONSUMER
AND INDUSTRY SERVICES

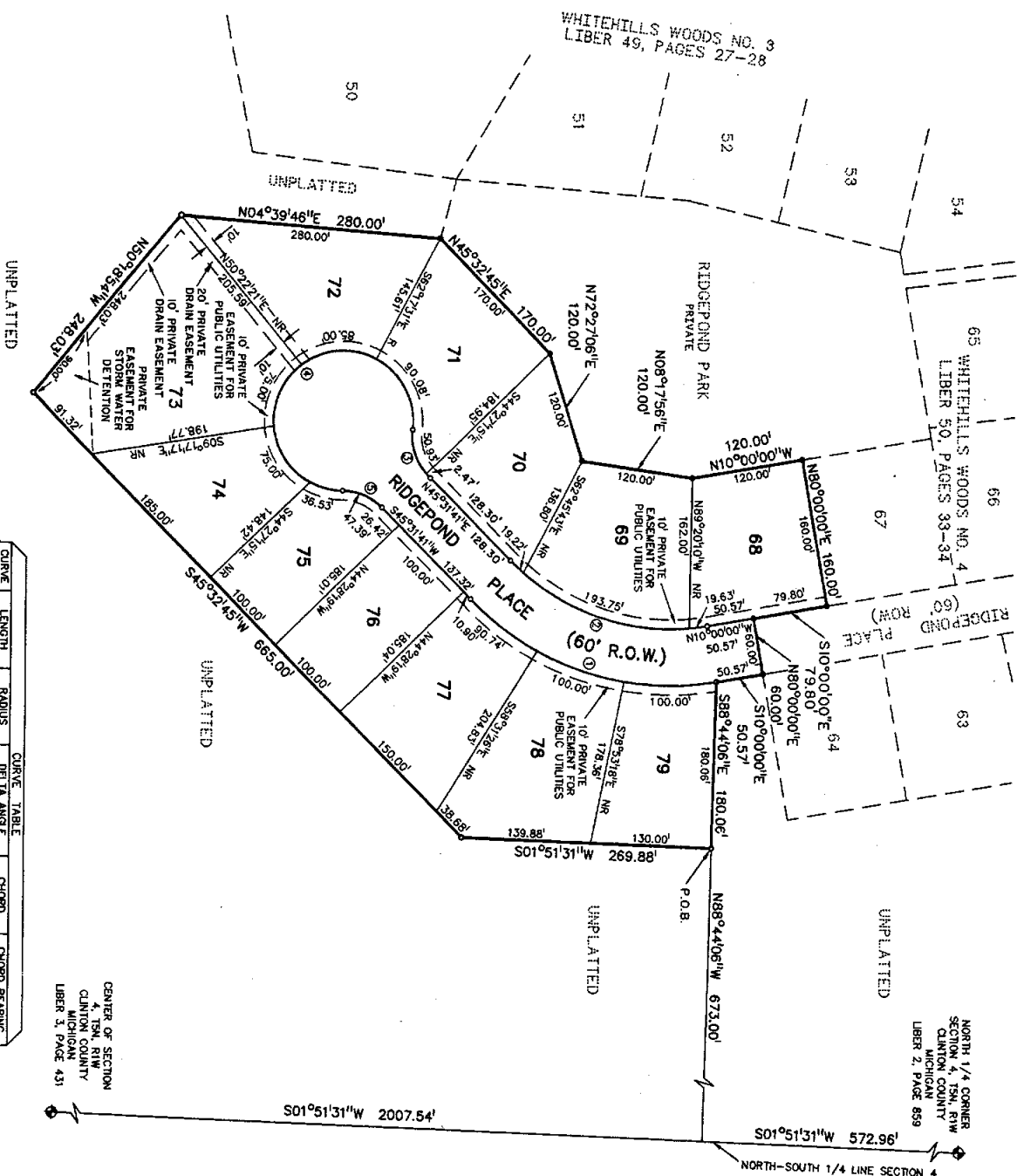
BY Harold R. Byrnes
Harold R. Byrnes
MANAGER

SUBDIVISION CONTROL SECTION
DATE 3-10-99

WHITEHILLS WOODS No. 5


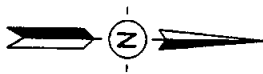
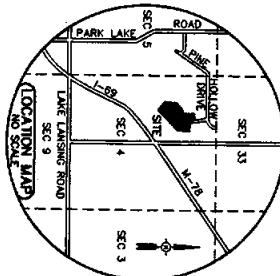
A SUBDIVISION OF PART OF THE NORTHWEST 1/4 OF SECTION 4
T4N, R1W, MERIDIAN TOWNSHIP, INGHAM COUNTY, MICHIGAN.

SHEET 1 OF 2



CURVE	LENGTH	RADIUS	DELTA ANGLE	CHORD	CHORD BEARING
1	280.00'	500.00'	55°31'41"	279.50'	S17°45'51"W
2	232.80'	240.00'	55°31'41"	223.60'	N17°45'51"E
3	53.40'	60.00'	50°39'42"	51.66'	N7°01'32"E
4	38.61'	73.00'	27°15'08"	100.17'	N41°36'11"W
5	47.39'	60.00'	45°15'28"	46.17'	S22°33'58"W

CENTER OF SECTION
4, T5N, R1W
CLINTON COUNTY
MICHIGAN
LIBER 3, PAGE 431



LEGEND

1. ALL DIMENSIONS ARE IN FEET.
2. STEEL BARS 1/2" IN DIAMETER 36" LONG ENCASED IN CONCRETE 4" IN DIAMETER HAVE BEEN PLACED AT ALL CORNERS MARKED "C".
3. STEEL BARS 1/2" IN DIAMETER 36" LONG ENCASED IN CONCRETE 4" IN DIAMETER HAVE BEEN FOUND AT ALL CORNERS MARKED "C".
4. ALL CURVE DIMENSIONS ARE ARC MEASUREMENTS.
5. ALL BEARINGS ARE DERIVED FROM THE PLAT OF WHITEHILLS WOODS NO. 4 RECORDED IN LIBER 50 OF PLATS, PAGES 33 & 34, CLINTON COUNTY RECORDS.
6. LOT CORNERS HAVE BEEN MARKED WITH IRON RODS 18" IN LENGTH BY 1/2" IN DIAMETER WITH A PLASTIC CAP MARKED "BERS 25832, 31588, 41095".
7. R = RADIAL LINE.
8. NR = RADIAL LINE.

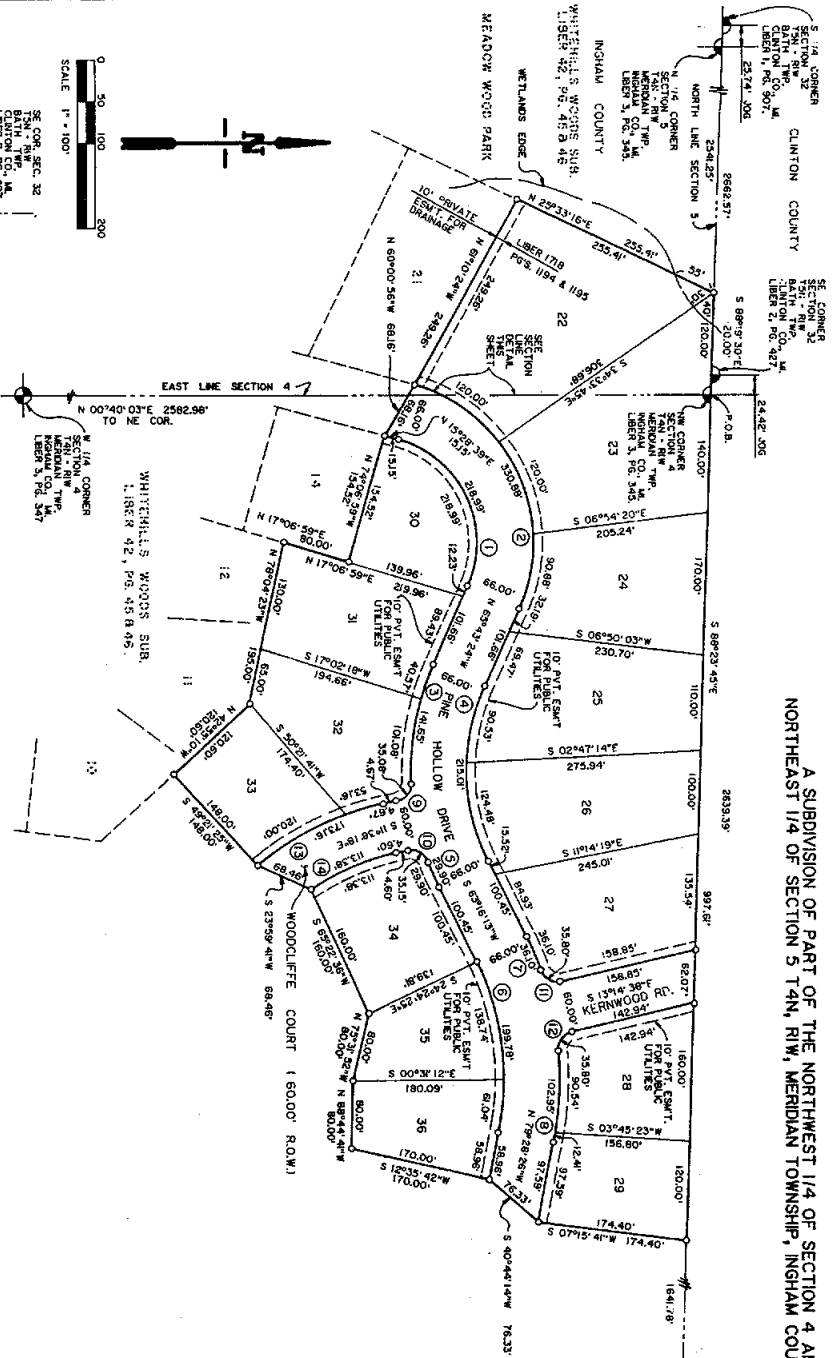


James A. Burt

65238

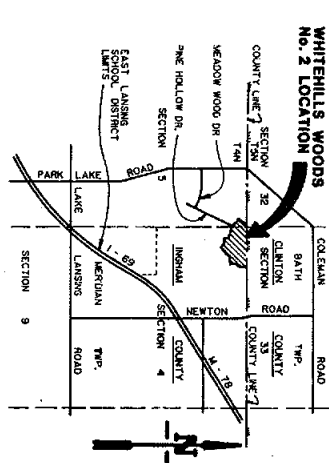
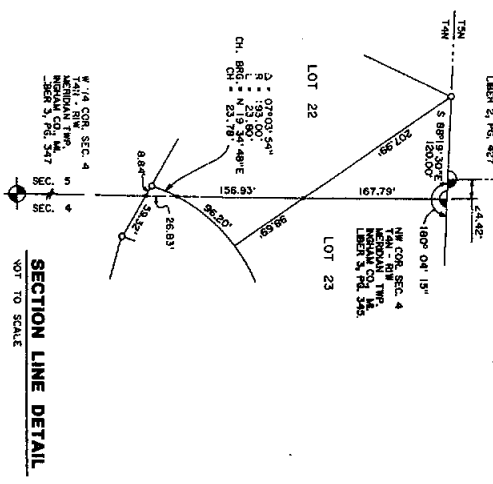
WHITEHILLS WOODS No. 2

A SUBDIVISION OF PART OF THE NORTHWEST 1/4 OF SECTION 4 AND THE
NORTHEAST 1/4 OF SECTION 5 T4N, R1W, MERIDIAN TOWNSHIP, INGHAM COUNTY, MICHIGAN.



CURVE DATA

CURVE NO.	RADIUS	CENTRAL ANGLE	ARC LENGTH	CHORD BEARING	CHORD DISTANCE
1	127.00	98° 47' 56"	218.99	S 65° 52' 25" W	192.87
2	193.00	98° 13' 44"	330.88	S 65° 09' 35" W	291.84
3	207.32	56° 03' 28"	141.85	N 78° 33' 11" E	140.40
4	207.32	56° 03' 28"	141.85	N 78° 33' 11" E	140.40
5	207.32	56° 03' 28"	141.85	N 78° 33' 11" E	140.40
6	207.32	56° 03' 28"	141.85	N 78° 33' 11" E	140.40
7	207.32	56° 03' 28"	141.85	N 78° 33' 11" E	140.40
8	207.32	56° 03' 28"	141.85	N 78° 33' 11" E	140.40
9	207.32	56° 03' 28"	141.85	N 78° 33' 11" E	140.40
10	207.32	56° 03' 28"	141.85	N 78° 33' 11" E	140.40
11	207.32	56° 03' 28"	141.85	N 78° 33' 11" E	140.40
12	207.32	56° 03' 28"	141.85	N 78° 33' 11" E	140.40
13	207.32	56° 03' 28"	141.85	N 78° 33' 11" E	140.40
14	207.32	56° 03' 28"	141.85	N 78° 33' 11" E	140.40



- LEGEND**
1. ALL DIMENSIONS ARE IN FEET.
 2. MONUMENTS OF A 1/2" DIA. IRON REBAR 36" LONG, SET IN CONCRETE, POINTS MARKED "O", HAVE BEEN PLACED AT ALL CORNERS WITHIN THIS PLAT, AND ALL GOVERNMENT CORNERS WITHIN THIS PLAT.
 3. LOT CORNERS HAVE BEEN MARKED WITH ORANGE PLASTIC CAPS, INScribed LLS 18003, ON IRON REBAR 1/2" DIAMETER BY 18" LONG.
 4. THE BEARING AND ORIENTATION OF THIS PLAT IS FROM THE PLAT OF WHITEHILLS WOODS SUBDIVISION, LIBER 42, PAGES 45 & 46.
 5. ALL CURVE DIMENSIONS ARE ARC MEASUREMENTS.
 6. (C) INDICATES CURVE DATA NUMBER.
 7. (R) INDICATES RADIAL LOT LINE.

THIS PLAT IS SUBJECT TO RESTRICTIONS AS REQUIRED BY THE RECORDS OF THE INGHAM COUNTY CLERK'S OFFICE, AND TO THE REQUIREMENTS OF CERTAIN LOCAL ORDINANCES, AND TO THE REQUIREMENTS OF THE MICHIGAN DEPARTMENT OF NATURAL RESOURCES AND/OR THE MICHIGAN DEPARTMENT OF PUBLIC HEALTH, WHICH ARE OF RECORD IN THE RECORDS OF THE CLERK'S OFFICE OF THIS COUNTY.



A SUBDIVISION OF PART OF THE NORTHWEST 1/4 OF SECTION 4
T4N - 17W, MERIDIAN TOWNSHIP, INGHAM COUNTY, MICHIGAN

PROPRIETOR'S CERTIFICATE:

WHITEHILLS DEVELOPMENT CORPORATION, A CORPORATION ONLY ORGANIZED AND EXISTING UNDER THE LAWS OF THE STATE OF MICHIGAN BY ALBERT A. WHITE, PRESIDENT AND SECRETARY AND RONALD W. CLARK, VICE PRESIDENT AND PROPRIETOR, HAS CAUSED THE LAND TO BE SURVEYED, DIVIDED, MAPPED AND DESIGNATED AS REPRESENTED ON THIS PLAN AND THAT THE STREETS ARE FOR THE USE OF THE PUBLIC; THAT THE PUBLIC UTILITY EASEMENTS ARE PRIVATE EASEMENTS AND THAT ALL OTHER EASEMENTS ARE FOR THE USES SHOWN OF THE PLAN.

WHITEHILLS DEVELOPMENT CORPORATION

Albert A. White
ALBERT A. WHITE, PRESIDENT AND
SECRETARY

Ronald W. Clark.
RONALD W. CLARK, VICE PRESIDENT

28th DAY OF JULY 1994,
SECRETARY AND RONALD W. CLARK, VICE
PRESIDENT, TO ME KNOWN TO BE THE
VICE PRESIDENT OF SAID CORPORATION,
ATTED THE FOREGOING INSTRUMENT AS SUCH
F SAID CORPORATION, BY ITS AUTHORITY.

UNPAID TAXES OR SPECIAL ASSESSMENTS
1004, 1009, 1010, 1011, 1012, 1013, 1014, 1015, 1016, 1017, 1018, 1019, 1020, 1021, 1022, 1023, 1024, 1025, 1026, 1027, 1028, 1029, 1030, 1031, 1032, 1033, 1034, 1035, 1036, 1037, 1038, 1039, 1040, 1041, 1042, 1043, 1044, 1045, 1046, 1047, 1048, 1049, 1050, 1051, 1052, 1053, 1054, 1055, 1056, 1057, 1058, 1059, 1060, 1061, 1062, 1063, 1064, 1065, 1066, 1067, 1068, 1069, 1070, 1071, 1072, 1073, 1074, 1075, 1076, 1077, 1078, 1079, 1080, 1081, 1082, 1083, 1084, 1085, 1086, 1087, 1088, 1089, 1090, 1091, 1092, 1093, 1094, 1095, 1096, 1097, 1098, 1099, 1100, 1101, 1102, 1103, 1104, 1105, 1106, 1107, 1108, 1109, 1110, 1111, 1112, 1113, 1114, 1115, 1116, 1117, 1118, 1119, 1120, 1121, 1122, 1123, 1124, 1125, 1126, 1127, 1128, 1129, 1130, 1131, 1132, 1133, 1134, 1135, 1136, 1137, 1138, 1139, 1140, 1141, 1142, 1143, 1144, 1145, 1146, 1147, 1148, 1149, 1150, 1151, 1152, 1153, 1154, 1155, 1156, 1157, 1158, 1159, 1160, 1161, 1162, 1163, 1164, 1165, 1166, 1167, 1168, 1169, 1170, 1171, 1172, 1173, 1174, 1175, 1176, 1177, 1178, 1179, 1180, 1181, 1182, 1183, 1184, 1185, 1186, 1187, 1188, 1189, 1190, 1191, 1192, 1193, 1194, 1195, 1196, 1197, 1198, 1199, 1200, 1201, 1202, 1203, 1204, 1205, 1206, 1207, 1208, 1209, 1210, 1211, 1212, 1213, 1214, 1215, 1216, 1217, 1218, 1219, 1220, 1221, 1222, 1223, 1224, 1225, 1226, 1227, 1228, 1229, 1230, 1231, 1232, 1233, 1234, 1235, 1236, 1237, 1238, 1239, 1240, 1241, 1242, 1243, 1244, 1245, 1246, 1247, 1248, 1249, 1250, 1251, 1252, 1253, 1254, 1255, 1256, 1257, 1258, 1259, 1260, 1261, 1262, 1263, 1264, 1265, 1266, 1267, 1268, 1269, 1270, 1271, 1272, 1273, 1274, 1275, 1276, 1277, 1278, 1279, 1280, 1281, 1282, 1283, 1284, 1285, 1286, 1287, 1288, 1289, 1290, 1291, 1292, 1293, 1294, 1295, 1296, 1297, 1298, 1299, 1300, 1301, 1302, 1303, 1304, 1305, 1306, 1307, 1308, 1309, 1310, 1311, 1312, 1313, 1314, 1315, 1316, 1317, 1318, 1319, 1320, 1321, 1322, 1323, 1324, 1325, 1326, 1327, 1328, 1329, 1330, 1331, 1332, 1333, 1334, 1335, 1336, 1337, 1338, 1339, 1340, 1341, 1342, 1343, 1344, 1345, 1346, 1347, 1348, 1349, 1350, 1351, 1352, 1353, 1354, 1355, 1356, 1357, 1358, 1359, 1360, 1361, 1362, 1363, 1364, 1365, 1366, 1367, 1368, 1369, 1370, 1371, 1372, 1373, 1374, 1375, 1376, 1377, 1378, 1379, 1380, 1381, 1382, 1383, 1384, 1385, 1386, 1387, 1388, 1389, 1390, 1391, 1392, 1393, 1394, 1395, 1396, 1397, 1398, 1399, 1400, 1401, 1402, 1403, 1404, 1405, 1406, 1407, 1408, 1409, 1410, 1411, 1412, 1413, 1414, 1415, 1416, 1417, 1418, 1419, 1420, 1421, 1422, 1423, 1424, 1425, 1426, 1427, 1428, 1429, 1430, 1431, 1432, 1433, 1434, 1435, 1436, 1437, 1438, 1439, 1440, 1441, 1442, 1443, 1444, 1445, 1446, 1447, 1448, 1449, 1450, 1451, 1452, 1453, 1454, 1455, 1456, 1457, 1458, 1459, 1460, 1461, 1462, 1463, 1464, 1465, 1466, 1467, 1468, 1469, 1470, 1471, 1472, 1473, 1474, 1475, 1476, 1477, 1478, 1479, 1480, 1481, 1482, 1483, 1484, 1485, 1486, 1487, 1488, 1489, 1490, 1491, 1492, 1493, 1494, 1495, 1496, 1497, 1498, 1499, 1500, 1501, 1502, 1503, 1504, 1505, 1506, 1507, 1508, 1509, 1510, 1511, 1512, 1513, 1514, 1515, 1516, 1517, 1518, 1519, 1520, 1521, 1522, 1523, 1524, 1525, 1526, 1527, 1528, 1529, 1530, 1531, 1532, 1533, 1534, 1535, 1536, 1537, 1538, 1539, 1540, 1541, 1542, 1543, 1544, 1545, 1546, 1547, 1548, 1549, 1550, 1551, 1552, 1553, 1554, 1555, 1556, 1557, 1558, 1559, 1560, 1561, 1562, 1563, 1564, 1565, 1566, 1567, 1568, 1569, 1570, 1571, 1572, 1573, 1574, 1575, 1576, 1577, 1578, 1579, 1580, 1581, 1582, 1583, 1584, 1585, 1586, 1587, 1588, 1589, 1590, 1591, 1592, 1593, 1594, 1595, 1596, 1597, 1598, 1599, 1600, 1601, 1602, 1603, 1604, 1605, 1606, 1607, 1608, 1609, 1610, 1611, 1612, 1613, 1614, 1615, 1616, 1617, 1618, 1619, 1620, 1621, 1622, 1623, 1624, 1625, 1626, 1627, 1628, 1629, 1630, 1631, 1632, 1633, 1634, 1635, 1636, 1637, 1638, 1639, 1640, 1641, 1642, 1643, 1644, 1645, 1646, 1647, 1648, 1649, 1650, 1651, 1652, 1653, 1654, 1655, 1656, 1657, 1658, 1659, 1660, 1661, 1662, 1663, 1664, 1665, 1666, 1667, 1668, 1669, 1670, 1671, 1672, 1673, 1674, 1675, 1676, 1677, 1678, 1679, 1680, 1681, 1682, 1683, 1684, 1685, 1686, 1687, 168

REASURER:

4 AS COMPLYING WITH SECTION 192 OF ACT
ES AND REGULATIONS PUBLISHED BY OUR

COMMISSIONER

CERTIFICATE OF COUNTY ROAD COMMISSIONERS

APPROVED August 25, 1984, AS COMPLYING WITH SECTION 1802 OF ACT 204, P. A. 1983 AS AMENDED, AND THE APPLICABLE REGISTERED RULES AND REGULATIONS OF THE BOARD OF ROAD COMMISSIONERS OF MICHIGAN COUNTY.

David D. Sheatell
DAVID D. SHEATHELL, CHAIR

Michael B. Farrell
MICHAEL B. FARRELL, VICE CHAIR

June 21, 1966
JOHN H. PALLOTTINI, COMMISSIONER

PLANNING COMMISSION APPROVAL:

THIS PLAT WAS APPROVED BY THE PLANNING COMMISSION OF THIS CHARTERED TOWNSHIP OF MERIDIAN AT A MEETING HELD THE 12th DAY OF September 1994.

Patricia M. Hagen
PATRICIA M. HAGEN, CHAIR

CERTIFICATE OF MUNICIPAL APPROVAL:

I CERTIFY THAT THIS FINAL PLAT WAS APPROVED BY THE TOWNSHIP BOARD OF THE CHARTERED TOWNSHIP OF MERRIDUN AT A MEETING HELD September 20, 1994 AND WAS REVIEWED AND FOUND TO BE IN COMPLIANCE WITH THE PLAT ACT, R.S.O. 1990, CAP. 161, AND THAT SURETY HAS BEEN POSTED TO INSURE THE INSTALLATION OF THE PUBLIC SEWER AND PUBLIC WATER SERVICES; AND THAT ADEQUATE SURETY HAS BEEN DEPOSITED WITH THE CLERK FOR THE PLACING OF MONUMENTS AND LOT MARKERS WITHIN A REASONABLE LENGTH OF TIME, NOT TO EXCEED ONE YEAR FROM THE ABOVE DATE.

Virginia L. White, Township Clerk

COUNTY PLAT BOARD CERTIFICATE:

THIS PLAT HAS BEEN REVIEWED AND IS APPROVED BY THE INGHAM COUNTY PLAT BOARD ON Sept. 21, 1994 AS BEING IN COMPLIANCE WITH ALL THE PROVISIONS OF ACT 226, P.A. 1987 AS AMENDED, AND THE PLAT BOARD'S APPLICABLE POLICIES AND BEST PRACTICES.

ROLES AND RESPONSIBILITIES.

Edward R. Moore

Yusuf J. J. J. J.

LINGG BREWER, COUNTY CLERK

RECORDING CERTIFICATE
STATE OF MICHIGAN
31

INGHAM COUNTY
THIS PLAT WAS RECEIVED FOR RECORD ON THE 14th DAY OF October
1994 AT 2:40 PM AND RECORDED IN LIBER 74 OF PLATS ON PAGES
133-134

PAULA JOHNSON, REGISTER OF DEEDS

JULY 28, 1994

100 S. OTTAWA STREET
ST. JOHNS, MICHIGAN 49878

DWIGHT R. SCHOFIELD, PS
MICHIGAN No. 34976

DOUGLAS C. WEIR, PE
MICHIGAN No. 21094
PRESIDENT

STATE OF MICHIGAN
COUNTY OF [illegible]


3176
RECEIVED
FEB 1964



Journal of Management Inquiry 25(4) 399-417 © The Author(s) 2016. Reprints and permissions: [DOI: 10.1177/1056492616665101](http://sagepub.com/journalsPermissions.nav) <http://jmi.sagepub.com>

063011

A SUBDIVISION OF PART OF THE NORTHWEST 1/4 OF SECTION 4
T4N - R1W, MERIDIAN TOWNSHIP, NICHOLAI COUNTY, MICHIGAN.



CURVE DATA

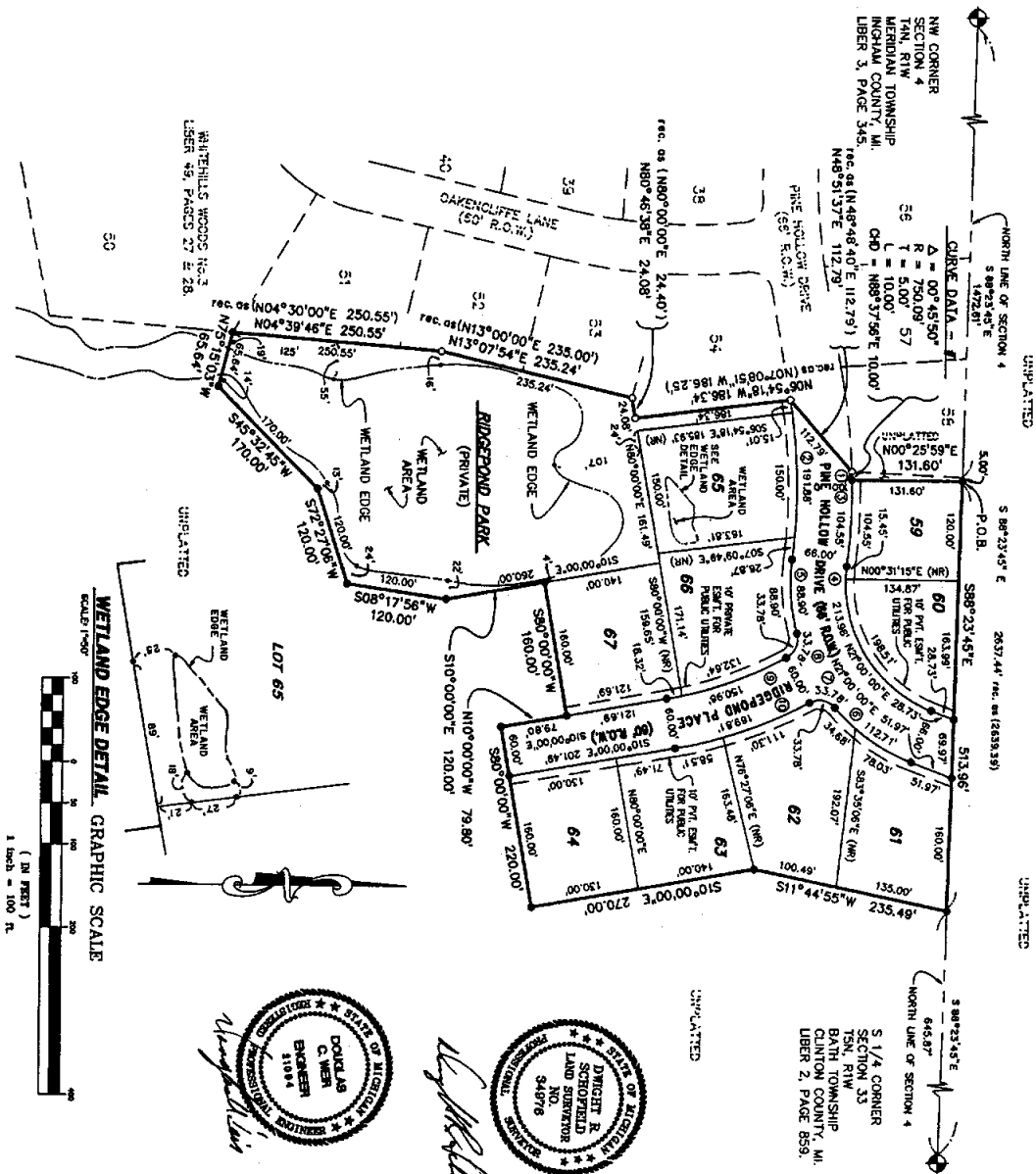
- LEGEND



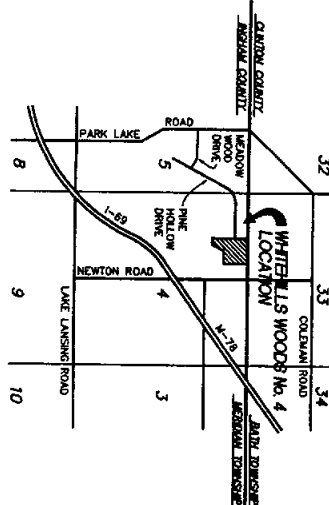
Date 11/1/94

WHITEHILLS WOODS No. 4

A SUBDIVISION OF PART OF THE NORTHWEST 1/4 OF SECTION 4
T4N - R1W, MERIDIAN TOWNSHIP, INDIAN COUNTY, MICHIGAN



WETLAND EDGE DETAIL GRAPHIC SCALE



LEGEND

1. ALL DIMENSIONS ARE IN FEET.
2. MONUMENTS OF A 1/2" DIAMETER IRON REBAR, 36" LONG ENCASED IN CONCRETE, 4" IN DIAMETER HAVE BEEN FOUND AT ALL POINTS MARKED "O".
3. MONUMENTS OF A 1/2" DIAMETER IRON REBAR, 36" LONG ENCASED IN CONCRETE, 4" IN DIAMETER HAVE BEEN PLACED AT ALL POINTS MARKED "•".
4. LOT CORNERS HAVE BEEN MARKED WITH YELLOW PLASTIC CARDS, NUMBERED L.S. 34876, ON IRON REBAR 1/2" DIAMETER BY 18" LONG.
5. THE BEARING AND ORIENTATION OF THIS PLAT IS FROM THE PLAT OF WHITEHILLS WOODS No. 3 AS RECORDED IN LIBER 49, PAGES 27 & 28.
6. ALL CURVE DIMENSIONS ARE ARC MEASUREMENTS.
7. (C) INDICATES CURVE DATA NUMBER.
8. (R) INDICATES RADIAL LINE.
9. (NR) INDICATES NON RADIAL LINE.

CURVE DATA

CURVE	BEARING	LENGTH	TANGENT	CHORD	STATION	BEARING	LENGTH	TANGENT	CHORD	STATION
1	75.00°	10.00'	5.00'	10.00'	100.00'	105.00°	10.00'	5.00'	10.00'	110.00'
2	64.00°	10.00'	5.00'	10.00'	120.00'	115.00°	10.00'	5.00'	10.00'	130.00'
3	70.00°	10.00'	5.00'	10.00'	140.00'	125.00°	10.00'	5.00'	10.00'	150.00'
4	75.00°	10.00'	5.00'	10.00'	160.00'	130.00°	10.00'	5.00'	10.00'	170.00'
5	70.00°	10.00'	5.00'	10.00'	180.00'	135.00°	10.00'	5.00'	10.00'	190.00'
6	64.00°	10.00'	5.00'	10.00'	200.00'	140.00°	10.00'	5.00'	10.00'	210.00'
7	75.00°	10.00'	5.00'	10.00'	220.00'	145.00°	10.00'	5.00'	10.00'	230.00'
8	70.00°	10.00'	5.00'	10.00'	240.00'	150.00°	10.00'	5.00'	10.00'	250.00'
9	75.00°	10.00'	5.00'	10.00'	260.00'	155.00°	10.00'	5.00'	10.00'	270.00'
10	70.00°	10.00'	5.00'	10.00'	280.00'	160.00°	10.00'	5.00'	10.00'	290.00'

CERTIFIED TRUE COPY OF
RECORDED PLAT
BY DEPARTMENT OF COMMUNITY
AND ECONOMIC DEVELOPMENT
BY *Michael R. Dyer, P.E.*
Manager
Subdivision Control Unit
Date *2/16/96*

063660