

FILING REQUIREMENT OF ACT 74, MICH. P.A.1970

1 il 587

FILED.

Jan 26 10 38 AM '72

REGISTER OF DEEDS
Frank M. Lewis
 CLERK

REGISTER OF BIBLE STAMP AND
PAGE NUMBER

I, James F. Stephens, do hereby certify that under requirements of P.A. 74, Michigan P.A. of 1970, the corner points mentioned in lines 1 and 2 above (identified with circles on index code diagram - over) were, in a field survey on December 20, 1971, established, re-established, monumented, re-monumented, recovered or restored as expressed below and in conformance with regulations and rules therefore as required in the current manual of survey instructions of the United States Department of the Interior, Bureau of Land Management or by a decree of a court of law. Furthermore, that the corner points mentioned in lines 3, 4 and 5 above were, in a field survey on _____, 19____, found, recovered, restored, established or re-established as expressed below and in conformance with the rules of the Michigan State Board of Registration for Land Surveyors or, by a Decree of a Court of law.

A. Description of original monument and accessories and of subsequent restoration:
The original monument was not found.

B. Description of corner evidence found and/or method applied in restoring or re-establishing corner:
An iron bolt was found in a monument box in the centerline of the section line road (Lake Lansing Road) and on a projection of an old fence north of the corner.

(c) Description of monument for corner and accessories established to perpetuate locating the position of the corner. The bolt in the monument box found at the SW corner was witnessed with the following:

Survey tags in three utility poles;
N65°43'W 106.28 feet.
N37°54'W 53.23 feet.
S82°12'W 176.20 feet.
The bearing of the section line east of the corner is S88°20'E.

SIGNED BY: *James E. Stephens*
SURVEYOR'S MECHANICAL REGISTRAR, NO. 16053

DATE January 3, 1972

FOR STATE AND UNITED STATES AGENCIES

SIGNED BY _____

DATE _____

APPROVED AND SIGNED BY _____

NOTE

SURVEYOR'S MICHIGAN REGISTRATION NO.

294 Source: *File, 88L 00720*
Volume of case: 10000, 0, 60, 100, 1000, 10000, 100000

FORM APPROVED BY MICHIGAN STATE BOARD OF REGISTRATION, JAN 28 1971
INSTITUTED BY MICHIGAN SOCIETY OF REGISTERED LAND SURVEYORS



LAND CORNER RECORDATION CERTIFICATE

FILING REQUIREMENT OF ACT 74, MICH. P.A. 1970/

FOR CORNERS OF: LOCATED IN: CORNER CODE NUMBER: 2 217
 1. PUBLIC LAND SURVEY 8 1 4 2 1 8 C 3 FILED
 2. PROPERTY CONTROL: 1 2 1
 3. MISCELLANEOUS PROPERTY IN SECTION: 1 2 1
 4. LOT NO. _____ REFERENCE PLAT _____
 5. PRIVATE CLAIMS _____

REGISTER OF DEEDS STAMP AND
 FILING NUMBER

I, Ron Helzel, do hereby certify that under requirements of P.A. 74, Michigan P.A. of 1970 the corner points mentioned in lines 1 and 2 above (identified with circles on index code diagram - over) were, in a field survey on Sept. 13, 1972, established, re-established, monumented, re-monumented, recovered or restored as expressed below and in conformance with regulations and rules therefore as required in the current manual of survey instructions of the United States Department of the Interior, Bureau of Land Management or by a decree of a court of law. Furthermore, that the corner points mentioned in lines 3, 4 and 5 above were, in a field survey on _____ 19____, found, recovered, restored, established or re-established as expressed below and in conformance with the rules of the Michigan State Board of Registration for Land Surveyors or, by a Decree of a Court of Law:

A. Description of original monument and accessories in 1 or subsequent restoration:
From ECCC Records 2" PIPE
0.6' below 6.1' pavement
All witnesses from 7.12.66 have been lost

B. Description of corner evidence found and of method applied in restoring or re-establishing corner:
Found 1" pipe 0.6' below 6.1' part and
3.0' south of 4' Lake Lansing road
used pipe and witnessed. Pipe was used
in the Plot of Carriage Hills Estates.

C. Description of monument for corner and accessories established to perpetuate locating the position of the corner:
Witnesses

N-40° W 78.31 Concrete monument - 0.6' Cor.
Negodan & Lake Lansing Eas.
N-40° E 75.70 Concrete monument - 0.6' Cor.
Has an 8' x 12' area by 1/2" 1/2"

SIGNED BY: Ron Helzel
 SURVEYOR'S MICHIGAN REGISTRATION NO. 12714
 FOR STATE AND UNITED STATES AGENTS:

SIGNED BY: _____ DATE: _____
 APPROVED AND SIGNED BY: _____ DATE: _____

LAND CORNER RECORDATION CERTIFICATE FILING REQUIREMENT OF ACT 74, MICH. P.A. 1970

FOR CORNERS OF - LOCATED IN - CORNER CODE NUMBER

1. PUBLIC LAND SURVEY 8 4 2 1 5 D-3

2. PROPERTY CONTROL - 1 2 3 4 5 6 7 8 9 10 11 12 13 14 15 16 17 18 19 20 21 22 23 24 25 26 27 28 29 30 31 32 33 34 35 36 37 38 39 40 41 42 43 44 45 46 47 48 49 50 51 52 53 54 55 56 57 58 59 60 61 62 63 64 65 66 67 68 69 70 71 72 73 74 75 76 77 78 79 80 81 82 83 84 85 86 87 88 89 90 91 92 93 94 95 96 97 98 99 100

3. MISCELLANEOUS PROPERTY IN SECTION 1 2 3 4 5 6 7 8 9 10 11 12 13 14 15 16 17 18 19 20 21 22 23 24 25 26 27 28 29 30 31 32 33 34 35 36 37 38 39 40 41 42 43 44 45 46 47 48 49 50 51 52 53 54 55 56 57 58 59 60 61 62 63 64 65 66 67 68 69 70 71 72 73 74 75 76 77 78 79 80 81 82 83 84 85 86 87 88 89 90 91 92 93 94 95 96 97 98 99 100

4. LOT NUMBER RECORD FILE

5. PRIVATE CLAIMS

FILED 2 19 219

1977 10 52 AM:77
REGISTERED
MICHAEL CO. N.Y. N.Y.

REGISTER OF DEEDS STAMP AND FILING NUMBER

I, Ron Helsel do hereby certify that under requirements of P.A. 74, Michigan P.A. of 1970 the corner points mentioned in lines 1 and 2 above identified with circles on index code diagram - over - were, in a field survey on Sept. 13, 1972 established, re-established, monumented, re-monumented, recovered or restored as expressed below and in conformance with regulations and rules therefore as required in the current manual of survey instructions of the United States Department of the Interior, Bureau of Land Management or by a decree of a court of law. Furthermore, that the corner points mentioned in lines 3, 4 and 5 above were, in a field survey on Sept. 13, 1972 established, re-established or re-established as expressed below and in conformance with the rules of the Michigan State Board of Registration for Land Surveyors or by a Decree of a Court of law:


A. Description of original monument at corner and/or subsequent restoration:

1 1/2" Iron pipe, stone and tile
witnessed 1951 by I.C.R.C.
14" Walnut S.E. 31.0
14" Walnut N.E. 33.5
14" Walnut E.S.E. 70.12

B. Description of corner existing and method applied in restoring or re-establishing corner:
Found Concrete nail in 6 of 6 ft Post
witnessed by Skipters Engr supported
by witnesses from I.C.R.C.

C. Description of monument for corner and accessories established to perpetuate locating the position of the corner:

Witnesses:
S 50° E 30.76 Nail & log 18" Walnut
N 32° E 33.09 Nail & log 18" Walnut
S 70° E 67.87 Nail & log 18" Walnut



SIGNED BY: Ron Helsel
SURVEYOR'S MICHIGAN REGISTRATION NO. 18994
FOR STATE AND UNITED STATES AGENCIES

DATE Sept. 13, 1972

SIGNED BY _____ DATE _____
APPROVED AND SIGNED BY _____ DATE _____

SURVEYOR'S MICHIGAN REGISTRATION NO. _____

123

FORM APPROVED BY MICHIGAN STATE BOARD OF REGISTRATION, JAN. 28, 1971
DISTRIBUTED BY MICHIGAN SOCIETY OF REGISTERED LAND SURVEYORS

001 565
LAND CORNER RECORDATION CERTIFICATE
FILING REQUIREMENT OF ACT 74, MICH. P.A.1970

FOR CORNERS OF--	LOCATED IN--	CORNER CODE NUMBER	RECORDED
1. PUBLIC LAND SURVEY	T. 5 N. R. 1 W.	C-12 C-13	
2. PROPERTY CONTROLLING IN SECTION	T. N. S. R. E. W.		
3. MISCELLANEOUS PROPERTY IN SECTION 31	T. N. S. R. E. W.		
4. LOT NO.	RECORDED PLAT		
5. PRIVATE CLAIMS			

REGISTER OF DEEDS STAMP AND FILING NUMBER

I, Hathaway J. Hanes do hereby certify that under requirements of P.A. 74, Michigan P.A. of 1970 the corner points mentioned in lines 1 and 2 above (identified with circles on index code diagram - over) were, in a field survey on Nov 9 1972 established, re-established, monumented, re-monumented, recovered or restored as expressed below and in conformance with regulations and rules therefore as required in the current manual of survey instructions of the United States Department of the Interior, Bureau of Land Management or by a decree of a court of law. Furthermore, that the corner points mentioned in lines 3, 4 and 5 above were, in a field survey on Nov 9 1972 found, recovered, restored, established or re-established as expressed below and in conformance with the rules of the Michigan State Board of Registration for Land Surveyors or, by a Decree of a Court of law:

A. Description of original monument and accessories and/or subsequent restoration:

Original monuments not found

B. Description of corner evidence found and/or method applied in restoring or re-establishing corner:

C-12 Victor Twp. C-13
Set E 1/4 Post Sec 31 Clinton Co Set SE Corner Sec 31,
Iron N. side large Walnut tree T5N, R1W 180.84 East of
N.E. Cor Sec 6, T4N, R1W
Corners set from check measurements from lines
of occupation and G.L.O.

C. Description of monument for corner and accessories established to perpetuate locating the position of the corner:

C-12 E 1/4 Post Sec 31 C-13 S.E. Cor Sec 31, T5N, R1W
S 85° W 20.2' 7" Walnut N 30° E 19.0' 16" Cottonwood
N 5° E 27.3' 8" " S 60° W 28.58' 24" Maple
Spike & Washer

SIGNED BY Hathaway J. Hanes DATE Dec 11, 1972

SURVEYOR'S MICHIGAN REGISTRATION NO. 5260

FOR STATE AND UNITED STATES AGENCIES:


SIGNED BY _____ DATE _____

APPROVED AND SIGNED BY _____ DATE _____

SURVEYOR'S MICHIGAN REGISTRATION NO. _____

Form No. ML M735
DOWLETT BROS. & CO., KALAMAZOO, MICH.

FORM APPROVED BY MICHIGAN STATE BOARD OF REGISTRATION, JAN. 28, 1971
DISTRIBUTED BY MICHIGAN SOCIETY OF REGISTERED LAND SURVEYORS



LAND CORNER RECORDATION CERTIFICATE

FILING REQUIREMENT OF ACT 74, MICH. P.A. 1970
SF. CORNER SECTION 5, T4N, R1W, N1/2, 1/4, 1/8, 1/16, 1/32, 1/64, 1/128, 1/256, 1/512, 1/1024, 1/2048, 1/4096, 1/8192, 1/16384, 1/32768, 1/65536, 1/131072, 1/262144, 1/524288, 1/1048576, 1/2097152, 1/4194304, 1/8388608, 1/16777216, 1/33554432, 1/67108864, 1/134217728, 1/268435456, 1/536870912, 1/1073741824, 1/2147483648, 1/4294967296, 1/8589934592, 1/17179869184, 1/34359738368, 1/68719476736, 1/137438953472, 1/274877906944, 1/549755813888, 1/1099511627776, 1/2199023255552, 1/4398046511104, 1/8796093022208, 1/17592186044416, 1/35184372088832, 1/70368744177664, 1/140737488355328, 1/281474976710656, 1/562949953421312, 1/1125899906842624, 1/2251799813685248, 1/4503599627370496, 1/9007199254740992, 1/18014398509481984, 1/36028797018963968, 1/72057594037927936, 1/144115188075855872, 1/288230376151711744, 1/576460752303423488, 1/1152921504606846976, 1/2305843009213693952, 1/4611686018427387904, 1/9223372036854775808, 1/18446744073709551616, 1/36893488147419103232, 1/73786976294838206464, 1/147573952589676412928, 1/295147905179352825856, 1/590295810358705651712, 1/1180591620717411303424, 1/2361183241434822606848, 1/4722366482869645213696, 1/9444732965739290427392, 1/18889465931478580854784, 1/37778931862957161709568, 1/75557863725914323419136, 1/151115727451828646838272, 1/302231454903657293676544, 1/604462909807314587353088, 1/1208925819614629174706176, 1/2417851639229258349412352, 1/4835703278458516698824704, 1/9671406556917033397649408, 1/19342813113834066795298816, 1/38685626227668133590597632, 1/77371252455336267181195264, 1/154742504910672534362390528, 1/309485009821345068724781056, 1/618970019642690137449562112, 1/1237940039285380274899124224, 1/2475880078570760549798248448, 1/4951760157141521099596496896, 1/9903520314283042199192993792, 1/19807040628566084398385987584, 1/39614081257132168796771975168, 1/79228162514264337593543950336, 1/158456325028528675187087900672, 1/316912650057057350374175801344, 1/633825300114114700748351602688, 1/1267650600228229401496703205376, 1/2535301200456458802993406410752, 1/5070602400912917605986812821504, 1/10141204801825835211973625643008, 1/20282409603651670423947251286016, 1/40564819207303340847894502572032, 1/81129638414606681695789005144064, 1/162259276829213363391578010288128, 1/324518553658426726783156020576256, 1/649037107316853453566312041152512, 1/1298074214633706907132624082305024, 1/2596148429267413814265248164610048, 1/5192296858534827628530496329220096, 1/10384593717069655257060992658440192, 1/20769187434139310514121985316880384, 1/41538374868278621028243970633760768, 1/83076749736557242056487941267521536, 1/166153499473114484112975882535043072, 1/332306998946228968225951765070086144, 1/664613997892457936451903530140172288, 1/1329227995784915872903807060280344576, 1/2658455991569831745807614120560689152, 1/5316911983139663491615228241121378304, 1/10633823966279326983230456482242756608, 1/21267647932558653966460912964485513216, 1/42535295865117307932921825928971026432, 1/85070591730234615865843651857942052864, 1/170141183460469231731687303715884105728, 1/340282366920938463463374607431768211456, 1/680564733841876926926749214863536422912, 1/1361129467683753853853498429727072845824, 1/2722258935367507707706996859454145691648, 1/5444517870735015415413993718908291383296, 1/10889035741470030830827987437816582766592, 1/21778071482940061661655974875633165533184, 1/43556142965880123323311949751266331066368, 1/87112285931760246646623899502532662132736, 1/174224571863520493293247799005065324265472, 1/348449143727040986586495598010130648530944, 1/696898287454081973172991196020261297061888, 1/1393796574908163946345982392040522594123776, 1/2787593149816327892691964784081045188247552, 1/5575186299632655785383929568162090376495104, 1/11150372599265311570767859136324180752990208, 1/22300745198530623141535718272648361505980416, 1/44601490397061246283071436545296723011960832, 1/89202980794122492566142873090593446023921664, 1/178405961588244985132285746181186892047843328, 1/356811923176489970264571492362373784095686656, 1/713623846352979940529142984724747568191373312, 1/1427247692705959881058285969449495136382746624, 1/2854495385411919762116571938898990272765493248, 1/5708990770823839524233143877797980545530986496, 1/11417981541647679048466287755595961091061972992, 1/22835963083295358096932575511191922182123945984, 1/45671926166590716193865151022383844364247891968, 1/91343852333181432387730302044767688728495783936, 1/182687704666362864775460604089535377456991567872, 1/365375409332725729550921208179070754913983135744, 1/730750818665451459101842416358141509827966271488, 1/1461501637330902918203684832716283019655932542976, 1/2923003274661805836407369665432566039311865085952, 1/5846006549323611672814739330865132078623730171904, 1/11692013098647223345629478661730264157247460343808, 1/23384026197294446691258957323460528314494920687616, 1/46768052394588893382517914646921056628989841375232, 1/93536104789177786765035829293842113257979682750464, 1/187072209578355573530071658587684226515959365500928, 1/374144419156711147060143317175368453031918731001856, 1/748288838313422294120286634350736906063837462003712, 1/1496577676626844588240573268701473812127674924007424, 1/2993155353253689176481146537402947624255349848014848, 1/5986310706507378352962293074805895248510699696029696, 1/11972621413014756705924586149611790497021399392059392, 1/23945242826029513411849172299223580994042798784118784, 1/47890485652059026823698344598447161988085597568237568, 1/95780971304118053647396689196894323976171195136475136, 1/191561942608236107294793378393788647952342390272950272, 1/383123885216472214589586756787577295904684780545900544, 1/766247770432944429179173513575154591809369561091801088, 1/1532495540865888858358347027150309183618739122183602176, 1/3064991081731777716716694054300618367237478244367204352, 1/6129982163463555433433388108601236734474956488734408704, 1/12259964326927110866866776217202473468949912977468817408, 1/24519928653854221733733552434404946937899825954937634816, 1/49039857307708443467467104868809893875799651909875269632, 1/98079714615416886934934209737619787751599303819750539264, 1/196159429228833773869868419475239575503198607639501078528, 1/392318858457667547739736838950479151006397215279002157056, 1/784637716915335095479473677900958302012794430558004314112, 1/1569275433830670190958947355801916604025588861116008628224, 1/3138550867661340381917894711603833208051177722232017256448, 1/6277101735322680763835789423207666416102355444464034512896, 1/12554203470645361527671578846415332832204710888928069025792, 1/25108406941290723055343157692830665664409421777856138051584, 1/50216813882581446110686315385661331328818843555712276103168, 1/100433627765162892221372630771322662657637687111424552206336, 1/200867255530325784442745261542645325315275374222849104412672, 1/401734511060651568885490523085290650630550748445698208825344, 1/803469022121303137770981046170581301261101496891396417650688, 1/1606938044242606275541962092341162602522202993782792835301376, 1/3213876088485212551083924184682325205044405987565585670602752, 1/6427752176970425102167848369364650410088811975131171341205504, 1/12855504353940850204335696738729300820177623950262342682411008, 1/25711008707881700408671393477458601640355247900524685364822016, 1/51422017415763400817342786954917203280710495801049370729644032, 1/102844034831526801634685573909834406561420991602098741459288064, 1/205688069663053603269371147819668813122841983204197482918576128, 1/411376139326107206538742295639337626245683966408394965837152256, 1/822752278652214413077484591278675252491367932816789931674304512, 1/1645504557304428826154969182557350504982735865633579863348609024, 1/3291009114608857652309938365114701009965471731267159726697218048, 1/6582018229217715304619876730229402019930943462534319453394436096, 1/13164036458435430609239753460458804039861886925068638906788872192, 1/26328072916870861218479506920917608079723773850137277813577744384, 1/52656145833741722436959013841835216159447547700274555627155488768, 1/105312291667483444873918027683670432318895095400549111254310977536, 1/210624583334966889747836055367340864637790190801098222508621955072, 1/421249166669933779495672110734681729275580381602196445017243910144, 1/842498333339867558991344221469363458551160763204392890034487820288, 1/1684996666679735117982688442938726917102321526408785780068975640576, 1/3369993333359470235965376885877453834204643052817571560137951281152, 1/6739986666718940471930753771754907668409286105635143120275902562304, 1/13479973333437880943861507543509815336818572211270286240551805124608, 1/26959946666875761887723015087019630673637144422540572481103610249216, 1/53919893333751523775446030174039261347274288845081144962207220498432, 1/107839786667503047550892060348078522694548577690162289924414440996864, 1/215679573335006095101784120696157045389097155380324579848828881993728, 1/431359146670012190203568241392314090778194310760649159697657763987456, 1/862718293340024380407136482784628181556388621521298319395315527974912, 1/1725436586680048760814272965569256363112777243042596638790631055949824, 1/3450873173360097521628545931138512726225554486085193277581262111899648, 1/6901746346720195043257091862277025452451108972170386555162524223799296, 1/13803492693440390086514183724554050904902217944340773110325048447598592, 1/27606985386880780173028367449108101809804435888681546220650096895197184, 1/55213970773761560346056734898216203619608871777363092441300193790394368, 1/110427941547523120692113469796432407239217743554726184882600387580788736, 1/220855883095046241384226939592864814478435487109452369765200775161577472, 1/441711766190092482768453879185729628956870974218904739530401550323154944, 1/883423532380184965536907758371459257913741948437809479060803100646309888, 1/1766847064760369931073815516742918515827483896875618958121606201292619776, 1/3533694129520739862147631033485837031654967793751237916243212402585239552, 1/7067388259041479724295262066971674063309935587502475832486424805170479104, 1/14134776518082959448590524133943348126619871175004951664972849610340958208, 1/28269553036165918897181048267886696253239742350009903329945699220681916416, 1/56539106072331837794362096535773392506479484700019806659891398441363832832, 1/113078212144663675588724193071546785012958969400039613319782796882727665664, 1/226156424289327351177448386143093570025917938800079226639565593765455331328, 1/452312848578654702354896772286187140051835877600158453279131187530910662656, 1/904625697157309404709793544572374280103671755200316906558262375061821325312, 1/1809251394314618809419587089144748560207343510400633813116524750123642650624, 1/3618502788629237618839174178289497120414687020801267626233049500247285301248, 1/7237005577258475237678348356578994240829374041602535252466099000494570602496, 1/14474011154516950475356696713157988481658748083205070504932198000989141204992, 1/28948022309033900950713393426315976963317496166410141009864396001978282409984, 1/57896044618067801901426786852631953926634992332820282019728792003956564819968, 1/115792089236135603802853573705263907853269984665640564039457584007913129639936, 1/231584178472271207605707147410527815706539969331281128078915168015826259279872, 1/463168356944542415211414294821055631413079938662562256157830336031652518559744, 1/926336713889084830422828589642111262826159877325124512315660672063305037119488, 1/1852673427778169660845657179284222525652319754650249024631321344126610074238976, 1/3705346855556339321691314358568445051304639509300498049262642688253220148477952, 1/7410693711112678643382628717136890102609279018600996098525285376506440296955904, 1/14821387422225357286765257434273780205218558037201992197050570753012880593911808, 1/29642774844450714573530514868547560410437116074403984394101141506025761187823616, 1/59285549688901429147061029737095120820874232148807968788202283012051522375647232, 1/118571099377802858294122059474190241641748464297615937576404566024103044751294464, 1/237142198755605716588244118948380483283496928595231875152809132048206089502588928, 1/474284397511211433176488237896760966566993857190463750305618264096412179005177856, 1/948568795022422866352976475793521933133987714380927500611236528192824358010355712, 1/1897137590044845732705952951587043866267975428761855001222473056385648716020711424, 1/3794275180089691465411905903174087732

LAND CORNER RECORDATION CERTIFICATE

FILING REQUIREMENT OF ACT 74, MICH. P.A. 1970
E 1/4 CORNER SECTION 6, T14N, R14W, MERIDIAN TWP.
INCHAM COUNTY

FOR CORNERS OF - LOCATED IN - CORNER CODE NUMBER
1. PUBLIC LAND SURVEY 1 1/4 1 1 1 C-2
2. PROPERTY CONTROLLING IN SECTION 1 1 1 1
3. MISCELLANEOUS PROPERTY IN SECTION 1 1 1 1

APR 16 10 29 AM '73

REGISTER OF DEEDS
Paul M. Lewis
INCHAM COUNTY, MICH.

REGISTER OF DEEDS STAMP AND
FILING NUMBER

I, James E. Stephens, do hereby certify that under requirements of P.A. 74, Michigan P.A. of 1970 the corner points mentioned in lines 1 and 2 above identified with circles on index code diagram - over were in a field survey on December 27, 1972 established, re-established, monumented, re-monumented, recovered or restored as expressed below and in conformance with regulations and rules thereof as required in the current manual of survey instructions of the United States Department of the Interior, Bureau of Land Management or by a decree of a court of law. Furthermore, that the corner points mentioned in lines 3, 4 and 5 above were in a field survey on 1972 found, recovered, restored, established or re-established as expressed below and in conformance with the rules of the Michigan State Board of Registration for Land Surveyors or by a Decree of a court of law.

A. Description of original monument and accessories and/or subsequent restoration:
The original monument and accessories were not found.

B. Description of corner evidence found and/or method applied in restoring or re-establishing corner:
A 3/4 inch iron pipe was set at the intersection of three old fences.

C. Description of monument for corner and accessories established to perpetuate locating the position of the corner:
The 3/4 inch iron pipe set at the 1/4 corner was witnessed with the following:
Survey tag in the E. side of a 36 inch Cotton Wood tree S84°00'W 22.79 feet.
Survey tag in the W. side of a 10 inch Maple tree S62°11'E 46.27 feet.
Survey tag in the N. side of a 10 inch Maple tree S75°21'E 65.85 feet.
The bearing of the section line south/corner is S0°04'34"E.
The bearings are based on the plat of Carriage Hill Estates.

SIGNED BY James E. Stephens DATE March 5, 1973

SURVEYOR'S MICHIGAN REGISTRATION NO. 16053

FOR STATE AND UNITED STATES AGENCIES:

SIGNED BY _____ DATE _____

APPROVED AND SIGNED BY _____ DATE _____

SURVEYOR'S MICHIGAN REGISTRATION NO. _____



LAND CORNER RECORDATION CERTIFICATE

FILING REQUIREMENT OF ACT 74, MICH. P.A. 1970

LIBER 001 PAGE 907

RECORDED

FOR CORNERS OF:-	Sec.	LOCATED IN:-	CORNER CODE NUMBER
1. PUBLIC LAND SURVEY	32	T. 5N S. R. 1W	D-13 E-13
2. PROPERTY CONTROLLING IN SECTION		T. N. S. R. W.	
3. MISCELLANEOUS PROPERTY IN SECTION		T. N. S. R. W.	
4. LOT NO.		RECORDED PLAT	
5. PRIVATE CLAIMS			

FEB 27 11 23 AM '75

REGISTERED CLINTON COUNTY, MICH.
W. J. J. J.

REGISTER OF DEEDS STAMP AND FILING NUMBER

I, Marvin F. Fouty do hereby certify that under requirements of P.A. 74, Michigan P.A. of 1970, the corner points mentioned in lines 1 and 2 above (identified with circles on index code diagram - over) were, in a field survey on 12-23-74 19, established, re-established, monumented, re-monumented, recovered or restored as expressed below and in conformance with regulations and rules therefore as required in the current manual of survey instructions of the United States Department of the Interior, Bureau of Land Management or by a decree of a court of law. Furthermore, that the corner points mentioned in lines 3, 4 and 5 above were, in a field survey on 19, found, recovered, restored, established or re-established as expressed below and in conformance with the rules of the Michigan State Board of Registration for Land Surveyors or, by a Decree of a Court of law:

A. Description of original monument and accessories and/or subsequent restoration:

- D-13 Original monument and accessories obliterated
- E-13 Original monument and accessories obliterated.

B. Description of corner evidence found and/or method applied in restoring or re-establishing corner:

- D-13 Found 1-1/2" square bar in location called for in surveys by Surveyor G. A. Steadman. Records of eight area surveyors disclosed no additional evidence of the corner.
- E-13 Found 3/4" pipe at the base of old anchor post at intersection of old fence lines North, East and West. Records of eight area surveyors disclosed no conflicting evidence of the corner.

C. Description of monument for corner and accessories established to perpetuate locating the position of the corner:

- D-13 S 1/4 corner Section 32, T5N, R1W, 1-1/2" square bar
Boat spike and cap East 25.74' at N 1/4 corner Section 5, T4N, R1W
Tag and nail NE side utility pole NW 20.65'
Tag and nail NE side 28" and 18" twin cottonwood SE 94.19'
- E-13 SE corner Section 22, T5N, R1W 3/4" pipe
Tag and nail South side 16" tree ENE 2.55'
Tag and nail South side 6" tree WSW 5.02'
Tag and nail East side 8" Oak South 27.20'


SIGNED BY Marvin F. Fouty DATE January 14, 1975

SURVEYOR'S MICHIGAN REGISTRATION NO. 18989

FOR STATE AND UNITED STATES AGENCIES:

SIGNED BY _____ DATE _____
CHIEF OF SURVEY PARTY

APPROVED AND SIGNED BY _____ DATE _____
MICHIGAN REGISTERED LAND SURVEYOR



SURVEYOR'S MICHIGAN REGISTRATION NO. _____

Form No. ML M73B
DOUBLEDAY BROS. & CO., KALAMAZOO, MICH.

FORM APPROVED BY MICHIGAN STATE BOARD OF REGISTRATION, JAN. 20, 1971
DISTRIBUTED BY MICHIGAN SOCIETY OF REGISTERED LAND SURVEYORS

LAND CORNER RECORDATION CERTIFICATE
FILING REQUIREMENT OF ACT 74, MICH. P.A. 1970

3 PC 345

FOR CORNERS OF: LOCATED IN: CORNER CODE NUMBER
Sec. T. 4N. S. R. 1W. 4. D-1 E-1
1. PUBLIC LAND SURVEY
2. PROPERTY CONTROLLING IN SECTION
3. MISCELLANEOUS PROPERTY IN SECTION
4. LOT NO. RECORDED PLAT
5. PRIVATE CLAIMS

FILED

FEB 27 11 03 AM '75

REGISTER OF DEEDS
Paul M. Lewis
INGHAM COUNTY, MICH.

REGISTER OF DEEDS STAMP AND
FILING NUMBER

I, Marvin P. Fouty do hereby certify that under requirements of P.A. 74, Michigan P.A. of 1970 the corner points mentioned in lines 1 and 2 above (identified with circles on index code diagram - over) were, in a field survey on 12-23 1974, established, re-established, monumented, re-monumented, recovered or restored as expressed below and in conformance with regulations and rules therefore as required in the current manual of survey instructions of the United States Department of the Interior, Bureau of Land Management or by a decree of a court of law. Furthermore, that the corner points mentioned in lines 3, 4 and 5 above were, in a field survey on 19 found, recovered, restored, established or re-established as expressed below and in conformance with the rules of the Michigan State Board of Registration for Land Surveyors or, by a Decree of a Court of law:

A. Description of original monument and accessories and/or subsequent restoration:

D-1 Corner not set in original government survey

E-1 Original monument and accessories obliterated.

B. Description of corner evidence found and/or method applied in restoring or re-establishing corner:

D-1 Set boat spike and cap on Township line from surveys by Surveyor G. A. Steadman and deed lines established for Skyline Hills Subdivision as recorded in Liber 23 of plats, page 30; measured distances East and West in close accord with original government measure. Records of eight area Registered Land Surveyors disclosed no additional evidence of the corner.

E-1 Set 1/2" bar and cap on Township line at intersection of old fences South, East and West. Measured distances East and West in close accord with original government measure. Records of eight area Surveyors disclosed no additional evidence

C. Description of monument for corner and accessories established to perpetuate locating the position of the corner:

D-1 North 1/4 corner, Section 5, T4N, R1W Boat spike and cap

Tag and nail NE side utility pole NW 42.70'

Tag and nail NE side twin 28" and 18" cottonwood tree SE 70.94'

1-1/2" square bar S89°46'27"W 25.74'

E-1 NE corner, Section 5, T4N, R1W 1/2" bar and cap

Tag and nail North side 14" tree ESE 13.70'

Tag and nail East side 14" tree NW 15.60'

Tag and nail East side 14" tree South 0.95'

SIGNED BY

SURVEYOR'S MICHIGAN REGISTRATION NO.

FOR STATE AND UNITED STATES AGENCIES:

SIGNED BY

APPROVED AND SIGNED BY

DATE

DATE

DATE



816

SURVEYOR'S MICHIGAN REGISTRATION NO.

FORM NO. 26, 1970
REVISED 1974

FORM APPROVED BY MICHIGAN STATE BOARD OF REGISTRATION, JAN. 28, 1971
DISTRIBUTED BY MICHIGAN SOCIETY OF REGISTERED LAND SURVEYORS

LAND CORNER RECORDATION CERTIFICATE
FILING REQUIREMENT OF ACT 74, MICH. P.A. 1970

FOR CORNERS OF: Sec. LOCATED IN: CORNER CODE NUMBER
1. PUBLIC LAND SURVEY 5 T4N R1W E-2 D-2
2. PROPERTY CONTROLLING IN SECTION T4N R1W
3. MISCELLANEOUS PROPERTY IN SECTION T4N R1W
4. LOT NO. RECORDED PLAT
5. PRIVATE CLAIMS

LIBER 3 PG 347

FILED

FEB 27 11 03 AM '75

REGISTER OF DEEDS
Curt M. Lewis
INGHAM COUNTY, MICH.

REGISTER OF DEEDS STAMP AND
FILING NUMBER

I, Marvin P. Fouty do hereby certify that under requirements of P.A. 74, Michigan P.A. of 1970, the corner points mentioned in lines 1 and 2 above (identified with circles on index code diagram - over) were, in a field survey on 12-23-1974, established, re-established, monumented, re-monumented, recovered or restored as expressed below and in conformance with regulations and rules therefore as required in the current manual of survey instructions of the United States Department of the Interior, Bureau of Land Management or by a decree of a court of law. Furthermore, that the corner points mentioned in lines 3, 4 and 5 above were, in a field survey on 19, found, recovered, restored established or re-established as expressed below and in conformance with the rules of the Michigan State Board of Registration for Land Surveyors or, by a Decree of a Court of law:

A. Description of original monument and accessories and/or subsequent restoration:

E-2 Original monument and accessories obliterated.

D-2 Corner not set in original government survey.

B. Description of corner evidence found and/or method applied in restoring or re-establishing corner:

E-2 Set 1/2" bar and cap at fence intersection; fences North, South and West. Measurements North and South in close accord with original government measure. Records of eight area Registered Land Surveyors disclosed no additional evidence of the corner.

D-2 Set 1/2" bar and cap at the intersection of the N-S and E-W 1/4 lines.

C. Description of monument for corner and accessories established to perpetuate locating the position of the corner:

E-2 E 1/4 corner Section 5, T4N, R1W, 1/2" bar and cap
Tag & nail S side 12" anchor post SE 0.50'
Tag & nail SW side 16" poplar SE 21.35'
Tag & nail S side 6" Oak E 24.80'

D-2 Center 1/4 corner Section 5, T4N, R1W, 1/2" bar & cap
Tag & nail N side 16" Ash E 175.29'
Tag & nail W side 18" Box Elder S 21.13'
Tag & nail NE side 4" Sycamore NW 177.39'

SIGNED BY Marvin P. Fouty DATE Feb 27 1975

SURVEYOR'S MICHIGAN REGISTRATION NO. 14995

FOR STATE AND UNITED STATES AGENCIES:

SIGNED BY DATE

APPROVED AND SIGNED BY DATE



817

SURVEYOR'S MICHIGAN REGISTRATION NO.

Form No. 50, 5/72
Revised by M.S.B. 10/1972, 1/1/73

FORM APPROVED BY MICHIGAN STATE BOARD OF REGISTRATION, JAN. 28, 1971
DISTRIBUTED BY MICHIGAN SOCIETY OF REGISTERED LAND SURVEYORS

LAND CORNER RECORDATION CERTIFICATE

FILING REQUIREMENT OF ACT 74, MICH. 1967
SE corner, Section 6, T4N, R1W, Meridian Township
Ingham County

FOR CORNERS OF: LOCATED IN: CORNER CODE NUMBER
1. PUBLIC LAND SURVEY: T4N, R1W, S6
2. PROPERTY CONTROLLING IN SECTION: T4N, R1W, S6
3. NEW ELLANOR'S PROPERTY IN SECTION: T4N, R1W, S6
4. LOT NO.:
5. PRIVATE CLAIMS:

FILED
Nov 23 1 35 PM '76
REGISTER OF DEEDS
Ingham County, Michigan

I, James E. Stephens, do hereby certify that under requirements of P.A. 4, Michigan P.A. of 1976 the corner points mentioned in lines 1 and 2 above identified with circles on index code diagram were in a field survey on November 22, 1976 established, re-established, monumented, re-monumented, recovered or restored as expressed below and in conformance with regulations and rules therefore as required in the current manual of survey instructions of the United States Department of the Interior, Bureau of Land Management or by a decree of a court of law. Furthermore, that the corner points mentioned in lines 3, 4 and 5 above were in a field survey on 1976 found, recovered, restored, established or re-established as expressed below and in conformance with the rules of the Michigan State Board of Registration for Land Surveyors or, by a Decree of a Court of Law:

A. Description of original monument and accessories and, or subsequent reestablishment:
The original monument and accessories were not found.

B. Description of corner evidence found and, or method applied in restoring or re-establishing corner:
This corner is being re-recorded to replace lost witnesses.
A railroad spike was reset from previous witnesses and control found in the Plat of Carriage Hill Estates.

C. Description of monument for corner and accessories established to perpetuate locating the position of the corner:
The railroad spike set at the SE corner was witnessed with the following:
Survey tag on the West side of a 36" Cottonwood tree, N50°02'E 61.18 feet.
Survey tag on the NE side of a utility pole, S52°42'E 58.47 feet.
Survey tag on the SE side of a utility pole, S57°18'W 70.10 feet.

SIGNED BY: James E. Stephens DATE: November 23, 1976

SURVEYOR'S MICHIGAN REGISTRATION NO. 16053
FOR STATE AND UNITED STATES AGENCIES:

SIGNED BY: DATE:
APPROVED AND SIGNED BY: DATE:



SURVEYOR'S MICHIGAN REGISTRATION NO.

1009

LAND CORNER RECORDATION CERTIFICATE

FILING REQUIREMENT OF ACT 74, MICH. P.A.1970

FOR CORNERS OF—	LOCATED IN—	CORNER CODE NUMBER
1. PUBLIC LAND SURVEY	T. 5N N. 1W E. S. R. W.	C-13
2. PROPERTY CONTROLLING IN SECTION	T. N. S. R. E. W.	
3. MISCELLANEOUS PROPERTY IN SECTION	T. N. S. R. E. W.	
4. LOT NO.	RECORDED PLAT	
5. PRIVATE CLAIMS		

LIBER 2, PAGE 360
RECORDED

FEB 18 9 17 AM '81

REGISTERED
LINTON COLE
Boris D. Cole

REGISTER OF DEEDS STAMP AND
FILING NUMBER

I, Arden S. Pierson, do hereby certify that under requirements of P.A. 74, Michigan P.A. of 1970, the corner points mentioned in lines 1 and 2 above were, in a field survey on January 30, 1980, established, re-established, monumented, re-monumented, recovered or restored as expressed below and in conformance with regulations and rules therefore as required in the current manual of survey instructions of the United States Department of the Interior, Bureau of Land Management or by a decree of a court of law. Furthermore, that the corner points mentioned in lines 3, 4 and 5 above were, in a field survey on _____, 19____, found, recovered, restored, established or re-established as expressed below and in conformance with the rules of the Michigan State Board of Registration for Land Surveyors or, by a Decree of a Court of law:

A. Description of original monument and accessories and or subsequent restoration:

Original Monument: wood post set by U.S. Deputy Surveyor Lucius Lyon in 1826;
bearing trees: 6" Tamarack N89-3/4°E 1.25 lks. and 5" Tamarack N55°W 28 lks.


B. Description of corner evidence found and/or method applied in restoring or re-establishing corner:

S.E. Corner of Section 31 - Set 1/2" pipe and cap.

C. Description of monument for corner and accessories established to perpetuate locating the position of the corner:

S.E. Corner of Section 31 - Set 1/2" pipe and cap.

Witnesses: 10" Poplar - S2°E - 3.55 ft.
10" Poplar - S60°W - 6.72 ft.
6" Box Elder - N78°W - 18.75 ft.
5" Elm - N29°W - 17.57 ft.



SIGNED BY Arden S. Pierson DATE 12/24/80

SURVEYOR'S MICHIGAN REGISTRATION NO. 13039

FOR STATE AND UNITED STATES AGENCIES:

SIGNED BY _____ DATE _____
CHIEF OF SURVEY PARTY

APPROVED AND SIGNED BY _____ DATE _____
MICHIGAN REGISTERED LAND SURVEYOR

SURVEYOR'S MICHIGAN REGISTRATION NO. _____

FORM APPROVED BY MICHIGAN STATE BOARD OF REGISTRATION, JAN. 26, 1971
REVISED MAY 14, 1978

MAY PLACE SKETCH ON BACK OR ATTACHED SHEET

LAND CORNER RECORDATION CERTIFICATE

FILING REQUIREMENT OF ACT 74, MICH. P.A. 1970
MERIDIAN TWP
INGHAM CO.

FOR CORNERS OF:-	LOCATED IN:-	CORNER CODE NUMBER
1. PUBLIC LAND SURVEY	T. 4 N. R. 1 E.	0-3, E-3
2. PROPERTY CONTROL- ING IN SECTION	T. S. R. E.	
3. MISCELLANEOUS PROPERTY IN SECTION	T. S. R. E.	
4. LOT NO.	RECORDED PLAT	
5. PRIVATE CLAIMS		

6 PG 134

FILED

JAN 8 10 47 AM '81

REGISTER OF DEEDS
Ingham County, Mich.

REGISTER OF DEEDS STAMP AND
FILING NUMBER

I, HERBERT L. FLUHARTY, do hereby certify that under requirements of P.A. 74, Michigan P.A. of 1970, the corner points mentioned in lines 1 and 2 above were, in a field survey on 7-24, 1980, established, re-established, monumented, re-monumented, recovered or restored as expressed below and in conformance with regulations and rules therefore as required in the current manual of survey instructions of the United States Department of the Interior, Bureau of Land Management or by a decree of a court of law. Furthermore, that the corner points mentioned in lines 3, 4 and 5 above were, in a field survey on 19, found, recovered, restored, established or re-established as expressed below and in conformance with the rules of the Michigan State Board of Registration for Land Surveyors or, by a Decree of a Court of law:

A. Description of original monument and accessories and/or subsequent restoration:

B. Description of corner evidence found and/or method applied in restoring or re-establishing corner:
0-3 FD. P.K. NAIL ON E-W RD. & ON N-S TREELINE
E-3 FD. SPIKE IN MON. BOX ON E-W & LAKE LANSING RD. 12.5' E. OF N-S & SOUTHBOUND LANES

C. Description of monument for corner and accessories established to perpetuate locating the position of the corner:
0-3 P.K. NAIL 26" WALNUT S27°E, 30.77'; 22" WALNUT N30°E, 33.00'; P.P. S58°E, 62.30'
E-3 SPIKE IN MON. BOX: P.P. S15°E, 61.55'; P.P. N38°W, 53.20'



SIGNED BY Herbert L. Fluharty DATE 5/8/80

SURVEYOR'S MICHIGAN REGISTRATION NO. 16213 (REAL)

FOR STATE AND UNITED STATES AGENCIES:

SIGNED BY _____ DATE _____

APPROVED AND SIGNED BY _____ DATE _____

SURVEYOR'S MICHIGAN REGISTRATION NO. _____

1883

FORM APPROVED BY MICHIGAN STATE BOARD OF REGISTRATION, JAN. 22, 1971
REVISED MAY 14, 1978

MAY PLACE SKETCH ON BACK OR ATTACHED SHEET

LAND CORNER RECORDATION CERTIFICATE

FILING REQUIREMENT OF ACT 74, MICH. P.A. 1970

Southwest corner, Section 33, Bath Township, Clinton County

FOR CORNERS OF:-	LOCATED IN:-	CORNER CODE NUMBER	LIBER 2, PAGE 427 RECORDED
1. PUBLIC LAND SURVEY	T. 5 N. R. 1 W.	E-13	
2. PROPERTY CONTROLLING IN SECTION	T. N. R. E. W.		
3. MISCELLANEOUS PROPERTY IN SECTION	T. N. R. E. W.		
4. LOT NO. RECORDED PLAT			
5. PRIVATE CLAIMS			

REGISTER OF DEEDS STAMP AND FILING NUMBER

I, James E. Stephens, do hereby certify that under requirements of P.A. 74, Michigan P.A. of 1970, the corner points mentioned in lines 1 and 2 above were, in a field survey on March 16, 1982, established, re-established, monumented, re-monumented, recovered or restored as expressed below and in conformance with regulations and rules therefore as required in the current manual of survey instructions of the United States Department of the Interior, Bureau of Land Management or by a decree of a court of law. Furthermore, that the corner points mentioned in lines 3, 4 and 5 above were, in a field survey on March 16, 1982, found, recovered, restored, established or re-established as expressed below and in conformance with the rules of the Michigan State Board of Registration for Land Surveyors or, by a Decree of a Court of law:

A. Description of original monument and accessories and/or subsequent restoration:

Original monument and accessories were not found.

B. Description of corner evidence found and/or method applied in restoring or re-establishing corner:

Found 3/4" pipe at intersection of old fence lines

This corner is being re-recorded to update witnesses as recorded in Liber 1, Page 907.

C. Description of monument for corner and accessories established to perpetuate locating the position of the corner:

3/4" Pipe witnessed by:

Nail and tag in 8" Elm tree N.E. 47.75 feet
Nail and tag in 12" Maple tree S.W. 27.40 feet
Nail and tag in 12" Elm tree West 46.30 feet
Nail and tag in 8" Oak tree S.E. 23.62 feet

SIGNED BY James E. Stephens DATE 3-23-82
SURVEYOR'S MICHIGAN REGISTRATION NO. 16053
FOR STATE AND UNITED STATES AGENCIES:
SIGNED BY _____ DATE _____
APPROVED AND SIGNED BY _____ DATE _____
SURVEYOR'S MICHIGAN REGISTRATION NO. _____



Meridian Township
For corners in
Ingham

LAND CORNER RECORDATION CERTIFICATE
Filing Requirement of Act 74, Mich. P.A. 1970

Liber 9 Page 321

FILED

980020775
05/05/1998 13:16:23
REGISTER OF DEEDS
Paula Johnson
INGHAM COUNTY, MI

	Located in:	Corner Code #
1. Public Land Survey	T 4N R 1W	E-3
	T R	
	T R	
	T R	
2. Property Controlling in Section	S T R	
	S T R	
3. Miscellaneous Property in Sec	S T R	
	S T R	

Register of Deeds Stamp & File Number

4. Lot No. , Recorded Plat
5. Private Claims

I, Jeffrey K. Autenrieth, in a field survey on March 5, 19 98 do hereby state that under requirements of P.A. 74, Michigan P.A. of 1970, the corner points mentioned in lines 1 and 2 above were in conformance with regulations and rules therefore as required in the current manual of survey instructions of the United States Department of the Interior, Bureau of Land Management or by a decree of a Court of Law and for that the corner points mentioned in lines 3, 4 and 5 above were in conformance with the rules of the Michigan Board of Land Surveyors or by a Decree of a Court of Law; established, re-established, monumented, recovered, found as expressed below:

NOTE: Not more than 2 corners, all in the same town and range, may be recorded on this certificate.

A	B	C	D	E	F	G	H	I	J	K	L	M
1												
2	6	5	4	3	2	1						
3												
4	7	8	9	10	11	12						
5												
6	10	11	12	13	14	15						
7												
8	19	20	21	22	23	24						
9												
10	30	29	28	27	26	25						
11												
12	31	32	33	34	35	36						
13												

A. Description of original monument and accessories and/or subsequent restoration:
E-3, T4N, R1W

This document being recorded to perpetuate the existing monument and update witnesses for this corner, previously recorded in Liber 1 of Corners, Page 587 Ingham County Records.

B. Description of corner evidence found and/or method applied in restoring or reestablishing corner:

E-3, Investigation at this location revealed a bolt in monument box in centerline Lake Lansing Road and West bound M-78 and Business I-69. Found nail and tag #16053 in South side utility pole, N65°W, 106.30' (rec. 106.28'), and in Southwest side utility pole, N40°W, 53.35' (rec. 53.23) in Liber 1 of Corners, Page 587 from A-1 above.

C. Description of monument for corner and accessories established to perpetuate locating the position of the corner:

E-3, T4N, R1W
Found bolt in monument box in centerline Lake Lansing Road and West bound M-78/Business I-69.
Found nail and tag #16053 in South side utility pole, N65°W, 106.30'
Found nail and tag #16053 in Southwest side utility pole, N40°W, 53.35'
Found nail and tag #30067 in North side utility pole, S50°W, 184.33'
Found nail and tag in Southwest side utility pole, S45°E, 61.53'

Signed by Jeffrey K. Autenrieth
Surveyor's Michigan License No. 31588

Date 4/30/98

