

FILING REQUIREMENT OF ACT 74, MICH. P.A.1970

JUN 26 10 38 AM '72

REGISTER OF DEEDS
Paul M. Lewis
COUNTY CLERK

REGISTER OF DEEDS STAMP AND
FILING NUMBER

1. PUBLIC LAND SERVICE 3 1 3 1 1 I-1

2. PROPERTY CONTROL	3. NAME	4. ADDRESS	5. PHONE
ING IN SECTION			

C. MINCELAFFOUS
 PROPERTY IN SECTION 3 1 3 2 R 1 5 E intersection
 Dowie & Jolly Pls

4. LOT NO. 440819031A1

9. PRICE 411 F 1 4/85

I, Fred N. White, do hereby certify that under requirements of P.A. #1, Michigan P.A. of 1970 the corner points mentioned in lines 1 and 2 above, identified with circles on index code diagram - over 1 were, in a field survey on 4-4-72 established, re-established, monumented, re-monumented, recovered or restored as expressed below and in conformance with regulations and rules thereto as required in the current manual of survey instructions of the United States Department of the Interior, Bureau of Land Management or by a decree of a court of law. Furthermore that the corner points mentioned in lines 3 and 4 above were, in a field survey on 4-4-72 found, re-found, re-recovered, re-established or re-established as expressed below and in conformance with the rules of the Michigan State Board of Registration for Land Surveyors or by a Decree of a Court of law.

A. Description of original monument and accessories and/or subsequent restoration

original Corner & Witnesses obliterated

B. Description of corner evidence found and/or method applied in restoring or re-establishing corner:

I-1
Found man Box
MSHD Control

to Dobie & Jolly Road
Found Mon. Box
MSHO Control

C. Description of monument for corner established to perpetuate location of the position of the corner:

I-1
Mon. Box. $\frac{3}{4}$ " iron
to Jolly Road

10" Cherry S65-W 64.83'
20" Maple S05-W 34.52'

E Dobie & Jolly Road
 Mon Box. 3/4" iron
 27" Maple N20°E 68.82"
 25" Ash N30°W 50.94"
 19" Ash N65°E 81.51"

SIGNED BY Fred M. White

DATE 4-17-72

SURVEYOR'S MICHIGAN REGISTRATION NO 12034

FOR STATE AND UNITED STATES AGENCIES

SIGNED BY: _____

DATT

APPROVED AND SIGNED BY:

11.4.84

SURVEYOR'S MICHIGAN REGISTRATION NO.

[illegible]

FORM APPROVED BY MICHIGAN STATE BOARD OF REGISTRATION, JAN. 28, 1977
DISTRIBUTED BY MICHIGAN SOCIETY OF REGISTERED LAND SURVEYORS

LAND CORNER RECORDATION CERTIFICATE FILING REQUIREMENT OF ACT 74, MICH. P.A. 1970

FOR CORNERS OF - LOCATED IN - CORNER CODE NUMBER

1. PUBLIC LAND SURVEY 35 4 1 1-13

2. PROPERTY CONTROLLING IN SECTION

3. MISCELLANEOUS PROPERTY IN SECTION

4. LOT NO. RECORD PLAT

5. PRIVATE CLAIMS

2 209

FILED

10-25-72

REGISTER OF DEEDS STAMP AND FILING NUMBER

I, Fred N. White do hereby certify that under requirements of P.A. 74, Michigan P.A. of 1970 the corner points mentioned in lines 1 and 2 above (identified with circles on index map diagram - over) were, in a field survey on October 23, 1972 established, re-established, monumented, re-monumented, recovered or restored as expressed below and in conformance with regulations and rules therefore as required in the current manual of survey instructions of the United States Department of the Interior, Bureau of Land Management or by a decree of a court of law. Furthermore that the corner points mentioned in lines 3 and 4 above were in a field survey on 10-25-72 found, recovered, restored, established or re-established as expressed below and in conformance with the rules of the Michigan State Board of Registration for Land Surveyors or, by a Decree of a Court of law:

A. Description of original monument and accessories established to perpetuate locating the position of the corner:

Original Corners & Witnesses Obliterated.

B. Description of corner evidence found and of method applied for restoring or re-establishing corner:

3/4" Pipe in Monument Box set by MSHD

C. Description of monument for corner and accessories established to perpetuate locating the position of the corner:

Monument Box

Telephone Pole
Power Pole

N45°E
S45°W

49.11'
73.45'

SIGNED BY

Fred N. White

DATE

10-25-72

SURVEYOR'S MICHIGAN REGISTRATION NO.

12034

FOR STATE AND UNITED STATES AGENCIES

SIGNED BY

DATE

APPROVED AND SIGNED BY

DATE

SURVEYOR'S MICHIGAN REGISTRATION NO.

Form No. 66, 5735
PUBLISHED BY S. C. HALLAM, 2000 N.W.

FORM APPROVED BY MICHIGAN STATE BOARD OF REGISTRATION, JAN. 28, 1971
DISTRIBUTED BY MICHIGAN SOCIETY OF REGISTERED LAND SURVEYORS

LIBER 1 OF SURVEYS

LIBER 3 & 4 L.C.R.C.

LIBER 5, 6, & 7 L.C.R.C.

LAND CORNER RECORDATION CERTIFICATE

FILING REQUIREMENT OF ACT 74, MICH. P.A. 1970

LIBER 3 PG 215

FOR CORNERS OF -	Sec.	LOCATED IN -	CORNER CODE NUMBER
1. PUBLIC LAND SURVEY	35	T 4 N. R. 1 E.	I-11
2. PROPERTY CONTROLLING IN SECTION	T	N. R. E.	
3. MISCELLANEOUS PROPERTY IN SECTION	T	N. R. E.	
4. LOT NO.	RECORDED PLAT		
5. PRIVATE CLAIMS			

FILED

SEP 4 3 38 PM '74

REGISTER OF DEEDS

Amie M. Lewis
INGHAM COUNTY, MICH

REGISTER OF DEEDS STAMP AND FILING NUMBER

I, Marvin F. Fouty do hereby certify that under requirements of P.A. 74, Michigan P.A. of 1970, the corner points mentioned in lines 1 and 2 above (identified with circles on index code diagram - over) were, in a field survey on May 22 1974, established, re-established, monumented, re-monumented, recovered or restored as expressed below and in conformance with regulations and rules therefore as required in the current manual of survey instructions of the United States Department of the Interior, Bureau of Land Management or by a decree of a court of law. Furthermore, that the corner points mentioned in lines 3, 4 and 5 above were, in a field survey on 19, found, recovered, restored, established or re-established as expressed below and in conformance with the rules of the Michigan State Board of Registration for Land Surveyors or, by a Decree of a Court of law:

A. Description of original monument and accessories and/or subsequent restoration:

Original Monument and accessories obliterated.

B. Description of corner evidence found and/or method applied in restoring or re-establishing corner:

Found 4" square concrete monument with 1/2" bar from the recorded plat of Sylvan Glen Subdivision, Liber 20 of Plats, Page 32, Ingham County records.

C. Description of monument for corner and accessories established to perpetuate locating the position of the corner:

NW Corner Section 35, T-4N, R-1W
Nail and Tag in NE side 6" Twin Elm NW 38.52'
Nail and Tag in West side 4" elm SW 48.15'
Nail and Tag in West side 15' Walnut S 123.20'

SIGNED BY Marvin F. Fouty DATE August 30, 1974

SURVEYOR'S MICHIGAN REGISTRATION NO 18989


FOR STATE AND UNITED STATES AGENCIES:

SIGNED BY _____ CHIEF OF SURVEY PARTY

DATE

APPROVED AND SIGNED BY _____ MICHIGAN REGISTERED LAND SURVEYOR

DATE



SURVEYOR'S MICHIGAN REGISTRATION NO.

751 Form No. 10, 1973
Copyright © 1973 by S. C. CALAMANDRE, MICH.

FORM APPROVED BY MICHIGAN STATE BOARD OF REGISTRATION, JAN. 28, 1971
DISTRIBUTED BY MICHIGAN SOCIETY OF REGISTERED LAND SURVEYORS

LAND CORNER RECORDATION CERTIFICATE

FILING REQUIREMENT OF ACT 74, MICH. P.A.1970

FOR CORNERS OF:-	Sec	LOCATED IN:-	CORNER CODE NUMBER
1. PUBLIC LAND SURVEY	33	T. 4N N. S. R. 1W E. W.	G-13
2. PROPERTY CONTROLLING IN SECTION		T. N. S. R. E. W.	
3. MISCELLANEOUS PROPERTY IN SECTION		T. N. S. R. E. W.	
4. LOT NO. , RECORDED PLAT			
5. PRIVATE CLAIMS			

LIBER

3 PG 253

FILED

Nov 6 10 58 AM '74

REGISTER OF DEEDS

Paul M. Lewis
INGHAM COUNTY, MICH.

REGISTER OF DEEDS STAMP AND
FILING NUMBER

I, Marvin F. Fouty do hereby certify that under requirements of P.A. 74, Michigan P.A. of 1970, the corner points mentioned in lines 1 and 2 above (identified with circles on index code diagram - over) were, in a field survey on July 15, 1974, established, re-established, monumented, re-monumented, recovered or restored as expressed below and in conformance with regulations and rules therefore as required in the current manual of survey instructions of the United States Department of the Interior, Bureau of Land Management or by a decree of a court of law. Furthermore, that the corner points mentioned in lines 3, 4 and 5 above were, in a field survey on 19, found, recovered, restored, established or re-established as expressed below and in conformance with the rules of the Michigan State Board of Registration for Land Surveyors or, by a Decree of a Court of law:

A. Description of original monument and accessories and/or subsequent restoration:

Original monument and accessories ~~considered and no~~ subsequent restoration by County Surveyor could be found.

B. Description of corner evidence found and/or method applied in restoring or re-establishing corner:

Records of eight local Registered Land Surveyors disclosed no evidence of corner location. Set 1/2" bar in monument box on Township line at old fence line North. Proportional measurement East and West in close accord with original government measure. Corner 9' North of centerline of Jolly Road.

C. Description of monument for corner and accessories established to perpetuate locating the position of the corner:

SE corner Section 33, T4N, R1W 1/2" bar in monument box
Nail and Tag NE side 15" Wild Cherry SE 65.57'
Nail and Tag SE side utility pole WNW 47.34'
Nail and Tag North side 30" stump SW 96.49'

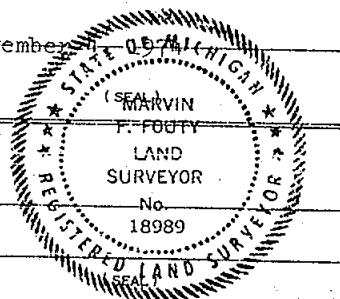
SIGNED BY *Marvin F. Fouty* DATE November 6, 1974

SURVEYOR'S MICHIGAN REGISTRATION NO. 18989

FOR STATE AND UNITED STATES AGENCIES:

SIGNED BY _____ DATE _____
CHIEF OF SURVEY PARTY

APPROVED AND SIGNED BY _____ DATE _____
MICHIGAN REGISTERED LAND SURVEYOR



SURVEYOR'S MICHIGAN REGISTRATION NO. _____

770

Form No. M1 M735
DOWLEDAY BROS. & CO., KALAMAZOO, MICH.

FORM APPROVED BY MICHIGAN STATE BOARD OF REGISTRATION, JAN. 28, 1971
DISTRIBUTED BY MICHIGAN SOCIETY OF REGISTERED LAND SURVEYORS

LAND CORNER RECORDATION CERTIFICATE

FILING REQUIREMENT OF ACT 74, MICH. P.A.1970

FOR CORNERS OF—	LOCATED IN—	CORNER CODE NUMBER
1. PUBLIC LAND SURVEY <u>33</u> Sec <u>4N</u> T. <u>4N</u> S., R. <u>1W</u> E. W.		<u>F-12 G-12</u>
2. PROPERTY CONTROLLING IN SECTION _____, T. _____ S., R. _____ E. W.		
3. MISCELLANEOUS PROPERTY IN SECTION _____, T. _____ S., R. _____ E. W.		
4. LOT NO. _____, RECORDED PLAT _____		
5. PRIVATE CLAIMS _____		

LIBER 3 PG 255

FILED

Nov 8 10 50 AM '74

REGISTER OF DEEDS

Carol M. Lewis
INGHAM COUNTY, MICH.

REGISTER OF DEEDS STAMP AND FILING NUMBER

I, Marvin F. Fouty do hereby certify that under requirements of P.A. 74, Michigan P.A. of 1970, the corner points mentioned in lines 1 and 2 above (identified with circles on index code diagram—over) were, in a field survey on July 15, 1974, established, re-established, monumented, re-monumented, recovered or restored as expressed below and in conformance with regulations and rules therefore as required in the current manual of survey instructions of the United States Department of the Interior, Bureau of Land Management or by a decree of a court of law. Furthermore, that the corner points mentioned in lines 3, 4 and 5 above were, in a field survey on 19, found, recovered, restored, established or re-established as expressed below and in conformance with the rules of the Michigan State Board of Registration for Land Surveyors or, by a Decree of a Court of law:

A. Description of original monument and accessories and/or subsequent restoration:

F-12 Corner not set in original government survey

G-12 Original monument and accessories obliterated.

B. Description of corner evidence found and/or method applied in restoring or re-establishing corner:

F-12 Found iron in monument box from local surveyor's records; used in the plat of Briarwood No. 4 recorded in Liber 29 of Plats, pages 35 and 36.

G-12 Found pipe with Consumers Power Co. cap from witnesses supplied by local Surveyor and used in above plat.

Researched records of eight local surveyors.

C. Description of monument for corner and accessories established to perpetuate locating the position of the corner:

F-12 Center of Section 33, T4N, R1W iron in monument box

Nail and Tag North side Utility pole West 33.15'

Nail and Tag West side 18" Elder SE 68.58'

Nail and Tag North side Utility pole ENE 52.90'

G-12 E 1/4 corner Section 33, T4N, R1W

Nail and Tag in 8" walnut SSE 36.42'

Nail and Tag in 10" walnut SE 64.35'

Concrete monument with 1/2" bar North 100.00'

SIGNED BY Marvin F. Fouty DATE Nov 8 1974

SURVEYOR'S MICHIGAN REGISTRATION NO. 18989

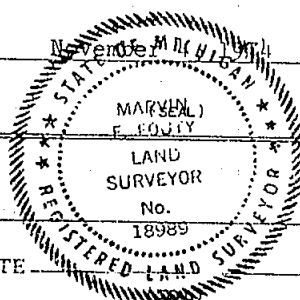
FOR STATE AND UNITED STATES AGENCIES:

SIGNED BY _____ DATE _____

CHIEF OF SURVEY PARTY

APPROVED AND SIGNED BY _____ DATE _____

MICHIGAN REGISTERED LAND SURVEYOR



SURVEYOR'S MICHIGAN REGISTRATION NO. _____

Form 100, MLM735
DOUGLASS BROS. & CO., KALAMAZOO, MICH.

FORM APPROVED BY MICHIGAN STATE BOARD OF REGISTRATION, JAN. 28, 1971
DISTRIBUTED BY MICHIGAN SOCIETY OF REGISTERED LAND SURVEYORS

LAND CORNER RECORDATION CERTIFICATE

FILING REQUIREMENT OF ACT 74, MICH. P.A. 1970

FOR CORNERS OF --:	LOCATED IN --:	CORNER CODE NUMBER
1. PUBLIC LAND SURVEY <u>3</u> T. <u>3</u> N. <u>1</u> W.		H-1
2. PROPERTY CONTROLLING IN SECTION <u> </u> T. <u> </u> N. <u> </u> S. <u> </u> R. <u> </u> E. <u> </u> W.		
3. MISCELLANEOUS PROPERTY IN SECTION <u> </u> T. <u> </u> N. <u> </u> S. <u> </u> R. <u> </u> E. <u> </u> W.		
4. LOT NO. <u> </u> , RECORDED PLAT <u> </u>		
5. PRIVATE CLAIMS <u> </u>		

LIBER 4 16 218

FILED

JUN 28 2 34 PM '78

REGISTER OF DEEDS

Paula Johnson

INGHAM COUNTY, MICH.

REGISTER OF DEEDS STAMP AND FILING NUMBER

I, JAMES A. PORTER, do hereby certify that under requirements of P.A. 74, Michigan P.A. of 1970, the corner points mentioned in lines 1 and 2 above were, in a field survey on 5/14/76, 19 , established, re-established, monumented, re-monumented, recovered or restored as expressed below and in conformance with regulations and rules therefore as required in the current manual of survey instructions of the United States Department of the Interior, Bureau of Land Management or by a decree of a court of law. Furthermore, that the corner points mentioned in lines 3, 4 and 5 above were, in a field survey on , 19 , found, recovered, restored, established or re-established as expressed below and in conformance with the rules of the Michigan State Board of Registration for Land Surveyors or, by a Decree of a Court of law:

A. Description of original monument and accessories and/or subsequent restoration:

Original Post & Witnesses Destroyed

B. Description of corner evidence found and/or method applied in restoring or re-establishing corner:


County Surveyor's records and I.C.R. Commission records no information.

C. Description of monument for corner and accessories established to perpetuate locating the position of the corner:

Set #4 rerod/cap on line between G-1 and I-1 with the following witnesses

Nail and tag in:

6" Elm	N 7° W	23.04 feet
8" Poplar	North	31.50 feet
6" Maple	N 60° E	44.89 feet
6" Elm	S 15° E	29.60 feet



SIGNED BY *James A. Porter* DATE June 23, 1978
JAMES A. PORTER
 SURVEYOR'S MICHIGAN REGISTRATION NO. 19003 (SEAL)

FOR STATE AND UNITED STATES AGENCIES:

SIGNED BY DATE
CHIEF OF SURVEY PARTY

APPROVED AND SIGNED BY DATE
MICHIGAN REGISTERED LAND SURVEYOR (SEAL)

SURVEYOR'S MICHIGAN REGISTRATION NO.

FORM APPROVED BY MICHIGAN STATE BOARD OF REGISTRATION, JAN. 28, 1971
 REVISED MAY 14, 1973

1215

MAY PLACE SKETCH ON BACK OR ATTACHED SHEET

LAND CORNER RECORDATION CERTIFICATE

FILING REQUIREMENT OF ACT 74, MICH. P.A.1970

Center, Section 34, Meridian Township, Ingham County

FOR CORNERS OF --	LOCATED IN --	CORNER CODE NUMBER
1. PUBLIC LAND SURVEY	T. <u>4</u> N. <u>1</u> R. <u>1</u> W.	H-12
2. PROPERTY CONTROLLING IN SECTION	T. <u> </u> N. <u> </u> S. <u> </u> R. <u> </u> E. <u> </u> W. <u> </u>	
3. MISCELLANEOUS PROPERTY IN SECTION	T. <u> </u> N. <u> </u> S. <u> </u> R. <u> </u> E. <u> </u> W. <u> </u>	
4. LOT NO. <u> </u> , RECORDED PLAT <u> </u>		
5. PRIVATE CLAIMS <u> </u>		

LIBER 6 PG 135

FILED

JAN 22 9 47 AM '81

REGISTER OF DEEDS

Paula Johnson

INGHAM COUNTY, MICH.

REGISTER OF DEEDS STAMP AND FILING NUMBER

I, James E. Stephens, do hereby certify that under requirements of P.A. 74, Michigan P.A. of 1970, the corner points mentioned in lines 1 and 2 above were, in a field survey on December 29, 1980, established, re-established, monumented, re-monumented, recovered or restored as expressed below and in conformance with regulations and rules therefore as required in the current manual of survey instructions of the United States Department of the Interior, Bureau of Land Management or by a decree of a court of law. Furthermore, that the corner points mentioned in lines 3, 4 and 5 above were, in a field survey on , 19 , found, recovered, restored, established or re-established as expressed below and in conformance with the rules of the Michigan State Board of Registration for Land Surveyors or, by a Decree of a Court of law:

A. Description of original monument and accessories and/or subsequent restoration:

Corner was not set in original government survey.

B. Description of corner evidence found and/or method applied in restoring or re-establishing corner:

Established center of Section with 1/2" iron rered at the intersection of 1/4 lines.

C. Description of monument for corner and accessories established to perpetuate locating the position of the corner:

Set 1/2" iron rered witnessed by:
Nail & tag on North side of 8" Pine tree S60°W 96.55'
Nail & tag on West side of 6" Elm tree S10°W 56.15'
3 foot high on Southwest leg of electrical tower N85°E 60.15'
3 foot high on Northwest leg of electrical tower N75°E 64.05'

SIGNED BY James E. Stephens DATE January 12, 1981

SURVEYOR'S MICHIGAN REGISTRATION NO. 16053

FOR STATE AND UNITED STATES AGENCIES:


SIGNED BY DATE

CHIEF OF SURVEY PARTY

APPROVED AND SIGNED BY DATE

MICHIGAN REGISTERED LAND SURVEYOR

SURVEYOR'S MICHIGAN REGISTRATION NO.



1884

FORM APPROVED BY MICHIGAN STATE BOARD OF REGISTRATION, JAN. 28, 1971
REVISED MAY 14, 1975

MAY PLACE SKETCH ON BACK OR ATTACHED SHEET

LAND CORNER RECORDATION CERTIFICATE

FILING REQUIREMENT OF ACT 74, MICH. P.A.1970

FOR CORNERS OF--	LOCATED IN--	CORNER CODE NUMBER
1. PUBLIC LAND SURVEY	T. 4 N. R. 1 E. W.	H-13
2. PROPERTY CONTROLLING IN SECTION	T. S. R. E. W.	
3. MISCELLANEOUS PROPERTY IN SECTION	T. S. R. E. W.	
4. LOT NO.	RECORDED PLAT	
5. PRIVATE CLAIMS		

LIBER 6 PG 145

FILED

JAN 29 9 35 AM '81

REGISTER OF DEEDS

Paula Johnson
INGHAM COUNTY, MICH.

REGISTER OF DEEDS STAMP AND
FILING NUMBER

I, Ronnie M. Lester, do hereby certify that under requirements of P.A. 74, Michigan P.A. of 1970, the corner points mentioned in lines 1 and 2 above were, in a field survey on August 19, 1980, established, re-established, monumented, re-monumented, recovered or restored as expressed below and in conformance with regulations and rules therefore as required in the current manual survey instructions of the United States Department of the Interior, Bureau of Land Management or by a decree of a court of law. Furthermore, that the corner points mentioned in lines 3, 4 and 5 above were, in a field survey on _____, 19____, found, recovered, restored, established or re-established as expressed below and in conformance with the rules of the Michigan State Board of Registration for Land Surveyors or, by a Decree of a Court of law:

H-13 A. Description of original monument and accessories and/or subsequent restoration:

Post set in original government survey by L. Lyons, date unknown

Deputy County Surveyor, Ingham County, Michigan

H-13 B. Description of corner evidence found and/or method applied in restoring or re-establishing corner:

Excavated a 10' x 10' hole to an average depth of 2', on the centerline of Jolly Road and on a fence line north. No evidence of monumentation found. Corner considered lost. Corner set midway on the standard township line between G-13 and I-13, + 2.5' north of the centerline of Jolly Road, + 1.5' east of a fence line north. Measured west 2641.40' to G-13, east 2641.40' to I-13 and west 64.54' to H-1 Alaiedon Township and east 2591.20' to I-1 Alaiedon Township.

Excavation conducted by Ingham County Survey and Remonumentation Project crew.

H-13 C. Description of monument for corner and accessories established to perpetuate locating the position of the corner:

S $\frac{1}{2}$ Corner, Section 34, T4N-R1W

Set 4" x 36" concrete monument with $\frac{1}{2}$ " x 38" rerod and cap #18998 with concrete collar and cover in location described above:

Nail & tag, #18998, east side 90" 4 trunk Maple, North, 35.10'

Nail & tag, #18998, south side 10" Maple, NE, 42.42'

Nail & tag, #18998, north side 10" Elm, SW, 62.34'

Nail & tag, #18998, southwest side 10" clump Maple, NNW, 30.70'


Rerod, H-1 Alaiedon Twp., West, 64.50'

SIGNED BY Ronnie M. Lester

DATE 1/22/81

SURVEYOR'S MICHIGAN REGISTRATION NO. 18998

FOR OFFICIAL USE ONLY - UNITED STATES AGENCIES



CHIEF OF SURVEY PARTY


Gary D. Lester

MICHIGAN REGISTERED LAND SURVEYOR
Director, Ingham County Survey
and Remonumentation Project

DATE

DATE 1/22/81

SURVEYOR'S MICHIGAN REGISTRATION NO. 17624



1893

FORM APPROVED BY MICHIGAN STATE BOARD OF REGISTRATION, JAN. 28, 1971
REVISED MAY 14, 1975

MAY PLACE SKETCH ON BACK OR ATTACHED SHEET

LIBER 6 - 280
6 - 280

N.W. Corner of Section 34, Meridian Twp.
LAND CORNER RECORDATION CERTIFICATE
Filing Requirement of Act 74, Mich. P.A. 1970

For corners in

Ingham	Located in:	Corner Code #
(County)		
1. Public Land Survey	T 4N R 1W	G-11
	T R	
	T R	
	T R	
2. Property Controlling	S T R	
in Section	S T R	
3. Miscellaneous	S T R	
Property in Sec.	S T R	

FILED

DEC 9 9 43 AM '85

REGISTER OF DEEDS

INGHAM COUNTY, MICH.

Register of Deeds Stamp & File Number

4. Lot No. _____, Recorded Plat _____
5. Private Claims _____

I, Maurice H. Mahieu, in a field survey on Dec. 6, 19 85, do hereby certify that under requirements of P.A. 74, Michigan P.A. of 1970, the corner points mentioned in lines 1 and 2 above were in conformance with regulations and rules therefore as required in the current manual of survey instructions of the United States Department of the Interior, Bureau of Land Management or by a decree of a Court of Law and/or that the corner points mentioned in lines 3, 4 and 5 above were in conformance with the rules of the Michigan Board of Land Surveyors or by a Decree of a Court of Law; established, re-established, monumented, re-monumented, recovered, found as expressed below:

NOTE: Not more than 4 corners, all in the same town and range, may be recorded on this certificate.

- A. Description of original monument and accessories and/or subsequent restoration:

Original monument and accessories were not found

- B. Description of corner evidence found and/or method applied in restoring or reestablishing corner:

Found 1/2" Bar in monument Box in Kinawa Drive.

1/2" Bar fits control from surrounding subdivisions.

- C. Description of monument for corner and accessories established to perpetuate locating the position of the corner:

1/2" Bar in monument box left in place as corner and witnessed by:

Nail and Tag in 12" Poplar N25°E 68.84 feet
Nail and Tag in 6" Triple Oak N40°W 68.37 feet
4" Conc. Monument South 28.00 feet
4" Conc. Monument S50°E 62.62 feet



Signed by Maurice H. Mahieu Date Dec. 6, 1985
Surveyor's Michigan License No. 28414

2027

FORM APPROVED BY MICHIGAN STATE BOARD OF LAND SURVEYORS, JAN. 28, 1971
REVISED MAY 14, 1976
REVISED JAN. 1, 1983