

NE 1/4 Sec 3, T3N, R3W
LAND CORNER RECORDATION CERTIFICATE
 FILING REQUIREMENT OF ACT 74, MICH. P.A. 1970

FILED 10 615

FOR CORNERS OF - LOCATED IN - CORNER CODE NUMBER

1. PUBLIC LAND SURVEY 3 1 3 2 R 1 E I-1

2. PROPERTY CONTROLLING IN SECTION 1 N 1/4 1

3. MISCELLANEOUS PROPERTY IN SECTION 3 1 3 2 R 1 E & Interjection Dobie & Jolly Rd

4. LOT NO. RECORDED PLAT

5. PRIVATE CLAIMS

JAN 26 10 30 AM '72

REGISTER OF DEEDS

Paul M. Lewis
 CLERK, COUNTY MICH.

REGISTER OF DEEDS STAMP AND FILING NUMBER

I, Fred N. White do hereby certify that under requirements of P.A. 74, Michigan P.A. of 1970 the corner points mentioned in lines 1 and 2 above identified with circles on index code diagram - over were, in a field survey on 4-4-72 established, re-established, monumented, re-monumented, recovered or restored as expressed below and in conformance with regulations and rules therefore as required in the current manual of survey instructions of the United States Department of the Interior, Bureau of Land Management or by a decree of a court of law. Furthermore, that the corner points mentioned in lines 1 and 2 above were, in a field survey on 4-4-72 found, recovered, restored, established or re-established as expressed below and in conformance with the rules of the Michigan State Board of Registration for Land Surveyors or by a Decree of a Court of law:

A. Description of original monument and accessories and/or subsequent restoration:

Original Corner & Witnesses obliterated

B. Description of corner evidence found and/or method applied in restoring or re-establishing corner:

I-1
Found Mon Box
MSHD Control

& Dobie & Jolly Road
Found Mon. Box
MSHD Control

C. Description of monument for corner points as established to perpetuate locating the position of the corner:

I-1
Mon. Box 3/4" iron
& Jolly Road
10" Cherry S65°W 64.83'
20" Maple S05°W 34.52'

& Dobie & Jolly Road
Mon Box. 3/4" iron
27" Maple N20°E 68.82'
25" Ash N30°W 50.94'
19" Ash N65°E 81.51'

SIGNED BY Fred N. White

DATE 4-7-72

SURVEYOR'S MICHIGAN REGISTRATION NO 12034

FOR STATE AND UNITED STATES AGENCIES:

SIGNED BY

CHIEF OF SURVEY PARTY

DATE

APPROVED AND SIGNED BY

MICHIGAN REGISTERED LAND SURVEYOR

DATE

SURVEYOR'S MICHIGAN REGISTRATION NO

308

Form No. 88, 5/72
 QUANTITY: 5000 50 C. 0-10-10-1000 0-10-10-1000

FORM APPROVED BY MICHIGAN STATE BOARD OF REGISTRATION, JAN. 28, 1971
 DISTRIBUTED BY MICHIGAN SOCIETY OF REGISTERED LAND SURVEYORS

LAND CORNER RECORDATION CERTIFICATE FILING REQUIREMENT OF ACT 74, MICH. P.A. 1970

209

FOR CORNERS OF - LOCATED IN - CORNER CODE NUMBER
1. PUBLIC LAND SURVEY 35 4 1 1-13
2. PROPERTY CONTROLLING INTEREST
3. MISCELLANEOUS PROPERTY INTEREST
4. LOT NO. RECORDED PLAT
5. PRIVATE CLAIMS

FILED

10-25-72

REGISTER OF DEEDS STAMP AND FILING NUMBER

I, **Fred N. White** do hereby certify that under requirements of P.A. 74, Michigan P.A. of 1970 the corner points mentioned in lines 1 and 2 above identified with circles on index code diagram - over) were, in a field survey on **October 23, 1972** established, re-established, monumented, re-monumented, recovered or restored as expressed below and in conformance with regulations and rules therefore as required in the current manual of survey instructions of the United States Department of the Interior, Bureau of Land Management or by a decree of a court of law. Furthermore that the corner points mentioned in lines 3 and 4 above were in a field survey on **10-25-72** found, recovered, restored, established or re-established as expressed below and in conformance with the rules of the Michigan State Board of Registration for Land Surveyors or by a Decree of a Court of law:

A. Description of original monument and method of recovering or re-establishing corner:

Original Corners & Witnesses Obliterated.

B. Description of corner evidence found and/or method applied for recovering or re-establishing corner:

3/4" Pipe in Monument Box **set by MSHD**

C. Description of monument for corner and accessories established to perpetuate locating the position of the corner:

Monument Box

Telephone Pole	S45°E	49.11'
Power Pole	S45°W	73.45'

SIGNED BY

Fred N. White

DATE 10-25-72

SURVEYOR'S MICHIGAN REGISTRATION NO.

12034

FOR STATE AND UNITED STATES AGENCIES:

SIGNED BY

PAY

APPROVED AND SIGNED BY

DATE

SURVEYOR'S MICHIGAN REGISTRATION NO.

Form No. 68, 6/73
Copyright © 1973 by the Michigan State Board of Registration for Land Surveyors

FORM APPROVED BY MICHIGAN STATE BOARD OF REGISTRATION, JAN. 28, 1971
DISTRIBUTED BY MICHIGAN SURVEY OF REGISTERED LAND SURVEYORS

LAND CORNER RECORDATION CERTIFICATE FILING REQUIREMENT OF ACT 74, MICH. P.A. 1970

2 P. 211

FOR CORNERS OF— LOCATED IN— CORNER CODE NUMBER
1. PUBLIC LAND SURVEY 35 1 4 N E 1 J-13
2. PROPERTY CONTROLLING IN SECTION
3. MISCELLANEOUS PROPERTY IN SECTION
4. LOT NO. RECORDED DEED
5. PRIVATE CLAIMS

FILED

10-23-72

REGISTER OF DEEDS STAMP AND FILING NUMBER

I, **Fred N. White**, do hereby certify that under requirements of P.A. 74 Michigan P.A. of 1970 the corner points mentioned in lines 1 and 2 above identified with circles on index code diagram—overlaid were, in a field survey on **October 23, 1972** established, re-established, monumented, re-monumented, recovered or restored as expressed below and in conformity with regulations and rules therefore as required in the current manual of survey instructions of the United States Department of the Interior, Bureau of Land Management or by a decree of a court of law. Furthermore, that the corner points mentioned in lines 3 and 5 above were, in a field survey on **October 23, 1972** found, recovered, re-established or re-established as expressed below and in conformity with the rules of the Michigan State Board of Registration for Land Surveyors or, by a Decree of a Court of law:

A. Description of original monument and subsequent restoration:

Original Corners & Witnesses Obliterated.

B. Description of corner evidence found and or supplied in restoring or re-establishing corner:

Found Small Boatspike for South 1/4 Corner *from MSHO Records by C.E. Smith 3-67*

C. Description of monument for corner and accessories established to perpetuate location of the corner:

Set iron

Power Pole	N25°E	54.7'
22" Black Maple	S40°E	44.15'
End Post Cyclone Fence	S50°W	51.05'

SIGNED BY

Fred N. White

DATE **10-25-72**

SURVEYOR'S MICHIGAN REGISTRATION NO. **12034**

FOR STATE AND UNITED STATES AGENCIES

SIGNED BY

DATE

APPROVED AND SIGNED BY

DATE

LAND CORNER RECORDATION CERTIFICATE

FILING REQUIREMENT OF ACT 74, MICH. P.A. 1970

LIBER 3 PG 215

FOR CORNERS OF -	Sec.	LOCATED IN -	CORNER CODE NUMBER
1. PUBLIC LAND SURVEY	35	T 4 N. R. 1 W.	I-11
2. PROPERTY CONTROLLING IN SECTION	T	N. R. 1 W.	
3. MISCELLANEOUS PROPERTY IN SECTION	T	N. R. 1 W.	
4. LOT NO.	RECORDED PLAT		
5. PRIVATE CLAIMS			

FILED

SEP 4 3 38 PM '74
REGISTER OF DEEDS
Cecil M. Lewis
INGHAM COUNTY, MICH

REGISTER OF DEEDS STAMP AND FILING NUMBER

I, Marvin F. Fouty do hereby certify that under requirements of P.A. 74, Michigan P.A. of 1970, the corner points mentioned in lines 1 and 2 above (identified with circles on index code diagram - over) were, in a field survey on May 22 1974, established, re-established, monumented, re-monumented, recovered or restored as expressed below and in conformance with regulations and rules therefore as required in the current manual of survey instructions of the United States Department of the Interior, Bureau of Land Management or by a decree of a court of law. Furthermore, that the corner points mentioned in lines 3, 4 and 5 above were, in a field survey on 19 found, recovered, restored, established or re-established as expressed below and in conformance with the rules of the Michigan State Board of Registration for Land Surveyors or, by a Decree of a Court of law:

A. Description of original monument and accessories and/or subsequent restoration:

Original Monument and accessories obliterated.

B. Description of corner evidence found and/or method applied in restoring or re-establishing corner:

Found 4" square concrete monument with 1/2" bar from the recorded plat of Sylvan Glen Subdivision, Liber 20 of Plats, Page 32, Ingham County records.

C. Description of monument for corner and accessories established to perpetuate locating the position of the corner:

NW corner Section 35, T-4N, R1W
Nail and Tag in NE side 6" Twin Elm NW 38.52'
Nail and Tag in West side " elm SW 48.15'
Nail and Tag in West side 15' Walnut S 123.20'

SIGNED BY Marvin F. Fouty DATE August 30, 1974


SURVEYOR'S MICHIGAN REGISTRATION NO. 18989

FOR STATE AND UNITED STATES AGENCIES:

SIGNED BY _____ DATE _____

APPROVED AND SIGNED BY _____ DATE _____

SURVEYOR'S MICHIGAN REGISTRATION NO. _____



LAND CORNER RECORDATION CERTIFICATE

FILING REQUIREMENT OF ACT 74, MICH. P.A. 1970
W 1/4 corner, Section 36, T4N, R1W, Meridian Township
Ingham County

FOR CORNERS OF: LOCATED IN: CORNER CODE NUMBER
1. PUBLIC LAND SURVEY T 4N S R 1W K-12
2. PROPERTY CONTROLLING IN SECTION T S R
3. MISCELLANEOUS PROPERTY IN SECTION T S R
4. LOT NO. RECORDED PLAT
5. PRIVATE CLAIMS

LIBER 3 PG 293
FILED

Nov 22 10 29 AM '74
REGISTER OF DEEDS
Ann M. Lewis
INGHAM COUNTY, MICH.

REGISTER OF DEEDS STAMP AND
FILING NUMBER

I, James E. Stephens do hereby certify that under requirements of P.A. 74, Michigan P.A. of 1970, the corner points mentioned in lines 1 and 2 above (identified with circles on index code diagram - over) were, in a field survey on October 8 1974, established, re-established, monumented, re-monumented, recovered or restored as expressed below and in conformance with regulations and rules therefore as required in the current manual of survey instructions of the United States Department of the Interior, Bureau of Land Management or by a decree of a court of law. Furthermore, that the corner points mentioned in lines 3, 4 and 5 above were, in a field survey on 19 found, recovered, restored, established or re-established as expressed below and in conformance with the rules of the Michigan State Board of Registration for Land Surveyors or, by a Decree of a Court of law:

A. Description of original monument and accessories and/or subsequent restoration:
The original monument and accessories were not found.

B. Description of corner evidence found and/or method applied in restoring or re-establishing corner:
M.D.S.H. & T. information calls for a pointed stone, none was found. No witness tags were found in witness trees. Dimensions from witness trees intersect in the center of a 3" diameter steel fence post, at the intersection of three fences, North, South, and East of the corner.

Researched records of 8 area Registered Land Surveyors.
C. Description of monument for corner and accessories established to perpetuate locating the position of the corner:
The 3 inch diameter steel corner fence post was determined as being at the 1/4 corner and was witnessed as follows:
Survey tag in the South side of a 30" Twin Poplar tree, N10°14'E 30.22 feet.
Survey tag in the North side of a 24" Triple Oak tree, S23°17'E 26.07 feet.
Survey tag in the East side of a 22" Poplar tree, S43°25'W 32.14 feet.

SIGNED BY James E. Stephens
SURVEYOR'S MICHIGAN REGISTRATION NO. 16053
FOR STATE AND UNITED STATES AGENCIES:

DATE October 10, 1974

SIGNED BY
APPROVED AND SIGNED BY

DATE



LAND CORNER RECORDATION CERTIFICATE

FILING REQUIREMENT OF ACT 74, MICH. P.A. 1970

LIBER 3 N 466

FOR CORNERS OF:-	Sec.	LOCATED IN:-	CORNER CODE NUMBER
1. PUBLIC LAND SURVEY	34	T 4N S. R. 1W	I12
2. PROPERTY CONTROLLING IN SECTION	34	T 4N S. R. 1W	See Back Page Misc. Cor. C Misc. Cor. D
3. MISCELLANEOUS PROPERTY IN SECTION		T 4N S. R. 1W	
4. LOT NO.		RECORDED PLAT	
5. PRIVATE CLAIMS			

FILED

Nov 14 2 01 PM '75

REGISTER OF DEEDS

Paul M. Lewis
INGHAM COUNTY, MICH.

REGISTER OF DEEDS STAMP AND FILING NUMBER

I, Marvin F. Fouty do hereby certify that under requirements of P.A. 74, Michigan P.A. of 1970, the corner points mentioned in lines 1 and 2 above (identified with circles on index code diagram-over) were, in a field survey on 7-12-75, established, re-established, monumented, re-monumented, recovered or restored as expressed below and in conformance with regulations and rules therefore as required in the current manual of survey instructions of the United States Department of the Interior, Bureau of Land Management or by a decree of a court of law. Furthermore, that the corner points mentioned in lines 3, 4 and 5 above were, in a field survey on 19, found, recovered, restored, established or re-established as expressed below and in conformance with the rules of the Michigan State Board of Registration for Land Surveyors or, by a Decree of a Court of law:

A. Description of original monument and accessories and/or subsequent restoration:

I12 Original monument and accessories obliterated

B. Description of corner evidence found and/or method applied in restoring or re-establishing corner:

I12 Found 1/2" bar in concrete monument from the Plat of Hiawatha Park as recorded in Liber 18, of Plats, Page 19

C. Description of monument for corner and accessories established to perpetuate locating the position of the corner:

I12 E 1/4 Corner Section 34, T4N, R1W
1/2" bar in concrete monument
Top of Bolt E Face of SE Leg Tower NNW 78.62'
North Face 4" x 6" Square Post SSE 6.15'
SE Face 6" Pine SSW 20.19'

Misc. Corner C

PK Nail & Cap W side 20" Elm NNE
PK Nail & Cap S side Utility Pole E 24.56'
PK Nail SW side 26" Walnut NW 40.40'

Misc. Corner D

PK Nail & Cap S side Utility Pole E 36.15'
Center Consumers Power Co. Property Marker West 35.77'
PK Nail & Cap E side 18" Walnut SSW 85.00'

SIGNED BY

Marvin F. Fouty

DATE

11-8-75

SURVEYOR'S MICHIGAN REGISTRATION NO. 16989

FOR STATE AND UNITED STATES AGENCIES:

SIGNED BY

DATE

APPROVED AND SIGNED BY


DATE

SURVEYOR'S MICHIGAN REGISTRATION NO.

887

Form No. 34, M738
Revised 1970, S. C. S. & Co., SALAMANCA, MICH.

FORM APPROVED BY MICHIGAN STATE BOARD OF REGISTRATION, JAN. 28, 1971
DISTRIBUTED BY MICHIGAN SOCIETY OF REGISTERED LAND SURVEYORS



LAND CORNER RECORDATION CERTIFICATE

FILING REQUIREMENT OF ACT 74, MICH. P.A. 1970
SE corner, Section 35, T4N, R1W, Meridian Township
Ingham County

3 PG 502
FILED

FOR CORNERS OF-- LOCATED IN-- CORNER CODE NUMBER

1. PUBLIC LAND SURVEY 1 4N 2 R 1W 4 K-13

2. PROPERTY CONTROL
ING IN SECTION 1 2 R 1

3. MISCELLANEOUS
PROPERTY IN SECTION 1 2 R 1

4. LOT NO. RECORDED PLAT

5. PRIVATE CLAIMS

JAN 8 2 30 PM '76

REGISTER OF DEEDS
Emil M. Lewis
INGHAM COUNTY, MICH

REGISTER OF DEEDS STAMP AND
FILING NUMBER

I, James E. Stephens do hereby certify that under requirements of P.A. 74, Michigan P.A. of 1970, the corner points mentioned in lines 1 and 2 above (identified with circles on index code diagram - over) were, in a field survey on December 2 19 75 established, re-established, monumented, re-monumented, recovered or restored as expressed below and in conformance with regulations and rules therefore as required in the current manual of survey instructions of the United States Department of the Interior, Bureau of Land Management or by a decree of a court of law. Furthermore, that the corner points mentioned in lines 3, 4 and 5 above were, in a field survey on 19 found, recovered, restored, established or re-established as expressed below and in conformance with the rules of the Michigan State Board of Registration for Land Surveyors or, by a Decree of a Court of Law:

A. Description of original monument and accessories and or subsequent restoration:

The original monument and accessories were not found.

B. Description of corner evidence found and or method applied in restoring or re-establishing corner:

A railroad spike was set from control found in the plat of THE PONDEROSA and a witness by C. E. Smith of M.D.S.H. & T. dated 5/25/59 (job 33151R)

C. Description of monument for corner and accessories established to perpetuate locating the position of the corner:


The railroad spike set at the SE corner of Section 35 was witnessed with the following:
M.D.S.H. & T. tag on a utility pole, N70°E 46.60 feet.
M.D.S.H. & T. tag on a utility pole, S30°E 63.70 feet.
S70°W 50.77 feet to the SE corner of a bridge pipe railing.

SIGNED BY James E. Stephens DATE December 11, 1975
SURVEYOR'S MICHIGAN REGISTRATION NO. 16053

FOR STATE AND UNITED STATES AGENCIES

SIGNED BY DATE

APPROVED AND SEALED BY DATE



SURVEYOR'S MICHIGAN REGISTRATION NO.

Form No. 16-1730

THIS SURVEY WAS MADE BY ME ON JAN 25 1976 AT THE SE CORNER OF SECTION 35, T4N, R1W, MERIDIAN TOWNSHIP, INGHAM COUNTY, MICHIGAN.

LAND CORNER RECORDATION CERTIFICATE

FILING REQUIREMENT OF ACT 74, MICH. P.A. 1970

North 1/4 corner, Section 35, Meridian Township, Ingham County

FOR CORNERS OF: LOCATED IN: CORNER CODE NUMBER

1. PUBLIC LAND SURVEY T 4N 0. R. 1W 0 J-11

2. PROPERTY CONTROL-
ING IN SECTION T N S. R. 1

3. MISCELLANEOUS
PROPERTY IN SECTION T N S. R. 1

4. LOT NO. RECORDED PLAT

5. PRIVATE CLAIMS

FILED

JAN 18 2 10 PM '77

Paul Johnson

Register of Deeds
Ingham County, Michigan
REGISTER OF DEEDS STAMP AND
FILING NUMBER

I, James E. Stephens, do hereby certify that under requirements of P.A. 74, Michigan P.A. of 1970, the corner points mentioned in lines 1 and 2 above were, in a field survey on December 15, 1976, established, re-established, monumented, re-monumented, recovered or restored as expressed below and in conformance with regulations and rules therefore as required in the current manual of survey instructions of the United States Department of the Interior, Bureau of Land Management or by a decree of a court of law. Furthermore, that the corner points mentioned in lines 3, 4 and 5 above were, in a field survey on 19, found, recovered, restored, established or re-established as expressed below and in conformance with the rules of the Michigan State Board of Registration for Land Surveyors or by a Decree of a Court of law:

A. Description of original monument and accessories and re subsequent restoration:

The original monument and accessories were not found.

B. Description of corner evidence found and/or method applied in restoring or re-establishing corner.

A 1 1/2 inch pipe was found at the base of an old fence post. Pieces of fence were found North, South and West of the corner.

Checked records of 6 area Registered Land Surveyors.

C. Description of monument for corner and accessories established to perpetuate locating the position of the corner:

A 1 1/2 inch iron pipe was left in position with the following witnesses:

Survey tag on the East side of a 16" Wild Cherry tree, N86°01'W 14.66 feet.
Survey tag on the Southwest side of a 12" Oak tree, N48°27'E 33.21 feet.
Survey tag on the Northwest side of an 8" Maple tree, S24°44'E 36.81 feet.

SIGNED BY James E. Stephens DATE December 16, 1976

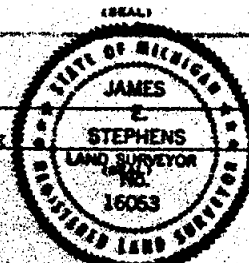
SURVEYOR'S MICHIGAN REGISTRATION NO. 16053

FOR STATE AND UNITED STATES AGENCIES:

SIGNED BY _____ DATE _____

APPROVED AND SIGNED BY _____ DATE _____

SURVEYOR'S MICHIGAN REGISTRATION NO. _____



FORM APPROVED BY MICHIGAN STATE BOARD OF REGISTRATION, JAN 20, 1971
REVISED MAY 14, 1975

LAND CORNER RECORDATION CERTIFICATE

FILING REQUIREMENT OF ACT 74, MICH. P.A. 1970
SW Corner, Section 25, Meridian Township, Ingham County, Michigan

157 51 63

FOR CORNERS OF—	LOCATED IN—	CORNER CODE NUMBER
1. PUBLIC LAND SURVEY	T. 4 N. R. 1 E.	K-71
2. PROPERTY CONTROL- ING IN SECTION	T. S. R. E.	
3. MISCELLANEOUS PROPERTY IN SECTION	T. S. R. E.	
4. LOT NO.	RECORDED PLAT	
5. PRIVATE CLAIMS		

FILED

OCT 30 3 47 PM '78

REGISTER OF DEEDS

Paul Johnson
INGHAM COUNTY, MICH.

REGISTER OF DEEDS STAMP AND
FILING NUMBER

I, James E. Stephens do hereby certify that under requirements of P.A. 74, Michigan P.A. of 1970, the corner points mentioned in lines 1 and 2 above were, in a field survey on October 9, 1978, established, re-established, monumented, re-monumented, recovered or restored as expressed below and in conformance with regulations and rules therefore as required in the current manual of survey instructions of the United States Department of the Interior, Bureau of Land Management or by a decree of a court of law. Furthermore, that the corner points mentioned in lines 3, 4 and 5 above were, in a field survey on 19, found, recovered, restored, established or re-established as expressed below and in conformance with the rules of the Michigan State Board of Registration for Land Surveyors or, by a Decree of a Court of law:

A. Description of original monument and accessories and/or subsequent restoration:

Original monument and accessories not found.

B. Description of corner evidence found and/or method applied in restoring or re-establishing corner:

Found 1 1/4" Iron Pipe as previously found and witnessed by Phillip Metoskey, (M.D.S.H.T) April 1967.

C. Description of monument for corner and accessories established to perpetuate locating the position of the corner:

1 1/4" Iron pipe was left in position with the following witnesses:

SE let of Power tower; N13°W, 135.50'
A tag in a 9" Box Elder; N78°E 49.10'
A tag in a 9" Maple tree; S80°E, 53.50'
A tag in a 12" Box Elder, S35°E, 35.40'

SIGNED BY James E. Stephens DATE OCT. 26, 1978

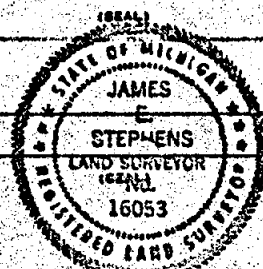
SURVEYOR'S MICHIGAN REGISTRATION NO. 16053

FOR STATE AND UNITED STATES AGENCIES:

SIGNED BY _____ DATE _____

APPROVED AND SIGNED BY _____ DATE _____

SURVEYOR'S MICHIGAN REGISTRATION NO. _____



1450

MAY PLACE SKETCH ON BACK OR ATTACHED SHEET

FORM APPROVED BY MICHIGAN STATE BOARD OF REGISTRATION, JAN. 28, 1971
REVISED MAY 14, 1978

INGHAM COUNTY-ALAIEDON TWP.
LAND CORNER RECORDATION CERTIFICATE
FILING REQUIREMENT OF ACT 74, MICH. P.A. 1970

FOR CORNERS OF--	LOCATED IN--	CORNER CODE NUMBER
1. PUBLIC LAND SURVEY	T. 3 N. R. 1 E.	K-1
2. PROPERTY CONTROLLING IN SECTION	T. S. R. E.	
3. MISCELLANEOUS PROPERTY IN SECTION	T. S. R. E.	
4. LOT NO.	RECORDED PLAT	
5. PRIVATE CLAIMS		

LIBER 5 PG 223
FILED

APR 23 2 15 PM '79
REGISTER OF DEEDS
Paula Johnson
INGHAM COUNTY, MICH.

REGISTER OF DEEDS STAMP AND
FILING NUMBER

I, Ronnie M. Lester, do hereby certify that under requirements of P.A. 74, Michigan P.A. of 1970, the corner points mentioned in lines 1 and 2 above were, in a field survey on November 14, 1978, established, re-established, monumented, re-monumented, recovered or restored as expressed below and in conformance with regulations and rules therefore as required in the current manual of survey instructions of the United States Department of the Interior, Bureau of Land Management or by a decree of a court of law. Furthermore, that the corner points mentioned in lines 3, 4 and 5 above were, in a field survey on _____, 19____, found, recovered, restored, established or re-established as expressed below and in conformance with the rules of the Michigan State Board of Registration for Land Surveyors or, by a Decree of a Court of law:

A. Description of original monument and accessories and/or subsequent restoration:
K-1

Post set in original government survey by Musgrove Evans dated between December 18 and 23, 1826.

Corner referred to in a survey by T.J. Brown, County Surveyor, dated April 12, 1848 (v.C, p.17).

Corner identified as iron in records of Wm. Barryman, County Surveyor, date unknown and by MDSHT Government Monument Witness Form 280 dated May, 1959.

Corner identified as boatspike by MDSHT Government Monument Witness Form 280 March, 1967 and in the Ingham County Road Commission records, revised grid map, 1969.

B. Description of corner evidence found and/or method applied in restoring or re-establishing corner:
K-1

Excavated a 8.4' x 10.7' hole to an average depth of 4.5' on the centerline of Jolly Road and west of centerline of Every Road. Found boat spike 0.3' below surface, + 1.0' south of the centerline of Jolly Road and + 5.0' west of the centerline of Every Road. Found 0.6' x 0.7' x 1.3' pointed stone shaped like a pyramid surrounded by 5 smaller rocks and many pieces of broken crockery at a depth of 2.9', on the centerline of Every Road and + 1.0' south of the centerline of Jolly Road. Accepted pointed stone as corner.

Excavation conducted by Ingham County Survey and Remonumentation Project crew.

C. Description of monument for corner and accessories established to perpetuate locating the position of the corner:

K-1

NE Corner, Section 2, T3N-R1W

Set 4" x 36" concrete monument with 1/2" x 38" rerod and cap #18998, and concrete collar with cap in location of pointed stone described above:

NE Corner of north headwall of concrete bridge, WNW, 39.22'

Nail & tag, #18998, west side 18" Hackberry, NE, 103.01'

Nail & tag, #16053, west side power pole, NE, 55.66'

Nail & tag #18998, west side 26" Maple, SSE, 211.19'

Railroad spike, K-13 (L.3, P.502), Meridian Twp., East, 39.71'

SIGNED BY Ronnie M. Lester DATE April 4, 1979

SURVEYOR'S MICHIGAN REGISTRATION NO. 19998


XXXXXXXXXXXXXXXXXXXXXXXXXXXXXXXXXXXX

SIGNED By Ronnie M. Lester DATE 4-20-79
APPROVED AND SIGNED BY Director, Ingham County Survey and Remonumentation Project
MICHIGAN REGISTERED LAND SURVEYOR
REGISTRATION NO. 17624

1606

MAY PLACE SKETCH ON BACK OR ATTACHED SHEET

FORM APPROVED BY MICHIGAN STATE BOARD OF REGISTRATION, JAN. 29, 1971
REVISED MAY 14, 1979



INGHAM COUNTY-ALATEDON TWP.
LAND CORNER RECORDATION CERTIFICATE
FILING REQUIREMENT OF ACT 74, MICH. P.A.1970

LIBER 5 PG 258

FOR CORNERS OF:-	LOCATED IN:-	CORNER CODE NUMBER
1. PUBLIC LAND SURVEY	T 3 N. R. 1 E.	J-1
2. PROPERTY CONTROLLING IN SECTION	T S. R. E.	
3. MISCELLANEOUS PROPERTY IN SECTION	T S. R. E.	
4. LOT NO.	RECORDED PLAT	
5. PRIVATE CLAIMS		

FILED

JUL 12 10 46 AM '79

REGISTER OF DEEDS

Paul Johnson
INGHAM COUNTY, MICH.

REGISTER OF DEEDS STAMP AND
FILING NUMBER

I, Ronnie M. Lester, do hereby certify that under requirements of P.A. 74, Michigan P.A. of 1970, the corner points mentioned in lines 1 and 2 above were, in a field survey on May 18, 1979, established, re-established, monumented, re-monumented, recovered or restored as expressed below and in conformance with regulations and rules therefore as required in the current manual of survey instructions of the United States Department of the Interior, Bureau of Land Management or by a decree of a court of law. Furthermore, that the corner points mentioned in lines 3, 4 and 5 above were, in a field survey on _____, 19____, found, recovered, restored, established or re-established as expressed below and in conformance with the rules of the Michigan State Board of Registration for Land Surveyors or, by a Decree of a Court of law:

A. Description of original monument and accessories and/or subsequent restoration:

J-1

No post set in original government survey.

Corner referred to in a survey by A. Jackson, County Surveyor, April 27, 1854

(v.2, p.197).

Corner set as $\frac{1}{4}$ " pipe in MDSHT Government Monument Witness Form 280, March, 1967.

Corner identified as $\frac{1}{4}$ " pipe in the Ingham County Road Commission Records, revised grid map, 1969.

B. Description of corner evidence found and/or method applied in restoring or re-establishing corner:

J-1

Excavated a hole 12' x 13' to an average depth of 2.0' on the centerline of Jolly Road and on fence line to the south. Found 1" pinched pipe at road surface + 1.0' north of the centerline of Jolly Road and on fence line to the south. Measured + 2660' west to I-1 and + 2653' east to K-1. Location of pipe in close accord to witnesses given in the records of the Ingham County Road Commission and MDSHT Witness Form 280. Accepted pinched pipe for corner.

Excavation conducted by Ingham County Survey and Remonumentation Project crew.

C. Description of monument for corner and accessories established to perpetuate locating the position of the corner:

J-1

N $\frac{1}{4}$ Corner, Section 2, T3N-R1W

Set 4" x 36" concrete monument with $\frac{1}{4}$ " x 33" rerod and cap #18998 and concrete collar and cover in location of pinched pipe described above:

Nail & tag, #18998, north side 5" Elm, SW, 85.30'

Nail & tag, #18998, south side 4" Maple, NE, 56.08'

Property iron, South, 32.99'

Nail & tag, #18998, north side 24" Ash, SE, 76.60'

iron, J-13 Meridian Twp., T4N-R1W, East, 38.4'

SIGNED BY Ronnie M. Lester


DATE 7/6/79

SURVEYOR'S MICHIGAN REGISTRATION NO. 18998

XXXXXXXXXXXXXXXXXXXXXXXXXXXXXXXXXXXX

SIGNED BY

DATE



APPROVED BY

CHIEF SURVEY PARTY

Gary J. Lester
MICHIGAN REGISTERED LAND SURVEYOR

DATE 7/11/79


Director, Ingham County Survey and
Remonumentation Project

REGISTRATION NO. 17624

1641

MAY PLACE SKETCH ON BACK OR ATTACHED SHEET

FORM APPROVED BY MICHIGAN STATE BOARD OF REGISTRATION, JAN. 28, 1971
REVISED MAY 14, 1978



LAND CORNER RECORDATION CERTIFICATE
FILING REQUIREMENT OF ACT 74, MICH. P.A.1970

INGHAM COUNTY - MERIDIAN TOWNSHIP

FOR CORNERS OF:-	LOCATED IN:-	CORNER CODE NUMBER
1. PUBLIC LAND SURVEY	T. 4 N. R. 1 E.	K-13
2. PROPERTY CONTROLLING IN SECTION	T. S. R. E.	
3. MISCELLANEOUS PROPERTY IN SECTION	T. S. R. E.	
4. LOT NO. _____, RECORDED PLAT _____		
5. PRIVATE CLAIMS _____		

BOOK 6 PG 132
FILED

DEC 8 8 40 AM '80

REGISTER OF DEEDS

Paula Johnson
INGHAM COUNTY, MICH.

REGISTER OF DEEDS STAMP AND
FILING NUMBER

I, Ronnie M. Lester, do hereby certify that under requirements of P.A. 74, Michigan P.A. of 1970, the corner points mentioned in lines 1 and 2 above were, in a field survey on October 13, 1980, established, re-established, monumented, re-monumented, recovered or restored as expressed below and in conformance with regulations and rules therefore as required in the current manual of survey instructions of the United States Department of the Interior, Bureau of Land Management or by a decree of a court of law. Furthermore, that the corner points mentioned in lines 3, 4 and 5 above were, in a field survey on _____, 19____, found, recovered, restored, established or re-established as expressed below and in conformance with the rules of the Michigan State Board of Registration for Land Surveyors or, by a Decree of a Court of law:

A. Description of original monument and accessories and/or subsequent restoration:

The original corner was established by Lucius Lyon prior to 1827. W.H. Rayner, County Surveyor, refers to corner in survey dated Feb. 25, 1863. T.J. Brown, County Surveyor, identifies corner as stone in survey dated June 28, 1876. A.P. Drake, County Surveyor, calls for stone at corner in survey dated June 5, 1879. MDSH identifies corner as iron in center of Cavanaugh Road on Form 280 by C. Smith dated 5/25/59. MDSH identifies corner as 1" iron on Form 280 by C.E. Smith dated March 1967. Latter MSDH corner is 28.19' East of iron witnessed on 5/25/59. Corner identified in survey recorded by J. Stephens in L2 P657 dated 12/2/75. Corner recorded by J. Stephens in L3 P502 dated 1/8/76. MDSH corner dated March 1967 used by R. Lester survey recorded in L3 P190-195 erroneously identified as corner recorded by J. Stephens.

B. Description of corner evidence found and/or method applied in restoring or re-establishing corner:

Corner as identified in MDSH records dated March 1967 by C.E. Smith is in close accord with County Surveyor records of W.H. Rayner and A.P. Drake. Measurements reflected on West 1/2 of Section is in accord with both County Surveyors' measurements. Accepted this corner as perpetuated corner location. Measure East to L-13, 2635.76. Measure West to K-1 Alaiedon, 39.70 (GLO 31.68)

C. Description of monument for corner and accessories established to perpetuate locating the position of the corner.

K-13 1" iron as identified above:

Concrete monument at K-1 Alaiedon Twp., West 39.70'
Railroad spike West, (Stephens corner recorded L3 P502) 28.20'
Stephens nail & tag in West side power pole, NNE, 28.28'
Stephens nail & tag in North side power pole, SSE, 52.01'
East end S. bridge rail pipe, WSW, 78.31'

SIGNED BY Ronnie M. Lester DATE 12/4/80

SURVEYOR'S MICHIGAN REGISTRATION NO. 1881


FOR STATE AND UNITED STATES AGENCIES:

SIGNED BY _____ DATE _____

CHIEF OF SURVEY PARTY

APPROVED AND SIGNED BY _____ DATE _____

MICHIGAN REGISTERED LAND SURVEYOR



SURVEYOR'S MICHIGAN REGISTRATION NO. _____

1881

FORM APPROVED BY MICHIGAN STATE BOARD OF REGISTRATION, JAN. 28, 1971
REVISED MAY 14, 1975

MAY PLACE SKETCH ON BACK OR ATTACHED SHEET

LAND CORNER RECORDATION CERTIFICATE
Filing Requirement of Act 74, Mich. P.A. 1970

LIBER 7 PAGE 110

For corners in

Ingham
County

Located In:

Corner Code //

FILED

1 Public Land Survey	T	4N	R	1W	J-12
	T		R		
	T		R		
	T		R		
2 Property Controlling in Section	S	T	R		
	S	T	R		
3 Miscellaneous	S	T	R		
Property in Sec.	S	T	R		

FEB 28 8 14 AM '89

REGISTER OF DEEDS

Register of Deeds State of Michigan
INGHAM COUNTY, MICH.

4. Lot No. Recorded Plat
5. Private Claims

I, **Larry A. Bryan**, in a field survey on **January 27** 19 **89**
do hereby certify that under requirements of P.A. 74 Michigan P.A. of 1970 the corner points mentioned in lines 1 and 2 above were in conformance with regulations and rules therefore as required in the current manual of survey instructions of the United States Department of the Interior Bureau of Land Management or by a decree of a Court of Law and/or that the corner points mentioned in lines 3, 4 and 5 above were in conformance with the rules of the Michigan Board of Land Surveyors or by a Decree of a Court of Law, established, re-established, monumented, re-monumented, recovered, found as expressed below

NOTE: Not more than 4 corners, all in the same town and range, may be recorded on this certificate.

A Description of original monument and accessories and/or subsequent restoration

J-12 No corner was set in original government survey.
Corner was established by County Surveyor as shown on Vol. 3 Page 17, 1865 and Vol. 3 Page 123, 1876.

B Description of corner evidence found and/or method applied in restoring or reestablishing corner

J-12 Found 1/2" by 2" iron bar on tree line South, as called for on a unrecorded Survey by Consumers Power Company.

C Description of monument for corner and accessories established to perpetuate locating the position of the corner

J-12 Center of Section 35, T4N, R1W.
Found 1/2" by 2" iron bar.
North bolt on Southeast Tower leg of Tower #2946, N87°W, 208.25'
Set nail & tag #25832 West side 10" Tri-Hickory, N20°W, 111.23'
Set nail & tag #25832 East side 10" Multi-Basswood, North, 121.73'

Signed by

Surveyor's Michigan License No

Date

2-23-89

FORM APPROVED BY MICHIGAN STATE BOARD OF LAND SURVEYORS, JAN. 28, 1971
REVISED MAY 14, 1975
REVISED JAN. 1983

2256

LAND CORNER RECORDATION CERTIFICATE

FILING REQUIREMENT OF ACT 74, MICH. P.A. 1970

LIBER 7 PAGE 150

FOR CORNERS OF--	LOCATED IN--	CORNER CODE NUMBER
1. PUBLIC LAND SURVEY <u>Sec. 35</u> T. <u>4</u> S. R. <u>1</u> E.		K-13
2. PROPERTY CONTROLLING IN SECTION T. S. R. E.		
3. MISCELLANEOUS PROPERTY IN SECTION T. S. R. E.		
4. LOT NO. RECORDED PLAT		
5. PRIVATE CLAIMS		

FILED

NOV 29 10 50 AM '89
REC. DEEDS

REGISTER OF DEEDS STAMP AND FILING NUMBER

I, Douglas K. Richardson, do hereby certify that under requirements of P.A. 74, Michigan P.A. of 1970, the corner points mentioned in lines 1 and 2 above were, in a field survey on November 28, 1988, established, re-established, monumented, re-monumented, recovered or restored as expressed below and in conformance with regulations and rules therefore as required in the current manual of survey instructions of the United States Department of the Interior, Bureau of Land Management or by a decree of a court of law. Furthermore, that the corner points mentioned in lines 3, 4 and 5 above were, in a field survey on 19 found, recovered, restored, established or re-established as expressed below and in conformance with the rules of the Michigan State Board of Registration for Land Surveyors or, by a Decree of a Court of law:

A. Description of original monument and accessories and or subsequent restoration.

Found Railroad Spike, recorded in Liber 3 on Page 502

B. Description of corner evidence found and or method applied in restoring or re-establishing corner

Found Railroad Spike Recorded in Liber 3 on Page 502 in accordance with the recorded plat of The Ponderosa. Corner subsequently recorded in Liber 6 on Page 132 is 28.17 feet East.

C. Description of monument for corner and accessories established to perpetuate locating the position of the corner

K-13 SE Corner Section 35, T4N, R1W (Found Railroad Spike)

Set N&T W. Side 14" Elm, N02°E, 66.39'
Found N&T #16053, W. Side P.P., N40°E, 46.25'
Found N&T #16053, N. Side P.P. S30°E, 63.02'
Corner recorded in Liber 6 on Page 132, East 28.17'

SIGNED BY Douglas K. Richardson

DATE December 7, 1988

SURVEYOR'S MICHIGAN REGISTRATION NO. 31603

FOR STATE AND UNITED STATES AGENCIES:

SIGNED BY

DATE

APPROVED AND SIGNED BY

CHIEF OF SURVEY PARTY

MICHIGAN REGISTERED LAND SURVEYOR

DATE

SURVEYOR'S MICHIGAN REGISTRATION NO.

FORM APPROVED BY MICHIGAN STATE BOARD OF REGISTRATION, JAN. 26, 1971
REVISED MAY 14, 1975

2236

MAY PLACE SKETCH ON BACK OR ATTACHED SHEET