24 ON-1

A-3

ICRC Guid Map.
Plow Point, Stone, Brick
9" Elm East 59.9
18" Pignut East 27.5
15" Pignut NW 107.1

Act 74 Stephens L 2 p. 515 Oct 73 RR Spk.
N&T NE Side 18" Hick S30W 55.05
N&T S.S. de 24" Hick N0-53W 125.80
N&T SWS. de 36" Hick N56.E 37.20

DLC T750
RL 1 Oct 96
B. Searched at apparent location of corner and got 2 magnetic readings on & matching stephens witness and corresponding Eaton Co Cor. and 2 Mag readings ~~of~~ 2.5' E. of & Matching ICRC Witnesses and corresponding Eaton corner. ICRC Witnesses appear to be to Eaton Corner

DLC
JSC 7 Oct 96
Removed & EXCAVATE 1/2" Bar & R.S. Recorded by Jim Stephens as A-3
EXCAVATION Was 1' x 1' x 2' Deep. Fr
No further evidence of corner. Replaced Bar & Cap as found
Removed & EXCAVATED 1/2" B&C recorded By Jim Stephens as M-3 T1N R3W.
EXCAVATION was 1' x 1' x 2' Deep
found no further evidence of corner.
Replaced B&C as found. Excav. 2' x 2' x 2' Deep Hole at ~~point~~
Magnetic Reading where ICRC witnesses show M-3 to be and where EATON Co Rd. Comm w/ show M-3 To be.

Cont. on Pg 24

B. Cont.
Fd. Plow point and Stone as called for in Both Eaton County & Ingham County Rd. Commission Witnesses. Accepted Plow point & Stone as perpetuation of ~~A~~ M-3 T1N R3W as it opposite Fence line To West. ~~Re~~ Set 3/4" Bar & Eaton Co. Cap Between Plow point & Stone. At Faint magnetic reading 16.5' South of M-3 T1N R3W Excavated 2'x2' Hole. Fd. P.K nail in 2nd Bit. Surface 2" Deep. Excavated Through Rd. Grav. To depth of 3' and found much broken orange brick and crockery but no definite Mon. Accepted brick and crockery as accatements of perpetuated corner and Set Standard Bar & Ingham Co. RA 345 Cap in center of deposit 16.5' S. of M-3 T1N R3W.

M-3 T1N R3W
Standard Eaton Co. B&C #25837

NFT 28409	E. Side	28" Hick.	35°	10.[illegible]
NFT 16053	N.W. Side	30" Hick.	80°	26.[illegible]
NFT 16053	E Side	22" Hick	215°	76.[illegible]
Punch Mark in Top Grey Boulder			224°	4.3
3/4" B&C (A-3 T1N R3W)			185°	16.5
1/2" B&C (Cor. As rec. in L Pg.)			218°	5.3

A-3 T1N R2W
Standard Ing. Co. B&C #25837

28" Hick	351°	123.[illegible]
30" Hick	53°	34.8
22" Hick	211°	61.[illegible]
Boulder	245°	33.3
3/4" B&C	5°	16.5
1/2" B&C	218°	5.3

26. ON1 ~~A.H.~~

B-3 T1N R2W

ICRC Witnesses

Iron, Stone Brick		
SW Cor Hse	NE	131.15'
20" Hick.	WNW	124.8
10" Hick	NW	29.3
1¼" Iron	S	33.0

Clde Stephens Witnesses

1" Iron Rod		
S.W Cor Hse	N55E	130.75
20" Hick	N81W	124.25
Power Pole	S76 E	103.40

on N. Side Hick Stamp →

DLC
JJL

T55° 7 Oct 96

3. Searched @ apparent location of corner and Fd. 1¼" Pipe with Cap in Mon Box 2' N. of d. Ferris Rd. Matching 2 ICRC Witnesses and 2 of Clyde Stephens witnesses. Probed Bottom of Box and hit stone. Accepted 1¼" Pipe as perpetuation of corner and stamped 25837 in Top.

C. 1¼" Pipe with Metal Cap Stamped 25837 in Mon. Box, 2' N. of d. Ferris Rd. on Fence Line To S.

N&T 28409	S. Side 30" Shagbark	282°	124.7
N&T 28409	N. Side Two 8" Butternut	280° ~~60~~	82.[illegible]
N&T 28409	NE Side 5" Hick.	314°	30.25
SW Cor Hse	Fan	60°	130.35
N&T 16058	NW Side Tele Pole	107°	103.47

27 ONI

C-3 T1N R2W

ICRC Witnesses

Plow point, Stone

7" OAK	SSE	61.3
18" OAK	NW	46.1
24" OAK	ENE	104.8
6" OAK	WNW	79.4

Clyde Stephens witnesses

24" Fd Large Sq. Headed Bolt Down 3"

24" OAK	N40W	45.64'
P.P.	S33W	43.64
P.P.	N62E	84.3'

B. Searched at apparent location of corner & Fd 1" Sq. Bar in Mon. Box @ & Intersection Ferris & Gale Rds MATching 3 Rd. Comm. witnesses and 3 of Stephens wit. EXCAVATED Mon Box & Fd Stone on NW Side of Bar & Plow Point on N.E. Side Accepted STONE, Plow Point & 1" Bar as Perpetuation of corner and Set Standard Bar & Cap. Between them

DLC T50° 27

JL 7 Oct 96

C. STANDARD 3/4" X 24" Bar & Cap Impr. PA345 PS 25837 in Mon. Box @ & Int. Ferris & Gale Rds

N&T 28409 S. Side 36" OAK	79°	103.4
& 2" Steel Pipe Fence Post in Conc.	145°	43.0
Stephens Eng. Tag N. Side Power Pole	69°	84.
" " " E Side " "	220°	43.4
Accolade Tag S. Side 22" OAK	295°	78.85
" " E. Side Cor. Fen. Post	328°	41.3
N&T 28409 W. Side 39" OAK	15°	160.

27

C-3

ONI

B. Searched at apparent location of corner and found R.R. Spk on ℄ Gale Rd as recorded by J. Stephens in L of Comers Pg in

Removed R.R. Spike and EXCAVATED 2' and found no further evidence of corner.

1.5' North & 4' East on occupation line To East Got strong magnetic reading. EXCAVATED AND Found 1" Sq. Bar (Same as found at C-3) surrounded By Brick & Crockery. The Bar is 24" Long and appears to be the type

DLC
JJL

T50

7 Oct 96

Set By Laverne Hendryx L.S 2034 while he was with the Ingham County Rd. Commission in the 40's-50's. Accepted 1" Sq. Bar as perpetuation of corner and replaced with 3/4" B&C.

E. 3/4" x 24" Steel Bar with cap imprinted PA 345 PS 25837 in Mon Box 4' East of ℄ Gale Rd on Fence line to the East

✓Accolade NST in N. Side 14" OAK	173°	12.3
NST 28409 in E. Side 8" OAK	192°	129.41
NST 28414 E. Side 36" Maple	342°	106.7
✓℄ 2" Gas Line Stand pipe	304°	41.90
✓NST 28409 NE S. Side 38" OAK	61°	29.46
R.R. spike (Recorded as C-2)	247°	4.43

After cleaning Bar was found to be piece of Cast Iron Drawn Bar.

29 ON1

C-1

B. Searched at apparent location of Corner and found 1/2" Bar & Illegible CAP in Mon. Box 3' N. of ℄ Plains Rd. on ℄ Gale Rd. 10' E of C-13 T2N, R2W. Pulled iron and dug down 18" in Mon. Box and hit large pointed Stone. Point of Stone is under E. Edge of Mon. Box. Accepted Stone as Corner and replaced 1/2" Bar With standard Ingham County Remonumentation Mon.

DLC T50° 29

~~JSRL~~ 10 Oct 96

C. 3/4" x 24" Smooth Steel Bar With Yellow Plastic CAP imprinted. PA 345 PS 25837 in Mon Box 3' N. of ℄ Plains on ℄ Gale Rd.

N¼T 25837 N. Side Power Pole	125°	156.15
S.W. Cor Pole Barn	30°	178.50
S.E Cor Fdn Hse # 6008	319°	99.95
N¼T 28414 S. Side Power Pole	295°	87.30
1/2" Bar in Conc.	229°	46.30
N¼T 28414 E. Side 28" OAL	215°	52.73
3/4" x 24" Bar & PA 345 PS 25837 CAP in Mon Box (C-13 T2N R2W)	275°	10.05

A-2

B. Searched at apparent location of Corner and found R.R. Spike as recorded in Liber 2 Pg. 517, Fd. 1/2" B&C (obliterated) @ M-2 T1NR3W as recorded in Liber 3 Page 168 Eaton County records 8.25' North of R.R. Spk. Got Good Magnetic Reading 2.5' S. of RR Spk. After Traversing all of Sec. 6 T1NR2W, and finding that R.R spk prorated well with T.J. Browns survey of 1848 and that 1/2" B&C prorated well with GLO Survey EXCAVATED 3' Dia. Holes at Location of R.R. Spk, & 1/2" B&C & 1.5' Dia. Hole @ Magnetic Reading. Found nail at Mag. Reading and nothing more. Found nothing more at R.R spike or 1/2" B&C. Road grade appears to have been cut 18" in order to place 18" gravel. Any monumentation appears to have been destroyed in this Cut. Accepted R.R. Spike as corner because of close proximity

B. Cont

To location if prorated to T.J. Browns Survey (0.5'). Accepted 1/2" B&C as M-2 T1N R3W Because of close proximi. to corner if prorated to GLO Survey (10'). Replaced both monuments with Standard Mon's for their respective Counties and Set Mon. Boxes.

C. A-2 T1N R2W

3/4" x 24" Steel Bar & Yellow Plastic Cap Imprinted RA345 PS25837 in Mon. Box on Waverly Rd. on Vogue Occupation Line To E.

N&T	S. Side 14" Hick	105°	46.70
N&T	S. Side 19" Hick	98°	107.25
N&T	S. Side 19" OAK	75°	62.9
N&T	S. Side 30" OAK	53°	51.95
N&T	S. Side 16" Hick	38°	57.9
3/4" B&C (M-2 T1N R3W)		06°	8.25

M-2 T1N R3W

3/4" B&C in Mon Box

N&T	14" Hick	112°	48.55
N&T	19" Hick	103°	109.95
N&T	19" OAK	83°	60.65
N&T	30" OAK	59°	46.85
N&T	16" Hick	42°	51.15
3/4" B&C (A-2 T1N R2W)		186°	8.25

ON 1

B-2

Accepted "T" Iron as Center of Section & Replaced with Standard B&C C. 3/4" x 24" Steel Bar & Yellow Plastic Cap imprinted PA 345 PS 25837 Surrounded By Stones @ Steel Fence Post

NST 28414	N. Side 8" Apple	16.79
NST 28414	S. Side 8" OAK	32.35
NST 28414	S. Side 16" Cherry	13.78
NST 28414	N. Side 5" OAK	19.96

DLC TSO

MAB 24 Oct 96

49 AU1

DLC RL T N/C T50 10 OCT 96 49

Traverse

T	AU1-49-02	(R.P. SET, Mag Nail, N.W. RAIL, Plains & Gale
BS	AU1-49-01	(R.P. SET 1/2" B & C 3' N. of N. Eby Plains Bet. 1/4 Cor's T2N R2W Rd.
FS1	03	(C-12 1/2" B
FS2	04	(C-1 T1N R2W
FS3	05	(C-13 T2N R2W
FS4	06	(C-2, T1N R2W
BS D	000-00-20	
1D	89-44-30	89-44-10
2D	219-57-42	219-57-22
3D	249-52-33	249-52-13
4D	268-33-01	268-32-41
BS R	180-00-27	Mean
1R	269-44-21	89-43-54 89-44-02
2R	39-57-32	219-57-05 219-57-135 219-57-135
3R	69-52-46	249-52-19 249-52-16 249-52-16
4R	88-33-10	268-32-43 268-32-42
BS D	60-20-30	
1D	150-04-45	89-44-15
4D	328-53-22	268-32-52
BS R	240-20-34	
1R	330-04-35	89-44-01 89-44-05 89-44-05
4R	148-53-30	268-32-56 268-32-54 268-32-48

DIST TO	BS	FS1	FS2	FS3	FS4
Ft	2660.94	2644.90	19.02'	13.17'	2691.44
M	811.056	806.167	ch.	ch.	820.351

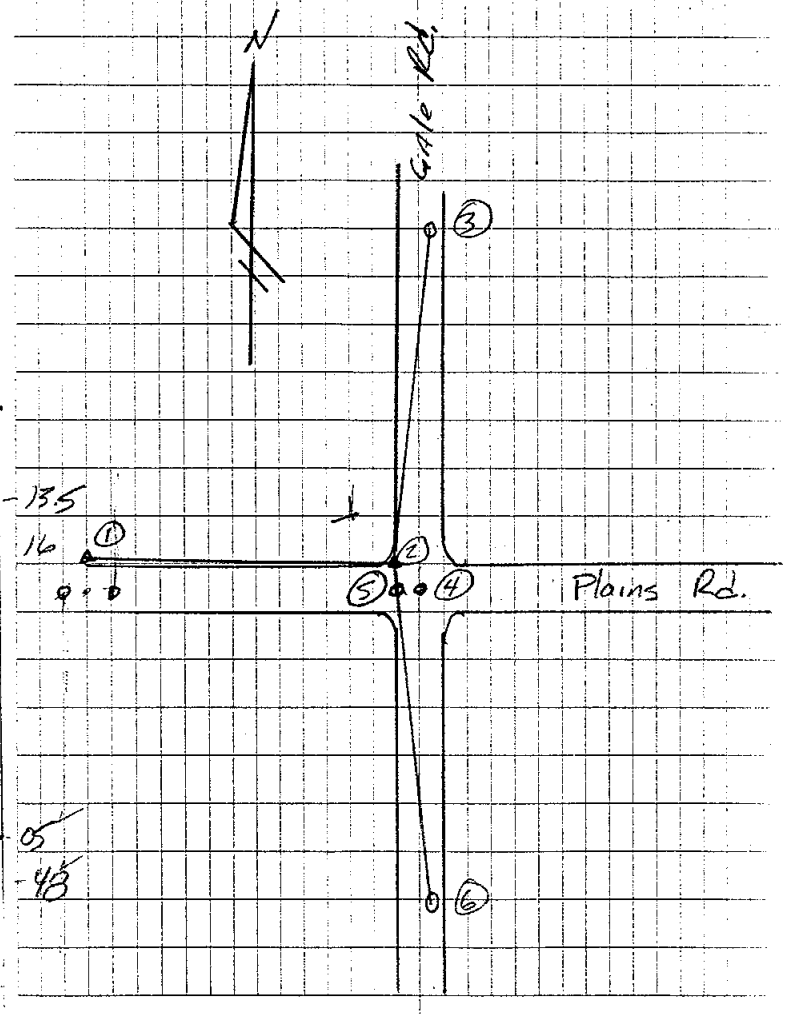

SO

AU 1.

Traverse

T	3	
BS	2	
FS	AU1-50-07	(R.P set Mag Nail N.E. RAD. Barnes & Gale
BS O	000-00-20	
D	180-09-40	180-09-20 ✓
BS R	180-00-07	
R	000-09-54	180-09-47 ✓ 180-09-~~31.5~~ 33.5
BS D	60-20-30	
D	240-30-03	180-09-33 ✓
BS R	240-20-16	
R	60-30-06	180-09-50 ✓ 180-09-41.5 ✓ 180-09-~~36.5~~ 37.54

Dist To	BS	FS
FT	2644.90 ✓	2669.85 ✓
M	806.167	813.771

DLC
RL

T Nik

T 50

10 Oct 96

50

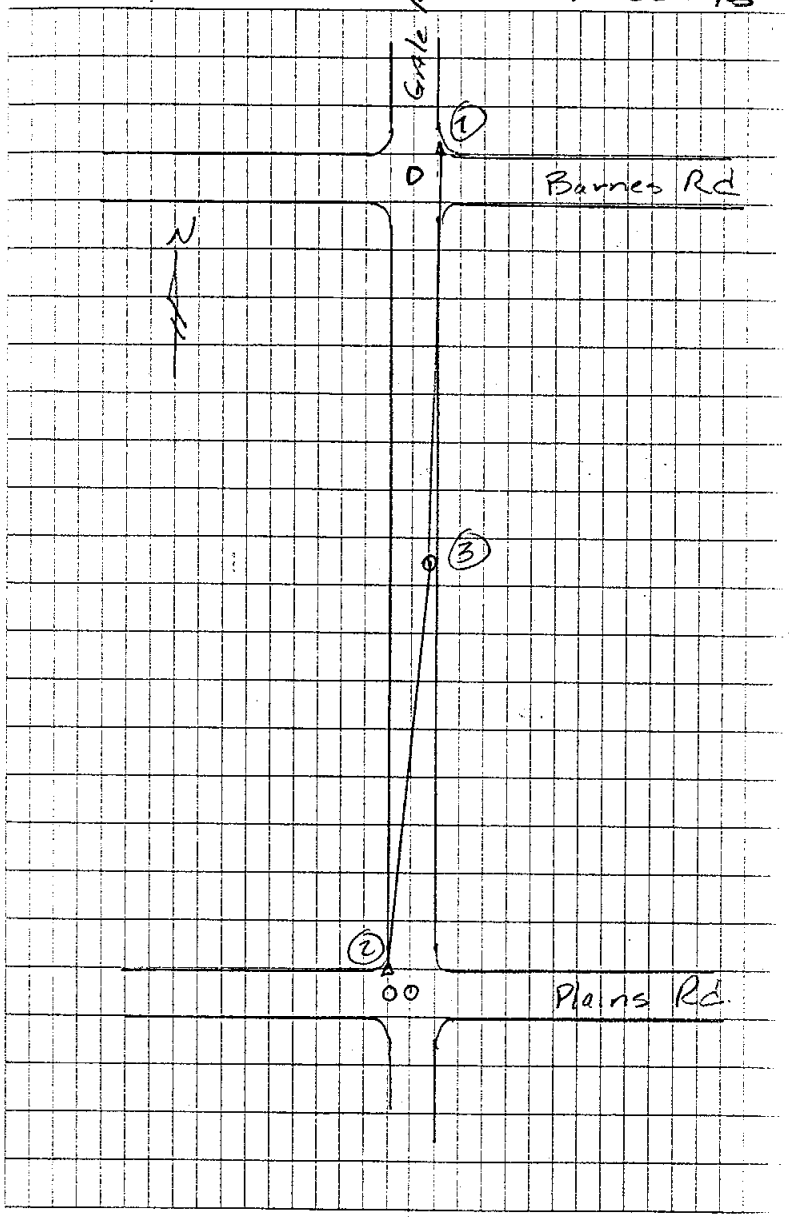

S1 AU1

Traverse

T	07	
BS	03	
FS1	AU1-S1-08 (C-11 T2N R2W SEE PG.	
FS2	AU1-S1-09 (R.P. Set 1/2" BSC 3' S. of S. Edge Barnes Rd. on	
BS D	000-00-20 { 1/8 Line Fence To N.	
1D	46-34-26	46-34-06 ✓
2D	88-11-~~05~~ 39	88-~~10~~ 11-~~55~~ 45 ✓
BS R	180-00-13	
1R	226-34-21	46-34-08 ✓ 46-31-07 ✓
2R	268-11-21	88-11-08 ✓ 88-11-13 ✓
BS D	60-20-30	
2D	148-~~30~~ 31-~~40~~ 20	88-~~10~~ 10-10 ✓
BS R	240-20-34	
2R	328-~~30-58~~ 31-14	88-~~10-24~~ 10-40 ✓ 88-10-45 88-10-59 ✓

DIST To	BS	FS1	FS2
FT	2669.85 ✓	16.54 ch	1339.02 ✓
M	813.773		408.134

DLC
RL

TNK

T50

10 Oct 96

S1

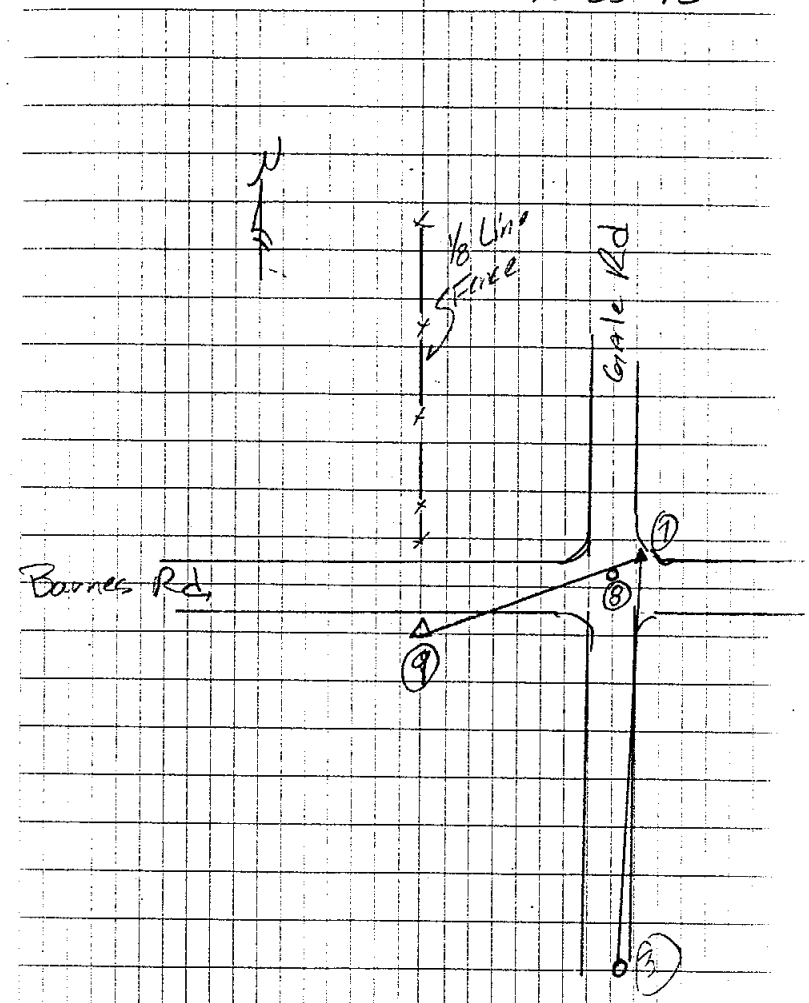

52 AU1 DLC RL TSO TNK 10 Oct 96 52

Traverse

T 09

BS 07

FS AU1-52-10 (R.P. Set 1/2" BSC 2' N. of N. Edge Barnes on E. Wall Line Red Barn TOS.

BSD 000-00-20 on Top of Hill

D 182-06-00 182-05-40

BSR 180-00-13

R 2-06-08 182-05-55 182-05-47.5

BSD 60-20-30

D 242-26-33 182-06-03

BSR 240-20-39

R 62-26-25 182-05-46 182-05-54.5

182-05-51

Dist To	BS	FS
FT	1339.02	1606.71
M	408.135	489.727

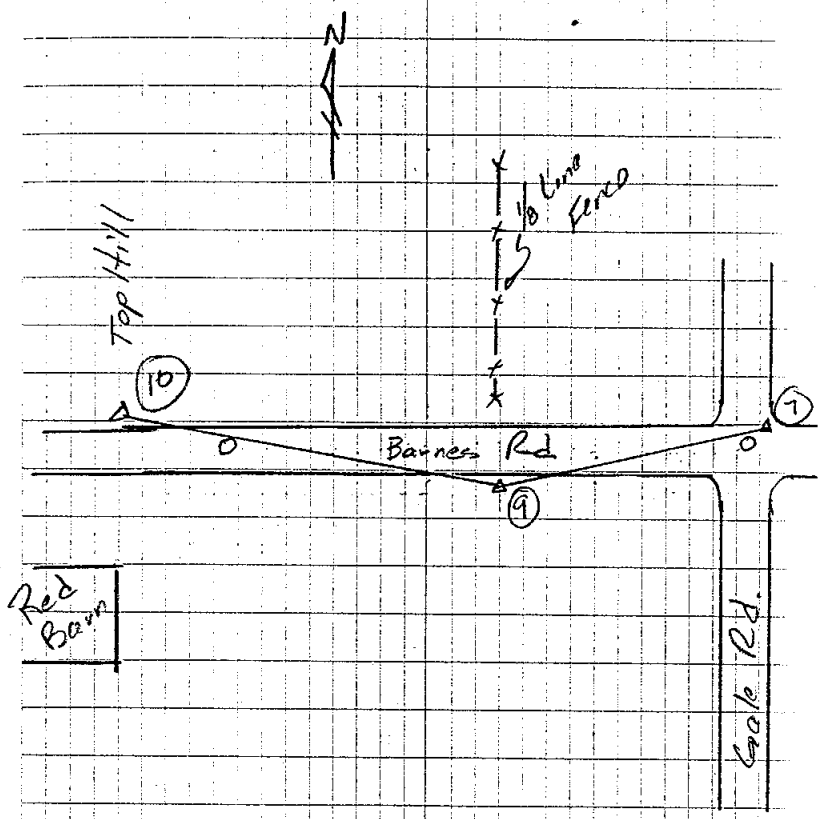

S3 AU1 DLC AL T N.L TSO 10 Oct 96 53

Traverse

T 10

BS 9

FS, AU1-53-11 (B-S 11 T 2N-R2W See pg.

FS2 AU1-53-12 (R.P. Set 1/2" BFC 3' W. of W. Edg Wav. 46' S. of ℄ Barnes To East

BS1 000-00-20

1D 1-21-29 1-21-09 ✓

2D 178-36-57 178-36-37 ✓

BSR 180-00-07

1R 181-21-19 1-21-12 ✓ 1-21-10.5

2R 358-37-03 178-36-~~59~~ 56 178-36-~~48~~ 46.5

BS D 60-20-30

D 238-57-17 178-36-47 ✓

BS R 240-20-17

58-57-15 178-~~37-02~~ 36 68 178-~~36-51.5~~ 52.5 46.5 ✓

178-36-51

Dist To	BS	FS1	FS2
Ft	1606.71 ✓	280.82 ✓	2484.14 ✓
M	489.726	85.595	757.168

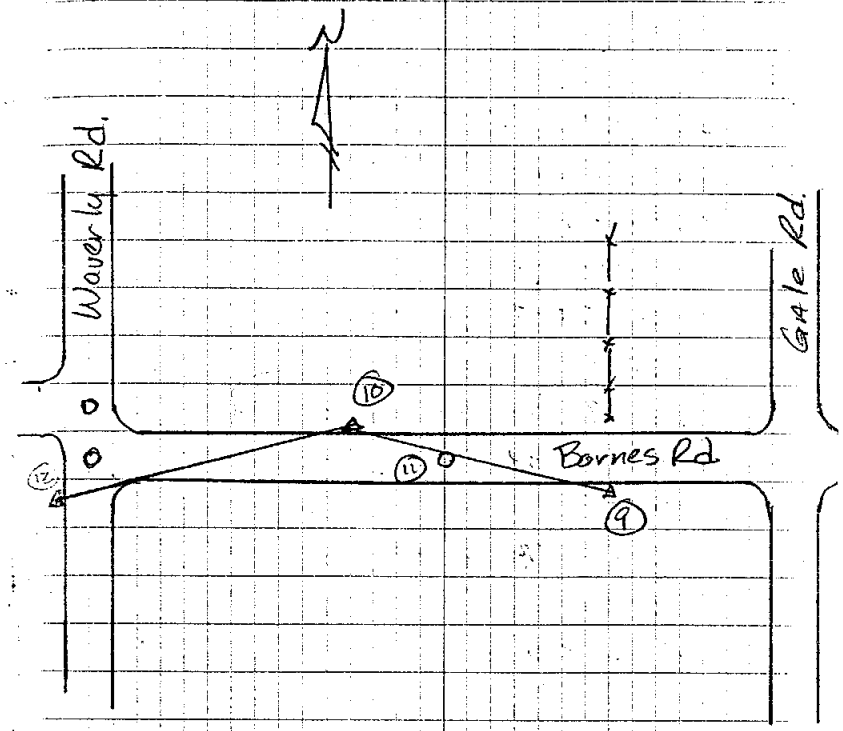

AU1

Traverse Sec 31 T2N, R2W & Sec. 6 T1N R2W

T	AU1-53-12
BS	AU1-52-10
FS1	AU1-54-13 (R.P. Set 1/2" B&C 3' E of E. Cor. Wor. on S. Wall Line Red Barn To E.
FS2	AU1-54-14 (M-11 T2N R3W See Pg. 42
FS3	AU1-54-15 (A-11 T2N R2W See pg 42
BSD	000-00-20
1D	89-15-42 89-15-22 ✓
2D	282-45-33 282-45-13 ✓
3D	318-17-32 318-17-12 ✓
BSR	180-00-24
1R	269-15-25 89-15-0 ✓ 89-15-11.5 ✓
2R	102-45-33 282-45-09 ✓ 282-45-11
3R	138-17-43 318-17-19 ✓ 318-17-15
BSD	60-20-30 8
1D	149-35-59 89-15-28 ✓
BSR	240-20-38
1R	329-35-38 89-15-00 ✓ 89-15-14.5 89-15-13 ✓

Dist To	BS ✓	FS1 ✓	FS2	FS3
Ft	2484.13	1316.94	77.12ch	21.30 ch.
M.	757.165	401.404		

DLC 750° 54

RL T N.L 15 Oct 96

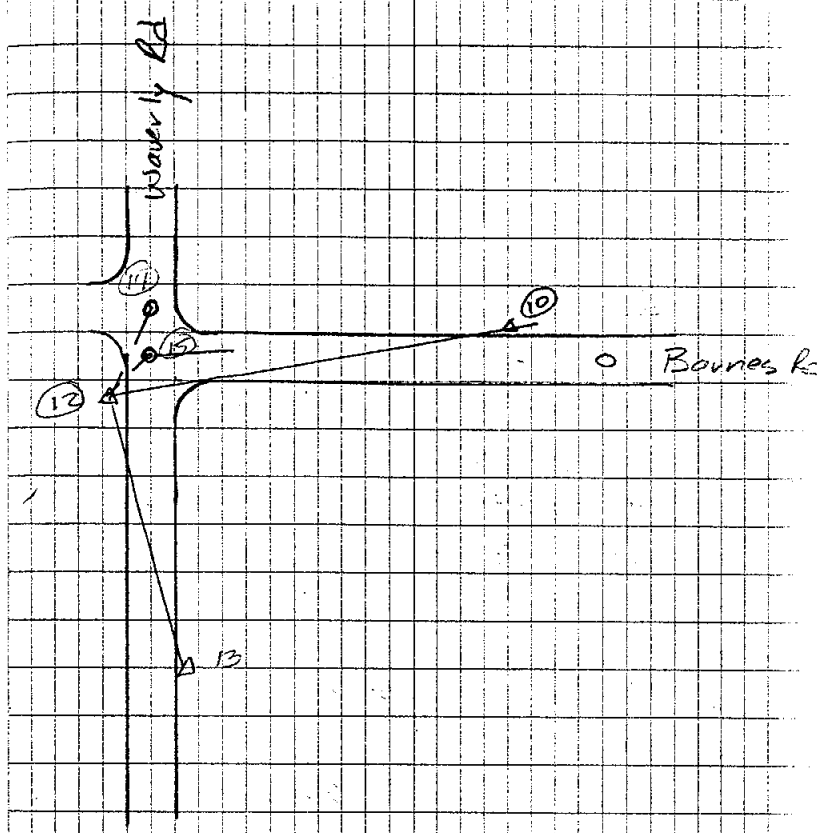

55 AU1

Trav.	Sec. 31 A	Sec 6 O		
T	13			
BS	12			
FS_1	AU1-55-16 (	A-13 T1N R2W, A-1 T1N, R2W see Pg		
FS_2	AU1-55-17 (	A-12 T2N R2W see Pg 43		
FS_3	AU1-55-18 (	A-12 T2N R3W see pg 43		
BS_D	000-00-20			
1D	~~182-04-28~~	181-35-13	181-34-53	
2D	182-03-38		182-03-18	
3D	182-04-28		182-04-08	
BSR	180-00-28			
1R	~~2~~	181-35-15	181-34-47	181-34-50
2R	2-03-27		182-02-59	182-03-08.5
3R	2-04-17		182-03-49	182-03-58.5
BS D	60-20-30			
1D	241-55-34	181-35-01		
BS R	240-20-42			
1R	61-55-17	181-34-35	181-34-49.5	181-34-50

Dist To	35	FS_1	FS_2	FS_3
FT	1316.94	3926.71	1296.04	1269.04
M	401.405	1196.864	395.034	386.805

DLC
JJL

10/21/96

55

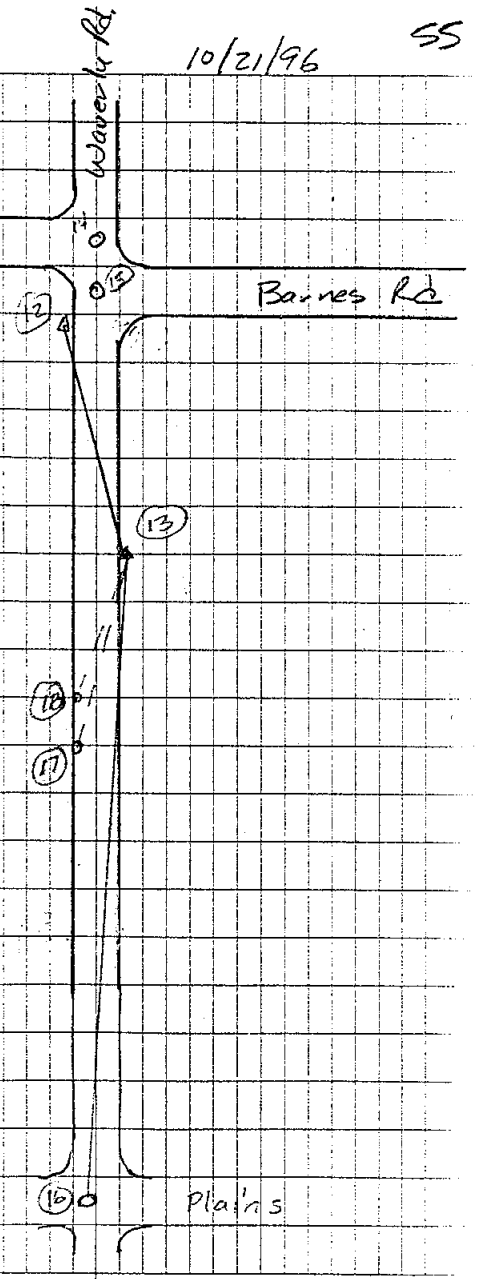

AU 1

Traverse Sec. 31 T2N, R2W Sec. 6 T1N, R2W

T	16	
BS	13	
FS	AU1 - 49 - 01	(Recov. 1/2" B&C
FS	AU1 - 56 - 19	(R.P. Set 1/2" B&C W. Edge Waverly on N. Wall Line Garage @ 2767 Waverly
BS	00 - 00 - 20	
L	87 - 56 - 43	89-56-23
R	180 - 00 - 11	179-59-51
BS L	180 - 00 - 12	
R	269 - 56 - 54	89-56-42 89-56-32
R	0 - 00 - 16	180-00-04 179-59-57
BS L	60 - 20 - 30	
L	150 - 17 - 05	89-56-34
L	240 - 20 - 25	179-59-55
BS R	240 - 20 - 23	
R	330 - 17 - 19	89-56-56 89-56-45 89-56-37
R	60 - 20 - 30	180-00-07 180-00-01 179-59-59

Dist To:	BS	FS.	FS 2
FT.	3926.74	2713.82	2384.16
M.	1196.874	827.173	726.692

DAC
SSL

T Nikon

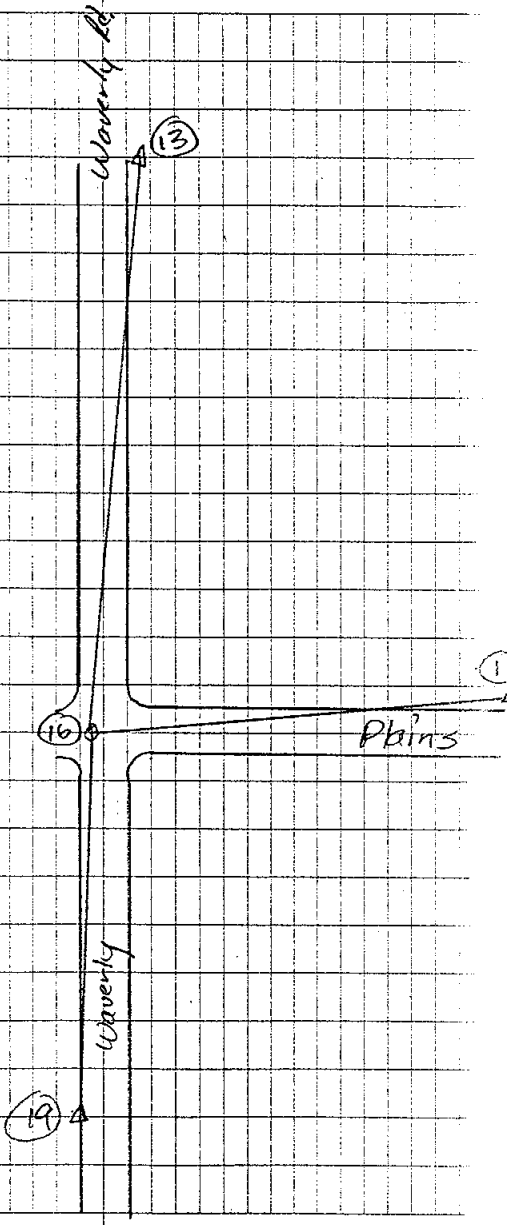

57 AU1

Traverse Sec. 31 T2N, R2W Sec. 6 T1N, R2W

T	19	
BS	16	
FS1	AU1 - 57 - 20	(M-2 Hamilton? Fd 1/2" B&C
FS2	AU1 - 57 - 21	(A-2 Onon.? Fd R.R Spk.
FS3	AU1 - 57 - 22	(P.R. on Top Stone?
FS4	AU1 - 57 - 23	(R.R. Set 1/2" B&C w. E dg Way. on 1/8 Line For Tab)
~~FS5~~	~~AU1 - 57 - 24~~	
BS0	00 - 00 - 20	
0	178 - 09 - 24 178-09-04	
0	178 - 11 - 23 178-11-03	
0	178 - 17 - 28 178-17-08	
0	180 - 13 - 30 180-13-10	
~~0~~		
BSR	180 - 00 - 07	
R	358 - 09 - 35. 178-09-28	178-09-16 L
R	358 - 11 - 26 178-11-19	178-11-11 L
R	358 - 17 - 37 178-17-30	178-17-19 L
R	00 - 13 - 39 180-13-32	180-13-21
BSL	60 - 20 - 30	
0	240 - 33 - 45 180-13-15	
BSR	240 - 20 - 20	
R	60 - 33 - 54 180-13-34	180-13-24.5 180-13-23 ✓

Dist To:	BS	FS1	FS2	FS3	FS4	
Ft.	2384.16	320.61	328.87	331.53	1664.89	
M.	726.694	97.722	100.241	101.051	507.459	

JLL
JJL

T N.L

T55°

20 Oct 91

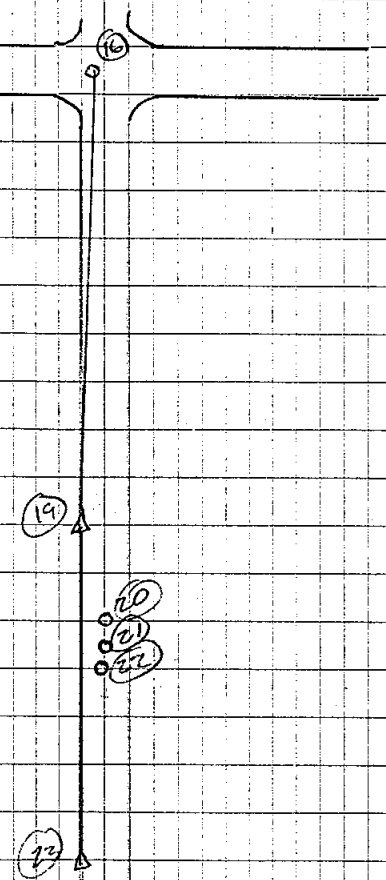

AU1

Traverse Sec. 31 T2N, R2W Sec. 6 T1N, R2W

T	23		
BS	19		
FS	AU1 - 58 - 24 (R.P. Set ½" B&C 3' W. of W. Edge Wau. Rd. on ℄ Dr. 2905)		
BS	00 - 00 - 20		
	179 - 48 - 31	179-48-11	
BS	180 - 00 - 11		
	359 - 48 - 33	179-48-22	179-48-16.5
BS	60 - 20 - 30		
	240 - 08 - 43	179-48-13	
BS	240 - 20 - 19		
	60 - 08 - 49	179-48-30	179-48-21.5
			179-48-19

Dist To:	BS	FS.
FT.	1664.93	670.11
m.	507.472	204.249

DHC T Nikon
JJL T. 55°

20 Oct. 96

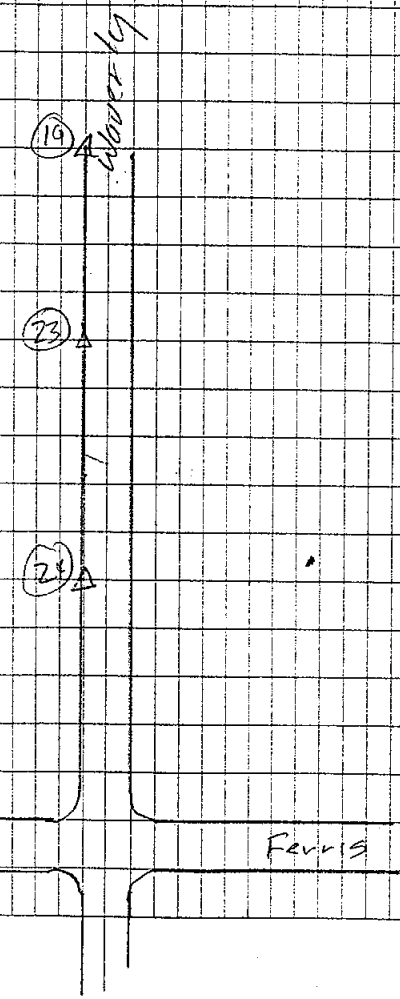

ALL

Traverse Sec. 31 T2N, R2W Sec. 6 T1N, R2W

T	24	
BS	23	
FS	ALL - 59 - 25	(R.P. Set 1/2 Pipe w/ Mag Nail in Top. 3' W. of W. E. of M. ~~Waverly Rd. on~~ & Ferris Rd. to E.)
BS ⊥	00 - 00 - 20	
⊥	179 - 31 - 35	179-31-15
BS ⊥	180 - 00 - 11	
⊥	259 - 31 - 41	179-31-30 179-31-225
BS ⊥	60 - 20 - 30	
⊥	239 - 51 - 47	179-31-17
BS ⊥	240 - 20 - 21	
⊥	59 - 51 - 56	179-31-34 179-31-25.5
		179-31-24 ✓

Dist To:	BS	FS.
FT.	670.10 ✓	661.41 ✓
M.	204.247	201.597

DKC
SSM

T Nikon
T. 52°

20 Oct. 96

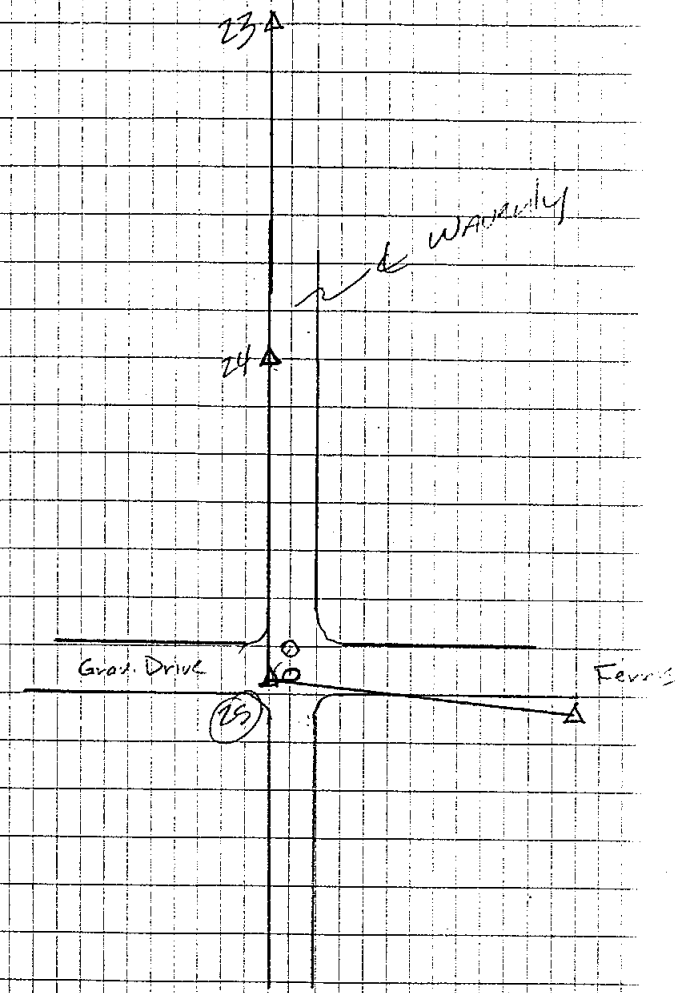

AU1

Traverse	Sec. 31 T2N, R2W	Sec. 6 T1N, R2W
T	25	
BS	24	
FS	AU1 - 60 - 26	(MA-3 ~~Gavin~~ Hawn. 5/8" Remov. B&C
FS	AU1 - 60 - 27	(MA-3 ~~Hawn~~ Gavin 5/8" Remov. B&C
FS	AU1 - 60 - 28	(Set 1/2" B&C 3' S. E.o.M Ferris Rd. on North/South Fence Line.
BS D	00 - 00 - 20	
D	35 - 44 - 28 35-44-08	
D	68 - 24 - 17 68-23-57	
D	90 - 39 - 59 90-39-39	
BS R	180 - 00 - 11	
R	215 - 44 - 51 35-44-40 35-44-24	
R	248 - 24 - 09 68-23-58 68-23-57	
R	270 - 39 - 49 90-39-38 90-39-38.5	
BS D	60 - 20 - 30	
D	151 - 00 - 17 90-39-47	
BS R	240 - 20 - 28	
R	331 - 00 - 05 90-39-37 90-39-42	
		90-39-40 ✓

Dist To:	BS	FS_1	FS_2	FS_3
Ft.	661.41 ✓	28.60	18.00	1476.43 ✓
m.	201.599			450.~~07~~ 017 DLC

DLC
SSL

π Nikon
T. 52°

20 Oct. 96

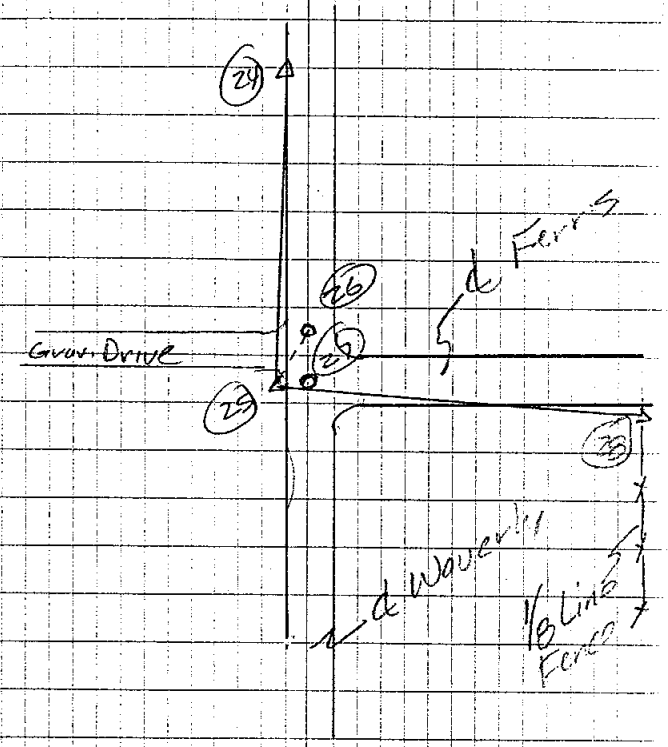

AU1

π		28	
BS		25	
FS	AU1 -61-	29	(Set Boat spike on N. Edge Ferris Rd 29' E. of White Pole Barn 6227 E. Wallkine)
BS D	00 - 00 - 20		
D	178 - 54 - 54	178-54-34	
BS R	180 - 00 - 04		
R	358 - 55 - 01	178-54-57	178-54-55
BS C	60 - 20 - 30		
C	239 - 14 - 59	178-54-29	
BS R	240 - 20 - 20		
R	59 - 15 - 05	178-54-45	178-54-37
			178-54-41

Dist To:	BS	FS
FT.	1476.43	1579.62
M.	450.017	481.469

DAC 53L π Nikon T. 52°

20 Oct. 96

9396

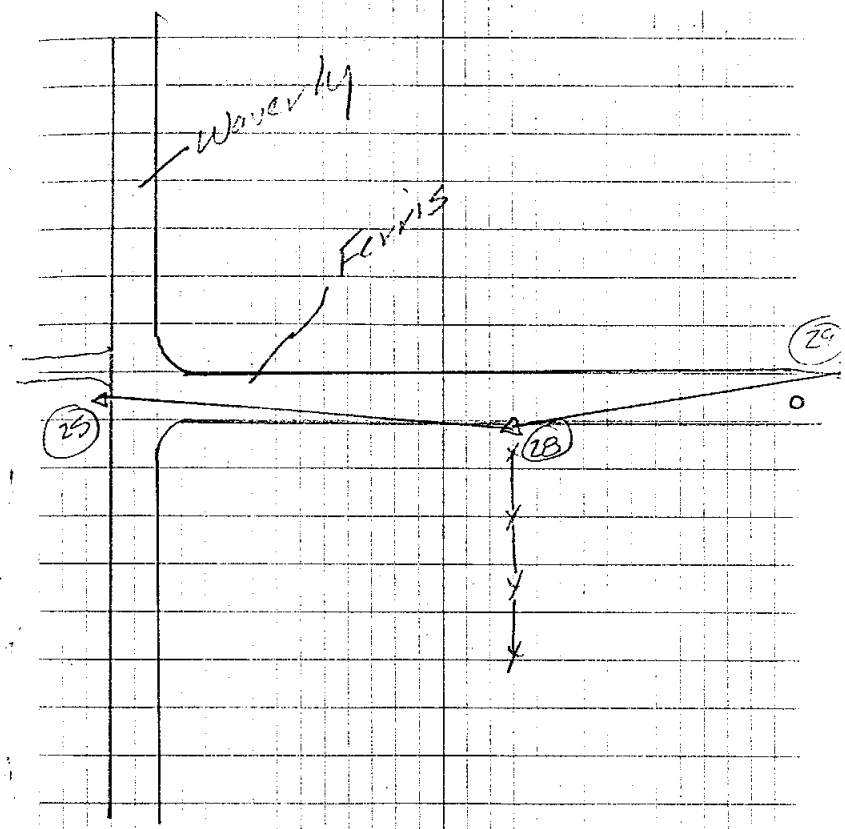

AW1

T		29	
BS		28	
FS	AW1 - 62 -	30	(B-3 Orch. Twp
FS	AW1 - 62 -	31	(Set Mag Nail on E Gale Rd 13' South of C-3 Orch. Twp.
BS D	00 - 00 - 20		
D	358 - 51 - 42	358-51-22	
D	181 - 22 - 46	181-22-26	
BS R	180 - 00 - 24		
R	178 - 51 - 37	358-51-13	358-51-17.5 ✓
R	01 - 22 - 33	181-22-~~29~~ 09	181-22-17.5 ✓
BS D	60 - 20 - 30		
D	241 - 42 - 58	181-22-28	
BS R	240 - 20 - 35		
R	61 - 42 - 49	181-22-14	181-22-21 ✓
			181-22-19 ✓

Dist To:	BS	FS1	FS2
Ft.	1579.62 ✓	258.50 ✓	2400.26 ✓
M.	481.469	78.792	731.601

Dhc T Nikon
Temp. 60°

20 of 96

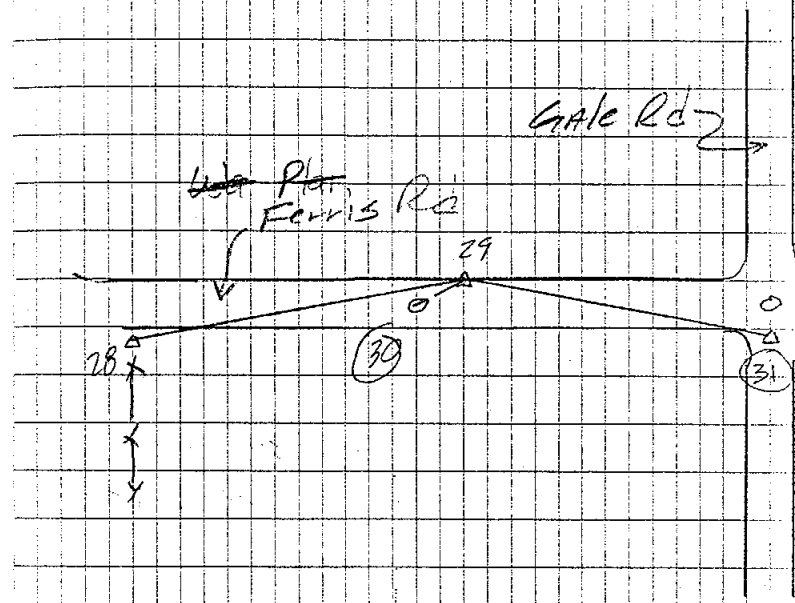

63 AU1

T		31	
BS		29	
FS	AU1 - 63 - 32		C-3
FS	AU1 - ~~63~~ 49 - ~~32~~ 00		C-2
BS	00 - 00 - 20		
D	85 - 19 - 45	85-19-25	
D	88 - 52 - 34	~~88-52-14~~	
BS R	180 - 00 - 08		
R	265 - 18 - 50	85-18-42	85-19-03.5
D	268 - 52 - 41	88-52-33	88-52-23.5
BS R	60 - 20 - 30		
D	149 - 12 - 47	88-52-17	
BS R	240 - 20 - 18		
R	329 - 12 - 56	88-52-38	88-52-27.5
			88-52-25.5

Dist To:	BS	FS,	FS,
FT.	2400.26	13.13	2677.18
M.	731.601		816.007

Dir T. Dia
Temp 60°

20 oct. 96

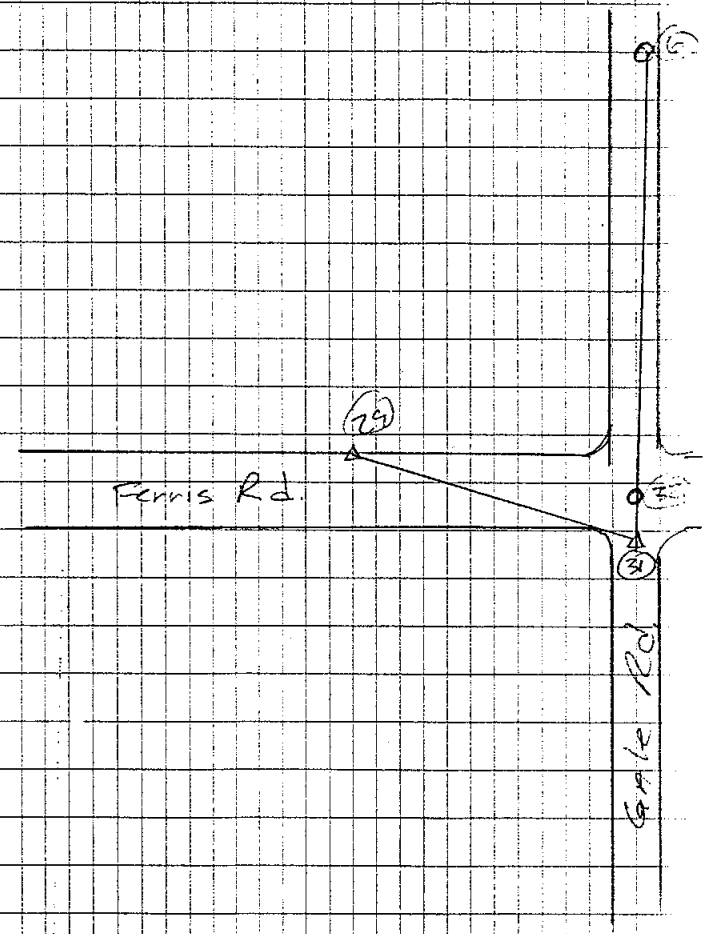

AW1

T	06		
BS	31		
FS	AW1 - 49 - 02		
BS D	00 - 00 - 20		
D	179 - 33 - 29	179-33-09	
BS R	180 - 00 - 14		
R	359 - 33 - 33	179-33-19	179-33-14
BS D	60 - 20 - 30		
D	239 - 53 - 39	179-33-09	
BS R	240 - 20 - 23		
R	59 - 53 - 44	179-33-21	179-33-15
			179-33-14.5

Dist To:	BS	FS
Ft.	2677.19	2691.42
m.	816.009	820.346

DAC T Nikon
SSA Temp. 65°

20 OCT. 96

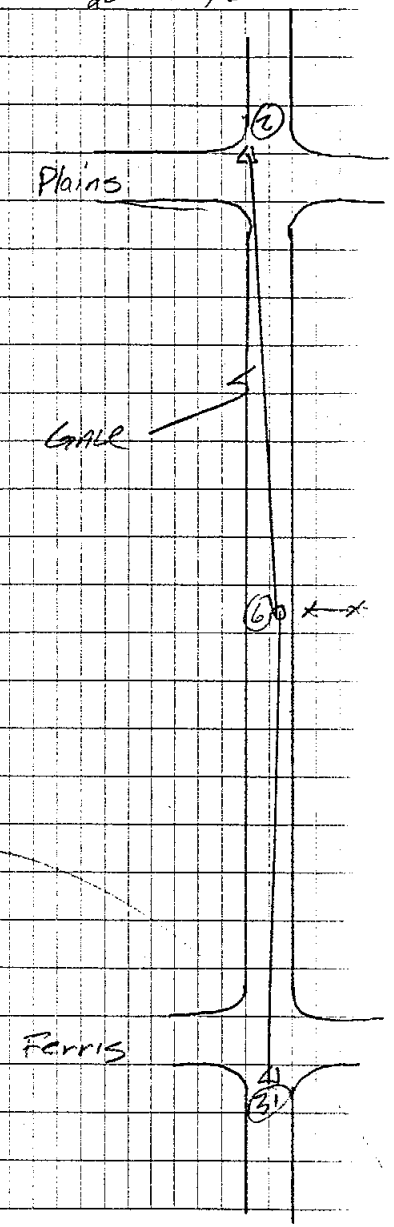

65 Ful

T	01		
BS	16		
FS	02		
BS D	00 - 00 - 20		
D	180 - 26 - 27	180-26-07	
BS R	180 - 00-28		
R	00 - 26 - 19	180-25-51	180-25-59
BS D	60 - 20 - 30		
D	240-46 - 28	180-25-58	
BS R	240 - 20 - 28		
R	60 - 46 - 26	180-25-58	180-25-58
			180-25-585 ✓

Line To:	BS	FS.
FT.	2713.78 ✓	2660.96 ✓
M.	827.158	811.063

DAC
JJL

T Nikon
Temp. 63°

20 OCT 96

65

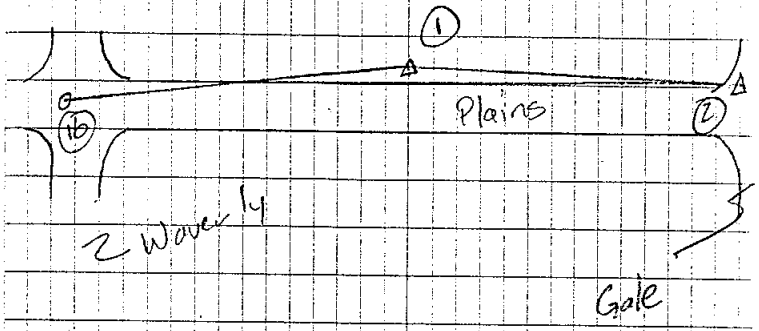

66 AU1

T		01		
BS		02		
FS	AU1-66-33	B-13? Fd 1/2" B&C IN Mon Box 2841U		
FS	AU1-66-34	B-1? Fd 1/2" B&C? in Mon Box		
FS	AU1-66-35	Fd Cut Stone		
FS	AU1-66-36	Fd ~~1/2 pipe~~ "T" Iron? Stephens Eng. Cap.		
BS D	00-00-20			
D	44-06-28	44-06-08		
D	133-39-34	133-39-14		
D	88-16-38	88-16-18		
D	88-35-50	88-35-22		
BS R	180-00-04			
R	224-06-20	44-06-16	44-06-12	
R	313-40-18	133-40-14	133-39-44	
R	268-16-42	88-16-38	88-16-28	
R	268-35-52	88-35-48	88-35-35	
BS D	60-20-30			
D	148-36-43	88-16-13		
D	148-55-58	88-35-28		
BS R	240-20-18			
R	328-36-58	88-16-40	88-16-26.5	88-16-22
R	328-56-12	88-35-45	88-35-36.5	88-35-36

Dist To:	FS_1	FS_2	FS_3	FS_4
Ft.	20.13	19.56	2713.24	2712.73
m.			826.997	826.842

DHL ⊼ Nikon
JJL Temp. 60°

66

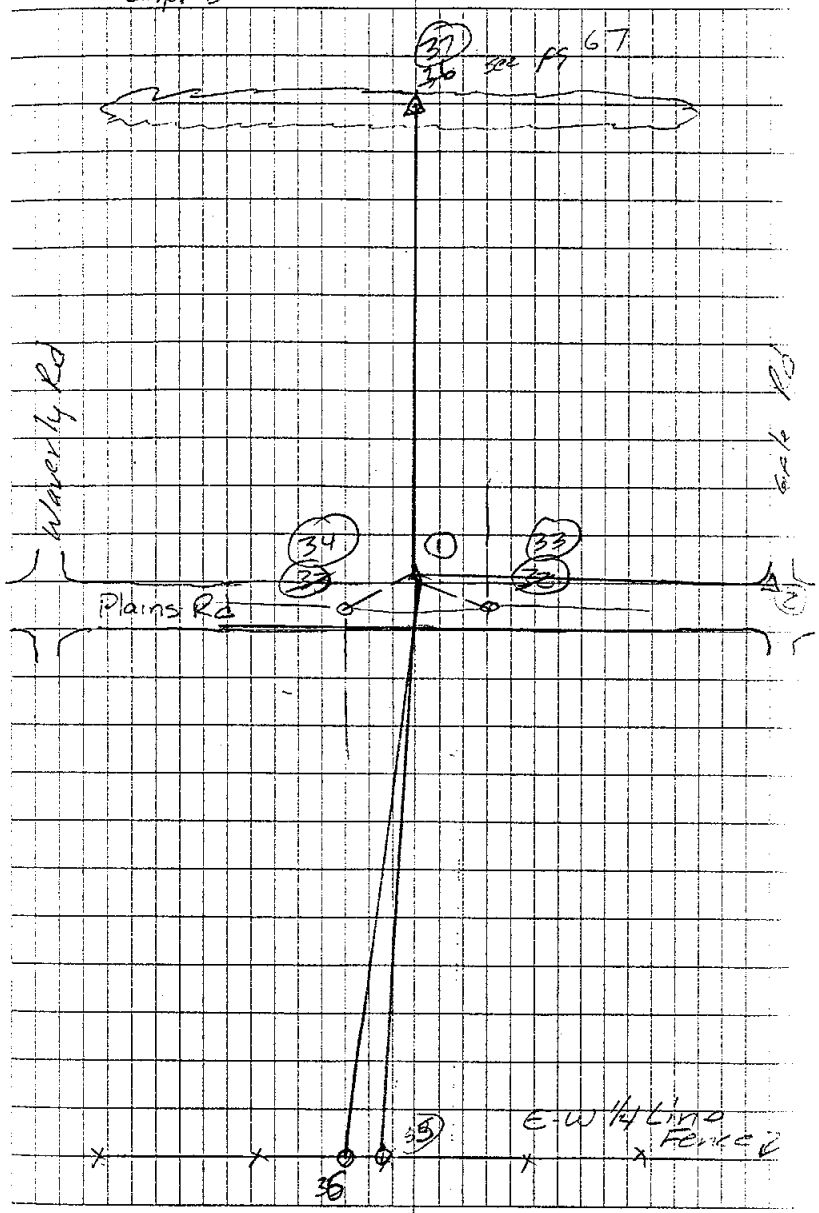

65 AU1

01

02

FS 01 - 67 - 37 (Set 8" Spike in East/West Stone Row.)

BS D 00 - 00 - 20

D 270 - 18 - 43 270-18-13

BS R 180 - 00 - 12

R 90 - 18 - 36 270-18-24 270-18-185

BS D 60 - 20 - 30

D 330 - 38 - 54 270-18-24

BS R 240 - 20 - 18

R 150 - 38 - 44 270-18-26 270-18-25

270-18-22

Dist To: FS.

Ft. 2623.80

M. 799.735

DHC X Nikon
JSL

Temp. 55°

20 OCT. 96

65