INGHAM COUNTY-ONONDAGA TWP.

LAND CORNER RECORDATION CERTIFICATE

FILING REQUIREMENT OF ACT 74, MICH. P.A.1970

LIBER 4 10 344

FOR CORNERS OF—: LOCATED IN—:

CORNER CODE NUMBER

1. PUBLIC LAND SURVEY ____ T. 1 N. X., R. 2 X. W. — K-3
2. PROPERTY CONTROLLING IN SECTION ____ , T. ____ N. S., R. ____ E. W.
3. MISCELLANEOUS PROPERTY IN SECTION ____ , T. ____ N. S., R. ____ E. W.
4. LOT NO. ____ , RECORDED PLAT ____
5. PRIVATE CLAIMS ____

FILED

SEP 13 10 33 AM '78

REGISTER OF DEEDS

Paula Johnson

INGHAM COUNTY, MICH.

REGISTER OF DEEDS STAMP AND FILING NUMBER

I, Ronnie M. Lester, do hereby certify that under requirements of P.A. 74, Michigan P.A. of 1970, the corner points mentioned in lines 1 and 2 above were, in a field survey on June 5, 1978, established, re-established, monumented, re-monumented, recovered or restored as expressed below and in conformance with regulations and rules therefore as required in the current manual of survey instructions of the United States Department of the Interior, Bureau of Land Management or by a decree of a court of law. Furthermore, that the corner points mentioned in lines 3, 4 and 5 above were, in a field survey on ____, found, recovered, restored as expressed below and in conformance with the rules of the Michigan State Board of Registration for Land Surveyors or, by a Decree of a Court of law:

A. Description of original monument and accessories and/or subsequent restoration.
K-3

Post set for corner in original government survey by Harvey Parke between Oct., 1825-Jan., 1826.
Corner referred to in subsequent surveys by A. Jackson, County Surveyor, surveys dated Nov., 1844 (v.1, p.26), and March, 1854 (v.2, p.191).
Corner re-established with an iron post and tile by W.A. Rowe, County Surveyor, March, 1896 (v.3, p.236).

B. Description of corner evidence found and/or method applied in restoring or re-establishing corner:
K-3

Excavated hole 7.5' x 7.5' to an average depth of 2' at the intersection of the centerlines of Edgar and Annis Roads. Found ½" x 8" t-bar bolt in between logs used for corduroy road, 2' below surface of road. Found broken tile around and over bar. Bar found ± 2' south of centerline of Annis Road east and old fence line west, and ± 2.5' west of centerline of Edgar Road north and south. Accepted bar as corner called for by W.A. Rowe, March 1896.
Excavation conducted by Ingham County Survey and Remonumentation Project crew.

C. Description of monument for corner and accessories established to perpetuate locating the position of the corner:
K-3

Southwest Corner, Section 1, T1N-R2W
Set 4" x 36" concrete monument with ½" x 38" rerod with cap #18998, and concrete collar with cover, at location of t-bar bolt described above:
Nail & tag, #18998, south side 10" Elm, ENE, 114.72'
Nail & tag, #18998, north side 12" Fence Post, NW, 37.87'
Punched hole in centerline of top of north end of Culvert, ENE, 43.17'
Punched hole in centerline of top of south end of Culvert, ESE, 42.30'

SIGNED BY Ronnie M. Lester DATE 9/11/78

SURVEYOR'S MICHIGAN REGISTRATION NO. 18998

XXXXXXXXXXXXXXXXXXXXXXXXXXXXXXXXXXXXXXXXXXXX

APPROVED AND SIGNED BY ____ CHIEF OF SURVEY PARTY DATE ____
MICHIGAN REGISTERED LAND SURVEYOR 9.11.78 DATE ____
Director, Ingham County Survey and Remonumentation Project

SURVEYOR'S MICHIGAN REGISTRATION NO. 17624

STATE OF MICHIGAN — GARY D. LESTER — LAND SURVEYOR — 17624 — REGISTERED LAND SURVEYOR

STATE OF MICHIGAN — RONNIE M. LESTER — LAND SURVEYOR — No. 18998 — REGISTERED LAND SURVEYOR

1338

FORM APPROVED BY MICHIGAN STATE BOARD OF REGISTRATION, JAN. 28, 1971
REVISED MAY 14, 1975

MAY PLACE SKETCH ON BACK OR ATTACHED SHEET

INGHAM COUNTY - ONONDAGA TWP.

LAND CORNER RECORDATION CERTIFICATE

FILING REQUIREMENT OF ACT 74, MICH. P.A.1970

LIBER 4 M 342

FILED

Sep 13 10 32 AM '78

REGISTER OF DEEDS

Paula Johnson

INGHAM COUNTY, MICH.

REGISTER OF DEEDS STAMP AND FILING NUMBER

FOR CORNERS OF—:	LOCATED IN—:	CORNER CODE NUMBER
1. PUBLIC LAND SURVEY	T. 1 N. ~~S.~~, R. 2 E. ~~W.~~	M-3
2. PROPERTY CONTROLLING IN SECTION	T. N. S., R. E. W.	
3. MISCELLANEOUS PROPERTY IN SECTION ,	T. N. S., R. E. W.	
4. LOT NO. , RECORDED PLAT		
5. PRIVATE CLAIMS		

I, Ronnie M. Lester, do hereby certify that under requirements of P.A. 74, Michigan P.A. of 1970, the corner points mentioned in lines 1 and 2 above were, in a field survey on June 5, 19 78, established, re-established, monumented, re-monumented, recovered or restored as expressed below and in conformance with regulations and rules therefore as required in the current manual of survey instructions of the United States Department of the Interior, Bureau of Land Management or by a decree of a court of law. Furthermore, that the corner points mentioned in lines 3, 4 and 5 above were, in a field survey on , 19 , found, recovered, restored, established or re-established as expressed below and in conformance with the rules of the Michigan State Board of Registration for Land Surveyors or, by a Decree of a Court of law:

A. Description of original monument and accessories and/or subsequent restoration:
M-3

Post set by Harvey Parke in original government survey, Oct., 1825 to Jan., 1826. Corner referred to in subsequent surveys by A. Jackson, County Surveyor, Nov. 27, 1844 (v.1, p.26) and Wm. Rayner, County Surveyor, in survey dated April 17, 1868. Corner identified as post by A.P. Drake, County Surveyor, in survey dated April 2, 1879 (v.3, p.145).
Old post found and long white stone, Oak post and crockery set by W.A. Rowe, County Surveyor, in survey dated April 25, 1898.

Description of corner evidence found and/or method applied in restoring or re-establishing corner:
Excavated hole 10.45' x 5.9' to an average depth of 3.1', south of centerline of Annis Road, on extended fence line north and field separation south. Found T-bar at road surface, on fence line north and field separation south, + 8.5' south of centerline. Found 1.5' x 0.9' granite stone surrounded by 5 stones and 10 pieces of white china, 3' below surface in brown clay, ± 7.5' south of centerline of Annis Road on fence line north and field separation south. Measured 16.87' to A-3, Leslie Twp., T1N-R1W, in close accord with G.L.O. falling distance recorded as 17.82'. Measured west + 2635' in close accord with G.L.O. Accepted granite stone as corner described by W.A. Rowe in survey dated 1898.
Excavation conducted by Ingham County Survey and Remonumentation Project crew.

Description of monument for corner and accessories established to perpetuate locating the position of the corner:
M-3
Southeast Corner, Section 1, T1N-R2W
Set 4" x 36" concrete monument with ½" x 38" rerod with cap #18998, and concrete collar with cover at location of granite stone described above:
Nail & tag, #18998, 12" Hickory, SW, 66.40'
Center of top bolt, west side of northwest leg of Tower, SSE, 26.64'
Center of top bolt, north side of northeast leg of Tower, 6' above ground, SE, 34.72'
Top center of Telephone Cable Box, NW, 43.65'
½" rerod in 4" x 36" concrete monument with cap #18998, A-3, T1N-R1W, North 16.87' (G.L.O. falling distance recorded as 17.82')

SIGNED BY Ronnie M. Lester DATE 9/11/78

SURVEYOR'S MICHIGAN REGISTRATION NO. 18998

STATE OF MICHIGAN (SEAL) RONNIE M. LESTER LAND SURVEYOR No. 18998 REGISTERED LAND SURVEYOR

SIGNED BY CHIEF OF SURVEY PARTY DATE

APPROVED AND SIGNED BY Gary D. Lester MICHIGAN REGISTERED LAND SURVEYOR 9-11-78 DATE

Director, Ingham County Survey and Remonumentation Project

GARY D. LESTER LAND SURVEYOR No. 17624

SURVEYOR'S MICHIGAN REGISTRATION NO. 17624

1336

FORM APPROVED BY MICHIGAN STATE BOARD OF REGISTRATION, JAN. 28, 1971
REVISED MAY 14, 1975

MAY PLACE SKETCH ON BACK OR ATTACHED SHEET

LIBER 4 PG 978

CERTIFICATE OF SURVEY

LEGAL DESCRIPTION: That part of the E 1/2 of the SE 1/4 of Section 11, T1N, R2W, Onondaga Township, Ingham County, Michigan, described as: Beginning on the South line of Section 11, T1N, R2W, at a point 390.00 feet West of the SE corner of Section 11, T1N, R2W; thence continuing West, 925.48 feet along said South line of Section 11 to the Southwest corner of the East 1/2 of the SE 1/4 of Section 11, T1N, R2W; thence N00°42'28"W, 687.67 feet along the West line of the East 1/2 of the SE 1/4 of Section 11; thence East, 604.24 feet to the East line of the Mobil Oil Corporation right of way (as occupied): thence S01°35'00"E, 357.78 feet along said East right of way line; thence East, 316.00 feet: thence S00°40'05"E, 330.00 feet to the point of beginning. Contains 12.00 acres.

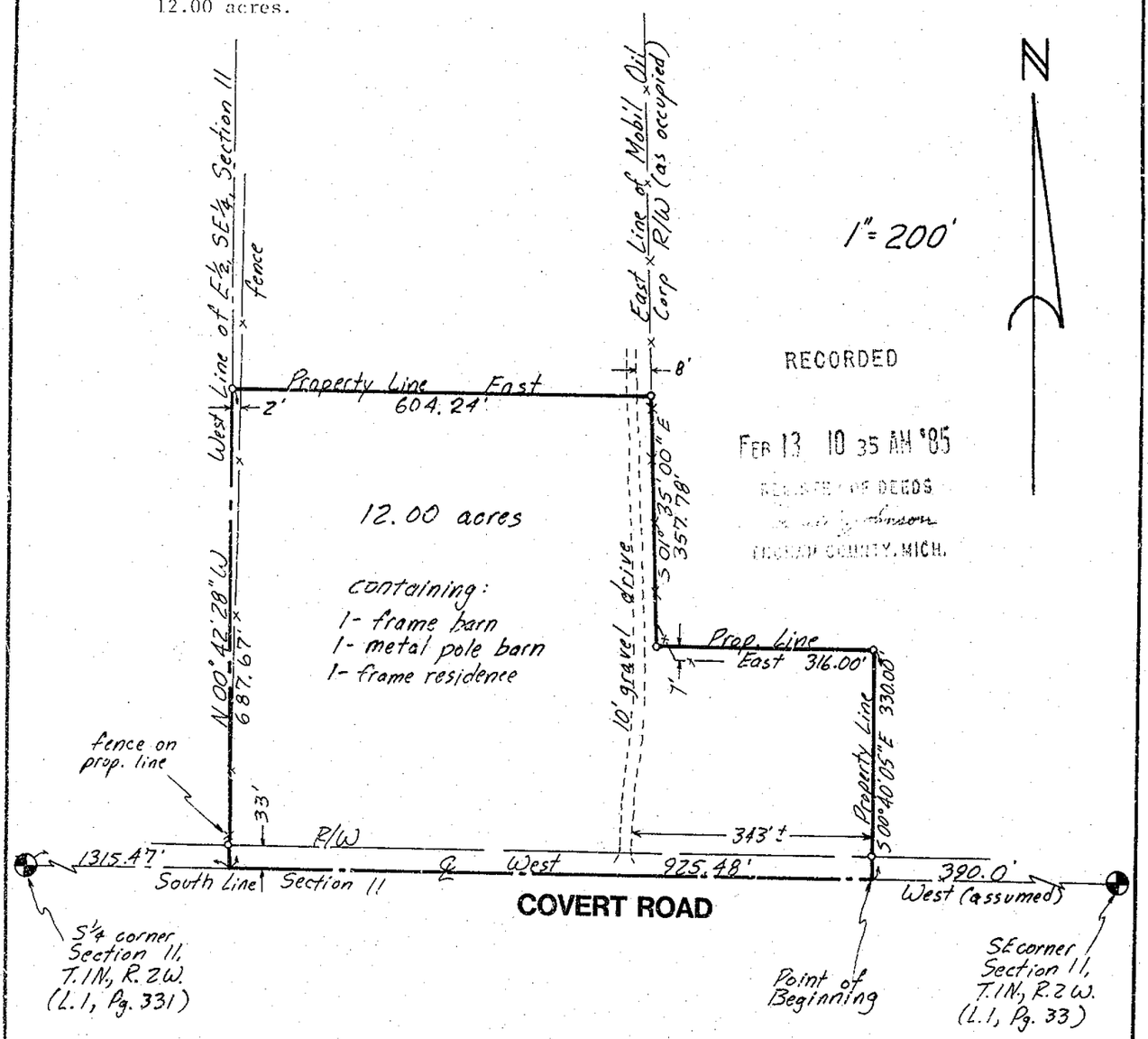

We hereby certify that we have surveyed the property herein described, and that there are no visible encroachments upon the above described property, except as shown hereon.

We further certify that we have fully complied with the requirements of Section 3, Public Act 132 of 1970, and that the ratio of error of closure of this survey is no greater than 1/5000.

Fred N. White

Fred N. White, P.E. & R.L.S.

LEGEND

- ○ Set Iron
- ● Found Iron
- —×—×— Fence Line
- R Recorded Distance
- M Measured Distance
- D Deeded Distance

2850

FOR

United Farm Real Estates
925 E. Kalamazoo
Lansing, Michigan

FRED WHITE ENGINEERING COMPANY, INC.
2300 NORTH GRAND RIVER AVENUE
LANSING, MICHIGAN - 48906 PH: 321-7111

FIELD	F.S.	DATE	October 31, 1984
DRAWN	J.T.	SURVEY NO.	844567
CHECKED	F.N.W.	SHEET 1 OF 1	

STATE OF MICHIGAN
FRED N. WHITE
LAND SURVEYOR
No. 12034
REGISTERED LAND SURVEYOR

5 MAY 83

LIBER 4 PG 709

RECORDED

MAY 3 8 27 AM '83

REGISTER OF DEEDS

Paula Johnson

INGHAM COUNTY, MICH.

RECORDING SPACE

CERTIFICATE OF SURVEY

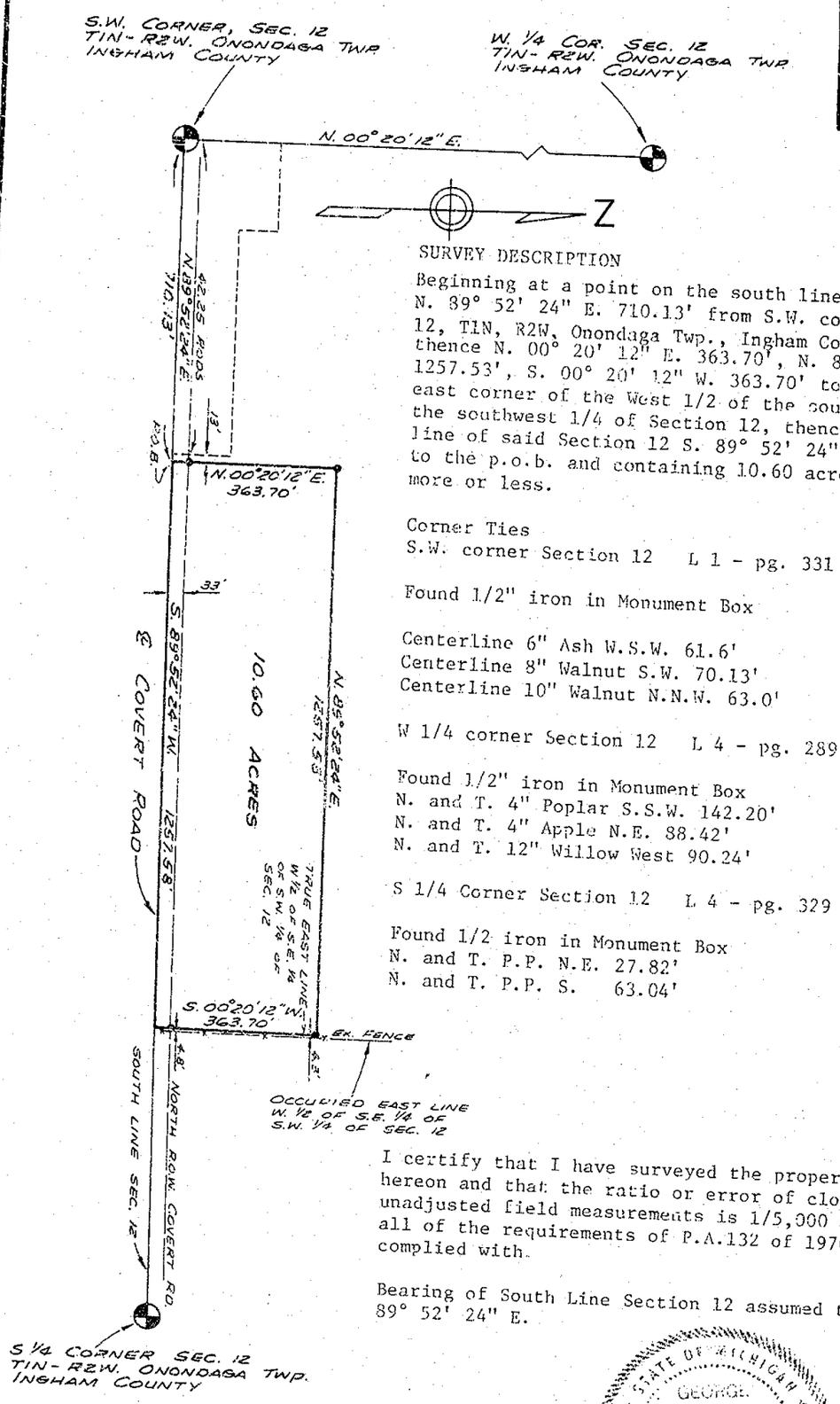

SURVEY DESCRIPTION

Beginning at a point on the south line of Section N. 89° 52' 24" E. 710.13' from S.W. corner of Section 12, T1N, R2W, Onondaga Twp., Ingham County, Michigan, thence N. 00° 20' 12" E. 363.70', N. 89° 52' 24" E. 1257.53', S. 00° 20' 12" W. 363.70' to the south east corner of the West 1/2 of the southeast 1/4 of the southwest 1/4 of Section 12, thence along the south line of said Section 12 S. 89° 52' 24" W. 1257.58' to the p.o.b. and containing 10.60 acres of land more or less.

Corner Ties
S.W. corner Section 12 L 1 - pg. 331

Found 1/2" iron in Monument Box

Centerline 6" Ash W.S.W. 61.6'
Centerline 8" Walnut S.W. 70.13'
Centerline 10" Walnut N.N.W. 63.0'

W 1/4 corner Section 12 L 4 - pg. 289

Found 1/2" iron in Monument Box
N. and T. 4" Poplar S.S.W. 142.20'
N. and T. 4" Apple N.E. 88.42'
N. and T. 12" Willow West 90.24'

S 1/4 Corner Section 12 L 4 - pg. 329

Found 1/2 iron in Monument Box
N. and T. P.P. N.E. 27.82'
N. and T. P.P. S. 63.04'

I certify that I have surveyed the property described hereon and that the ratio or error of closure on the unadjusted field measurements is 1/5,000 and that all of the requirements of P.A.132 of 1970 have been complied with.

Bearing of South Line Section 12 assumed to bear N 89° 52' 24" E.

STATE OF MICHIGAN
GEORGE M. YOUNG
LAND SURVEYOR
No. 17640
REGISTERED SURVEYOR

WOLVERINE ENGINEERS AND SURVEYORS, INC.

George M. Young

George M. Young, F.L.S. # 17640

LEGEND

ALL DIMENSIONS ARE IN FEET AND DECIMALS THEREOF
SECTION LINE
DESCRIBED BOUNDARY
IRON SET & CAPPED
IRON FOUND
EX. FENCE LINE

2680

WOLVERINE ENGINEERS & SURVEYORS, INC.
ENGINEERS SURVEYORS
MASON, MICHIGAN

SURVEY FOR	JAMES BLAUWELT		
FIELD SURVEY	S.L.A.-J/EI	SCALE	1"=300'
DRAWN BY	S.L.A.	DATE	March 3 1983

LAND CORNER RECORDATION CERTIFICATE

FILING REQUIREMENT OF ACT 74, MICH. P.A.1970

LIBER 1 PG 331

FOR CORNERS OF—:	LOCATED IN—:	CORNER CODE NUMBER
1. PUBLIC LAND SURVEY Sec. 11	T. 1 N. ~~S.~~, R. 2 ~~E.~~ W.	J-5 K-5
2. PROPERTY CONTROLLING IN SECTION ____	T. ____ N. S., R. ____ E. W.	
3. MISCELLANEOUS PROPERTY IN SECTION ____	T. ____ N. S., R. ____ E. W.	
4. LOT NO. ____ , RECORDED PLAT ____		
5. PRIVATE CLAIMS ____		

FILED.

DEC 16 2 36 PM '71

REGISTER OF DEEDS
Mia Bell Humphrey
INGHAM COUNTY, MICH.

REGISTER OF DEEDS STAMP AND FILING NUMBER

I, Laverne J. Hendryx do hereby certify that under requirements of P.A. 74, Michigan P.A. of 1970, the corner points mentioned in lines 1 and 2 above (identified with circles on index code diagram—over) were, in a field survey on Sept. 24 1971, established, re-established, monumented, re-monumented, recovered or restored as expressed below and in conformance with regulations and rules therefore as required in the current manual of survey instructions of the United States Department of the Interior, Bureau of Land Management or by a decree of a court of law. Furthermore, that the corner points mentioned in lines 3, 4 and 5 above were, in a field survey on ____ 19__, found, recovered, restored, established or re-established as expressed below and in conformance with the rules of the Michigan State Board of Registration for Land Surveyors or, by a Decree of a Court of law:

A. Description of original monument and accessories and/or subsequent restoration:

K-5 SE Cor. Sec. 11, T1N, R2W
20" Walnut W SW 61.6'
Center of trees 6" Ash SW 70.13
8" Walnut SE 59.3
10" Walnut NNW 63.0
found blue stone from old witnesses
Set #5 Reinf. bar

B. Description of corner evidence found and/or method applied in restoring or re-establishing corner:

C. Description of monument for corner and accessories established to perpetuate locating the position of the corner:

J-5 S¼ Post Sec. 11, T1N, R2W
Set #5 Reinf. bar
Anchor post N. 33'
Fence line S. 33'
Center of trees 18" Walnut NW 54.67
16" Walnut ENE 58.5

STATE OF MICHIGAN
LAVERNE J. HENDRYX
LAND SURVEYOR
NO. 3276
REGISTERED LAND SURVEYOR

SIGNED BY Laverne J. Hendryx DATE Sept. 24, 1971

SURVEYOR'S MICHIGAN REGISTRATION NO. 3276 (SEAL)

FOR STATE AND UNITED STATES AGENCIES:

SIGNED BY ____ CHIEF OF SURVEY PARTY DATE

APPROVED AND SIGNED BY ____ MICHIGAN REGISTERED LAND SURVEYOR DATE

(SEAL)

SURVEYOR'S MICHIGAN REGISTRATION NO.

Form No. MI.M735
COMPLETE PRINT & SEND TO: MIGRATIO, MICH.

APPROVED BY MICHIGAN STATE BOARD OF REGISTRATION, JAN. 28, 1971
PRINTED BY MICHIGAN SOCIETY OF REGISTERED LAND SURVEYORS

166

INGHAM CO. - ONONDAGA TWP.

LAND CORNER RECORDATION CERTIFICATE

FILING REQUIREMENT OF ACT 74, MICH. P.A.1970

FOR CORNERS OF—: LOCATED IN—:

1. PUBLIC LAND SURVEY _____ T. 1 N., R. 2 E. W.
2. PROPERTY CONTROLLING IN SECTION _____, T. _____ N. S., R. _____ E. W.
3. MISCELLANEOUS PROPERTY IN SECTION _____, T. _____ N. S., R. _____ E. W.
4. LOT NO. _____ RECORDED PLAT _____
5. PRIVATE CLAIMS _____

CORNER CODE NUMBER: M-5

Liber 4 M 275

FILED

AUG 11 12 53 PM '78

REGISTER OF DEEDS

INGHAM COUNTY, MICH.

REGISTER OF DEEDS STAMP AND FILING NUMBER

I, Ronnie M. Lester, do hereby certify that under requirements of P.A. 74, Michigan P.A. of 1970, the corner points mentioned in lines 1 and 2 above were, in a field survey on June 6, 19 78, established, re-established, monumented, re-monumented, recovered or restored as expressed below and in conformance with regulations and rules therefore as required in the current manual of survey instructions of the United States Department of the Interior, Bureau of Land Management or by a decree of a court of law. Furthermore, [illegible] points mentioned in lines 3 [illegible] and 5 above were, in a field survey on _____, 19____, found, recovered, restored, established [illegible] established [illegible] Decree of a Court of law:

A. Description of original monument and accessories and/or subsequent restoration:
M-5
Post set for monument in original government survey by Harvey Parke between Oct. 8, 1825 and Jan. 6, 1826. Monument [illegible] witness, bearing & distance given by A.P. Drake, County Surveyor, April 1877, (v.3, p.129), W.A. Rowe, County Surveyor, Feb. 1898 and E.A. Calkins, Deputy County Surveyor, August 1900, (v.5, p.13).

MONUMENT STONE WITNESS, BEARING,

B. Description of corner evidence found and/or method applied in restoring or re-establishing corner:
M-5
Excavated hole 4.7' x 4.8' at average depth of 3.4' at centerline of Covert Road and intersection of Ridley Road. Found large pointed stone 1.9' below surface surrounded by red brick, 3.92' south of centerline of Covert Road and 5.35' east of centerline of Ridley Road, 9.25' south of A-5, T1N-R1W as called for above by A. Drake and E. Calkins.

C. Description of monument for corner and accessories established to perpetuate locating the position of the corner:
M-5
SE Corner Section 12, NE Corner Section 13.
Set 4" x 36" concrete comument with ½" x 38" rerod with cap #18998, and concrete collar with cover in place of stone as described above:
Nail & tag, #18998 south side 16" Pine E.NE., 80.01'
Nail & tag, #18998 southeast side Power Pole NE., 69.72'
Nail & tag, #18998 northeast side Power Pole E., 51.51'
Nail & tag, #18998 east side Corner Post W.SW., 41.26'
Monument with cap #18998 N., 9.25' A-5, T1N-R1W

SIGNED BY Ronnie M. Lester DATE Aug [illegible] 1978

SURVEYOR'S MICHIGAN REGISTRATION NO. 18998

XXXXXXXXXXXXXXXXXXXXXXXXXXXXXXXXXXXXXXXX

SIGNED BY _____

APPROVED AND SIGNED BY [illegible] 8.9.78 DATE _____
CHIEF OF SURVEY PARTY
MICHIGAN REGISTERED LAND SURVEYOR
Director, Ingham County Survey and Remonumentation Project

DATE _____

STATE OF MICHIGAN (SEAL) RONNIE M. LESTER LAND SURVEYOR NO. 18998 REGISTERED LAND SURVEYOR

SURVEYOR'S MICHIGAN REGISTRATION NO. 17624

1271

FORM APPROVED BY MICHIGAN STATE BOARD OF REGISTRATION, JAN. 20, 1971
REVISED MAY 14, 1975

MAY PLACE SKETCH ON BACK OR ATTACHED SHEET

INGHAM COUNTY - ONONDAGA TWP.

LAND CORNER RECORDATION CERTIFICATE

FILING REQUIREMENT OF ACT 74, MICH. P.A.1970

LIBER 4 PG 289

FILED

AUG 23 10 57 AM '78

REGISTER OF DEEDS

Paula Johnson

INGHAM COUNTY, MICH.

REGISTER OF DEEDS STAMP AND FILING NUMBER

FOR CORNERS OF—:	LOCATED IN—:	CORNER CODE NUMBER
1. PUBLIC LAND SURVEY	T. 1 N. R. 2 W.	K-4
2. PROPERTY CONTROLLING IN SECTION ____	T. ____ N. S., R. ____ E. W.	
3. MISCELLANEOUS PROPERTY IN SECTION ____	T. ____ N. S., R. ____ E. W.	

4. LOT NO. ____, RECORDED PLAT ____

5. PRIVATE CLAIMS ____

I, Ronnie M. Lester, do hereby certify that under requirements of P.A. 74, Michigan P.A. of 1970, the corner points mentioned in lines 1 and 2 above were, in a field survey on June 5, 19 78, established, re-established, monumented, re-monumented, recovered or restored as expressed below and in conformance with regulations and rules therefore as required in the current manual of survey instructions of the United States Department of the Interior, Bureau of Land Management or by a decree of a court of law. Furthermore, that the corner points mentioned in lines 3 and 5 above were, in a field survey on ____, 19__, found, [illegible] restored, [illegible] in conformance with [illegible] of the State Board of Registration for Land Surveyors or, by a Decree of a Court of law:

A. Description of original monument and accessories and/or subsequent restoration:
K-4
Post set in original government survey by Harvey Parke dated Oct. 1825 to Jan. 1826.
Corner [illegible] dated Nov. 1844 (v.1, p.26) and W. Rayner, April, [illegible]

B. Description of corner evidence found and/or method applied in restoring or re-establishing corner:
K-4
Excavated a hole 5' x 5' at average depth of 3' on centerline Edgar Road on fence line to the east and west. Found two large rocks 1' x 0.6' on centerline Edgar Road, 1' north of fence line to east and west, and 2' below road surface. Found 2" x 2" pre-cut pointed wood stake directly underneath large rocks and 2.5' below road surface. Found three rocks at base of wood stake. Excavation discontinued due to high water table. Measured north ±2640' to K-3. Measured south ±2620' to K-5.
Excavation conducted by Ingham County Survey and Remonumentation Project crew.

C. Description of monument for corner and accessories established to perpetuate locating the position of the corner:
K-4
E¼ Corner, Section 11, T1N-R2W
Set 4" x 36" concrete monument with ½" x 38" rerod with cap #18998 with concrete collar and cover in place of wooden stake described above:
Nail & tag, #18998, east side 4" Poplar, SSW, 142.20'
Nail & tag, #18998, west side 4" Apple, NE, 88.42'
Nail & tag, #18998, north side 12" Willow, West, 90.24'
Nail & tag, #18998, west side 20" Twin Elm, SSE, 391.05'

SIGNED BY Ronnie M. Lester DATE Aug 21, 1978

SURVEYOR'S MICHIGAN REGISTRATION NO. 18998

(SEAL)

STATE OF MICHIGAN GARY D. LESTER LAND SURVEYOR SURVEYOR'S 17624 REGISTERED LAND SURVEYOR

APPROVED AND SIGNED BY ____ CHIEF OF SURVEY PARTY DATE ____

Gary D. Lester 8-22-78 MICHIGAN REGISTERED LAND SURVEYOR DATE ____

Director, Ingham County Survey and Remonumentation Project

(SEAL)

STATE OF MICHIGAN RONNIE M. LESTER LAND SURVEYOR NO. 18998 REGISTERED LAND SURVEYOR

SURVEYOR'S MICHIGAN REGISTRATION NO. 17624

1284 MAY PLACE SKETCH ON BACK OR ATTACHED SHEET

FORM APPROVED BY MICHIGAN STATE BOARD OF REGISTRATION REVISED

INGHAM COUNTY - ONONDAGA TWP.

LAND CORNER RECORDATION CERTIFICATE

FILING REQUIREMENT OF ACT 74, MICH. P.A.1970

FOR CORNERS OF—: LOCATED IN—:

1. PUBLIC LAND SURVEY ____ T. 1 N. R. 2 E. W.
2. PROPERTY CONTROLLING IN SECTION ____ ,T. ____ N. S., R. ____ E. W.
3. MISCELLANEOUS PROPERTY IN SECTION ____ ,T. ____ N. S., R. ____ E. W.
4. LOT NO. ____ , RECORDED PLAT ____
5. PRIVATE CLAIMS ____

CORNER CODE NUMBER: L-3

LIBER 4 PG 305

FILED

AUG 25 3 PM '78

REGISTER OF DEEDS

Paula Johnson

INGHAM COUNTY, MICH.

REGISTER OF DEEDS STAMP AND FILING NUMBER

I, Ronnie M. Lester, do hereby certify that under requirements of P.A. 74, Michigan P.A. of 1970, the corner points mentioned in lines 1 and 2 above were, in a field survey on June 5, 1978, established, re-established, monumented, re-monumented, recovered or restored as expressed below and in conformance with regulations and rules therefore as required in the current manual of survey instructions of the United States Department of the Interior, Bureau of Land Management or by a decree of a court of law. Furthermore, that the corner points mentioned in lines 3, 4 and 5 above were, in a field survey on ____ found, recovered, restored, established or re-established as expressed below and in conformance with the rules of the Michigan State Board of Registration for Land Surveyors or, by a Decree of a Court of law:

A. Description of original monument and accessories and/or subsequent restoration:

L-3

Post set for corner in original government survey by Harvey Parke between Oct. 1825-June 1826.

[illegible] subsequent surveys by A. Jackson, Nov. 1844, (v.1, p.26) and March, 1852 (v.2, p.191) and by W. Rayner, April, 1868.

Corner identified as stone by A.P. Drake in a survey dated April. 1879 (v.3, p.145); stone and brick in a subsequent survey by W.A. Rowe, April, 1898, and pointed stone, brick and bolt by Wm. Barryman, County Surveyor, and Ingham County Road Commission records revised grid map, 1972.

B. Description of corner evidence found and/or method applied in restoring or re-establishing corner:

L-3

Excavated hole 7.5' x 5' to an average depth of 3' in centerline of Annis Road on extension of tree line to north and old fence line to south. Found square cut stone (12" x 12" x 2"), in centerline of Annis Road on extended tree line north and old fence line south, 2.1' below road surface. Stone was found to be in an upright position surrounded by and under pieces of red brick. Accepted stone as corner described by W.A. Rowe and A.P. Drake in surveys noted above. Witnesses called for by Wm. Barryman also verify location.

Excavation conducted by Ingham County Survey and Remonumentation Project crew.

C. Description of monument for corner and accessories established to perpetuate locating the position of the corner:

L-3

S¼ Corner, Section 1, T1N-R2W

Set 4" x 36" concrete monument with ½" x 38" rerod with cap #18998 and concrete collar with cover, at location of square cut stone described above:

Nail & tag, #18998, east side 14" Wild Cherry, South, 30.06'

Nail & tag, #18998, east side 40" Maple, WSW, 86.12'

Nail & tag, #18998, south side 10" Twin Maple, West, 133.20'

Found 1" square headed iron, Due North, 33.00'

SIGNED BY Ronnie M. Lester DATE Aug 24, 1978

SURVEYOR'S MICHIGAN REGISTRATION NO. 18998

(SEAL)

SIGNED BY ____ CHIEF OF SURVEY PARTY DATE ____

APPROVED BY SIGNED BY [signature] MICHIGAN REGISTERED LAND SURVEYOR 8-24-78 DATE ____

Director, Ingham County Survey and Remonumentation Project

SURVEYOR'S MICHIGAN REGISTRATION NO. 17624

STATE OF MICHIGAN GARY D. LESTER LAND SURVEYOR No. 17624 REGISTERED LAND SURVEYOR

STATE OF MICHIGAN RONNIE M. LESTER (SEAL) LAND SURVEYOR No. 18998 REGISTERED LAND SURVEYOR

1299

FORM APPROVED BY MICHIGAN STATE BOARD OF REGISTRATION, JAN. 28, 1971 REVISED MAY 14, 1975

MAY PLACE SKETCH ON BACK OR ATTACHED SHEET

INGHAM COUNTY - ONONDAGA TWP.

LAND CORNER RECORDATION CERTIFICATE

FILING REQUIREMENT OF ACT 74, MICH. P.A.1970

FOR CORNERS OF—: LOCATED IN—: CORNER CODE NUMBER

1. PUBLIC LAND SURVEY ____ T. 1 N. ~~S.~~, R. 2 ~~E.~~ W. — L-5
2. PROPERTY CONTROLLING IN SECTION ____, T. ____ N. S., R. ____ E. W.
3. MISCELLANEOUS PROPERTY IN SECTION ____, T. ____ N. S., R. ____ E. W.
4. LOT NO. ____, RECORDED PLAT ____
5. PRIVATE CLAIMS ____

LIBER 4 PG 329

FILED

SEP 5 9 55 AM '78

REGISTER OF DEEDS

Paula Johnson

INGHAM COUNTY, MICH.

REGISTER OF DEEDS STAMP AND FILING NUMBER

I, Ronnie M. Lester, do hereby certify that under requirements of P.A. 74, Michigan P.A. of 1970, the corner points mentioned in lines 1 and 2 above were, in a field survey on June 6, 1978, established, re-established, monumented, re-monumented, recovered or restored as expressed below and in conformance with regulations and rules therefore as required in the [illegible] manual of [illegible] of the United States Department of the Interior, [illegible] a decree of a court of law. Furthermore, that the corner points mentioned in lines 3, 4 and 5 above were, in a field survey on ____, 19__, found, recovered, restored, established or re-established as expressed below [illegible] conformance with the rules of the Michigan State Board of Registration for Land Surveyors or, by a Decree of a Court of law:

A. Description of original monument and accessories and/or subsequent restoration:

L-5

Post set by Harvey Parke in original government survey between October, 1825 and January, 1826.

Corner [illegible] as stone by A.P. Drake, County Surveyor, in survey dated April 23, 1877 (v.3, p.129).

B. Description of corner evidence found and/or method applied in restoring or re-establishing corner:

L-5

Excavated a 7.5' x 7.5' hole to an average depth of 1.5' in the centerline of Covert Road and on a fence line to the south. Found an axe head, surrounded by red brick, with blunt end facing up ± 1.5' west of fence line to south, ± 3.0' north of centerline of Covert Road, 1.4' below surface. Found pointed stone surrounded by red brick ± 1.0' west of fence line to south, ± 3.0' north of centerline of Covert Road and 1.2' below surface. Accepted pointed stone for corner as described by Drake. Measured ± 2625' west to K-5 and ± 2625' east to M-5. Excavation conducted by Ingham County Survey and Remonumentation Project crew.

C. Description of monument for corner and accessories established to perpetuate locating the position of the corner:

L-5

North ¼ Corner, Section 13, T1N-R2W

Set 4" x 36" concrete monument with ½" x 38" rerod with cap #18998, with concrete collar and cover in location of pointed stone described above:

Nail & tag, #18998, east side Power Pole, NE, 27.82'

Nail & tag, #18998, east side Power Pole, South, 63.04'

SW corner stone foundation of house #3750, Covert Road, NW, 106.49'

Centerline of bolt, west side, ± 1.0' from top of angle iron Anchor Post, WNW, 86.86'

SIGNED BY Ronnie M. Lester DATE 8/31/78

SURVEYOR'S MICHIGAN REGISTRATION NO. 18998

XXXXXXXXXXXXXXXXXXXXXXXXXXXXXXXXXXXXXXXXXXXX

SIGNED BY ____ CHIEF OF SURVEY PARTY DATE ____

APPROVED AND SIGNED BY [signature] MICHIGAN REGISTERED LAND SURVEYOR DATE 8-31-78

Director, Ingham County Survey and Remonumentation Project

SURVEYOR'S MICHIGAN REGISTRATION NO. 17624

STATE OF MICHIGAN GARY D. LESTER LAND SURVEYOR No. 17624 REGISTERED LAND SURVEYOR

STATE OF MICHIGAN RONNIE M. LESTER LAND SURVEYOR No. 18998 REGISTERED LAND SURVEYOR

FORM APPROVED BY MICHIGAN STATE BOARD OF REGISTRATION, JAN. 28, 1971 REVISED MAY 14, 1975

MAY PLACE SKETCH ON BACK OR ATTACHED SHEET

INGHAM COUNTY - ONONDAGA TWP.

LAND CORNER RECORDATION CERTIFICATE

FILING REQUIREMENT OF ACT 74, MICH. P.A.1970

LIBER 4 PG 342

FILED

SEP 13 10 32 AM '78

REGISTER OF DEEDS

Paula Johnson

INGHAM COUNTY, MICH.

REGISTER OF DEEDS STAMP AND FILING NUMBER

FOR CORNERS OF—:	LOCATED IN—:	CORNER CODE NUMBER
1. PUBLIC LAND SURVEY	T. 1 N. S., R. 2 E. W.	M-3
2. PROPERTY CONTROLLING IN SECTION	, T. N. S., R. E. W.	
3. MISCELLANEOUS PROPERTY IN SECTION	, T. N. S., R. E. W.	

4. LOT NO. _____, RECORDED PLAT _____

5. PRIVATE CLAIMS _____

I, Ronnie M. Lester, do hereby certify that under requirements of P.A. 74, Michigan P.A. of 1970, the corner points mentioned in lines 1 and 2 above were, in a field survey on June 5, 1978, established, re-established, monumented, re-monumented, recovered or restored as expressed below and in conformance with regulations and rules therefore as required in the current manual of survey instructions of the United States Department of the Interior, Bureau of Land Management or by a decree of a court of law. Furthermore, that the corner points mentioned in lines 3, 4 and 5 above were, in a field survey on _____, 19____, found, recovered, restored, established or re-established as expressed below and in conformance with the rules of the Michigan State Board of Registration for Land Surveyors or, by a Decree of a Court of law:

A. Description of original monument and accessories and/or subsequent restoration:

M-3

Post set by Harvey Parke in original government survey, Oct., 1825 to Jan., 1826. Corner referred to in subsequent surveys by A. Jackson, County Surveyor, Nov. 27, 1844 (v.1, p.26) and Wm. Rayner, County Surveyor, in survey dated April 17, 1868. Corner identified as post by A.P. Drake, County Surveyor, in survey dated April 2, 1879 (v.3, p.145).

Old post found and long white stone, Oak post and crockery set by W.A. Rowe, County Surveyor, in survey dated April 25, 1898.

B. Description of corner evidence found and/or method applied in restoring or re-establishing corner:

M-3 Excavated hole 10.45' x 5.9' to an average depth of 3.1', south of centerline of Annis Road, on extended fence line north and field separation south. Found T-bar at road surface, on fence line north and field separation south, + 8.5' south of centerline. Found 1.5' x 0.9' granite stone surrounded by 5 stones and 10 pieces of white china, 3' below surface in brown clay, ± 7.5' south of centerline of Annis Road on fence line north and field separation south. Measured 16.87' to A-3, Leslie Twp., T1N-R1W, in close accord with G.L.O. falling distance recorded as 17.82'. Measured west + 2635' in close accord with G.L.O. Accepted granite stone as corner described by W.A. Rowe in survey dated 1898.

Excavation conducted by Ingham County Survey and Remonumentation Project crew.

C. Description of monument for corner and accessories established to perpetuate locating the position of the corner:

M-3

Southeast Corner, Section 1, T1N-R2W

Set 4" x 36" concrete monument with ½" x 38" rerod with cap #18998, and concrete collar with cover at location of granite stone described above:

Nail & tag, #18998, 12" Hickory, SW, 66.40'

Center of top bolt, west side of northwest leg of Tower, SSE, 26.64'

Center of top bolt, north side of northeast leg of Tower, 6' above ground, SE, 34.72'

Top center of Telephone Cable Box, NW, 43.65'

½" rerod in 4" x 36" concrete monument with cap #18998, A-3, T1N-R1W, North 16.87' (G.L.O. falling distance recorded as 17.82')

SIGNED BY Ronnie M. Lester DATE 9/11/78

SURVEYOR'S MICHIGAN REGISTRATION NO. 18998

(SEAL) STATE OF MICHIGAN RONNIE M. LESTER LAND SURVEYOR No. 18998 REGISTERED LAND SURVEYOR

SIGNED BY _____ CHIEF OF SURVEY PARTY DATE _____

APPROVED AND SIGNED BY Gary D. Lester MICHIGAN REGISTERED LAND SURVEYOR 9.11.78 DATE _____

Director, Ingham County Survey and Remonumentation Project

STATE OF MICHIGAN GARY D. LESTER LAND SURVEYOR No. 17624 REGISTERED LAND SURVEYOR

SURVEYOR'S MICHIGAN REGISTRATION NO. 17624

1336

MAY PLACE SKETCH ON BACK OR ATTACHED SHEET

FORM APPROVED BY MICHIGAN STATE BOARD OF REGISTRATION, JAN. 28, 1971
REVISED MAY 14, 1973

INGHAM COUNTY-ONONDAGA TWP.

LAND CORNER RECORDATION CERTIFICATE

FILING REQUIREMENT OF ACT 74, MICH. P.A.1970

LIBER 4 10 344

FILED

SEP 13 10 33 AM '78

REGISTER OF DEEDS

INGHAM COUNTY, MICH.

REGISTER OF DEEDS STAMP AND FILING NUMBER

FOR CORNERS OF—:	LOCATED IN—:	CORNER CODE NUMBER
1. PUBLIC LAND SURVEY _____	T. 1 N. x., R. 2 E. x. W.	K-3
2. PROPERTY CONTROLLING IN SECTION _____	T. _____ N. S., R. _____ E. W.	
3. MISCELLANEOUS PROPERTY IN SECTION _____	T. _____ N. S., R. _____ E. W.	

4. LOT NO. _____, RECORDED PLAT _____

5. PRIVATE CLAIMS _____

I, Ronnie M. Lester, do hereby certify that under requirements of P.A. 74, Michigan P.A. of 1970, the corner points mentioned in lines 1 and 2 above were, in a field survey on June 5, 1978, established, re-established, monumented, re-monumented, recovered or restored as expressed below and in conformance with regulations and rules therefore as required in the current manual of survey instructions of the United States Department of the Interior, Bureau of Land Management or by a decree of a court of law. Furthermore, that the corner points mentioned in lines 3, 4 and 5 above were, in a field survey on _____, 19__, found, recovered, restored as expressed below and in conformance with the rules of the Michigan State Board of Registration for Land Surveyors or, by a Decree of a Court of law:

A. Description of original monument and accessories and/or subsequent restoration:
K-3

Post set for corner in original government survey by Harvey Parke between Oct., 1825-Jan., 1826.
Corner referred to in subsequent surveys by A. Jackson, County Surveyor, surveys dated Nov., 1844 (v.1, p.26), and March, 1854 (v.2, p.191).
Corner re-established with an iron post and tile by W.A. Rowe, County Surveyor, March, 1896 (v.3, p.236).

B. Description of corner evidence found and/or method applied in restoring or re-establishing corner:
K-3

Excavated hole 7.5' x 7.5' to an average depth of 2' at the intersection of the centerlines of Edgar and Annis Roads. Found ½" x 8" t-bar bolt in between logs used for corduroy road, 2' below surface of road. Found broken tile around and over bar. Bar found ± 2' south of centerline of Annis Road east and old fence line west, and ± 2.5' west of centerline of Edgar Road north and south. Accepted bar as corner called for by W.A. Rowe, March 1896.
Excavation conducted by Ingham County Survey and Remonumentation Project crew.

C. Description of monument for corner and accessories established to perpetuate locating the position of the corner:
K-3

Southwest Corner, Section 1, T1N-R2W
Set 4" x 36" concrete monument with ½" x 38" rerod with cap #18998, and concrete collar with cover, at location of t-bar bolt described above:
Nail & tag, #18998, south side 10" Elm, ENE, 114.72'
Nail & tag, #18998, north side 12" Fence Post, NW, 37.87'
Punched hole in centerline of top of north end of Culvert, ENE, 43.17'
Punched hole in centerline of top of south end of Culvert, ESE, 42.30'

SIGNED BY Ronnie M. Lester DATE 9/11/78

SURVEYOR'S MICHIGAN REGISTRATION NO. 18998

XXXXXXXXXXXXXXXXXXXXXXXXXXXXXXXXXXXXXXXX

SIGNED BY _____ DATE _____

APPROVED AND SIGNED BY _____ CHIEF OF SURVEY PARTY _____ DATE _____
MICHIGAN REGISTERED LAND SURVEYOR 9-11-78 DATE _____
Director, Ingham County Survey and Remonumentation Project

SURVEYOR'S MICHIGAN REGISTRATION NO. 17624

STATE OF MICHIGAN GARY D. LESTER LAND SURVEYOR SURVEYOR'S MICHIGAN REGISTRATION NO. 17624 REGISTERED LAND SURVEYOR

STATE OF MICHIGAN RONNIE M. LESTER LAND SURVEYOR No. 18998 REGISTERED LAND SURVEYOR

1338

FORM APPROVED BY MICHIGAN STATE BOARD OF REGISTRATION, JAN. 28, 1971
REVISED MAY 14, 1975

MAY PLACE SKETCH ON BACK OR ATTACHED SHEET

LIBER 7 PAGE 10

LAND CORNER RECORDATION CERTIFICATE

Filing Requirement of Act 74, Mich. P.A. 1970

FILED

OCT 13 8 53 AM '88

REGISTER OF DEEDS

INGHAM COUNTY, MICH.

Register of Deeds Stamp & File Number

For corners in Ingham (County)

	Located in:	Corner Code ##
1. Public Land Survey	T 1N R 2W	L-4
	T ___ R ___	
	T ___ R ___	
	T ___ R ___	
2. Property Controlling	S ___ T ___ R ___	
in Section	S ___ T ___ R ___	
3. Miscellaneous	S ___ T ___ R ___	
Property in Sec.	S ___ T ___ R ___	

4. Lot No. _____, Recorded Plat _____
5. Private Claims _____

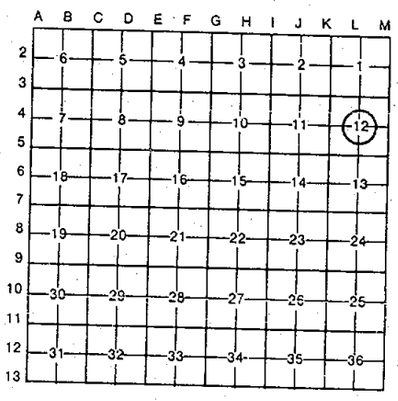

I, Ronnie M. Lester, in a field survey on September 30, 19 88, do hereby certify that under requirements of P.A. 74, Michigan P.A. of 1970, the corner points mentioned in lines 1 and 2 above were in conformance with regulations and rules therefore as required in the current manual of survey instructions of the United States Department of the Interior, Bureau of Land Management or by a decree of a Court of Law and/or that the corner points mentioned in lines 3, 4 and 5 above were in conformance with the rules of the Michigan Board of Land Surveyors or by a Decree of a Court of Law; established, re-established, monumented, re-monumented, recovered, found as expressed below:

NOTE: Not more than 4 corners, all in the same town and range, may be recorded on this certificate.

A. Description of original monument and accessories and/or subsequent restoration:

L-4 No record of corner being established in original government survey. A. Jackson, County Surveyor, established corner in survey dated 11/27/1844 with witnesses: 20" maple, N80°W, 18 links and 18" oak, N65 1/2°E 40 1/2 links. W.A. Rowe, County Surveyor, found corner and remainder of witnesses in survey dated April 1898. Left stone with small stones around. No witnesses taken.

B. Description of corner evidence found and/or method applied in restoring or reestablishing corner:

L-4 Field investigation revealed a 3" steel corner post at intersection of fences North, South, West, and East. Old occupation lines follow fences. No evidence of stone corner or witnesses as called for by county surveyor. Accepted 3" steel corner post as perpetuated location of corner.

Measured South 2629.7'; North, 2639.0'; West, 2621.5; and East, 2635.3'

C. Description of monument for corner and accessories established to perpetuate locating the position of the corner:

L-4 3" steel fence corner post as described above.
Set nail and tag in North side 12" red oak, 110° az., 6.0'
Set nail and tag in North side 14" red oak, 90° az., 22.1'
Set nail and tag in North side 12" red oak, 125° az., 16.1'
Set nail and tag in North side triple pignut, 270° az., 74.4'

STATE OF MICHIGAN
RONNIE M. LESTER
LAND SURVEYOR
No. 18998
REGISTERED LAND SURVEYOR

Signed by Ronnie M. Lester Date October 6, 1988

Surveyor's Michigan License No. 18998

FORM APPROVED BY MICHIGAN STATE BOARD OF LAND SURVEYORS, JAN. 28, 1971
REVISED MAY 14, 1975
REVISED JAN 1982

2156 SSC

LIBER 7 PAGE 12

LAND CORNER RECORDATION CERTIFICATE

Filing Requirement of Act 74, Mich. P.A. 1970

or corners in Ingham (County)

	Located In:	Corner Code ##
Public Land Survey	T 1N R 2W	M-4
	T ___ R ___	
	T ___ R ___	
	T ___ R ___	
Property Controlling	S ___ T ___ R ___	
in Section	S ___ T ___ R ___	
Miscellaneous	S ___ T ___ R ___	
Property in Sec.	S ___ T ___ R ___	

FILED

OCT 13 8 53 AM '88

REGISTER OF DEEDS

Paula Jackson

INGHAM COUNTY, MICH.

Register of Deeds Stamp & File Number

Lot No. _____ , Recorded Plat _____

Private Claims _____

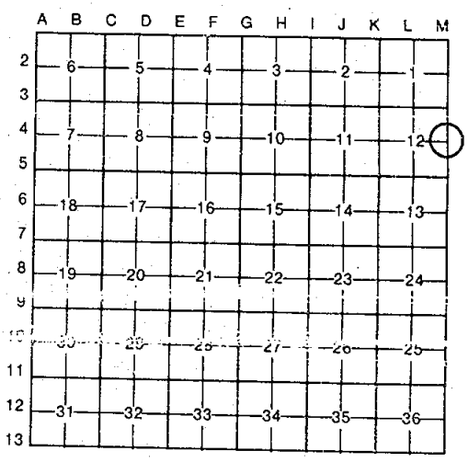

Ronnie M. Lester, in a field survey on October 5, 19 88, hereby certify that under requirements of P.A. 74, Michigan P.A. of 1970, the corner points mentioned lines 1 and 2 above were in conformance with regulations and rules therefore as required in the rent manual of survey instructions of the United States Department of the Interior, Bureau of Land nagement or by a decree of a Court of Law and/or that the corner points mentioned in lines 3, 4 and 5 ove were in conformance with the rules of the Michigan Board of Land Surveyors or by a Decree of a urt of Law; established, re-established, monumented, re-monumented, recovered, found as essed below:

TE: Not more than 4 corners, all in the same town and range, may be recorded on this certificate.

Description of original monument and accessories and/or subsequent restoration:

M-4 GLO records call for post 40 chains North of M-5 with witnnesses: 9" w. ash, S59°W, 41 links and 8" sugar, N52°W, 86 links.
A. Jackson, County Surveyor, called for corner in survey dated 11/27/1844 and called for same witnesses as GLO record.
W.A. Rowe, County Surveyor, in survey dated 4/25/1898 that he found old post and witnesses. Set oak post and long white stone and brick. Witnesses: 3" hickory S63 1/4°W 100 links and 12" sugar S83 1/2°E, 299 1/2 links.

Description of corner evidence found and/or method applied in restoring or reestablishing corner:

M-4 Field investigation at this corner revealed several large trees and stone pile at location of corner. Excavation revealed no peculiar stone or oak post or brick but large tree roots impaired proper excavation. No definite location could be determined from physical evidence. Set corner midway between M-3 and M-5 on township line. Corner falls in East root of 24" basswood on fence line North and South and 4.7' South of fence West.
Measured North and South to adjacent corners 2643.8'

Description of monument for corner and accessories established to perpetuate locating the position of the corner:

M-4 1/2" bar and identification cap in East side of base of 24" basswood.
Set nail and tag in East side twin 18" maple, 343° az., 3.6'
Set nail and tag in East side 15" maple, 185° az., 41.4'
Set nail and tag in East side 18" basswood, 195° az., 24.9'
Set nail and tag in 16" basswood, 284° az., 25.6'

STATE OF MICHIGAN
RONNIE M. LESTER
LAND SURVEYOR
No. 18998
REGISTERED LAND SURVEYOR

ed by Ronnie M. Lester Date October 6, 1988

Ronnie M. Lester
Michigan License No. 18998

FORM ... MICHIGAN STATE BOARD OF LAND ... JAN 22 1971
REVISED MAY 14, 1979
REVISED JAN., 1983

158

SSC

LIBER 7 PAGE 1
PAGE 102
FILED

JAN 30 8 36 AM '8
REGISTER OF DEEDS
Paula Johnson
INGHAM COUNTY, MICH

Register of Deeds Stamp & File Nun

LAND CORNER RECORDATION CERTIFICATE

Filing Requirement of Act 74, Mich. P.A. 1970

For corners in INGHAM (County) (ONONDAGA TWP.)

	Located in:	Corner Code ##
1. Public Land Survey	T 1N R 2W	K-5
	T ___ R ___	
	T ___ R ___	
	T ___ R ___	
2. Property Controlling in Section	S ___ T ___ R ___	
	S ___ T ___ R ___	
3. Miscellaneous Property in Sec.	S ___ T ___ R ___	
	S ___ T ___ R ___	

4. Lot No. _____, Recorded Plat _____
5. Private Claims _____

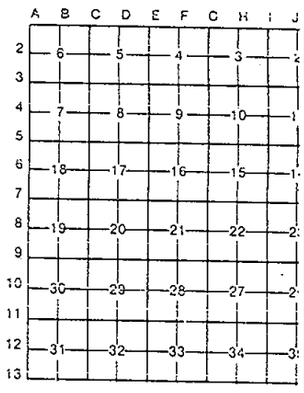

I, Ronald L. Enger, in a field survey on October 5, 19 88, do hereby certify that under requirements of P.A. 74, Michigan P.A. of 1970, the corner points mentioned in lines 1 and 2 above were in conformance with regulations and rules therefore as required in the current manual of survey instructions of the United States Department of the Interior, Bureau of Land Management or by a decree of a Court of Law and/or that the corner points mentioned in lines 3, 4 and 5 above were in conformance with the rules of the Michigan Board of Land Surveyors or by a Decree of a Court of Law; established, re-established, monumented, re-monumented, recovered, found as expressed below:

NOTE: Not more than 4 corners, all in the same town and range, may be recorded on this certificate.

A. Description of original monument and accessories and/or subsequent restoration:

K-5 Corner previously recorded in Liber 1, Page 331 on September 24, 1971 by L. J. Hendryx, LS# 3276. He reported: "Found blue stone from old witnesses", set #5 Reinforced Bar with witnesses: 20" Walnut, WSW, 61.6'; 6" Ash, SW, 70.13'; 8" Walnut, SE, 59.3'; 10" Walnut, NNW, 63.0'.

B. Description of corner evidence found and/or method applied in restoring or reestablishing corner:

K-5 Found Pipe and Cap #11370 in Monument Box in centerline of Covert and Edgar Roads. Proved pipe to be in corner position previously recorded by Hendryx by the 6" Ash (now 12") in the SW quadrant and the 8" Walnut (now 10") in the SE quadrant. Accepted pipe as perpetuation of corner position as previously recorded by Hendryx.

C. Description of monument for corner and accessories established to perpetuate locating the position of the corner:

K-5 Pipe and Cap LS# 11370 in Monument Box
Nail and Tag #11370 in South side of Utility Pole, 74NAZ, 61.6'
Nail and Cap #25 26in East side of 12" Ash, 230NAZ, 70.2'
Nail and Tag in West side of 10" Walnut, 143NAZ, 60.0'
Nail and Tag in East side of 12" Walnut, 336NAZ, 61.5'
Nail and White Shiner in NE side of 30" Maple, 310NAZ, 40.1'
Pipe in Monument Box is in centerline of Covert and Edgar Roads.

Corner recovered for Superconducting Super Collider Project surveys.

STATE OF MIC
RONALD ENGER
LAND SURVEY NO. 28409
LICENSED LAND SU

Signed by R. Enger Date 17 NOVEMBER 88

Surveyor's Michigan License No. 28409

FORM APPROVED BY MICHIGAN STATE BOARD OF LAND SURVEYORS, J
REVISED
REVISE

2248

LAND CORNER RECORDATION CERTIFICATE
Filing Requirement of Act 74, Mich. P.A. 1970

For corners in

INGHAM COUNTY
(County)

Located In:

Corner Code #

ONONDAGA TOWNSHIP
1. Public Land Survey

T 1N R 2W — M-4
T___ R___
T___ R___
T___ R___
T___ R___

Property Controlling in Section
S___ T___ R___
S___ T___ R___
S___ T___ R___
S___ T___ R___

3. Miscellaneous Property in Sec.

Paula Johnson
INGHAM COUNTY
REGISTER OF DEEDS RECORDED
ENGER SURVEYING & ENGINEERI CRNR 9.00

L-10 P-223
2002-007460

2002-007460
Page: 1 of 1
02/08/2002 08:17A

Register of Deeds Stamp & File Number

4. Lot No. _____, Recorded Plat _____
5. Private Claims _____

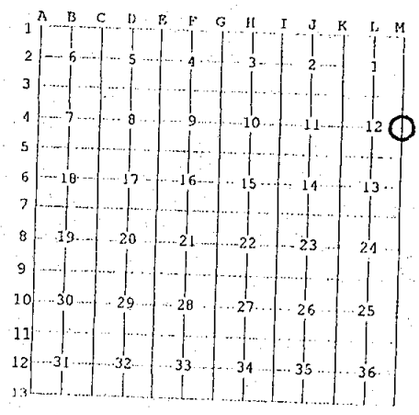

I, DAVID L. CLIFFORD, in a field survey on OCTOBER 4, 19 95 do hereby state that under requirements of P.A. 74, Michigan P.A. of 1970, the corner points mentioned in lines 1 and 2 above were in conformance with regulations and rules therefore as required in the current manual of survey instructions of the United States Department of the Interior, Bureau of Land Management or by a decree of a Court of Law and /or that the corner points mentioned in lines 3, 4 and 5 above were in conformance with the rules of the Michigan Board of Land Surveyors or by a Decree of a Court of Law; established, re-established, monumented, recovered, found as expressed below:

NOTE: **Not more than 2 corners, all in the same town and range, may be recorded on this certificate.**

A. Description of original monument and accessories and/or subsequent restoration:

1. ORIGINAL CORNER SET BY J. WAMPLER, DEPUTY SURVEYOR IN MAY 1825. W. ASH 9", S59W, 41 LKS; SUGAR 8", N52W, 86 LKS.

2. A. JACKSON, COUNTY SURVEYOR, USED CORNER IN A SURVEY RECORDED IN LIBER 1, PAGE 27, IN NOVEMBER 1844 WITH THE SAME WITNESSES AS GLO

3. W.A. ROWE, DEPUTY COUNTY SURVEYOR, RECORDED IN MISCELLANEOUS FIELD BOOK NO. 15 PAGE 100 ON APRIL 25 1898 THAT HE FOUND AN OLD POST AND THAT HE SET A LONG WHITE STONE AND BRICK WITH NO MENTION OF WITNESSES.

4. RONNIE LESTER, RLS 18998, RECORDED CORNER IN LIBER 7 PAGE 12 IN OCTOBER, 1988 AS SET 1/2" BAR & CAP MIDWAY AND ON LINE BETWEEN THE SECTION CORNERS AT THE BASE OF 24" BASSWOOD, 4.7' SOUTH OF FENCE TO WEST IN NORTH-SOUTH FENCE LINE: SET NAIL AND TAG IN EAST SIDE 18" MAPLE, 343° AZ., 3.6'; SET NAIL AND TAG IN EAST SIDE 15" MAPLE, 185° AZ., 41.4' SET NAIL AND TAG IN EAST SIDE 18" BASSWOOD, 195° AZ., 24.9' ;SET NAIL AND TAG IN EAST SIDE 16" BASSWOOD, 248° AZ., 25.6'

B. Description of corner evidence found and/or method applied in restoring or reestablishing corner:

SEARCHED AT APPARENT LOCATION AND FOUND 1/2" BAR & CAP #18998 IN NORTH-SOUTH FENCE LINE 4.7' SOUTH OF FENCE LINE TO WEST. ALL OF R. LESTER'S WITNESSES WERE INTACT. DUG HOLE 4.7' NORTH OF FOUND BAR & CAP ON FENCE LINE TO WEST & FOUND LONG, THIN, POINTED WHITE STONE IN ROOTS OF TWIN MAPLE. DUG MORE & FOUND BRICK. ACCEPTED STONE AS PERPETUATION OF CORNER AND SET BAR & CAP 28409 ON TOP OF STONE.

C. Description of monument for corner and accessories established to perpetuate locating the position of the corner:

M-4 T1N, R2W

5/8" X 24" REBAR ON TOP OF STONE & BRICK

1/2" BAR & CAP 18998	SOUTH	4.81'
5/8" BAR & CAP 28409 (A-4 LESLIE)	NORTH	13.20'
NAIL & TAG 18998 IN EAST SIDE 18" TWIN MAPLE	S15°W	1.80'
NAIL & TAG 28409 IN EAST SIDE 30" BASSWOOD	SOUTH	5.65'
NAIL & TAG 18998 IN NORTH SIDE 16" BASSWOOD	WEST	24.90'
STUMP	SW	14.2'

STATE OF MICHIGAN
DAVID L. CLIFFORD
LAND SURVEYOR
NO. 25837
REGISTERED LAND SURVEYOR

Signed by David L. Clifford

Surveyor's Michigan License No. 28409

Date JANUARY 24, 2002

FORM APPROVED BY MICHIGAN STATE BOARD OF PROFESSIONAL SURVEYORS, JAN. 28, 1971
REVISED MAY 14,1975
REVISED JAN., 1983
REVISED OCT., 1995