



# CERTIFIED BOUNDARY SURVEY

## FOR:

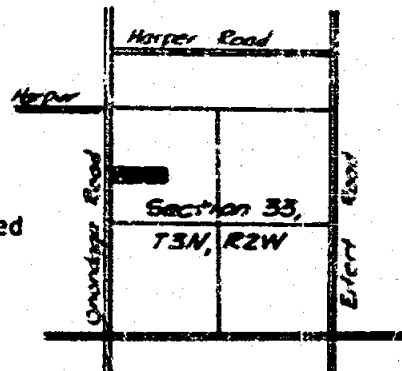
Mr. Don Drushell  
845 North Onondaga  
Holt, Michigan

## LEGEND

- 1- All dimensions are in feet and decimals thereof.
- 2- All curve dimensions are arc lengths.
- 3- Tee bars with identification caps have been placed at all points marked "•" unless otherwise noted.
- 4-  described boundary line.
- 5-  fence line.
- 6- All bearings are relative and are referenced to the West Line of Section 33, T3N, R2W which is assumed to bear S 00°01'23" W.

## LOCATION PLAN

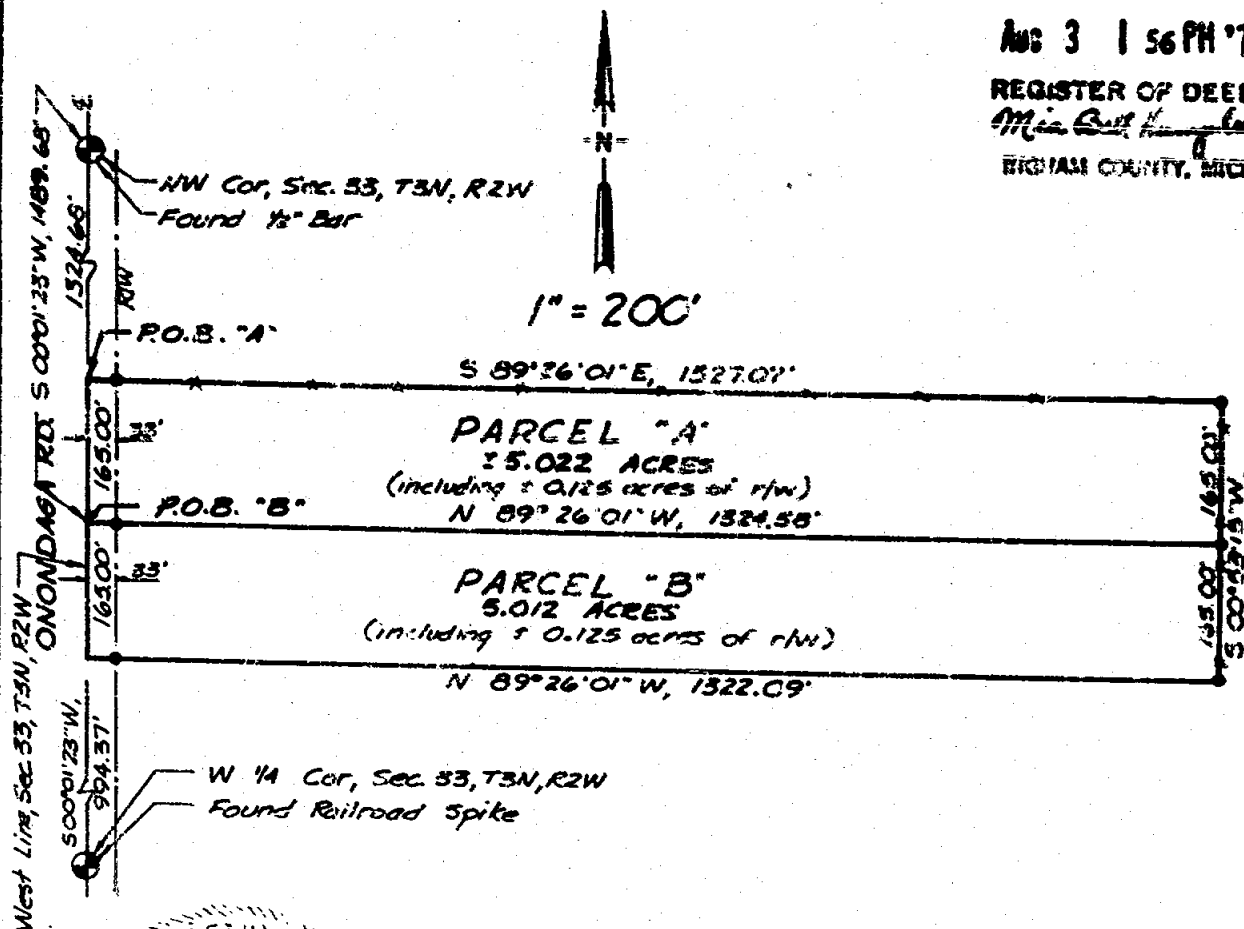
(NO-SCALE)



## RECORDED

Aug 3 1 56 PM '71

REGISTER OF DEEDS  
*Mia Gail Humphrey*  
HOLM COUNTY, MICH.



**POLARIS  
SURVEYS inc.**

surveyors  
planners  
engineers

phone lansing (517) 393-8800  
3308 s. cedar, suite 1  
lansing, michigan 48910

|             |      |         |         |        |        |
|-------------|------|---------|---------|--------|--------|
| DRAWN       | S.G. | 7/12/71 | SEC. 33 | T3N    | R2W    |
| COMPUTED    | R.L. | 7/18/71 | POS     | number | 50-028 |
| FLD. SURVEY | J.H. | 7/16/71 | sheet   | 1 of 2 | A-19   |

# CERTIFIED BOUNDARY SURVEY

## LEGAL DESCRIPTIONS:

### PARCEL "A"

A parcel of land in Section 33, T3N, R2W, Delhi Township, Ingham County, Michigan; the boundary of said parcel being described as commencing at the NW corner of said Section 33, thence S 00°01'23" W along the West Line of said Section 33, 1324.68' to the point of beginning; thence S 89°26'01" E, 1327.07'; thence S 00°53'15" W, 165.00'; thence N 89°26'01" W, 1324.58' to the West Line of said Section 33; thence N 00°01'23" E, along the West Line of said Section 33, 165.00' to the point of beginning; said parcel containing more-or-less 5.022 acres including more-or-less 0.125 acres presently in use as public right-of-way.

### PARCEL "B"

A parcel of land in Section 33, T3N, R2W, Delhi Township, Ingham County, Michigan; the boundary of said parcel being described as commencing at the NW corner of said Section 33, thence S 00°01'23" W along the West Line of said Section 33, 1489.68' to the point of beginning; thence S 89°26'01" E, 1324.58'; thence S 00°53'15" W, 165.00'; thence N 89°26'01" W, 1322.09' to the West Line of said Section 33; thence N 00°01'23" E along the West Line of said Section 33, 165.00' to the point of beginning; said parcel containing more-or-less 5.012 acres including more-or-less 0.125 acres presently in use as public right-of-way.

## WITNESSES TO U.S. PUBLIC LAND SURVEY CORNERS

### NW Corner, Section 33, T3N, R2W

Nail & Tag in power pole SE, 39.07'  
Nail & Tag in corner post East, 26.70'  
Nail & Tag in power pole NW, 83.92'

### W 1/4 Corner, Section 33, T3N, R2W

Nail & Tag in corner post East, 28.23'  
Nail & Tag in power pole ESE, 28.42'  
Nail & Tag in corner post West, 28.64'

## CERTIFICATE OF SURVEY

I hereby certify to the parties named hereon that we have surveyed a parcel of land within:

The Northwest 1/4 of Section 33, T3N, R2W, Delhi Township, Ingham County, Michigan;

and that we have found or set, as noted hereon, permanent markers to all corners and angle points of the boundary of the parcel shown hereon as it is apparently, peacefully occupied at present; and that the particular legal description of said parcel is as designated hereon.

This survey complies with the requirements of P.A. 132 of 1970.

This survey was performed with an error of closure no greater than a ratio of 1 in 5000.

*Gary D. Lester* 7/14/71  
Gary D. Lester  
Registered Land Surveyor  
Registration No. 17624



**POLARIS  
SURVEYS inc.**

surveyors  
planners  
engineers

phone Lansing (517) 352-8880  
3308 S. Cedar, suite 1  
Lansing, Michigan 48910


|             |      |         |                   |                |
|-------------|------|---------|-------------------|----------------|
| DRAWN       | SG.  | 7/13/71 | SEC. 33 T3N R2W   |                |
| COMPUTED    | EL.  | 7/18/71 | job number 98-028 | drawing number |
| FLD. SURVEY | J.H. | 7/16/71 | sheet 2 of 2      | A-20           |

# CERTIFIED BOUNDARY SURVEY

LIBER

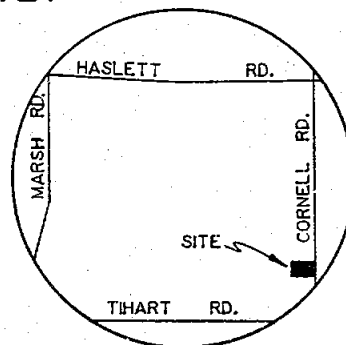
6 PG 182

FOR: DONALD FRANK

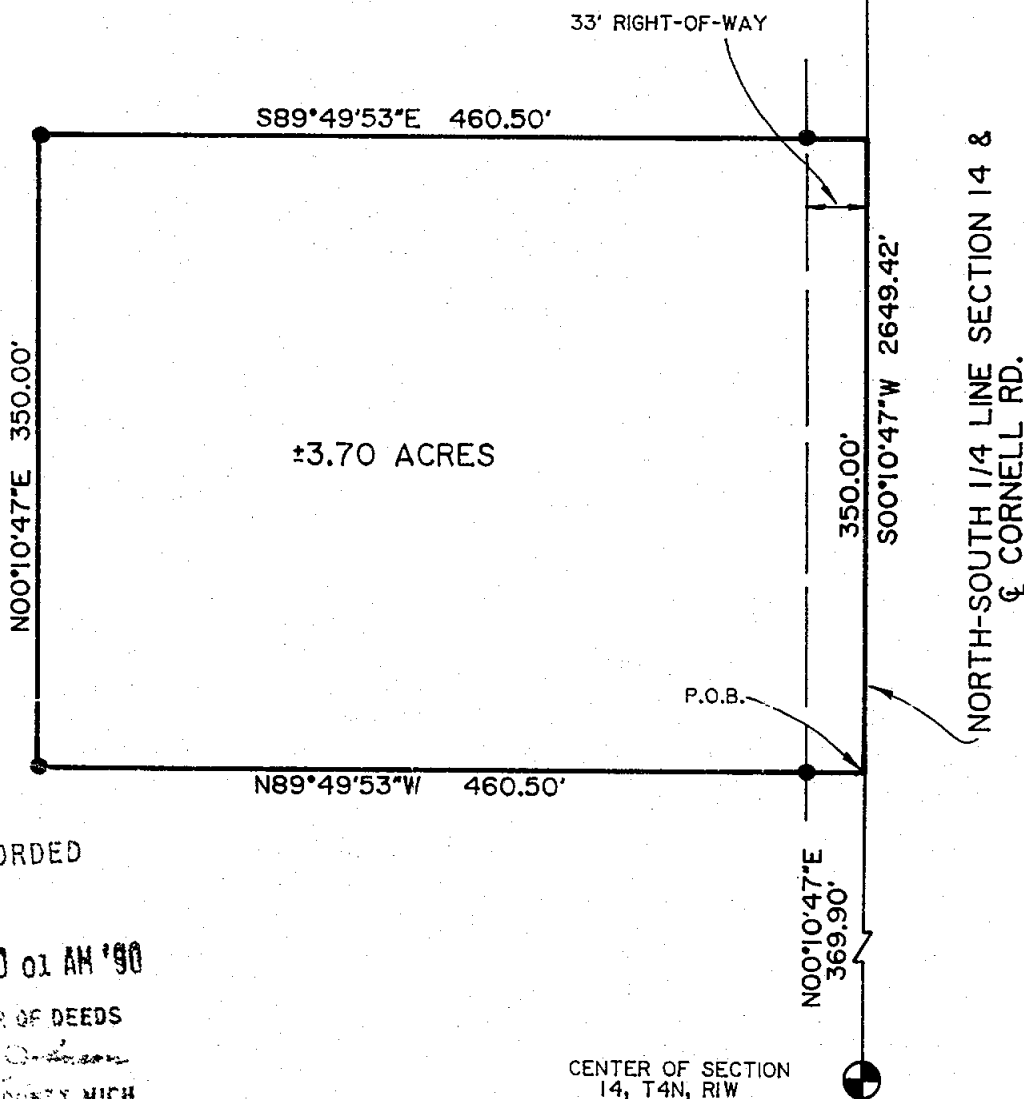


NORTH

LOCATION MAP  
(NO SCALE)



NORTH 1/4 CORNER  
SECTION 14, T4N, R1W



RECORDED

JUN 7 10 01 AM '90


REGISTER OF DEEDS

INGHAM COUNTY, MICH.

CENTER OF SECTION  
14, T4N, R1W

## LEGEND

- = SET 1/2" BAR WITH CAP
  - = SURVEY BOUNDARY LINE
  - = DISTANCE NOT TO SCALE
- ALL DIMENSIONS ARE IN FEET  
AND DECIMALS THEREOF.
- IMPROVEMENTS NOT SHOWN.



## BRYAN LAND SURVEYS, P.C.

6019 Marsh Road

HASLETT, MICHIGAN 48840

Ph. (517) 339-1014

DRAWN BY G J W

SECTION 14, T4N, R1W

FIELD WORK BY R S

JOB NUMBER:

SHEET 1 OF 2

88-B-20261

3830

# CERTIFIED BOUNDARY SURVEY

LIBER

6 P 183

## CERTIFICATE OF SURVEY:

I hereby certify only to the parties named hereon that we have surveyed, at the direction of said parties, the following described parcel of land, and that we have found or set, as noted hereon, permanent markers to all corners of said parcel and that all visible encroachments of a permanent nature upon said parcel are as shown on this survey.

Part of the South 1259.8 feet of the Northwest 1/4, Section 14, T4N, R1W, Meridian Township, Ingham County, Michigan, described as: Commence at Center of Section; thence North 00°10'47"E along North-South 1/4 line of Section 369.9 feet to place of beginning; North 89°49'53" West 460.5 feet; thence North 00°10'47" East 350 feet; South 89°49'53" East 460.5 feet to North-South 1/4 line; thence South 00°10'47" West 350 feet to point of beginning.

## WITNESSES TO SECTION CORNERS:

Center of Section 14, T4N, R1W

Found 5/8" bar in centerline of Cornell & Tihart Rds. Liber 3, Page 369

Found nail & tag #25832 North side power pole, N50°W, 136.58'

Found nail & tag #25832 East side 5" Elm, S30°W, 75.62'

Found nail & tag #25832 West side 14" Ash, S15°E, 133.52'

North 1/4 corner Section 14, T4N, R1W

Found 3/4" bar in mon.box centerline of Cornell Rd. Liber 1, Page 263.

Found Stephens nail & tag West side power pole, N45°E, 61.03'

Found Stephens nail & tag East side 10" Cottonwood, N30°E, 69.59'

Found nail & tag #25832 West side 14" Elm, S40°E, 47.71'

This survey was performed with as error of closure no greater than a ratio of 1 in 5000.

All bearings derived from North-South 1/4 of Section 14, which is recorded to bear N00[10'47"E in Liber 2 of surveys page 518 of the Ingham County records.

*Larry A. Bryan* 5-20-88

Larry A. Bryan Date:  
Licensed Land Surveyor No. 25832



3830

## BRYAN LAND SURVEYS, P.C.

6019 Marsh Road

HASLETT, MICHIGAN 48840

Ph. (517) 339-1014

DRAWN BY G J W

SECTION 14, T4N, R1W

FIELD WORK BY R S

JOB NUMBER:

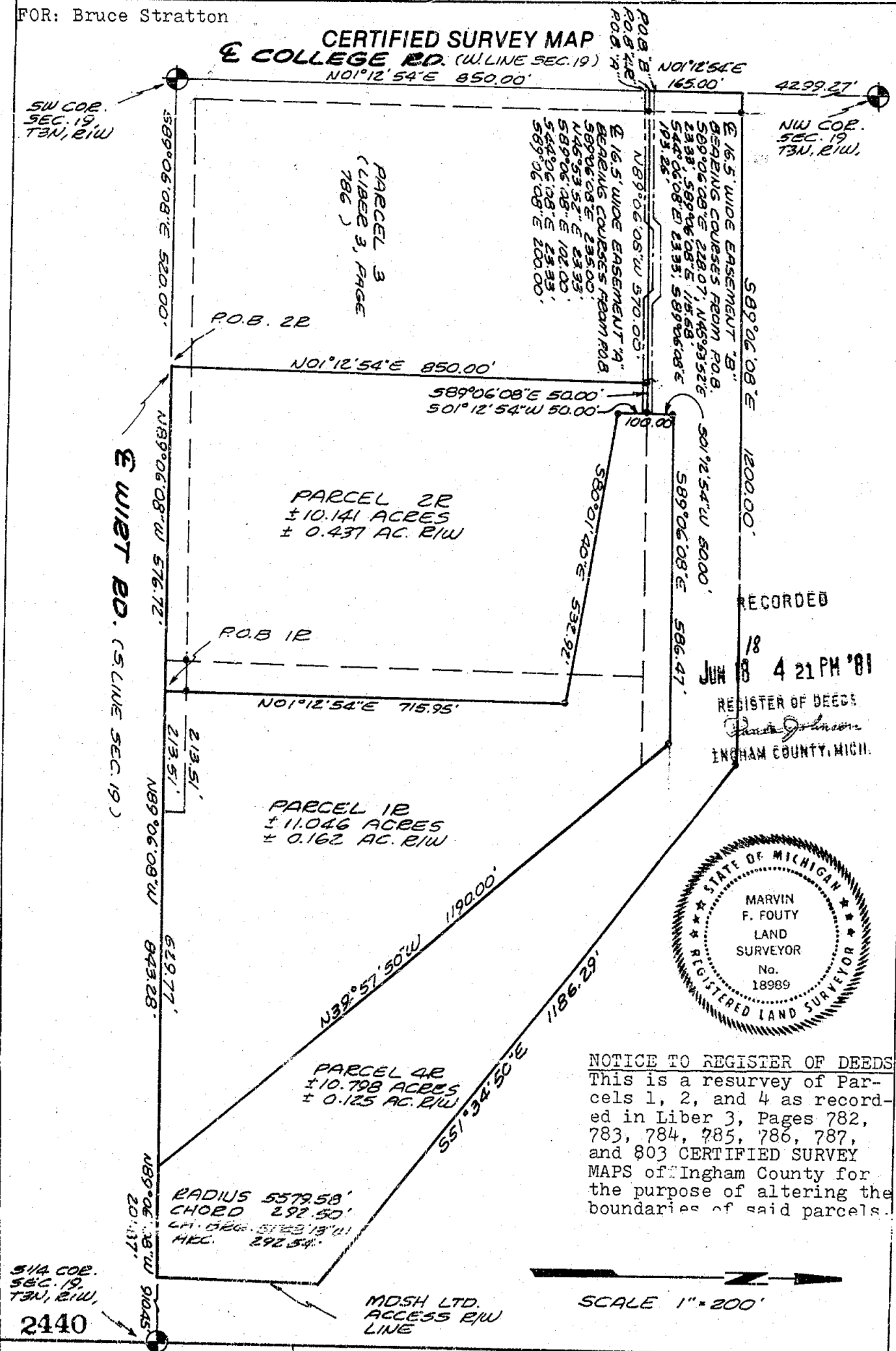
SHEET 2 OF 2

88-B-2026I

FOR: Bruce Stratton

# CERTIFIED SURVEY MAP

## E COLLEGE RD. (W. LINE SEC. 19)



**MARVIN F. FOUTY, P.C.**  
LAND SURVEYING & MAPPING  
717 beach street  
east lansing, michigan 48823  
phone: 332-5354

DATE 7-30-80

JOB NO. 296

SHEET 1 OF 3

*Marvin Fouty*  
REGISTERED LAND SURVEYOR NO. 18989

FOR: Bruce Stratton

## CERTIFIED SURVEY MAP

## LEGAL DESCRIPTIONS:

Parcel 1R A parcel of land in Section 19, T3N, R1W, Alaiedon Township, Ingham County, Michigan; the surveyed boundary of which is described as commencing at the Southwest corner of said Section 19; thence S89°06'08"E along the South line of said Section 19, 1096.72 feet to the Point of beginning of this description; thence N01°12'54"E parallel with the West line of said Section 19, 715.95 feet; thence N80°01'40"W 532.92 feet; thence N01°12'54"E 100.00 feet; thence S89°06'08"E parallel with said South line 586.47 feet; thence S39°57'50"E 1190.00 feet to a point on said South line; thence N89°06'08"W along said South line 843.28 feet to the point of beginning; said parcel containing 11.046 acres more or less including more or less 0.162 acres presently in use as public right of way; said parcel having rights of ingress and egress across adjoining property by means of a 16.5 feet wide easement described below as "EASEMENT B"; said parcel subject to all easements and restrictions of record.

Parcel 2R A parcel of land in Section 19, T3N, R1W, Alaiedon Township, Ingham County, Michigan; the surveyed boundary of which is described as commencing at the Southwest corner of said Section 19; thence S89°06'08"E along the South line of said Section 19, 520.00 feet to the point of beginning of this description; thence N01°12'54"E parallel with the West line of said Section 19, 850.00 feet; thence S89°06'08"E 50.00 feet parallel with said South line thence S01°12'54"W 50.00 feet parallel with said West line; thence S80°01'40" 532.92 feet; thence S01°12'54"W 715.95 feet parallel with said West line to point on said South line; thence N89°06'08"W 576.72 feet along said South line to the Point of Beginning; said parcel containing 10.141 acres more or less including more or less 0.437 acres presently in use as public right of way; said parcel having rights of ingress and egress across adjoining property by means of a 16.5 feet wide easement described below as "EASEMENT A"; said parcel subject to all easements and restrictions of record.


Parcel 4R A parcel of land in Section 19, T3N, R1W, Alaiedon Township, Ingham County, Michigan; the surveyed boundary of which is described as commencing at the Southwest corner of said Section 19; thence N01°12'54"E along the West line of said Section 19, 850.00 feet to the point of beginning of this description; thence N01°12'54"E continuing along the West line of said Section 19, 165.00 feet; thence S89°06'08"E parallel to the South line of said Section 19, 1200.00 feet; thence S51°34'50"E, 1186.29 feet to a point on the MDCH limited access right of way line; thence on a curve to the South along said right of way 292.54 feet, said curve being concave to the West and having a radius of 5579.58 feet, a chord of 292.50 feet bearing S01°48'13"W to a point on the South line of said Section 19; thence N89°06'08"W along said South line, 201.87 feet; thence N39°57'50"W, 1190.00 feet; thence N89°06'08"W 586.47 feet; thence S01°12'54"W 50.00 feet; thence N89°06'08"W 570.00 feet to the point of beginning; said parcel containing 10.798 acres more or less including more or less 0.125 acres presently in use as public right of way; said parcel subject to rights of ingress and egress by adjoining property owners by means of two (2) 16.5 feet wide easements described below as "EASEMENT A" and "EASEMENT B"; said parcel also subject to all easements and restrictions of record.

EASEMENT A A 16.5 feet wide parcel of land in Section 19, T3N, R1W, Alaiedon Township, Ingham County, Michigan the centerline of which is described as: Beginning at a point on the West line of said Section 19 distant N01°12'54"E 841.75 feet from the SW corner of said Section 19; thence S89°06'08"E 235.00 feet; thence N45°53'52"E 23.33 feet; thence S89°06'08"E 102.00 feet; thence S44°06'08"E 23.33 feet; thence S89°06'08"E 200.00 feet to the point of ending.

EASEMENT B A 16.5 feet wide parcel of land in Section 19, T3N, R1W, Alaiedon Township, Ingham County, Michigan the centerline of which is described as: Beginning at a point on the West line of said Section 19 distant N01°12'54"E 858.25 feet from the SW corner of said Section 19; thence S89°06'08"E 228.07 feet; thence N45°53'52"E 23.33 feet; thence S89°06'08"E 115.68 feet; thence S44°06'08"E 23.33 feet; thence S89°06'08"E 193.26 feet to the point of ending.


2440

MARVIN F. FOUTY, P.C.  
LAND SURVEYING & MAPPING  
717 beach street  
east lansing, michigan 48823  
phone: 332-5354

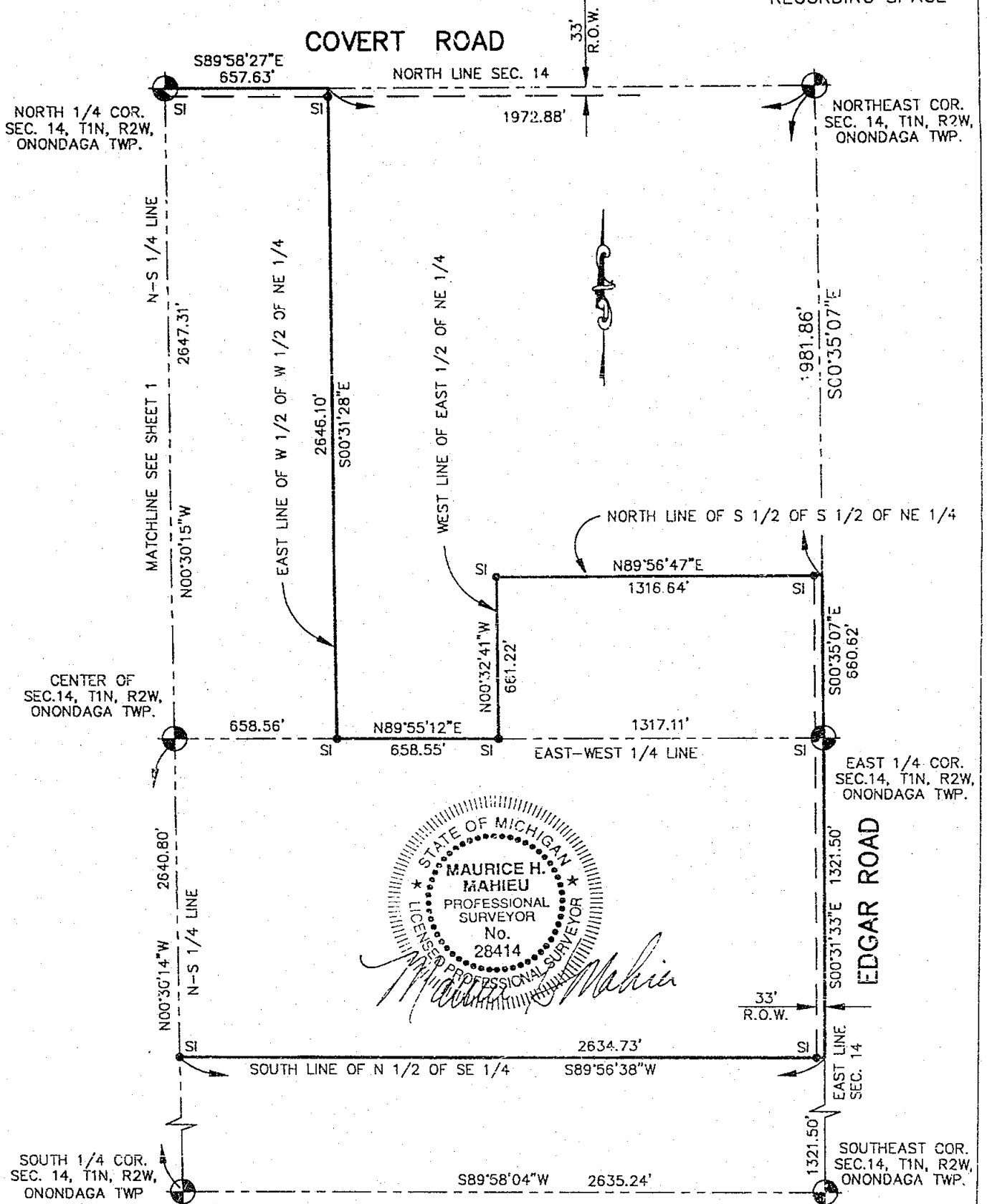
DATE 7-30-80JOB NO. 296SHEET 2 OF 3

REGISTERED LAND SURVEYOR NO. 18989

# CERTIFICATE OF SURVEY



RECORDING SPACE



## LEGEND

ALL DIMENSIONS ARE IN FEET AND DECIMALS THEREOF  
D= DEEDED  
P= PLATTED  
M= MEASURED  
PROPERTY CORNER IRON ●  
CONCRETE MONUMENT ○  
FENCE LINE —x—x—x—x—

FI= FOUND IRON  
SI= SET IRON



WOLVERINE ENGINEERS & SURVEYORS, INC  
312 NORTH ST. MASON, MICHIGAN 48854  
PHONE (517) 676-9200

|               |                    |
|---------------|--------------------|
| SURVEY FOR:   | BYRUM FAMILY FARMS |
| FIELD SURVEY: | TY & PF            |
| DATE:         | 8-13-97            |
| DRAWN BY:     | MJM                |
| SHEET:        | 2 OF 5             |
| SCALE:        | 1" = 500'          |
| JOB NO.:      | 970614             |

# CERTIFICATE OF SURVEY

SE COR. SEC. 14, T1N, R2W,  
ONONDAGA TWP., INGHAM CO.

Found 3/4" pipe

Witnesses:

N&T #18998 E. side Maple clump, S30°W, 75.77'  
N&T #12034 N. side wood fence post, S45°W, 46.80'  
N&T #39100 E. side 10" Poplar, N30°W, 88.21'  
N&T #28414 W. side Elm clump, N15°E, 139.97'

E 1/4 COR. SEC. 14, T1N, R2W,  
ONONDAGA TWP., INGHAM CO.

Found 1/2" Iron rod

Witnesses:

N&T #28414 E. side 12" Maple, S19°W, 63.54'  
N&T #28414 E. side 21" Elm, N62°W, 29.17'  
N&T #28414 N. side 21" Apple, S41°W, 33.36'  
N&T #28414 S. side triple Box Elder, S71°E, 27.72'

RECORDING SPACE

CENTER SEC. 14, T1N, R2W,  
ONONDAGA TWP., INGHAM CO.

Found 1/2" Iron rod #18998 inside 2 1/2" pipe

Witnesses:

N&T #28414 N. side 8" Cherry, S80°W, 39.66'  
N&T #28414 S. side twin 6" Maple, West, 35.92'  
N&T #28414 E. side 8" Basswood, S40°W, 14.35'  
N&T #18998 SE side 38" Maple, S45°W, 38.82'

Parcel 6 — A part of the East 1/2 of the Northeast 1/4 of the Southeast 1/4 of Section 14, T1N, R2W, Onondaga Township, Ingham County, Michigan; described as commencing at the East 1/4 corner of said Section 14; thence S00°31'33"E 1101.19 feet along the East line of Section 14 to the point of beginning; thence S00°31'33"E 220.15 feet along the East line of said Section 14 to the South line of the North 1/2 of the Southeast 1/4 of said Section 14; thence S89°56'38"W 395.59 feet along the South line of the North 1/2 of the Southeast 1/4 of said Section 14; thence N00°31'33"W 220.15 feet parallel with the East line of said Section 14; thence N89°55'12"E 395.59 feet parallel with the East-West 1/4 line of said Section 14 to the point of beginning, containing 2.00 acres of land, more or less, and subject to any easements or rights of way of record.

Bearings were based on a recorded survey in Liber 8 Page 72 Ingham County Records.

I hereby certify that I have surveyed and mapped the land above platted and/or described on September 14, 1998, and that the ratio of closure on the unadjusted field observation of such survey was 1/15,000, and that all the requirements of P.A. 132, 1970 have been complied with.

*Maurice H. Mahieu*  
Maurice H. Mahieu P.S. #28414



## LEGEND

ALL DIMENSIONS ARE IN FEET AND DECIMALS THEREOF  
D= DEEDED  
P= PLATTED  
M= MEASURED  
PROPERTY CORNER IRON ●  
CONCRETE MONUMENT ○  
FENCE LINE — x — x — x —

FI= FOUND IRON  
SI= SET IRON



WOLVERINE ENGINEERS & SURVEYORS, INC  
312 NORTH ST. MASON, MICHIGAN 48854  
PHONE (517) 676-9200

SURVEY FOR: STEVE NOBACH

FIELD SURVEY: TS & TC

DATE: 9-21-98

DRAWN BY: MJM

SHEET: 3 OF 3

SCALE: 1" = 200'

JOB NO. 980047

RE: 970514.DWG

DRAWING: 980647S.DWG



## CERTIFIED BOUNDARY SURVEY

### Parcel #7

A part of the NE  $\frac{1}{4}$  of Section 14, T1N, R2W, Onondaga Township, Ingham County, Michigan, described as: Commencing at the NE corner of said Section 14; thence South along the East line of said Section 14, 1209.0' to the point of beginning; thence continuing South along the East line of said Section 14, 387.75'; thence N89°23'30"W, 1315.19'; thence N00°00'14"W, 387.75'; thence S89°23'30"E, 1315.22' to the point of beginning. Contains 11.706 acres, more or less, and subject to all easements and restrictions of record.

### Parcel #8

A part of the NE  $\frac{1}{4}$  of Section 14, T1N, R2W, Onondaga Township, Ingham County, Michigan, described as: Commencing at the NE corner of said Section 14; thence South along the East line of said Section 14, 1596.75' to the point of beginning; thence continuing South along the East line of said Section 14, 387.75'; thence N89°37'49"W, 1315.12'; thence N00°00'14"W, 393.23'; thence S89°23'30"E, 1315.19' to the point of beginning. Contains 11.789 acres, more or less, and subject to all easements and restrictions of record.

I hereby certify to the parties named hereon that we have surveyed seven parcels of land within the NE  $\frac{1}{4}$  of Section 14, T1N, R2W; as they are apparently peacefully occupied at present, and that we have found or set, as noted hereon, permanent markers to all corners and angle points of the boundaries of the parcels shown hereon, and the more particular descriptions of said parcels are as designated hereon. This survey was performed with an error of closure no greater than a ratio of 1' in 5000'. This survey complies with the requirements of P.A. 132 of 1970.

NE corner Sec. 14, T1N, R2W  
20" Walnut WSW 61.6'  
6" Ash SW 70.13'  
8" Walnut SE 59.3'

North  $\frac{1}{4}$  corner SEC. 14, T1N, R2W  
Anchor post North 33.0'  
Fence line South 33.0'  
18" Walnut NW 54.67'  
16" Walnut ENE 58.5'

East  $\frac{1}{4}$  corner SEC. 14, T1N, R2W  
Nail & tag fence post N88°E 23.02'  
Nail & tag 12" Apple S33°W 33.50'  
Nail & tag 10" Elm N70°W 30.14'

*Austin C. Williams*  
Austin C. Williams  
Registered Land Surveyor  
Mich. Registration No. 21275

2301

**WILLIAMS**

Surveying

1148 Okemos Rd  
Mason, Michigan 48854  
PH. (517) 678-5153

DRAWN

aw

80  
June

SEC. 14, T1N - R2W

COMPUTED

aw

80  
JuneJOB  
NO. 1984

FLD. SURVEY

aw

80  
June

sheet 20/3

A

RECORDED

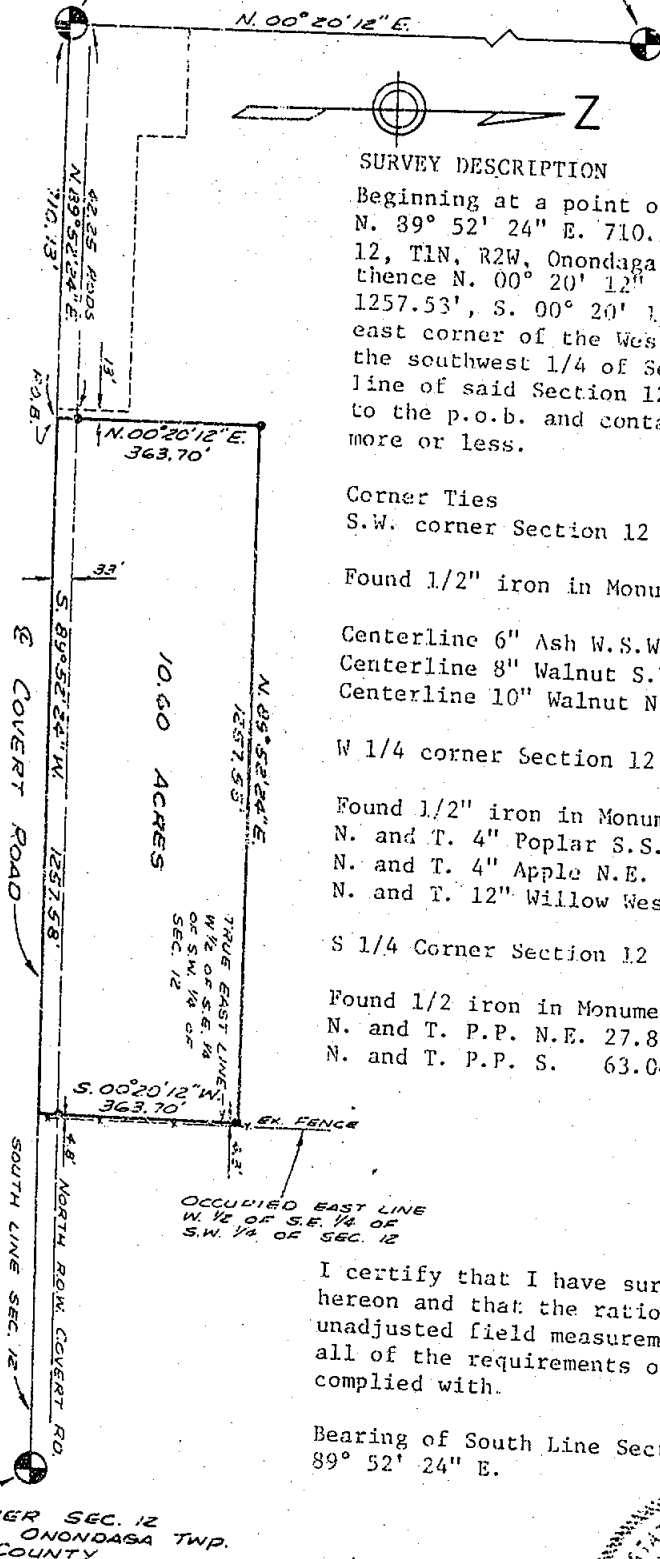
## CERTIFICATE OF SURVEY

MAY 3 8 27 AM '83

REGISTER OF DEEDS

Paula Johnson  
INGHAM COUNTY, MICH.

RECORDING SPACE

S.W. CORNER, SEC. 12  
T1N-R2W, ONONDAGA TWP.  
INGHAM COUNTYW. 1/4 COR. SEC. 12  
T1N-R2W, ONONDAGA TWP.  
INGHAM COUNTY

## SURVEY DESCRIPTION

Beginning at a point on the south line of Section 12, N. 89° 52' 24" E. 710.13' from S.W. corner of Section 12, T1N, R2W, Onondaga Twp., Ingham County, Michigan, thence N. 00° 20' 12" E. 363.70', N. 89° 52' 24" E. 1257.53', S. 00° 20' 12" W. 363.70' to the south east corner of the West 1/2 of the southeast 1/4 of the southwest 1/4 of Section 12, thence along the south line of said Section 12 S. 89° 52' 24" W. 1257.58' to the p.o.b. and containing 10.60 acres of land more or less.

## Corner Ties

S.W. corner Section 12 L 1 - pg. 331

Found 1/2" iron in Monument Box

Centerline 6" Ash W.S.W. 61.6'

Centerline 8" Walnut S.W. 70.13'

Centerline 10" Walnut N.N.W. 63.0'

W 1/4 corner Section 12 L 4 - pg. 289

Found 1/2" iron in Monument Box

N. and T. 4" Poplar S.S.W. 142.20'

N. and T. 4" Apple N.E. 38.42'

N. and T. 12" Willow West 90.24'

S 1/4 Corner Section 12 L 4 - pg. 329

Found 1/2 iron in Monument Box

N. and T. P.P. N.E. 27.82'

N. and T. P.P. S. 63.04'

I certify that I have surveyed the property described hereon and that the ratio or error of closure on the unadjusted field measurements is 1/5,000 and that all of the requirements of P.A.132 of 1970 have been complied with.

Bearing of South Line Section 12 assumed to bear N 89° 52' 24" E.

WOLVERINE ENGINEERS AND SURVEYORS, INC.

George M. Young, F.L.S. # 27640

## LEGEND


ALL DIMENSIONS ARE IN FEET AND DECIMALS THEREOF  
SECTION LINE  
DESCRIBED BOUNDARY  
IRON SET & CAPPED  
IRON FOUND  
EX. FENCE LINE

2680

\*\*\*

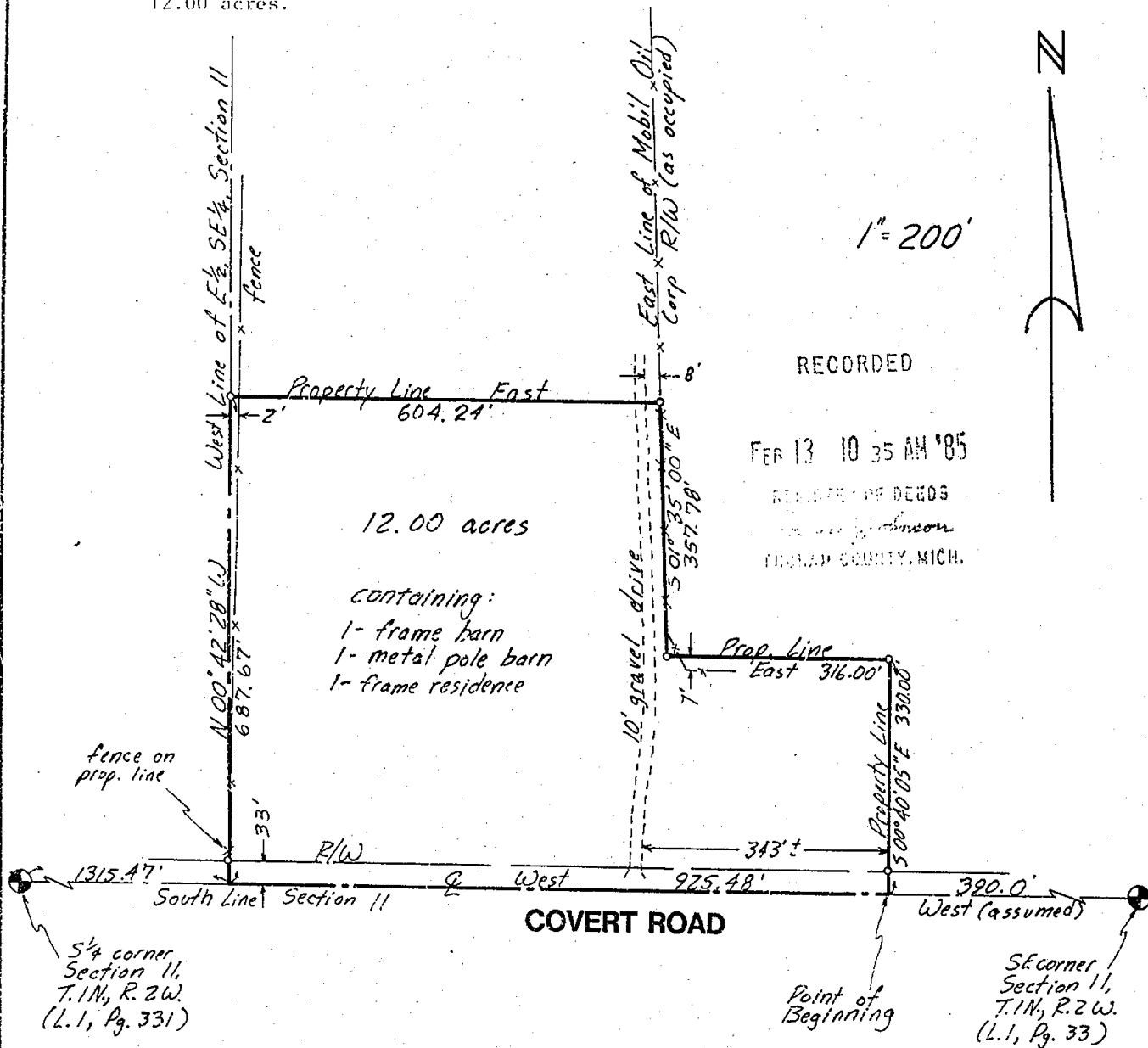
WOLVERINE ENGINEERS & SURVEYORS, INC.  
ENGINEERS-SURVEYORS  
MASON, MICHIGAN

SURVEY FOR JAMES KLAMPERT  
FIELD SURVEY S.L.A.-J.E.T. SCALE 1"=300'  
DRAWN BY S.L.A. DATE March 3, 1983



## CERTIFICATE OF SURVEY

**LEGAL DESCRIPTION:** That part of the E 1/2 of the SE 1/4 of Section 11, T1N, R2W, Onondaga Township, Ingham County, Michigan, described as: Beginning on the South line of Section 11, T1N, R2W, at a point 390.00 feet West of the SE corner of Section 11, T1N, R2W; thence continuing West, 925.48 feet along said South line of Section 11 to the Southwest corner of the East 1/2 of the SE 1/4 of Section 11, T1N, R2W; thence N00°42'28"W, 687.67 feet along the West line of the East 1/2 of the SE 1/4 of Section 11; thence East, 604.24 feet to the East line of the Mobil Oil Corporation right of way (as occupied); thence S01°35'00"E, 357.78 feet along said East right of way line; thence East, 316.00 feet; thence S00°40'05"E, 330.00 feet to the point of beginning. Contains 12.00 acres.



We hereby certify that we have surveyed the property herein described, and that there are no visible encroachments upon the above described property, except as shown hereon.

We further certify that we have fully complied with the requirements of Section 3, Public Act 132 of 1970, and that the ratio of error of closure of this survey is no greater than 1/5000.

*Fred N. White*  
Fred N. White, P.E. & R.L.S.

## LEGEND

- o Set Iron
- Found Iron
- Fence Line
- R Recorded Distance
- M Measured Distance
- D Deeded Distance

2850

## FOR

United Farm Real Estates  
925 E. Kalamazoo  
Lansing, Michigan

**FRED WHITE ENGINEERING COMPANY, INC.**  
2300 NORTH GRAND RIVER AVENUE  
LANSING, MICHIGAN - 48906 PH: 321-7111

|         |        |            |                  |
|---------|--------|------------|------------------|
| FIELD   | F.S.   | DATE       | October 31, 1984 |
| DRAWN   | J.T.   | SURVEY NO. | 844567           |
| CHECKED | F.N.W. | SHEET      | 1 OF 1           |



LIBER 3 1097 Job #1979-152

# FAUSER & KELLER, INC.

— REGISTERED LAND SURVEYORS —

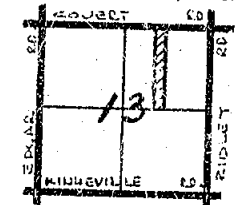
2567 W. Baseline Road

Office: (517) 783-4717

Leslie, Michigan 49251  
William Bedell  
435 East Street  
Leslie, Michigan 49251


November 6, 1979  
563-2812 Hanover  
RONALD W. KELLER, R.L.S.

589-3261 Leslie  
GLEN A. FAUSER, R.L.S.



SECTION 13  
T.1 N.-R.2 W.  
Onondaga Township  
Ingham County  
Michigan

LOCATION MAP



DESCRIPTION: A parcel of land in the Northeast  $\frac{1}{4}$  of Section 13, T.1 N.-R.2 W., Onondaga Township, Ingham County, Michigan, described as follows: To find the Place of Beginning of said land, commence at the Northeast Corner of Section 13; thence S  $89^{\circ}42'14''$  W along the North line of Section 13 a distance of 1331.06ft. to the Place of Beginning of said land; thence S  $0^{\circ}01'52''$  E 2645.84ft. to the East and West  $\frac{1}{4}$  line of Section 13; thence S  $89^{\circ}35'46''$  W along said East and West  $\frac{1}{4}$  line 327.87ft.; thence N  $0^{\circ}02'54''$  W 2646.45ft. to the North line of Section 13; thence N  $89^{\circ}42'14''$  E along said North line 328.65ft. to the Place of Beginning of said land. Containing 19.94 acres of land. This description is subject to present restrictions and reservations of record. Bearings are based on the East line of Section 13, from the East  $\frac{1}{4}$  Post to the to the Northeast Corner, being assumed as N  $0^{\circ}02'12''$  E.

2163

## SURVEYORS CERTIFICATE

I hereby certify this drawing to have been prepared from the field notes of a boundary survey made by me in November 1979 on order of William Bedell. This survey was made with PA 132 of 1970 and the error of closure is 1 ft. in 5000 or better.

# CERTIFIED BOUNDARY SURVEY

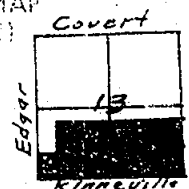
RECORDED

FOR Jarvis Realty  
1934 Thompson  
Lansing, Michigan

APR 22 10 54 AM '77


REGISTER OF DEEDS

LOCATION MAP  
(NO SCALE)



## LEGEND:

- 1- All Dimensions are in feet and decimals thereof.
- 2-  $\frac{1}{2}$ " bars with identification caps have been placed at all points marked "X" unless otherwise noted.
- 3-  $\text{---}\bullet\text{---}$  described boundary.
- 4-  $\text{---}\times\text{---}$  fence line.
- 5- All bearings are relative and are referenced to the West line of Section 13, T1N, R2W, which is assumed to bear North.



**WILLIAMS**  
Surveying

1148 Okemos Rd  
Mason, Michigan 48854  
PH. (517) 675-5153

|             |    |         |                   |
|-------------|----|---------|-------------------|
| DRAWN       | AW | 4/17/77 | SEC. 13, T1N, R2W |
| COMPUTED    | AW | 4/17/77 | JOB NO. 1580      |
| FLD. SURVEY | AW | 4/17/77 | sheet 1 of 3      |

# CERTIFIED BOUNDARY SURVEY

## LEGAL DESCRIPTIONS:

### Parcel 1

A parcel of land in Section 13, T1N, R2W, Onondaga Township, Ingham County, Michigan; the boundary being described as commencing at the SW corner of said Section 13; thence North along the West line of said Section 13, 662.9'; thence N89°36'27"E parallel with the South line of said Section 13, 379.5'; thence South parallel to the West line of said Section 13, 662.9' to the South line of said Section 13; thence S89°36'27"W along the South line of said Section 13, 379.5' to the point of beginning. Contains 5.775 acres.

### Parcel 2

A parcel of land in Section 13, T1N, R2W, Onondaga Township, Ingham County, Michigan; the boundary being described as commencing at the SW corner of said Section 13; thence N89°36'27"E along the South line of said Section 13, 379.5' to the point of beginning of this description; thence North parallel with the West line of said Section 13, 1651.85'; thence N89°45'04"E parallel with the E/W  $\frac{1}{4}$  line of said Section 13, 315.0'; thence South parallel with the West line of said Section 13, 1651.06' to the South line of said Section 13; thence S89°36'27"W along the South line of said Section 13, 315.0' to the point of beginning. Contains 11.942 acres.

### Parcel 3

A parcel of land in Section 13, T1N, R2W, Onondaga Township, Ingham County, Michigan; the boundary being described as commencing at the SW corner of said Section 13; thence N89°36'27"E along the South line of said Section 13, 694.5' to the point of beginning of this description; thence North parallel to the West line of said Section 13, 1651.06'; thence N89°45'04"E parallel to the E/W  $\frac{1}{4}$  line of said Section 13, 300.0'; thence South parallel to the West line of said Section 13, 1650.31' to the South line of said Section 13; thence S89°36'27"W along the South line of said Section 13, 300.0' to the point of beginning. Contains 11.368 acres.

### Parcel 4

A parcel of land in Section 13, T1N, R2W, Onondaga Township, Ingham County, Michigan; the boundary being described as commencing at the SW corner of said Section 13; thence N89°36'27"E along the South line of said Section 13, 994.5' to the point of beginning of this description; thence North parallel with the West line of said Section 13, 1650.31'; thence N89°45'04"E parallel with the E/W  $\frac{1}{4}$  line of said Section 13, 274.5'; thence South parallel with the West line of said Section 13, 1649.62' to the South line of said Section 13; thence S89°36'27"W along the South line of said Section 13, 274.5' to the point of beginning. Contains 10.397 acres.

### Parcel 5

A parcel of land in Section 13, T1N, R2W, Onondaga Township, Ingham County, Michigan; the boundary being described as commencing at the SW corner of said Section 13; thence N89°36'27"E along the South line of said Section 13, 1269.0' to the point of beginning of this description; thence North parallel with the West line of said Section 13, 1649.62'; thence N89°45'04"E parallel with the E/W  $\frac{1}{4}$  line of said Section 13, 283.0'; thence South parallel with the West line of said Section 13, 1648.91' to the South line of said Section 13; thence S89°36'27"W along the South line of said Section 13, 283.0' to the point of beginning. Contains 10.715 acres.

**WILLIAMS**

Surveying

1148 Okemos Rd.  
Mason, Michigan 48854  
PH. (517) 676-5153

DRAWN

AW 4/19/77

SEC. 13, T1N, R2W

COMPUTED

AW 4/7/77

JOB  
NO. 1580

FLD. SURVEY

AW 4/19/77

sheet 2 of 3

A-1013

# CERTIFIED BOUNDARY SURVEY

## Parcel 6

A parcel of land in Section 13, T1N, R2W, Onondaga Township, Ingham County, Michigan; the boundary being described as commencing at the SW corner of said Section 13; thence N89°36'27"E along the South line of said Section 13, 1552.0' to the point of beginning of this description; thence North parallel with the West line of said Section 13, 1648.91'; thence N89°45'04"E parallel with the E/W  $\frac{1}{4}$  line of said Section 13, 359.0'; thence South parallel with the West line of said Section 13, 1648.01' to the South line of said Section 13; thence S89°36'27"W along the South line of said Section 13, 359.0' to the point of beginning. Contains 13.585 acres.

## Parcel 7

A parcel of land in Section 13, T1N, R2W, Onondaga Township, Ingham County, Michigan; the boundary being described as commencing at the SW corner of said Section 13; thence N89°36'27"E along the South line of said Section 13, 1911.0' to the point of beginning of this description; thence North parallel with the West line of said Section 13, 1648.01'; thence N89°45'04"E parallel with the E/W  $\frac{1}{4}$  line of said Section 13, 386.0'; thence South parallel with the West line of said Section 13, 1647.05' to the South line of said Section 13; thence S89°36'27"W along the South line of said Section 13, 386.0' to the point of beginning. Contains 14.599 acres.

## Parcel 8

A parcel of land in Section 13, T1N, R2W, Onondaga Township, Ingham County, Michigan; the boundary being described as commencing at the SW corner of said Section 13; thence N89°36'27"E along the South line of said Section 13, 2297.0' to the point of beginning of this description; thence North parallel with the West line of said Section 13, 1647.05'; thence N89°45'04"E parallel with the E/W  $\frac{1}{4}$  line of said Section 13, 330.26' to the N/S  $\frac{1}{4}$  line of said Section 13; thence S89°12'44"E along the N/S  $\frac{1}{4}$  line of said Section 13, 1645.19' to the S  $\frac{1}{4}$  Corner of said Section 13; thence S89°36'27"W along the South line of said Section 13, 336.40' to the point of beginning. Contains 12.536 acres.

I hereby certify to the parties named hereon that we have surveyed eight parcels of land within:


the SW  $\frac{1}{4}$  of Section 13, T1N, R2W, Onondaga Township, Ingham County, Michigan; as it is apparently, peacefully occupied at present, and that we have found or set, as noted hereon, permanent markers to all corners and angle points of the boundaries of the parcels shown hereon, and the more particular legal descriptions of said parcels are as designated hereon.

This survey complies with the requirements of P.A. 132 of 1970.

This survey was performed with an error of closure no greater than a ratio of 1' in 5,000'.

*Austin C. Williams*

Austin C. Williams  
Registered Land Surveyor  
Mich. Registration Number 21275



|   |             |            |                  |
|---|-------------|------------|------------------|
| <b>WILLIAMS</b><br>Surveying<br>1148 Okemos Rd.<br>Mason, Michigan 48854<br>PH (517) 576-5153 | DRAWN       | AW 4/17/77 | SEC 13, T1N, R2W |
|   | COMPUTED    | AW 4/17/77 | JOB NO. 1580     |
|   | FLD. SURVEY | AW 4/17/77 | sheet 3 of 3     |

A-1013

FAUSER & KELLER, INC.

REGISTERED LAND SURVEYORS

2567 W. Baseline Road  
Office: (517) 783-4717  
Leslie, Michigan 49251

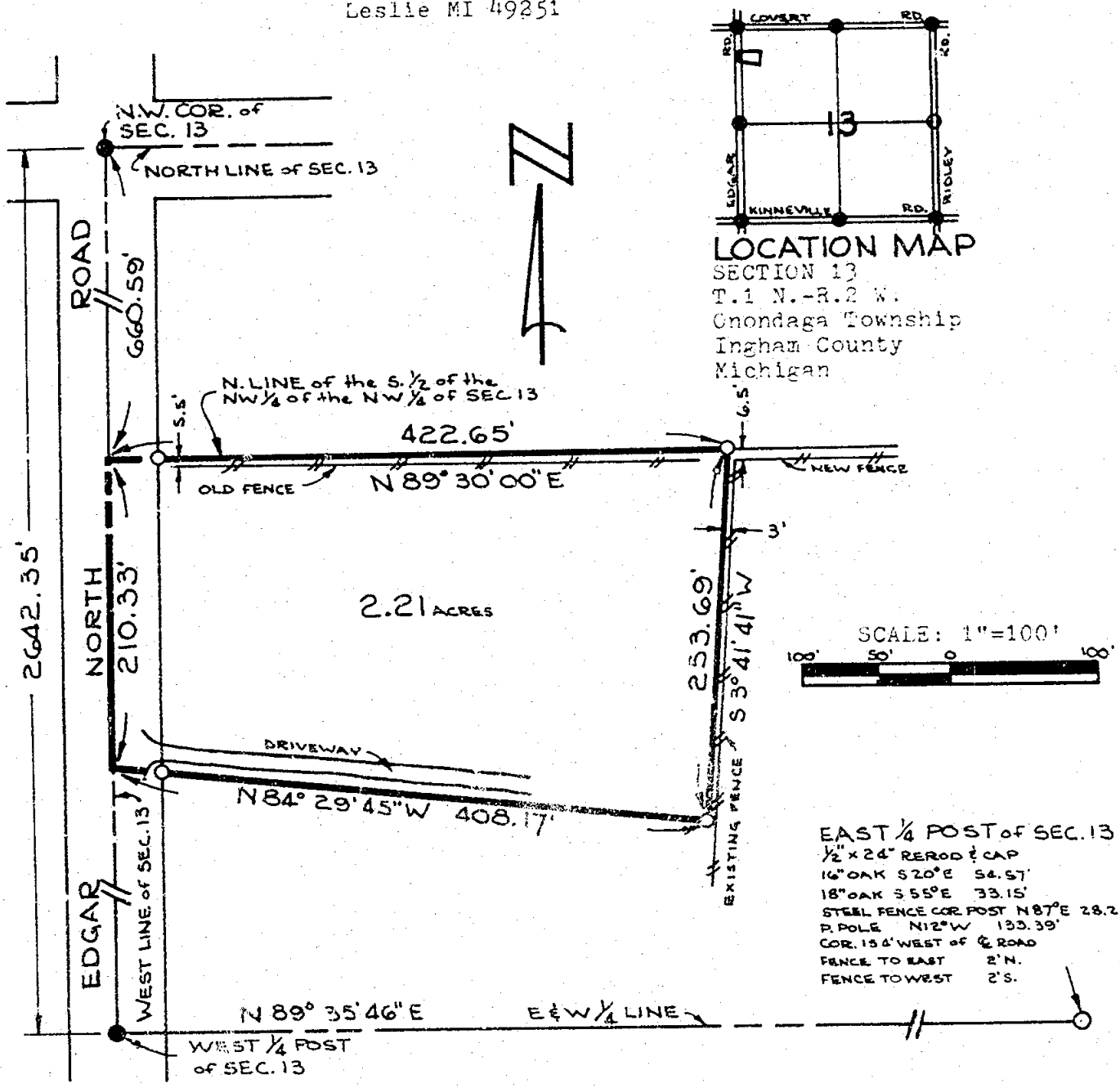
589-3261 Leslie  
GLEN A. FAUSER, R.L.S.

Dec 22 1 44 PM '78

REGISTER OF DEEDS  
*Paula Johnson*  
INGHAM COUNTY, MICH.  
563-2812 Hanover  
RONALD W. KELLER, R.L.S.

Nov. 17, 1978

survey for: Bob Trafford  
3581 S. Edgar RD.  
Leslie MI 49251




DESCRIPTION: Land in the NW 1/4 of Sec. 13, T.1 N.-R.2 W., Onondaga Twp., Ingham Co., Mich. described as follows: Commencing at the NW Corner of Sec. 13, run thence South along the West line of Sec. 13 660.59 ft. to the Place of Beginning of said land; thence N 89°30'00" 422.65 ft.; thence S 3°41'41" W 253.69 ft.; thence N 84°29'45" 408.17 ft. to the West line of Sec. 13; thence North along the West line of Sec. 13 210.33 ft. to the Place of Beginning. Containing 2.21 acres of land.

Bearings are based on the West line of Sec. 13 from the West 1/4 Post to the NW Corner as assumed North.

This description is subject to present restrictions and reservations of record.

LEGEND:

Found Iron = ●  
Iron set = ○



*Glen A. Fauser*

1953 FB#200

SURVEYORS CERTIFICATE

Nov. 1978

I hereby certify this drawing to have been prepared from the field notes of a boundary survey made by me in  
on order of Bob Trafford This survey was made with PA 137 of 1970 and the error of closure is 1 ft. in 5000 or better.



# CERTIFIED BOUNDARY SURVEY

1822

3 16 949

FOR Beatrice Morley

LOCATION MAP  
(NO SCALE)

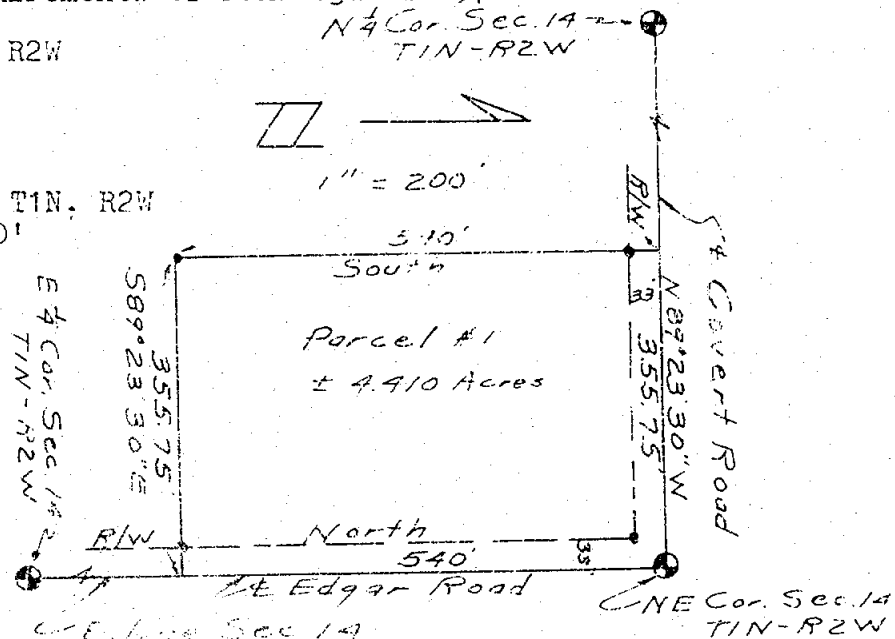
LEGEND All dimensions are in feet and decimals thereof.  $\frac{1}{2}$ " bars with identification caps have been placed at all points marked "•" unless otherwise noted. ——— described boundary. —x— fence line. All bearings are relative and are referenced to the East line of Section 14, T1N, R2W, which is assumed to bear North-South.

## LEGAL DESCRIPTION:

Parcel # 1 A part of the North 60 acres of the East  $\frac{1}{2}$  of the NE  $\frac{1}{4}$  of Section 14, T1N, R2W, Onondaga Township, Ingham County, Michigan, described as; commencing at the NE corner of said Section 14; thence N89°23'30"W along the North line of said Section 14, 355.75'; thence South 540.0'; thence S89°23'30"E, 355.75' to the East line of said Section 14; thence North along the East line of said Section 14, 540.0' to the point of beginning. Contains 4.410 acres, more or less, and subject to the rights of the public over existing Covert and Edgar Roads. I hereby certify to the parties named hereon that we have surveyed a parcel of land within the NE  $\frac{1}{4}$  of Section 14, T1N, R2W, as it is apparently peacefully occupied at present, and that we have found or set, as noted hereon, permanent markers to all corners and angle points of the boundaries of the parcel shown hereon, and the more particular description of said parcel is as designated hereon. This survey was performed with an error of closure no greater than a ratio of 1' in 5000'. This survey complies with the requirements of P.A. 132 of 1970.

NE cor. Sec. 14, T1N, R2W  
20" Walnut WSW 61.60'  
6" Ash SW 70.13'  
8" Walnut SE 59.30'

North  $\frac{1}{2}$  cor. Sec. 14, T1N, R2W  
Anchor post North 33.0'  
18" Walnut NW 54.67'  
16" Walnut ENE 58.50'




West  $\frac{1}{2}$  cor. Sec. 14, T1N, R2W  
Nail & tag in fence post N88°E 23.02'  
Nail & tag in 12" Apple S33°W 33.50'  
Nail & tag in 10" Elm N70°W 30.14'

RECORDED

AUG 7 3 20 PM '99

*Austin C. Williams*  
Austin C. Williams  
Registered Land Surveyor  
Mich. Registration No. 21275

REGISTER OF DEEDS  
*Daniel Johnson*  
INGHAM COUNTY, MICH.



2069

**WILLIAMS**

Surveying

1148 Okemos Rd  
Mason, Michigan 48854  
PH. (517) 676-5153

DRAWN

COMPUTED

FLD. SURVEY

aw

aw

aw

July

July

July

SEC 14, T1N-R2W

JOB NO. 1899

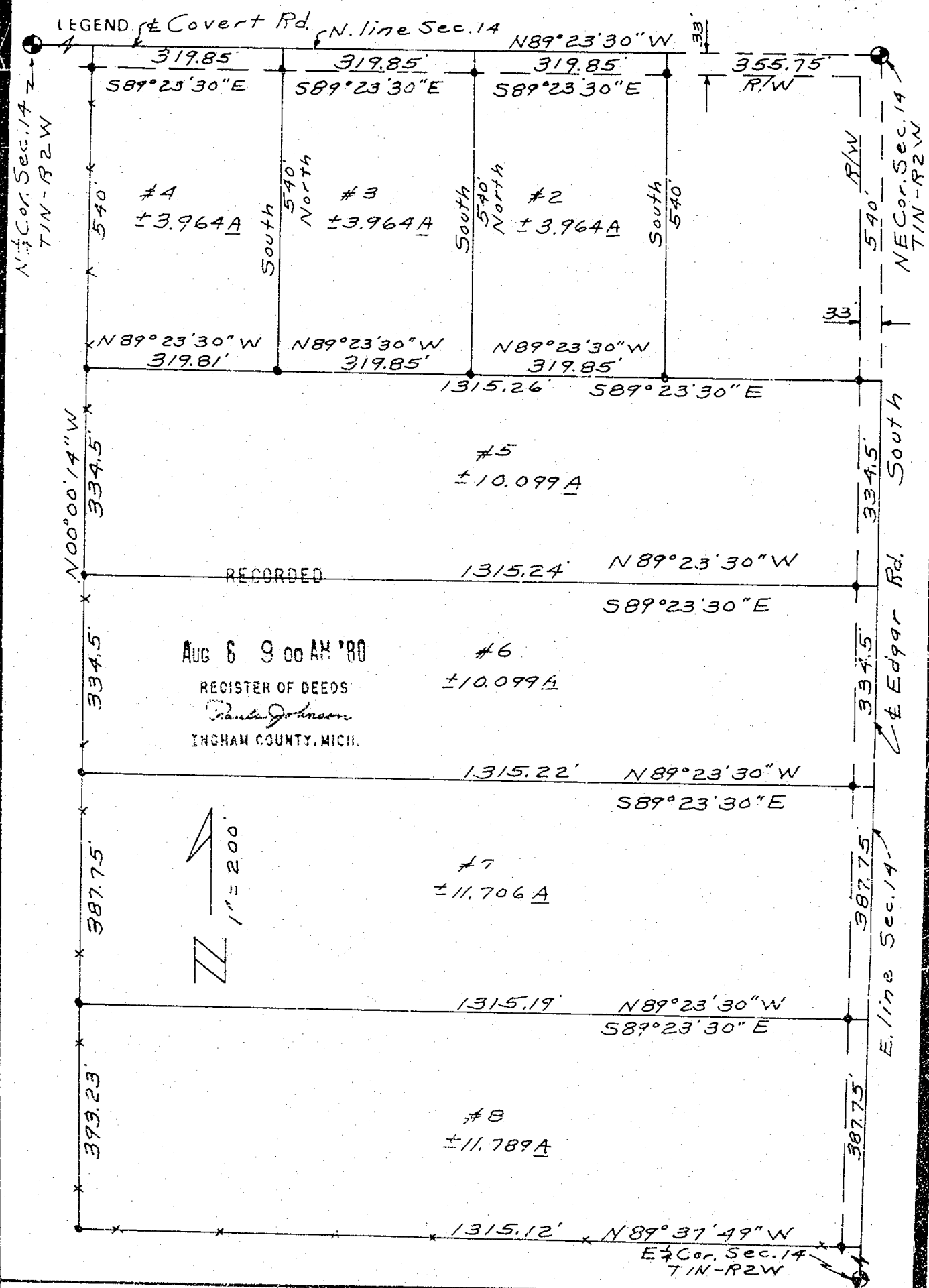
sheet 1 of 1

A

# CERTIFIED BOUNDARY SURVEY

FOR Beatrice Morley

LOCATION MAP  
(NO SCALE)



**WILLIAMS**  
Surveying

2301  
1148 Okemos Rd  
Mason, Michigan 48854  
PH (517) 676-5153

|             |    |    |      |                 |
|-------------|----|----|------|-----------------|
| DRAWN       | aw | 80 | June | SEC 14, T1N-R2W |
| COMPUTED    | aw | 80 | June | JOB NO. 1984    |
| FLD. SURVEY | aw | 80 | June | sheet 1 of 3    |

A

# CERTIFIED BOUNDARY SURVEY

LEGEND: All dimensions are in feet and decimals thereof.  $\frac{1}{2}$ " bars with identification caps have been placed at all points marked "•" unless otherwise noted. — described boundary. — fence line. All bearings are relative and are referenced to the East line of Section 14 T1N, R2W, which is recorded to bear North-South in a previously recorded survey.

## LEGAL DESCRIPTIONS:

### Parcel #2

A part of the NE  $\frac{1}{4}$  of Section 14, T1N, R2W, Onondaga Township, Ingham County, Michigan, described as: Commencing at the NE corner of said Section 14; thence N89°23'30"W along the North line of said Section 14 355.75' to the point of beginning; thence South 540.0'; thence N89°23'319.85'; thence North 540.0' to the North line of said Section 14; thence S89°23'30"E along the North line of said Section 14, 319.85' to the point of beginning. Contains 3.964 acres, more or less, and subject to all easements and restrictions of record.

### Parcel #3

A part of the NE  $\frac{1}{4}$  of Section 14, T1N, R2W, Onondaga Township, Ingham County, Michigan, described as: Commencing at the NE corner of said Section 14; thence N89°23'30"W along the North line of said Section 14 675.60' to the point of beginning; thence South 540.0'; thence N89°23'319.85'; thence North 540.0' to the North line of said Section 14; thence S89°23'30"E along the North line of said Section 14, 319.85' to the point of beginning. Contains 3.964 acres, more or less, and subject to all easements and restrictions of record.

### Parcel #4

A part of the NE  $\frac{1}{4}$  of Section 14, T1N, R2W, Onondaga Township, Ingham County, Michigan, described as: Commencing at the NE corner of said Section 14; thence N89°23'30"W along the North line of said Section 14 995.45' to the point of beginning; thence South 540.0'; thence N89°23'319.81'; thence N00°00'14"W, 540.0' to the North line of said Section 14; thence S89°23'30"E along the North line of said Section 14, 319.85' to the point of beginning. Contains 3.964 acres, more or less, and subject to all easements and restrictions of record.

### Parcel #5

A part of the NE  $\frac{1}{4}$  of Section 14, T1N, R2W, Onondaga Township, Ingham County, Michigan, described as: Commencing at the NE corner of said Section 14; thence South along the East line of said Section 14, 540.0' to the point of beginning; thence continuing South along the East line of said Section 14, 334.5'; thence N89°23'30"W, 1315.24'; thence N00°00'14"W, 334.5'; thence S89°23'30"E, 1315.26' to the point of beginning. Contains 10.099 acres, more or less, and subject to all easements and restrictions of record.

### Parcel #6

A part of the NE  $\frac{1}{4}$  of Section 14, T1N, R2W, Onondaga Township, Ingham County, Michigan, described as: Commencing at the NE corner of said Section 14; thence South along the East line of said Section 14, 874.50' to the point of beginning; thence continuing South along the East line of said Section 14, 334.50'; thence N89°23'30"W, 1315.22'; thence N00°00'14"W, 334.50'; thence S89°23'30"E, 1315.24' to the point of beginning. Contains 10.099 acres, more or less, and subject to all easements and restrictions of record.

**WILLIAMS**  
Surveying

2301

1148 Okemos Rd  
Mason, Michigan 48854  
PH. (517) 676-5153

DRAWN

aw

88  
June

SEC. 14, T1N-1

COMPUTED

aw

88  
June

KTB  
NO. 1984

FLD. SURVEY

aw

88  
June

sheet 2 of 3

RECORDED

CERTIFICATE OF SURVEY

L282

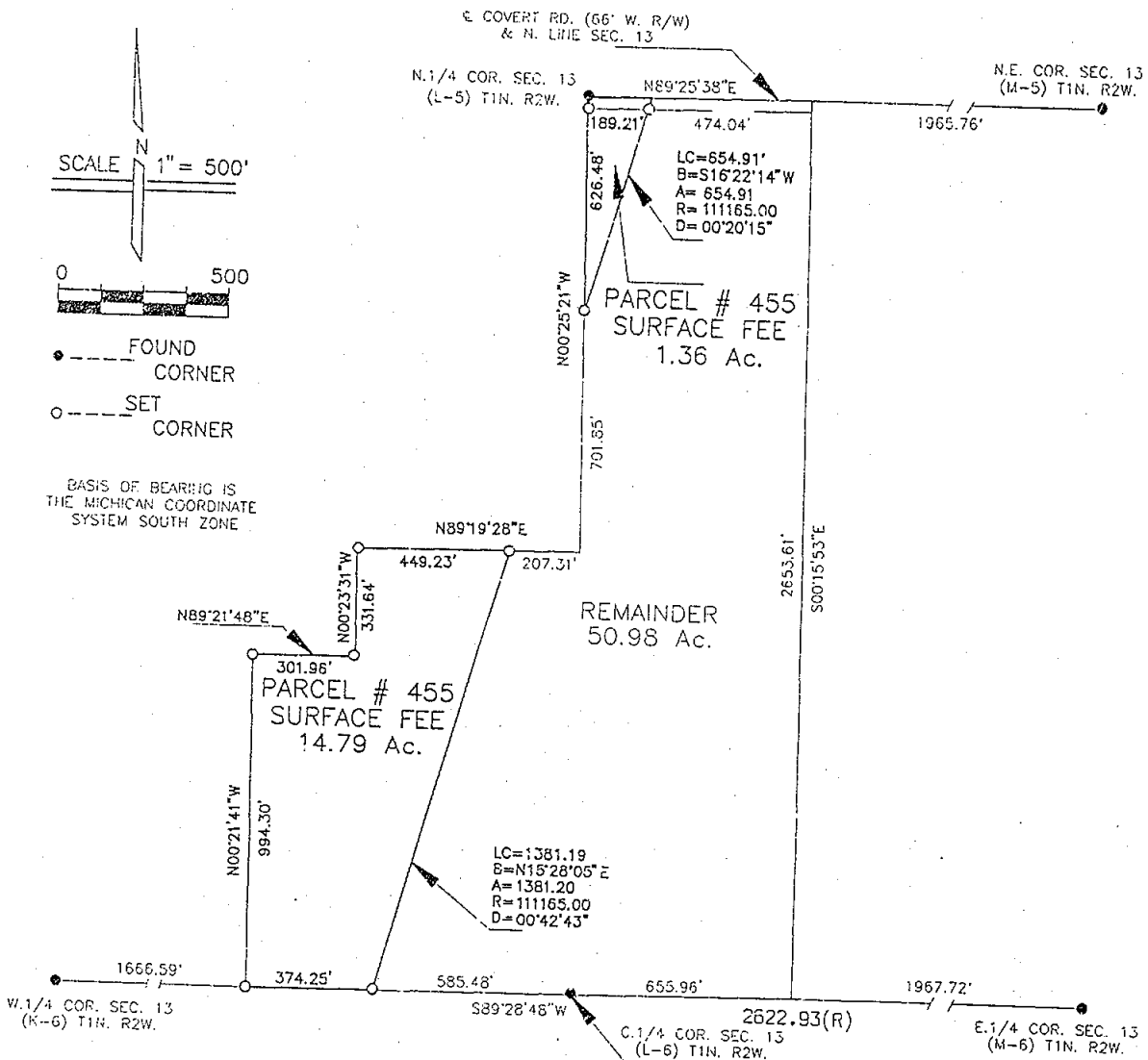
5-01

JAN 30 8 55 AM '88


REGISTER OF DEEDS

*Franklin Johnson*  
INGHAM COUNTY, MICH.

A PART OF N.E. 1/4 & N.W. 1/4 SEC. 13  
T1N. R2W.



R--- RECORDED DISTANCE LIBER 3  
PAGE 1097



*Bruce Antcliff*  
LICENSED SURVEYOR

3550


SUPERCONDUCTING SUPER COLLIDER PROJECT

PARCEL # 455

DATE 10-88

REV. DATE

PAGE 1 OF 2



SHERIDAN SURVEYING CO.

603 West High St. Jackson Michigan 49203

FOR



GILBERT / COMMONWEALTH

ENGINEERS/CONSULTANTS Reading P.A. / Jackson M.I.

I HEREBY CERTIFY THAT I HAVE SURVEYED THE PARCEL OF LAND AS ABOVE SHOWN OR DESCRIBED ON 10-88 AND THAT THE RATIO OF CLOSURE ON THE UNADJUSTED FIELD OBSERVATIONS WAS 1:10,000 OR BETTER AND THAT THIS SURVEY COMPLIES WITH ALL THE REQUIREMENTS OF P.A. 132 OF 1970.

# CERTIFICATE OF SURVEY

LIBER

5 - 915

## PARCEL 455

A parcel of land over, across and under a portion of the NE1/4 and the NW1/4 of Section 13, T1N, R2W, Onondaga Township, Ingham County, Michigan, more particularly described as follows:

Commencing at the W1/4 Corner of said Section 13; thence along the E-W 1/4 line of said Section N89°28'48"E, 1666.59 feet to the Point of Beginning; thence N00°21'41"W, 994.30 feet; thence N89°21'48"E, 301.96 feet; thence N00°23'31"W, 331.64 feet; thence N89°19'28"E, 449.23 feet to a point on a curve concave to the Southeast and having a radius of 111165 feet; thence Southwesterly 1381.20 feet along said curve through a central angle of 00°42'43" to the E-W 1/4 line of said Section 13; thence along said 1/4 line S89°28'48"W, 374.25 feet to the Point of Beginning.

AND

Beginning at the N1/4 Corner of Section 13; thence N89°25'38"E, 189.21 feet to a point on a curve concave to the Southeast and having a radius of 111165 feet; thence Southwesterly 654.91 feet along said curve through a central angle of 00°20'15" to the N-S 1/4 line of said Section 13; thence along said 1/4 line N00°25'21"W, 626.48 feet to the Point of Beginning.

Said parcel contains 16.15 Acres, more or less.

Subject to easements and restrictions of record.

### CORNER WITNESSES

#### C1/4 Corner Section 13 (L-6)

|               |                    |          |
|---------------|--------------------|----------|
| 1/2" Iron Rod |                    |          |
| North         | Nail in Triple Ash | 4.30ft.  |
| N 17 W        | Nail in 20" Oak    | 27.20ft. |
| N 37 E        | Nail in 12" Oak    | 34.70ft. |
| S 30 E        | Nail in 12" Oak    | 33.90ft. |

#### NE Corner Section 13 (M-5)

|                                |                   |          |
|--------------------------------|-------------------|----------|
| 1/2" Rod/cap #18998 in Mon Box |                   |          |
| N 70 E                         | Nail in 20" Pine  | 79.80ft. |
| N 51 E                         | Nail in Util Pole | 69.80ft. |
| S 67 E                         | Nail in Util Pole | 51.50ft. |
| S 58 W                         | Nail in Cor Post  | 41.10ft. |

#### E1/4 Corner Section 13 (M-6)


|  |                  |          |
|--|------------------|----------|
| 1/2" Rod/cap #18998 in Mon Box as Recorded L6,P178 |                  |          |
| N 75 W   | 1/2" Rod         | 3.40ft.  |
| North  | 1/2" Rod (A-6)   | 5.90ft.  |
| S 87 E   | Steel Fence Post | 24.70ft. |
| S 60 E   | Nail in 24" Oak  | 27.20ft. |
| S 27 E   | Nail in 12" Oak  | 62.00ft. |

#### N1/4 Corner Section 13 (L-5)

|   |                   |           |
|---|-------------------|-----------|
| 1/2" Rod in Conc. Mon as Recorded L4,P329 |                   |           |
| S 02 W                                    | Nail in Util Pole | 63.00ft.  |
| N 43 E                                    | Nail in Util Pole | 27.80ft.  |
| N 33 W                                    | SW Cor Fnd House  | 106.50ft. |
| N 13 W                                    | SE Cor Fnd House  | 88.80ft.  |

#### W1/4 Corner Section 13 (K-6)

|               |                        |           |
|---------------|------------------------|-----------|
| 1/2" Iron Rod |                        |           |
| S 10 W        | Nail in Twin 10" Maple | 127.70ft. |
| S 06 E        | Nail in root 40" Maple | 163.50ft. |
| N 79 E        | Nail in fence post     | 23.00ft.  |
| S 44 W        | Nail in 18" Apple      | 32.50ft.  |



*Bruce Antcliff*  
LICENSED SURVEYOR

2550

## SUPERCONDUCTING SUPER COLLIDER PROJECT

PARCEL # 455

DATE 10-88

REV. DATE

PAGE 2 OF 2



SHERIDAN SURVEYING CO.

803 West High St.

Jackson Michigan 49203

FOR



GILBERT / COMMONWEALTH

ENGINEERS/CONSULTANTS Lansing P.A. / Jackson M.I.

I HEREBY CERTIFY THAT I HAVE SURVEYED THE PARCEL OF LAND AS ABOVE SHOWN OR DESCRIBED ON 10-88 AND THAT THE RATIO OF CLOSURE ON THE UNADJUSTED FIELD OBSERVATIONS WAS 1:10,000 OR BETTER AND THAT THIS SURVEY COMPLIES WITH ALL THE REQUIREMENTS OF P.A. 132 OF 1970.

11552

5 - 01F

CERTIFICATE OF SURVEY

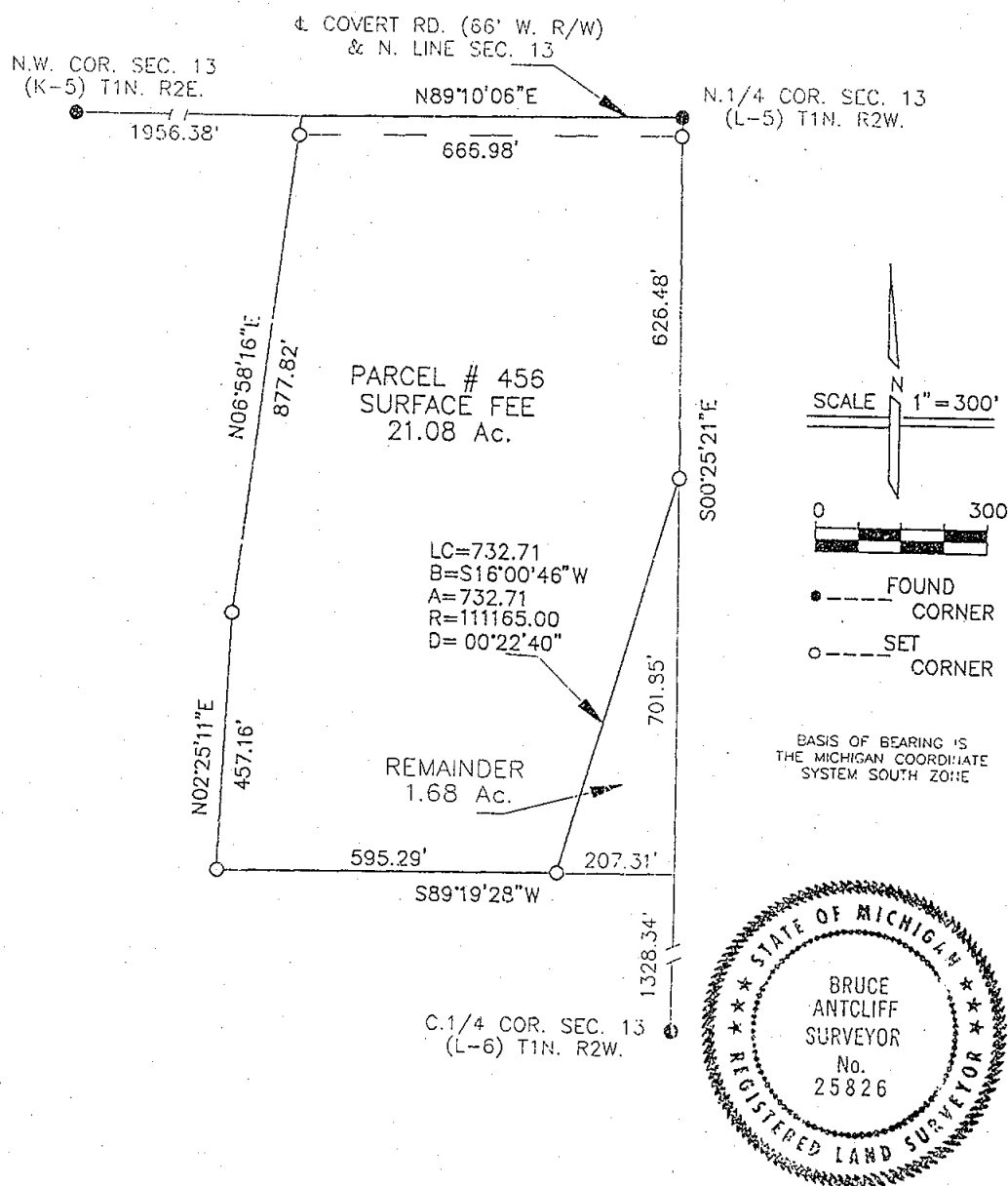
RECORDED

JAN 30 8 55 AM '89

REGISTER OF DEEDS

*Paula Johnson*  
INGHAM COUNTY, MICH.

A PART OF N.W. 1/4 SEC. 13  
T1N. R2W.



3551

*Bruce Antcliff*  
LICENSED SURVEYOR

SUPERCONDUCTING SUPER COLLIDER PROJECT

PARCEL # 456

DATE 10-88

REV. DATE

PAGE 2 OF 2



SHERIDAN SURVEYING CO.

603 West High St. Jackson Michigan 49203

FOR



GILBERT / COMMONWEALTH

ENGINEERS/CONSULTANTS Reading P.A. / Jackson M.I.

I HEREBY CERTIFY THAT I HAVE SURVEYED THE PARCEL OF LAND AS ABOVE SHOWN OR DESCRIBED ON 10-88 AND THAT THE RATIO OF CLOSURE ON THE UNADJUSTED FIELD OBSERVATIONS WAS 1:10,000 OR BETTER AND THAT THIS SURVEY COMPLIES WITH ALL THE REQUIREMENTS OF P.A. 132 OF 1970.

1000

5 - 010

# CERTIFICATE OF SURVEY


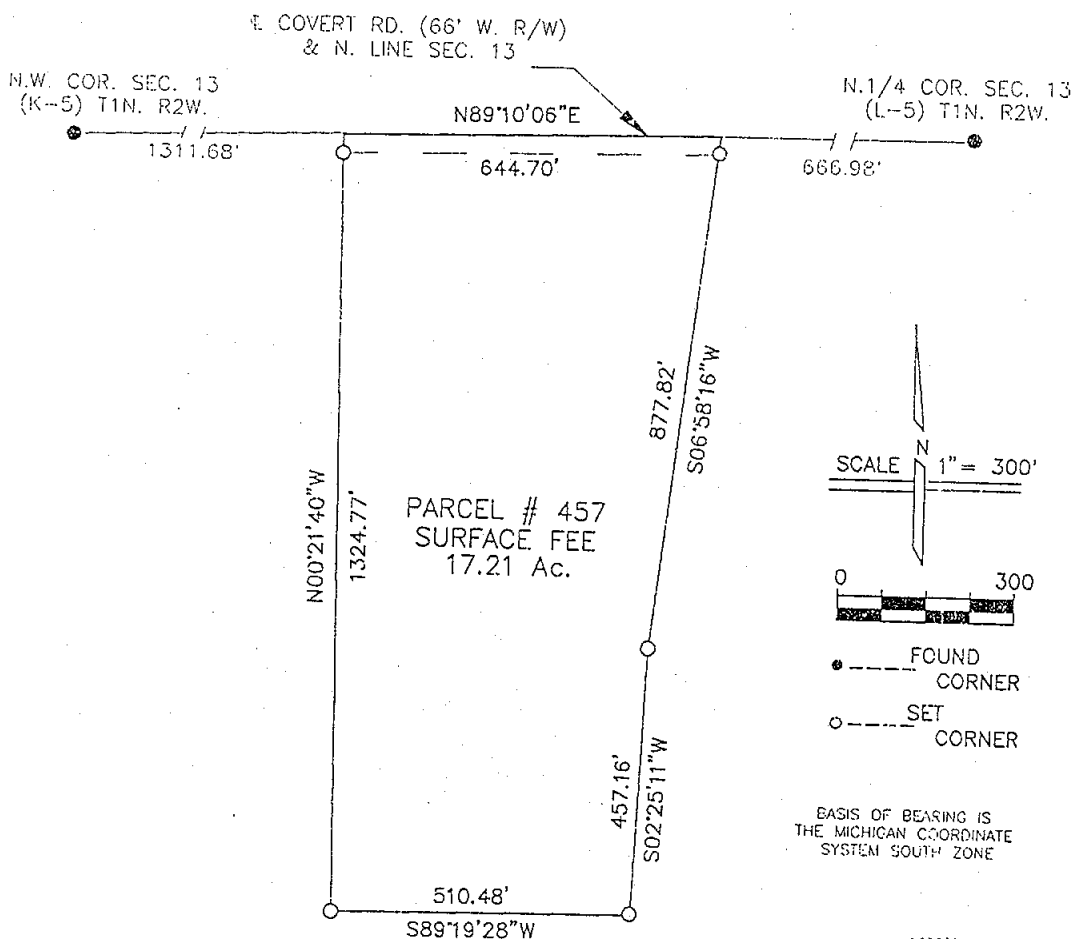
RECORDED

JAN 30 8 55 AM '89

REGISTER OF DEEDS

*Bruce Antcliff*  
INCHAM COUNTY, MICH.

A PART OF N.W. 1/4 SEC. 13  
T1N. R2W.



3552

*Bruce Antcliff*  
LICENSED SURVEYOR

## SUPERCONDUCTING SUPER COLLIDER PROJECT

PARCEL # 457

DATE 10-88

REV. DATE

PAGE 1 OF 2

**SSU SHERIDAN SURVEYING CO.**  
603 West High St. Jackson Michigan 49203

FOR



GILBERT / COMMONWEALTH

ENGINEERS/CONSULTANTS Reading P.A. / Jackson M.I.

I HEREBY CERTIFY THAT I HAVE SURVEYED THE PARCEL OF LAND AS ABOVE SHOWN OR DESCRIBED ON 10-88 AND THAT THE RATIO OF CLOSURE ON THE UNADJUSTED FIELD OBSERVATIONS WAS 1:10,000 OR BETTER AND THAT THIS SURVEY COMPLIES WITH ALL THE REQUIREMENTS OF P.A. 132 OF 1970.

1988

5-010

## CERTIFICATE OF SURVEY

## PARCEL 457

A parcel of land over, across and under a portion of the NW1/4 of Section 13, T1N, R2W, Onondaga Township, Ingham County, Michigan, more particularly described as follows:

Commencing at the NW Corner of said Section 13; thence along the North line of said Section N89°10'06"E, 1311.68 feet to the Point of Beginning; thence continuing along said North line N89°10'06"E, 644.70 feet; thence S06°58'16"W, 877.82 feet; thence S02°25'11"W, 457.16 feet; thence S89°19'28"W, 510.48 feet; thence N00°21'40"W, 1324.77 feet to the Point of Beginning.

Said parcel contains 17.21 Acres, more or less.

Subject to easements and restrictions of record.

## CORNER WITNESSES

NW Corner Section 13 (K-5)

Pipe/cap # 11370 in Mon Box

N 74 E Nail in Util. Pole

S 50 W Nail in 12" Ash

S 37 E Nail in 10" Walnut

S 56 W Nail in 12" Walnut

61.60ft.

70.20ft.

60.00ft.

61.50ft.

N1/4 Corner Section 13 (L-5)

1/2" Rod in Conc. Mon as Recorded L4,P329

S 02 W Nail in Util Pole

N 43 E Nail in Util Pole

N 33 W SW Cor Fnd House


N 13 W SE Cor Fnd House

63.00ft.

27.80ft.

106.50ft.

88.80ft.



*Bruce Antcliff*

LICENSED SURVEYOR

3552

# SUPERCONDUCTING SUPER COLLIDER PROJECT

PARCEL # 457

DATE 10-88

REV. DATE

PAGE 2 OF 2



SHERIDAN SURVEYING CO.

603 West High St.

Jackson Michigan 49203

FOR



GILBERT / COMMONWEALTH

ENGINEERS/CONSULTANTS Reading P.A. / Jackson M.I.

I HEREBY CERTIFY THAT I HAVE SURVEYED THE PARCEL OF LAND AS ABOVE SHOWN OR DESCRIBED ON 10-88 AND THAT THE RATIO OF CLOSURE ON THE UNADJUSTED FIELD OBSERVATIONS WAS 1:10,000 OR BETTER AND THAT THIS SURVEY COMPLIES WITH ALL THE REQUIREMENTS OF P.A. 132 OF 1970.



1988

5 920

CERTIFICATE OF SURVEY

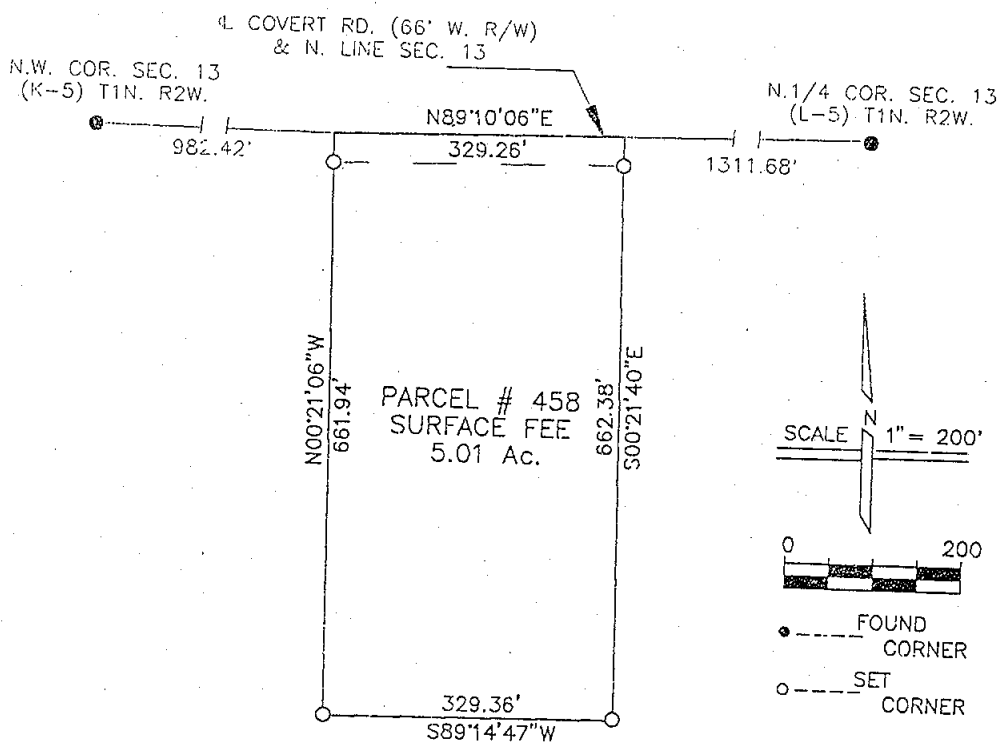
RECORDED

JAN 30 8 55 AM '89


REGISTER OF DEEDS

*Paula Johnson*  
INGHAM COUNTY, MICH.

A PART OF N.W. 1/4 SEC. 13  
T1N. R2W.



BASIS OF BEARING IS  
THE MICHIGAN COORDINATE  
SYSTEM SOUTH ZONE



3553

*Bruce Antcliff*

LICENSED SURVEYOR

SUPERCONDUCTING SUPER COLLIDER PROJECT

PARCEL # 458

DATE 10-88

REV. DATE

PAGE 1 OF 2



SHERIDAN SURVEYING CO.

803 West High St.

Jackson Michigan 49203

FOR



GILBERT / COMMONWEALTH

ENGINEERS/CONSULTANTS Reading P.A. / Jackson M.I.

I HEREBY CERTIFY THAT I HAVE SURVEYED THE PARCEL OF LAND AS ABOVE SHOWN OR DESCRIBED ON 10-88 AND THAT THE RATIO OF CLOSURE ON THE UNADJUSTED FIELD OBSERVATIONS WAS 1:10,000 OR BETTER AND THAT THIS SURVEY COMPLIES WITH ALL THE REQUIREMENTS OF P.A. 132 OF 1970.

1978

5 - 022

## CERTIFICATE OF SURVEY

## PARCEL 458

A parcel of land over, across and under a portion of the NW1/4 of Section 13, T1N, R2W, Onondaga Township, Ingham County, Michigan, more particularly described as follows:


Commencing at the NW Corner of said Section 13; thence along the North line of said Section N89°10'06"E, 982.42 feet to the Point of Beginning; thence continuing along said North line N89°10'06"E, 329.26 feet; thence S00°21'40"E, 662.38 feet; thence S89°14'47"W, 329.36 feet; thence N00°21'06"W, 661.94 feet to the Point of Beginning.

Said parcel contains 5.01 Acres, more or less.

Subject to easements and restrictions of record.

## CORNER WITNESSES

|   |                    |           |
|---|--------------------|-----------|
| NW Corner Section 13 (K-5)                |                    |           |
| Pipe/cap # 11370 in Mon Box               |                    |           |
| N 74 E                                    | Nail in Util. Pole | 61.60ft.  |
| S 50 W                                    | Nail in 12" Ash    | 70.20ft.  |
| S 37 E                                    | Nail in 10" Walnut | 60.00ft.  |
| S 56 W                                    | Nail in 12" Walnut | 61.50ft.  |
| N1/4 Corner Section 13 (L-5)              |                    |           |
| 1/2" Rod in Conc. Mon as Recorded L4,P329 |                    |           |
| S 02 W                                    | Nail in Util Pole  | 63.00ft.  |
| N 43 E                                    | Nail in Util Pole  | 27.80ft.  |
| N 33 W                                    | SW Cor Fnd House   | 106.50ft. |
| N 13 W                                    | SE Cor Fnd House   | 88.80ft.  |



*Bruce Antcliff*  
LICENSED SURVEYOR

## SUPERCONDUCTING SUPER COLLIDER PROJECT

PARCEL # 458

DATE 10-88

PAGE 2 OF 2



SHERIDAN SURVEYING CO.

603 West High St.

Jackson, Michigan 49203

FOR



GILBERT / COMMONWEALTH

ENGINEERS/CONSULTANTS Reading, P.A. / Jackson, M.I.

I HEREBY CERTIFY THAT I HAVE SURVEYED THE PARCEL OF LAND AS ABOVE SHOWN OR DESCRIBED ON 10-88 AND THAT THE RATIO OF CLOSURE ON THE UNADJUSTED FIELD OBSERVATIONS WAS 1:10,000 OR BETTER AND THAT THIS SURVEY COMPLIES WITH ALL THE REQUIREMENTS OF P.A. 132 OF 1970.

5 922


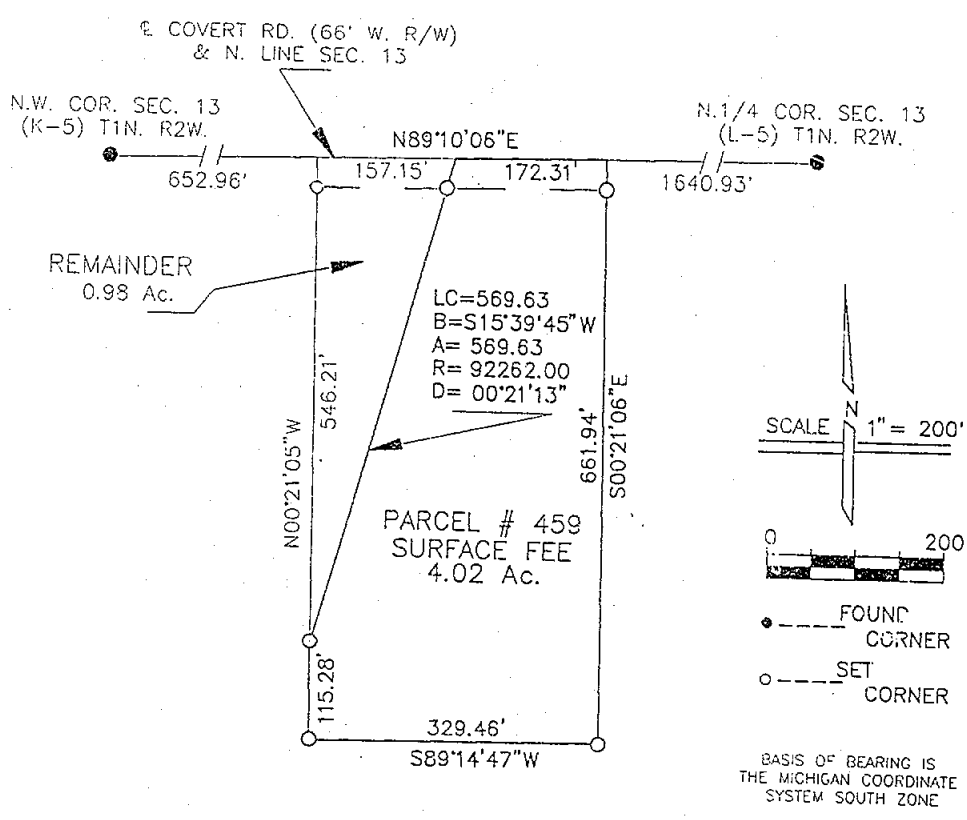
CERTIFICATE OF SURVEY

RECORDED

JAN 30 8 55 AM '89

REGISTER OF DEEDS  
*Bruce Antcliff*  
INGHAM COUNTY, MICH.

A PART OF N.W. 1/4 SEC. 13  
T1N. R2W.



*Bruce Antcliff*  
LICENSED SURVEYOR

SUPERCONDUCTING SUPER COLLIDER PROJECT

|              |  |     |  |   |
|--------------|--|-----|--|---|
| PARCEL # 459 | <b>SSU</b> SHERIDAN SURVEYING CO.<br>603 West High St. Jackson Michigan 49203  | FOR |  | GILBERT / COMMONWEALTH<br>ENGINEERS/CONSULTANTS Reading P.A. / Jackson M.I. |
| DATE 10-88   |  |     |  |   |
| REV. DATE    | I HEREBY CERTIFY THAT I HAVE SURVEYED THE PARCEL OF LAND AS ABOVE SHOWN OR DESCRIBED ON 10-88 AND THAT THE RATIO OF CLOSURE ON THE UNADJUSTED FIELD OBSERVATIONS WAS 1:10,000 OR BETTER AND THAT THIS SURVEY COMPLIES WITH ALL THE REQUIREMENTS OF P.A. 132 OF 1970. |     |  |   |
| PAGE 1 OF 2  |  |     |  |   |

11952

5-92A

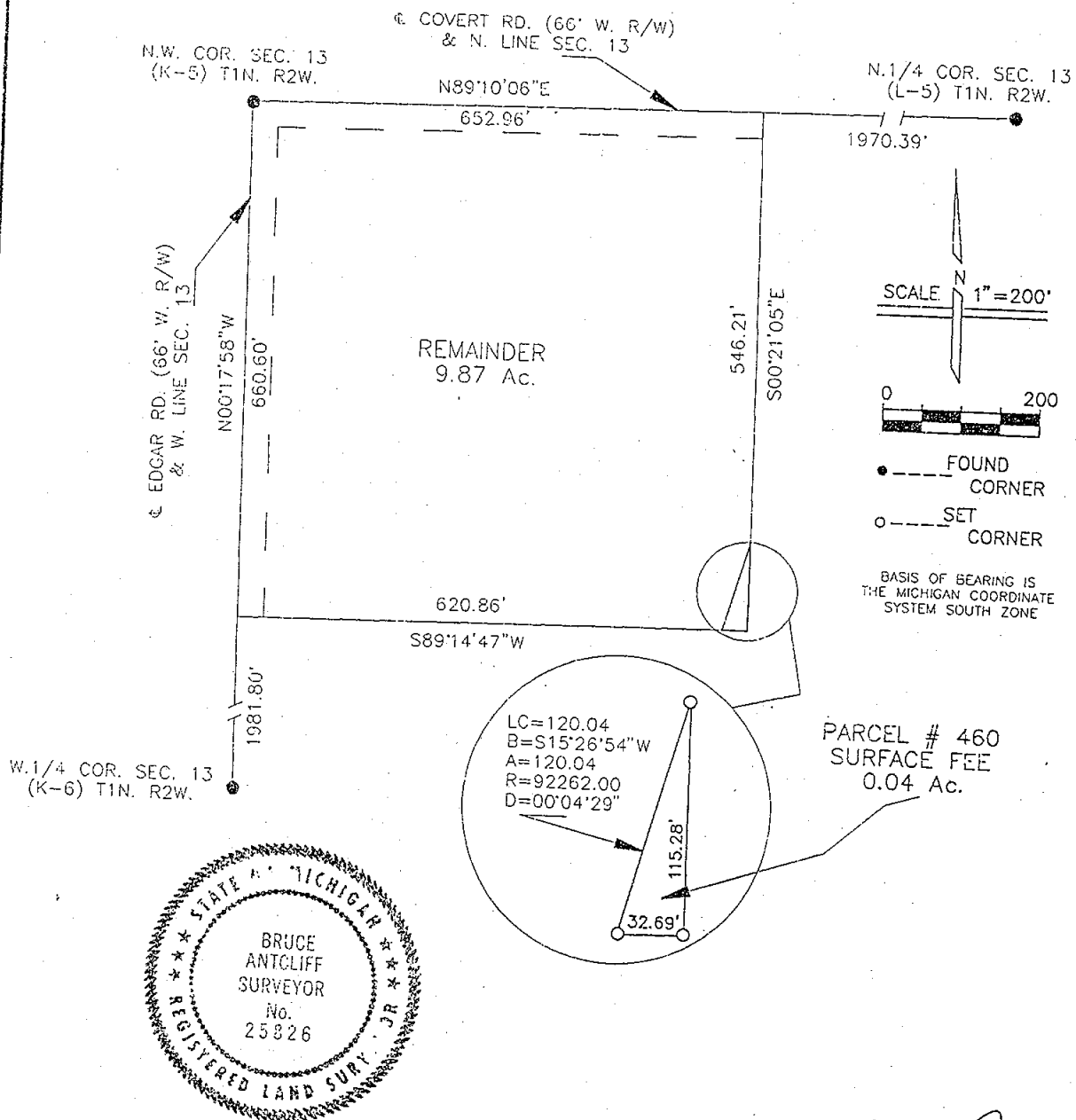
## CERTIFICATE OF SURVEY

RECORDED

JAN 30 8 55 AM '89

REGISTER OF DEEDS

*Paula Johnson*  
 INGHAM COUNTY, MICH.

 A PART OF N.W. 1/4 SEC. 13  
 T1N. R2W.


0555

*Bruce Antcliff*  
 LICENSED SURVEYOR

## SUPERCONDUCTING SUPER COLLIDER PROJECT

PARCEL # 460

DATE 10-88

REV. DATE

PAGE 1 OF 2



SHERIDAN SURVEYING CO.

603 West High St. Jackson Michigan 49203

FOR



GILBERT / COMMONWEALTH

ENGINEERS/CONSULTANTS Reading P.A. / Jackson M.I.

I HEREBY CERTIFY THAT I HAVE SURVEYED THE PARCEL OF LAND AS ABOVE SHOWN OR DESCRIBED ON 10-88 AND THAT THE RATIO OF CLOSURE ON THE UNADJUSTED FIELD OBSERVATIONS WAS 1:10,000 OR BETTER AND THAT THIS SURVEY COMPLIES WITH ALL THE REQUIREMENTS OF P.A. 132 OF 1970.

LIBER

5 - 925

# CERTIFICATE OF SURVEY

## PARCEL 460

A parcel of land over, across and under a portion of the NW1/4 of Section 13, T1N, R2W, Onondaga Township, Ingham County, Michigan, more particularly described as follows:

Commencing at the W1/4 Corner of said Section 13; thence along the West line of said Section N00°17'58"W, 1981.80 feet; thence N89°14'47"E, 620.86 feet to the Point of Beginning, said point being on a curve concave to the Southeast and having a radius of 92262 feet; thence Northeasterly 120.04 feet along said curve through a central angle of 00°04'29"; thence S00°21'05"E, 115.28 feet; thence S89°14'47"W, 32.69 feet to the Point of Beginning.

Said parcel contains 0.04 Acres, more or less.

Subject to easements and restrictions of record.

### CORNER WITNESSES

#### NW Corner Section 13 (K-5)

Pipe/cap # 11370 in Mon Box

N 74 E Nail in Util. Pole

S 50 W Nail in 12" Ash

S 37 E Nail in 10" Walnut

S 56 W Nail in 12" Walnut

61.60ft.

70.20ft.

60.00ft.

61.50ft

#### N1/4 Corner Section 13 (L-5)

1/2" Rod in Conc. Mon as Recorded L4,P329

S 02 W Nail in Util Pole

N 43 E Nail in Util Pole

N 33 W SW Cor Fnd House

N 13 W SE Cor Fnd House

63.00ft.

27.80ft.

106.50ft.

88.80ft.

#### W1/4 Corner Section 13 (K-6)

1/2" Iron Rod

S 10 W Nail in Twin 10" Maple

S 06 E Nail in root 40" Maple

N 79 E Nail in fence post


S 44 W Nail in 18" Apple

127.70ft.

163.50ft.

23.00ft.

32.50ft.



*Bruce Antcliff*

LICENSED SURVEYOR

3555

## SUPERCONDUCTING SUPER COLLIDER PROJECT

PARCEL # 460

DATE 10-88

REV. DATE

PAGE 2 OF 2



SHERIDAN SURVEYING CO.

803 West High St.

Jackson Michigan 49203

FOR



GILBERT / COMMONWEALTH

ENGINEERS/CONSULTANTS Reading P.A. / Jackson M.I.

I HEREBY CERTIFY THAT I HAVE SURVEYED THE PARCEL OF LAND AS ABOVE SHOWN OR DESCRIBED ON 10-88 AND THAT THE RATIO OF CLOSURE ON THE UNADJUSTED FIELD OBSERVATIONS WAS 1:10,000 OR BETTER AND THAT THIS SURVEY COMPLIES WITH ALL THE REQUIREMENTS OF P.A. 132 OF 1970.

11072

5 - 028

# CERTIFICATE OF SURVEY


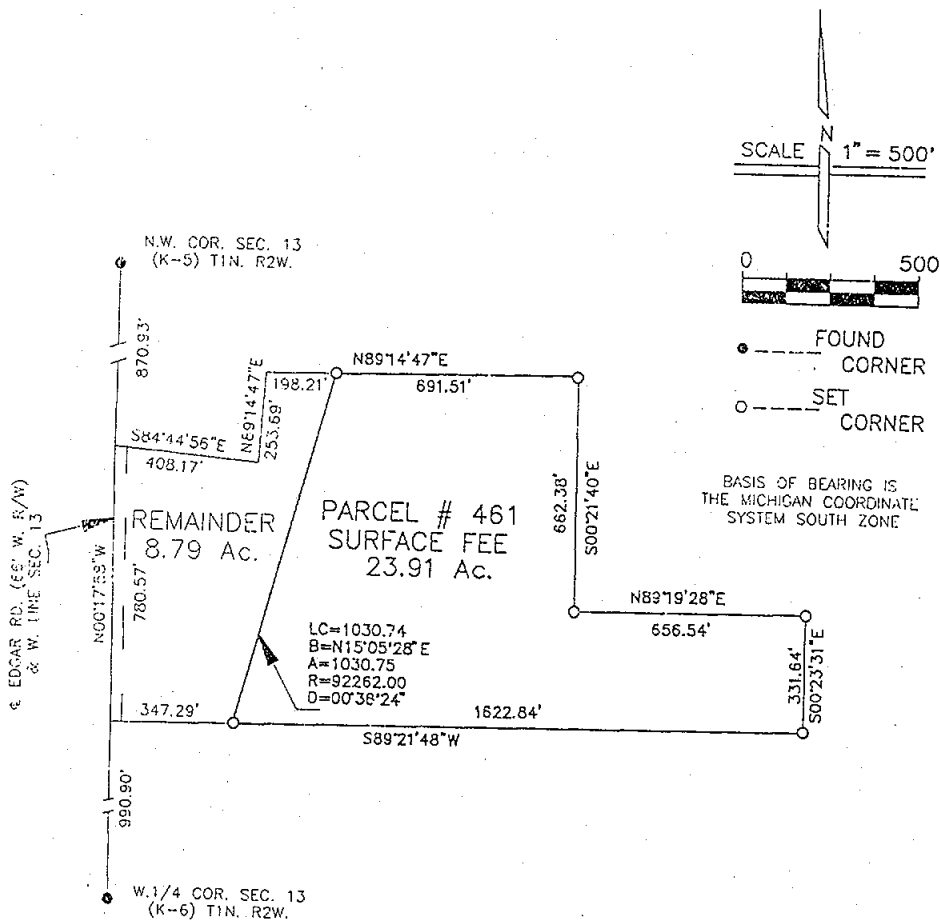
RECORDED

JAN 30 8 55 AM '89

REGISTER OF DEEDS

*Bruce Antcliff*  
INGHAM COUNTY, MICH.

A PART OF N.W. 1/4 SEC. 13  
T1N. R2W.



3556

*Bruce Antcliff*  
LICENSED SURVEYOR

## SUPERCONDUCTING SUPER COLLIDER PROJECT

PARCEL # 461

DATE 10-88

REV. DATE

PAGE 1 OF 2

**SSU SHERIDAN SURVEYING CO.**  
603 West High St. Jackson Michigan 49203

FOR



GILBERT / COMMONWEALTH

ENGINEERS/CONSULTANTS Reading P.A. / Jackson M.I.

I HEREBY CERTIFY THAT I HAVE SURVEYED THE PARCEL OF LAND AS ABOVE SHOWN OR DESCRIBED ON 10-88 AND THAT THE RATIO OF CLOSURE ON THE UNADJUSTED FIELD OBSERVATIONS WAS 1:10,000 OR BETTER AND THAT THIS SURVEY COMPLIES WITH ALL THE REQUIREMENTS OF P.A. 132 OF 1970.

1000

5 - 027

# CERTIFICATE OF SURVEY

## PARCEL 461

A parcel of land over, across and under a portion of the NW1/4 of Section 13, T1N, R2W, Onondaga Township, Ingham County, Michigan, more particularly described as follows:

Commencing at the W1/4 Corner of said Section 13; thence along the West line of said Section N00°17'58"W, 990.90 feet; thence N89°21'48"E, 347.29 feet to the Point of Beginning, said point being on a curve concave to the Southeast and having a radius of 92262 feet; thence Northeasterly 1030.75 feet along said curve through a central angle of 00°38'24"; thence N89°14'47"E, 691.51 feet; thence S00°21'40"E, 662.38 feet; thence N89°19'28"E, 656.54 feet; thence S00°23'31"E, 331.64 feet; thence S89°21'48"W, 1622.84 feet to the Point of Beginning.

Said parcel contains 23.91 Acres, more or less.

Subject to easements and restrictions of record.

### CORNER WITNESSES

NW Corner Section 13 (K-5)

Pipe/cap # 11370 in Mon Box

N 74 E Nail in Util. Pole

S 50 W Nail in 12" Ash

S 37 E Nail in 10" Walnut

S 56 W Nail in 12" Walnut

61.60ft.

70.20ft.

60.00ft.

61.50ft.

W1/4 Corner Section 13 (K-6)

1/2" Iron Rod

S 10 W Nail in Twin 10" Maple

S 06 E Nail in root 40" Maple

N 79 E Nail in fence post


S 44 W Nail in 18" Apple

127.70ft.

163.50ft.

23.00ft.

32.50ft.



*Bruce Antcliff*

LICENSED SURVEYOR

3556

## SUPERCONDUCTING SUPER COLLIDER PROJECT

PARCEL # 461

DATE 10-88

REV. DATE

PAGE 2 OF 2



SHERIDAN SURVEYING CO.

603 West High St.

Jackson Michigan 49203

FOR



GILBERT / COMMONWEALTH

ENGINEERS/CONSULTANTS Reading P.A. / Jackson M.I.

I HEREBY CERTIFY THAT I HAVE SURVEYED THE PARCEL OF LAND AS ABOVE SHOWN OR DESCRIBED ON 10-88 AND THAT THE RATIO OF CLOSURE ON THE UNADJUSTED FIELD OBSERVATIONS WAS 1:10,000 OR BETTER AND THAT THIS SURVEY COMPLIES WITH ALL THE REQUIREMENTS OF P.A. 132 OF 1970.

UPP

5 - 020

# CERTIFICATE OF SURVEY


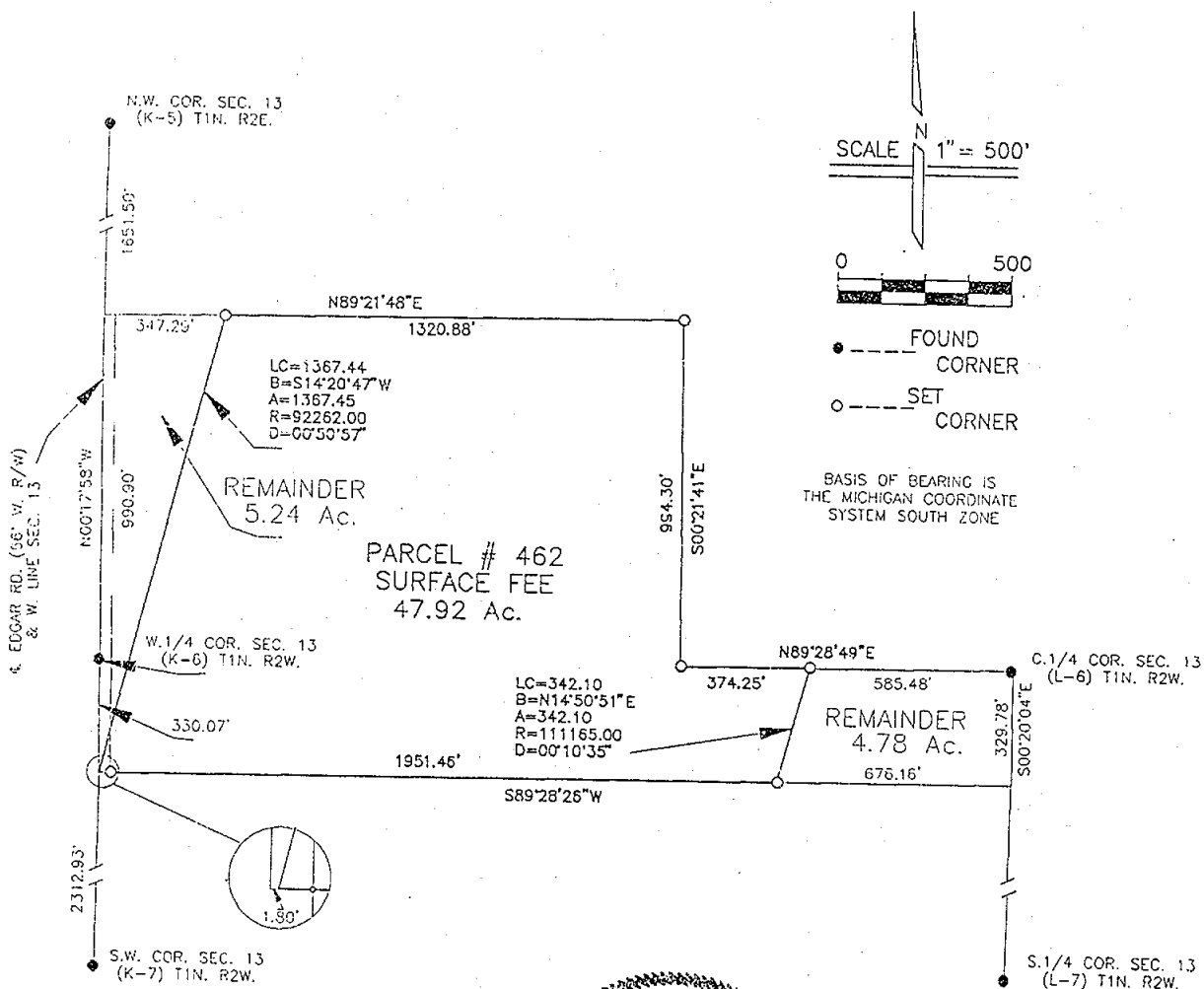
RECORDED

JAN 30 8 55 AM '89

REGISTER OF DEEDS

*Paula Johnson*  
INGHAM COUNTY, MICH.

A PART OF N.W. 1/4 & S.W. 1/4 SEC. 13  
T1N. R2W.



*Bruce Antcliff*

LICENSED SURVEYOR

3557

## SUPERCONDUCTING SUPER COLLIDER PROJECT

PARCEL # 462

DATE 10-88

REV. DATE

PAGE 1 OF 2

**SSU SHERIDAN SURVEYING CO.**  
603 West High St. Jackson Michigan 49203

FOR



GILBERT / COMMONWEALTH

ENGINEERS/CONSULTANTS Reading P.A. / Jackson M.I.

I HEREBY CERTIFY THAT I HAVE SURVEYED THE PARCEL OF LAND AS ABOVE SHOWN OR DESCRIBED ON 10-88 AND THAT THE RATIO OF CLOSURE ON THE UNADJUSTED FIELD OBSERVATIONS WAS 1:10,000 OR BETTER AND THAT THIS SURVEY COMPLIES WITH ALL THE REQUIREMENTS OF P.A. 132 OF 1970.



1988

5 - 92°

## CERTIFICATE OF SURVEY

## PARCEL 459

A parcel of land over, across and under a portion of the NW1/4 of Section 13, T1N, R2W, Onondaga Township, Ingham County, Michigan, more particularly described as follows:

Commencing at the NW Corner of said Section 13; thence along the North line of said Section N89°10'06"E, 810.11 feet to the Point of Beginning; thence continuing along said North line N89°10'06"E, 172.31 feet; thence S00°21'06"E, 661.94 feet; thence S89°14'47"W, 329.46 feet; thence N00°21'05"W, 115.28 feet to a point on a curve concave to the Southeast and having a radius of 92262 feet; thence Northeasterly 569.63 feet along said curve through a central angle of 00°21'13" to the Point of Beginning.

Said parcel contains 4.02 Acres, more or less.

Subject to easements and restrictions of record.

## CORNER WITNESSES

NW Corner Section 13 (K-5)

Pipe/cap # 11370 in Mon Box

N 74 E Nail in Util. Pole

S 50 W Nail in 12" Ash 61.60ft.

S 37 E Nail in 10" Walnut 70.20ft.

S 56 W Nail in 12" Walnut 60.00ft.

61.50ft

N1/4 Corner Section 13 (L-5)

1/2" Rod in Conc. Mon as Recorded L4, P329


S 02 W Nail in Util Pole

N 43 E Nail in Util Pole 63.00ft.

N 33 W SW Cor Fnd House 27.80ft.

N 13 W SE Cor Fnd House 106.50ft.

88.80ft.



*Bruce Antcliff*

LICENSED SURVEYOR

3551

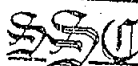
# SUPERCONDUCTING SUPER COLLIDER PROJECT

PARCEL # 459

DATE 10-88

REV. DATE

PAGE 2 OF 2



SHERIDAN SURVEYING CO.

603 West High St. Jackson Michigan 49203

FOR



GILBERT / COMMONWEALTH

ENGINEERS/CONSULTANTS Reading P.A. / Jackson M.I.

I HEREBY CERTIFY THAT I HAVE SURVEYED THE PARCEL OF LAND AS ABOVE SHOWN OR DESCRIBED ON 10-88 AND THAT THE RATIO OF CLOSURE ON THE UNADJUSTED FIELD OBSERVATIONS WAS 1:10,000 OR BETTER AND THAT THIS SURVEY COMPLIES WITH ALL THE REQUIREMENTS OF P.A. 132 OF 1970.

# CERTIFICATE OF SURVEY

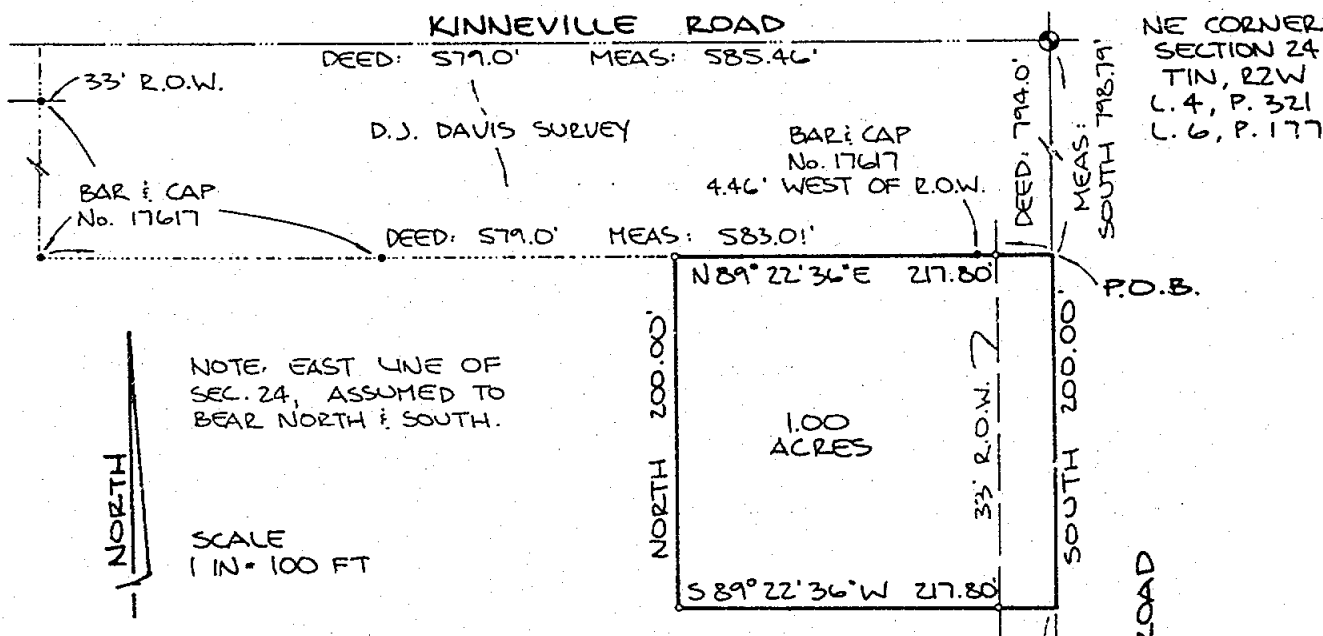
LIPER

7 96

## LEGAL DESCRIPTION:

THAT PART OF THE NORTH  $\frac{1}{2}$  OF THE NE  $\frac{1}{4}$  OF SECTION 24, T1N, R2W, ONONDAGA TOWNSHIP, INGHAM COUNTY, MICHIGAN HEREIN SURVEYED AND DESCRIBED AS:

BEGINNING AT A POINT ON THE EAST LINE OF SAID SECTION 798.79 FEET, SOUTH OF THE NE CORNER OF SAID SECTION 24 (AS RECORDED IN LIBER 6, PAGE 177 OF THE INGHAM COUNTY C.R.C.'S); THENCE SOUTH ALONG SAID EAST LINE, 200.00 FEET; THENCE S89°22'36"W, 217.80 FEET; THENCE NORTH, 200.00 FEET; THENCE N89°22'36"E ALONG A LINE OF AN UNRECORDED SURVEY MONUMENTED BY D.J. DAVIS #17617, 217.80 FEET TO THE POINT OF BEGINNING. CONTAINING 1.00 ACRES AND SUBJECT TO ENCUMBRANCES OF RECORD, AND THE EAST 33 FEET THEREOF FOR USE AS PUBLIC RIGHT-OF-WAY.



## WITNESSES

### NE CORNER

FOUND MON. IN MON. BOX 0.5' BELOW SURFACE OF KINNEVILLE ROAD  
10'± NORTH OF E KINNEVILLE RD. & 4'± EAST OF E RIDLEY RD.  
NAIL & TAG No. 18994 - SE. SIDE OF WOOD POST, N60°E, 35.55'  
NW CORNER OF CONC. PHONE RISER PAD - S30°E, 49.17'  
FACE OF 4" STEEL POST - S20°W, 66.00'  
FACE OF 4" STEEL POST - S60°W, 74.23'  
MON. IN MON. BOX - NORTH, 3.30'

### E 1/4 CORNER

FOUND 1/2" BAR - S' EAST OF E RIDLEY RD.  
EAST SIDE, 36" MAPLE, 340°, 82.5'  
EAST SIDE, 36" MAPLE, 316°, 87.1'  
WEST SIDE, 16" WALNUT, 147°, 45.3'  
SE. CORNER OF FOUNDATION, 292°, 96.1'  
S.E. SIDE, 16" WALNUT, 40°, 53.2'  
1/2" BAR & CAP, 150°, 4.3'

**SOUTH LINE OF N 1/2 OF NE 1/4, SECTION 24**

**FENCE LINE**

**BAR & CAP No. 17617**  
3.01' WEST OF R.O.W.  
& 1.7'± SOUTH OF TITLE LINE

**33' R.O.W.**

**MEAS: 326.16'**

**DEED: 1324.95'**

**EAST LINE, SEC. 24**

RECORDED

194

MAR 4 12 59 PM '94

REGISTERED DEED  
INGHAM COUNTY, MICH.


**E 1/4 CORNER SECTION 24 T1N, R2W L. 7, P. 17**

We hereby certify that we have surveyed the property herein described, and that there are no visible encroachments upon the above described property, except as shown hereon.

We further certify that we have fully complied with the requirements of Section 3, Public Act 132 of 1970, and that the ratio of error of closure of this survey is no greater than 1/5000.

## LEGEND

- Set Iron
- Found Iron
- Fence Line
- R Recorded Distance
- M Measured Distance
- D Deeded Distance



4410

*Ron Helsel*  
RON HSEL, R.L.S. No. 18994

## ACCOLADE, INC.

Land Surveying and Planning Specialists

807 Kerns Rd., Suite 101, Mason, Mich. 48854  
P.O. Box 144 Phone 517-676-1586

FOR: GARY CALTRIDER  
4719 FERRIS ROAD  
ONONDAGA, MICHIGAN

|                     |                    |
|---------------------|--------------------|
| FIELD MP/CK 11.1.93 | DATE 3 NOV 1993    |
| DRAWN + 11.3.93     | SURVEY NO. 93-5364 |
| CHECKED EH 11-3-93  | SHEET 1 OF 1       |

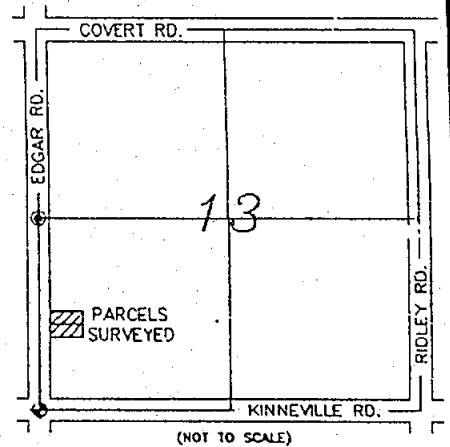
**CERTIFICATE OF SURVEY**  
**PART OF THE SW 1/4 OF SECTION 13**  
**T1N, R2W**  
**ONONDAGA TWP. INGHAM CO. MI.**

SURVEY FOR: GERTRUDE GRAHAM

W 1/4 COR.  
SEC. 13  
T1N, R2W  
(FND. REBAR)

**LEGEND**

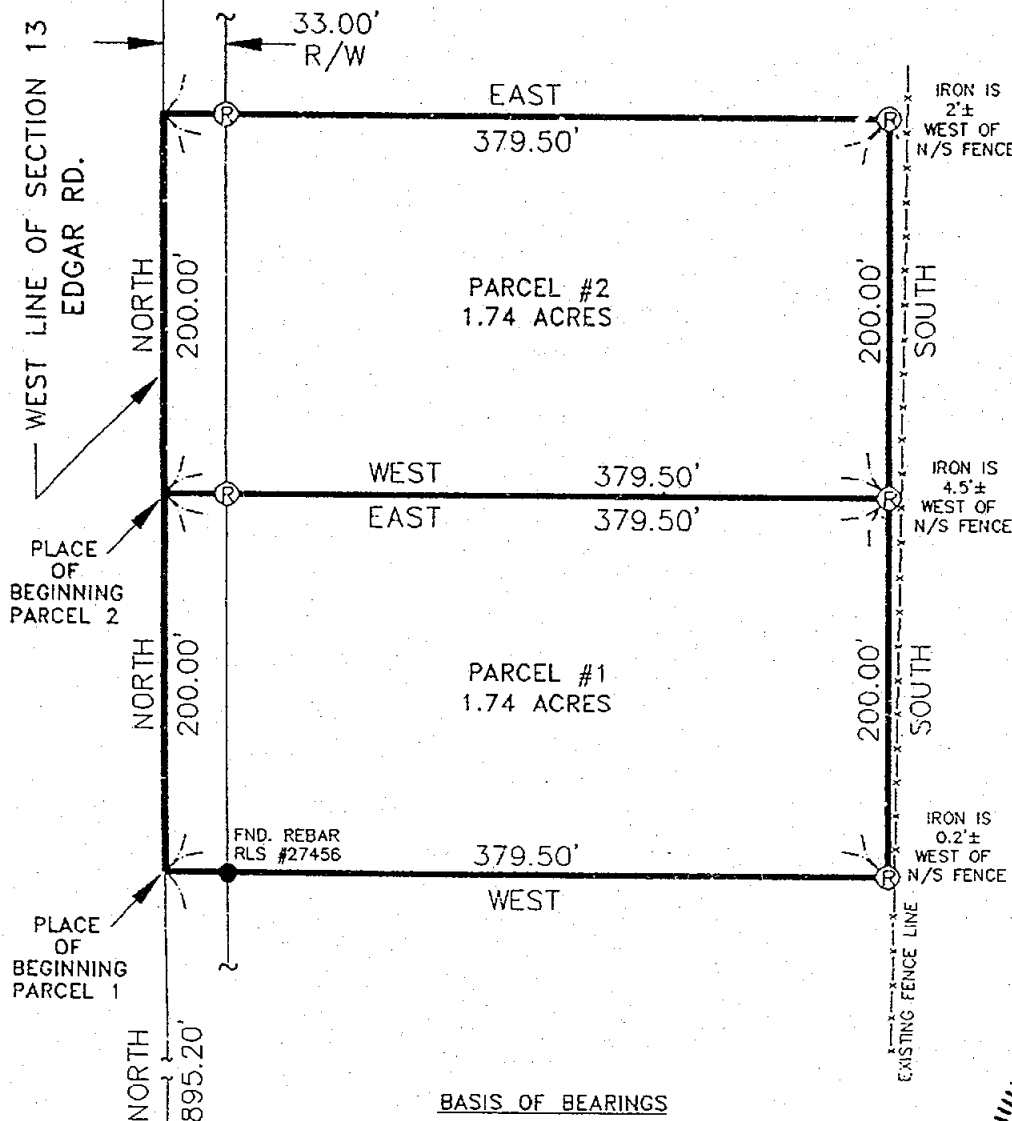
- --- PROPERTY IRON FOUND
- ⊙ --- SET REBAR W/CAP  
"CAF 18657"
- ⊕ --- SECTION CORNER FOUND
- ⊙ --- 1/4 CORNER FOUND
- NOT DRAWN TO SCALE



**LOCATION MAP**

Section 13  
T.1 N., R.2 W.  
Onondaga Twp.  
Ingham Co., Michigan

RECORDED  
960032770  
08/27/1996 10:27:55  
REGISTER OF DEEDS  
Paula Johnson  
INGHAM COUNTY, MI



**BASIS OF BEARINGS**

BEARINGS ARE BASED ON THE WEST LINE  
OF SECTION 13, FROM THE SW CORNER TO  
THE W 1/4 CORNER ASSUMED AS BEING  
AZIMUTH 0°00'00".



DWG. NAME: GRAHAM.DWG

SW COR.  
SEC. 13  
T1N, R2W  
L4, P.28

JOB #: 9605.002

GLENN A. FAUSER RLS #18657

DRAWN: M.A. FAUSER

2567 W. Baseline Rd. Leslie, MI 49251

DATE: 05-05-96

SCALE: 1" = 100'

PAGE: 1 OF 2

I HEREBY CERTIFY THAT I HAVE SURVEYED THE PARCEL OF LAND AS ABOVE SHOWN OR DESCRIBED ON 05-05-96 AND THAT THE RATIO OF CLOSURE ON THE UNADJUSTED FIELD OBSERVATIONS WAS 1:5,000 OR BETTER AND THAT THIS SURVEY COMPLIES WITH ALL THE REQUIREMENTS OF P.A. 132 OF 1970, AS AMENDED.

*Glenn A. Fauser*  
PROFESSIONAL SURVEYOR

# CERTIFICATE OF SURVEY

## PROPERTY DESCRIPTION PARCEL #1

A parcel of land being part of the Southwest 1/4 of Section 13, Town 1 North, Range 2 West, Onondaga Township, Ingham County, Michigan, being more specifically described as follows:

To locate the PLACE-of-BEGINNING, Commence at the Southwest corner of Section 13; thence North, along the West line of said section, a distance of 895.20 feet, to the PLACE-of-BEGINNING for this description; thence continue North, along the West line of Section 13, a distance of 200.00 feet; thence East, 379.50 feet; thence South, parallel with the West line of Section 13, a distance of 200.00 feet; thence West, 379.50 feet to the West line of Section 13, and the PLACE-of-BEGINNING.

Containing 1.74 acres of land.

Subject to all existing pertinent easements and restrictions of record.


## PROPERTY DESCRIPTION PARCEL #2

A parcel of land being part of the Southwest 1/4 of Section 13, Town 1 North, Range 2 West, Onondaga Township, Ingham County, Michigan, being more specifically described as follows:

To locate the PLACE-of-BEGINNING, Commence at the Southwest corner of Section 13; thence North, along the West line of said section, a distance of 1095.20 feet, to the PLACE-of-BEGINNING for this description; thence continue North, along the West line of Section 13, a distance of 200.00 feet; thence East, 379.50 feet; thence South, parallel with the West line of Section 13, a distance of 200.00 feet; thence West, 379.50 feet to the West line of Section 13, and the PLACE-of-BEGINNING.

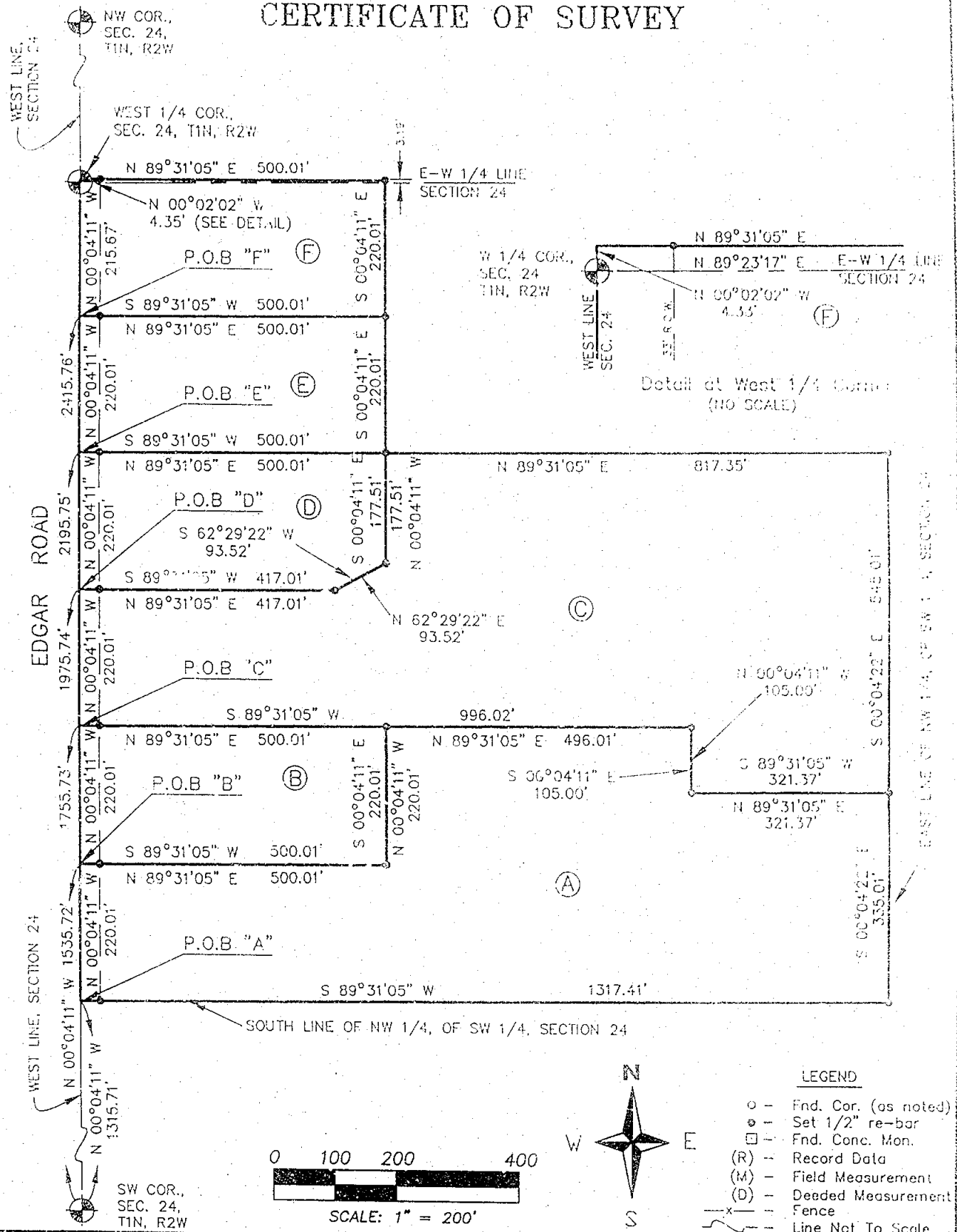
Containing 1.74 acres of land.

Subject to all existing pertinent easements and restrictions of record.



|                      |  |  |
|----------------------|--|--|
| JOB #: 9605.002      | GLENN A. FAUSER    RLS #18657  | <i>Glenn A. Fauser</i><br><b>PROFESSIONAL SURVEYOR</b> |
| WRITTEN: G.A. FAUSER | 2567 W. Baseline Rd.    Leslie, MI    49251  |  |
| DATE : 05-05-96      | I HEREBY CERTIFY THAT I HAVE SURVEYED THE PARCEL OF LAND AS ABOVE SHOWN OR DESCRIBED ON 05-05-96 AND THAT THE RATIO OF CLOSURE ON THE UNADJUSTED FIELD OBSERVATIONS WAS 1:5,000 OR BETTER AND THAT THIS SURVEY COMPLIES WITH ALL THE REQUIREMENTS OF P.A. 132 OF 1970, AS AMENDED. |  |
| SCALE : N/A          |  |  |
| PAGE : 2 OF 2        |  |  |

# CERTIFICATE OF SURVEY



## CERTIFICATION

We hereby certify that we have surveyed the property herein described; that the ratio of closure of this survey is no greater than  $1/\underline{5000}$ ; and that there appears to be no encroachments upon this property except as shown. We further certify that we have fully complied with the requirements of Public Act 132 of 1970 in performing this survey.

STEPHENS CONSULTING SERVICES, P.C.  
by Terry L. Wiegman (agent)

Terry. L. Wiegman, P.S. No. 39100  
Chief of Surveys



Stephens Consulting Services, P.C.

ENGINEERING • SURVEYING • PLANNING

1549 HASLETT ROAD, P.O. BOX 708, HASLETT, MI 48840 \* 517-339-8692

For: JOE SCHMITT

Sheet 2 of 6

Location: SECTION 24, T1N, RT2W

ONONDAGA TWP., INGHAM CO., MI

Drawn by: TW

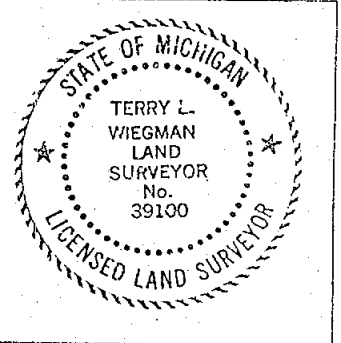
Field wk. by: MP/RP

Job No. 98150SV2

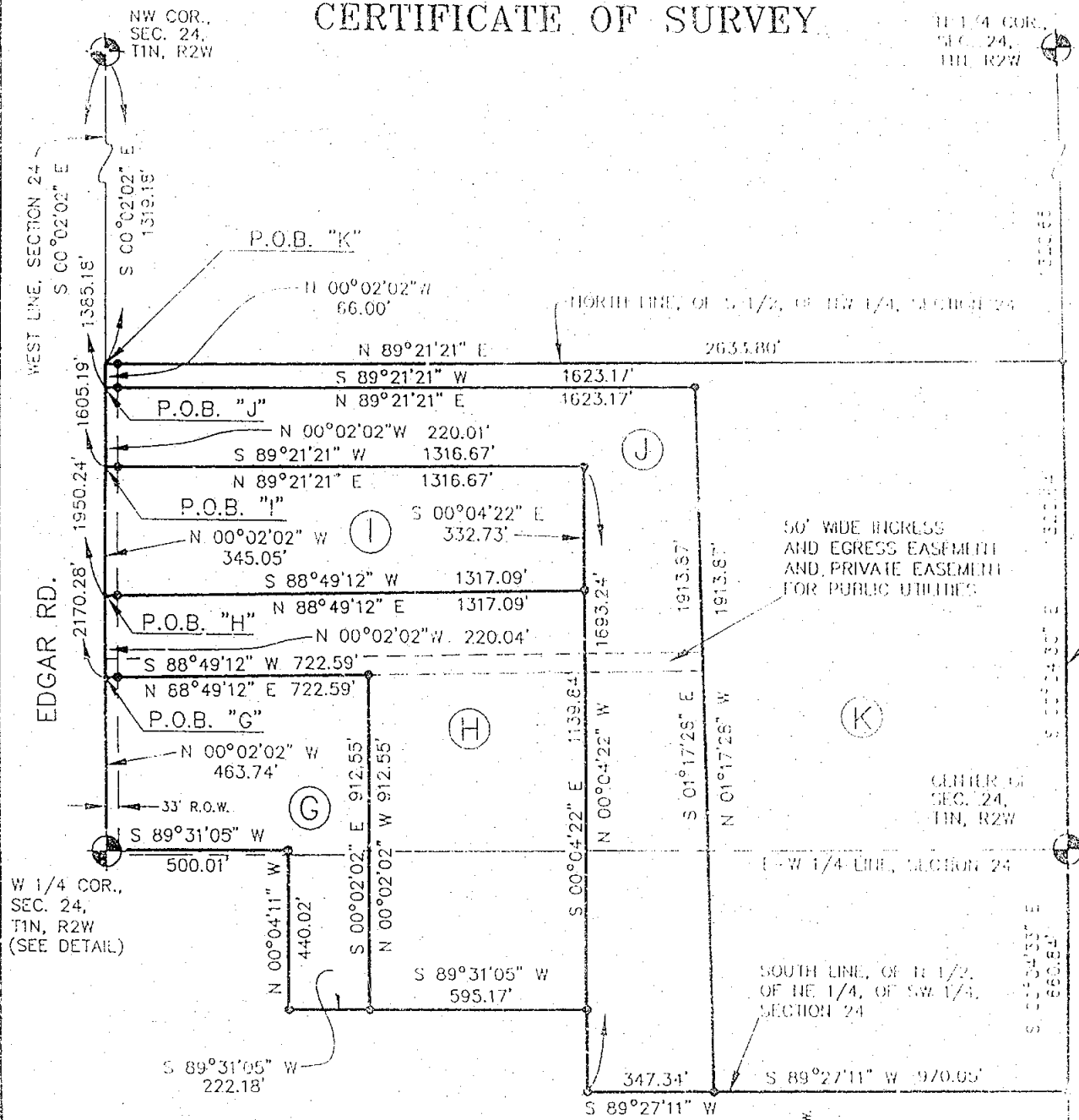
Date:

Date of field work:

© Copyright 1996, Stephens Consulting Services, P.C.

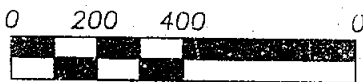
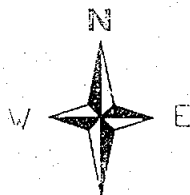


# CERTIFICATE OF SURVEY

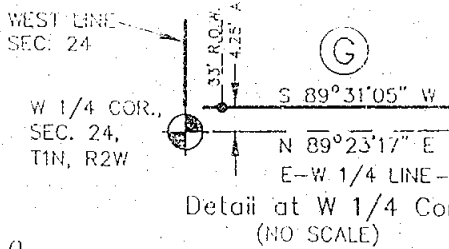


## LEGEND

- - Fnd. Cor. (as noted)
- ◉ - Set 1/2" re-bar
- - Fnd. Conc. Mon.
- (R) - Record Data
- (M) - Field Measurement
- (D) - Deeded Measurement
- x- - Fence
- - - - - Line Not To Scale



SCALE: 1" = 400'



## CERTIFICATION

We hereby certify that we have surveyed the property herein described; that the ratio of closure of this survey is no greater than 1/5000; and that there appears to be no encroachments upon this property except as shown. We further certify that we have fully complied with the requirements of Public Act 132 of 1970 in performing this survey.

STEPHENS CONSULTING SERVICES, P.C.  
by Terry L. Wiegman (agent)

Terry L. Wiegman, P.S. No. 39100  
Chief of Surveys



**Stephens Consulting Services, P.C.**

ENGINEERING • SURVEYING • PLANNING

1549 HASLETT ROAD, P.O. BOX 708, HASLETT, MI 48840 • 517-339-8692

For: JOE SCHMITT

Sheet 3 of 6

Location: SECTION 24, T1N, R2W  
ONONDAGA TWP., INGHAM CO., MI

Drawn by: TW


Field wk. by: MP/RP

Job No. 96150SV3

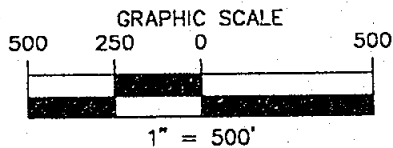
Date:

Date of field work:  
10-11-96

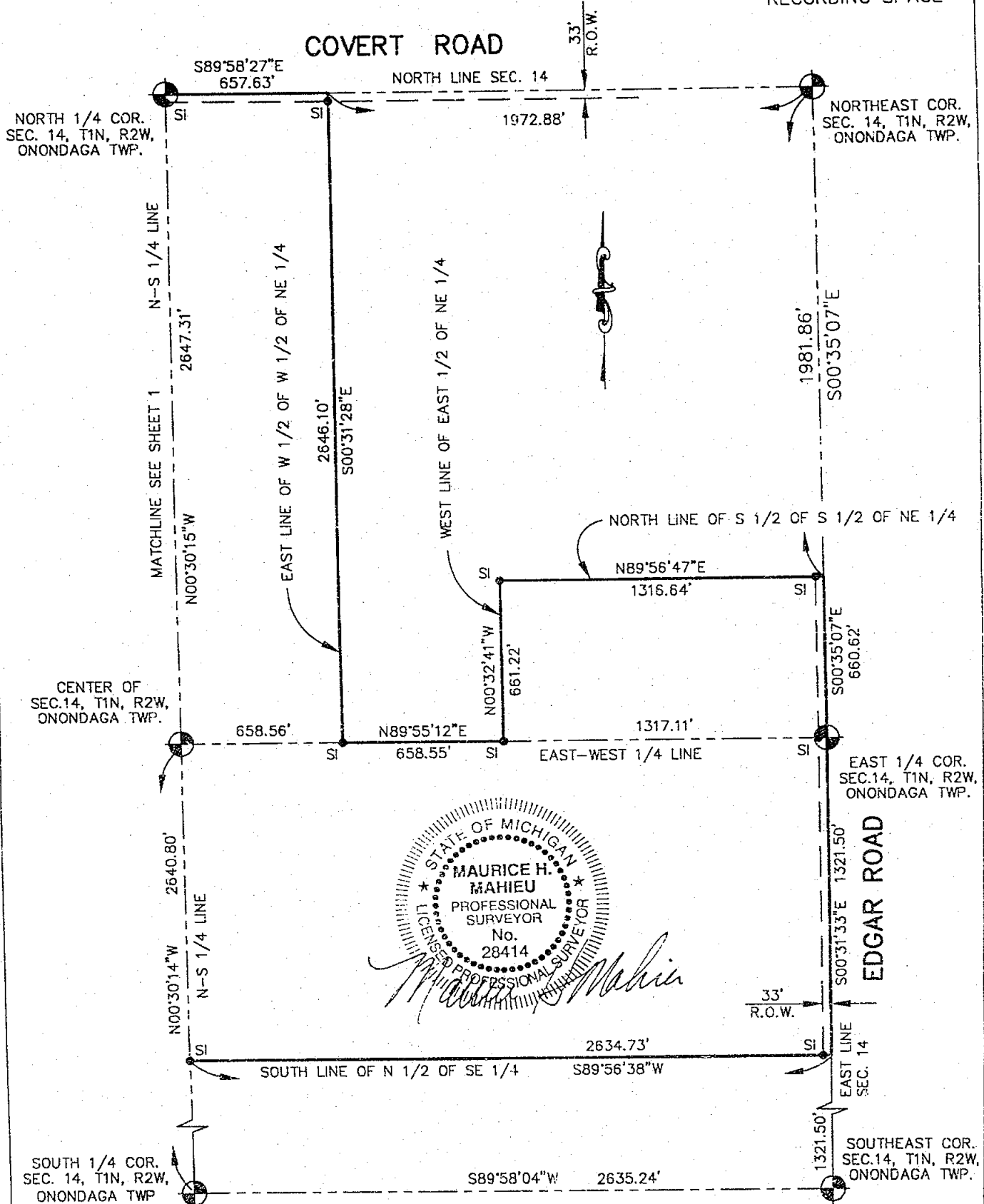
© Copyright 1996, Stephens Consulting Services, P.C.



# CERTIFICATE OF SURVEY




RECORDING SPACE



CERTIFICATE OF SURVEY

SECTION CORNERS



RECORDING SPACE

NW COR. SEC. 11, T1N, R2W,  
ONONDAGA TWP., INGHAM CO.  
Found 1/2" Iron rod

Witnesses:  
N&T #18994 E. side 21" Maple, S75°W, 34.30'  
N&T #31603 E. side 24" Maple, S45°W, 55.10'  
N&T #18994 W. side 24" Maple, N25°E, 48.55'  
N&T #28414 W. side 21" Maple, N15°E, 71.65'

W 1/4 COR. SEC. 11, T1N, R2W  
ONONDAGA TWP., INGHAM CO.  
Found 1/2" Iron Rod in Conc. in Monument Box  
Witnesses:  
N&T #18998 S. side wood post, East, 34.76'  
N&T #18998 E. side utility pole, N09°W, 199.04'  
N&T #18998 E. side utility pole, S10°W, 166.00'  
N&T #28414 W. side wood post, S55°E, 63.45'

SW COR. SEC. 11, & NW COR. SEC. 14, T1N, R2W,  
ONONDAGA TWP., INGHAM CO.  
Found 1/2" Iron Rod in Conc. Monument Box  
Witnesses:  
N&T #18998 N. side wood post, S46°E, 43.00'  
N&T #18998 W. side utility pole, S29°E, 57.91'  
N&T #18998 E. side utility pole, S28°W, 59.38'  
N&T #18998 E. side wood post, N46°E, 42.36'

S 1/4 COR. SEC. 11, & N 1/4 COR. SEC. 14, T1N, R2W,  
ONONDAGA TWP., INGHAM CO.  
Found 1/2" Iron Rod in Monument Box  
Witnesses:  
N&T #28414 E. side 32" Walnut, N05°W, 20.62'  
N&T #28414 N. side 48" Maple, S47°W, 37.43'  
N&T #28414 N. side 36" Maple, S39°E, 31.11'  
N&T #28414 S. side 32" Walnut, N68°E, 68.95'

CENTER SEC. 11, T1N, R2W,  
ONONDAGA TWP., INGHAM CO.  
Found 1/2" pipe at North side anchor post at  
Intersection of N,S. & E fencelines  
Witnesses:  
N&T #28414 E. side 10" Ash, North, 10.07'  
N&T #28414 S. side 18" Oak, East, 6.22'  
N&T #28414 E. side triple Ash, S10°E, 10.57'  
N&T #28414 NE side 12" Elm, S50°E 30.65'

W 1/4 COR. SEC. 14, T1N, R2W,  
ONONDAGA TWP., INGHAM CO.  
Found 1/2" Iron rod in Monument Box  
Witnesses:  
N&T N. side utility pole, N83°W, 25.23'  
N&T #28414 W. side Elm clump, S04°E, 325.76'  
N&T #28414 W. side twin 36" Poplar, N04°E, 367.88'  
N&T #28414 E. side utility pole, N05°W, 299.81'

CENTER SEC. 14, T1N, R2W,  
ONONDAGA TWP., INGHAM CO.  
Found 1/2" Iron rod #18998 inside 2 1/2" pipe  
Witnesses:  
N&T #28414 N. side 8" Cherry, S80°W, 39.66'  
N&T #28414 S. side twin 6" Maple, West, 35.92'  
N&T #28414 E. side 8" Basswood, S40°W, 14.35'  
N&T #18998 SE side 38" Maple, S45°W, 38.82'

SW COR. SEC. 14, T1N, R2W,  
ONONDAGA TWP., INGHAM CO.  
Found Angle Iron in Monument Box  
Witnesses:  
N&T #28414 SW side 18" Oak, N43°W, 44.43'  
N&T #28414 S. side 36" Hickory, N70°W, 71.34'  
N&T #28414 N. side 28" Hickory, S49°W, 38.53'  
N&T #28414 E. side guy pole, S30°W, 53.02'

SE COR. SEC. 14, T1N, R2W,  
ONONDAGA TWP., INGHAM CO.  
Found 3/4" pipe  
Witnesses:  
N&T #18998 E. side Maple clump, S30°W, 75.77'  
N&T #12034 N. side wood fence post, S45°W, 46.80'  
N&T #39100 E. side 10" Poplar, N30°W, 88.21'  
N&T #28414 W. side Elm clump, N15°E, 139.97'

E 1/4 COR. SEC. 14, T1N, R2W,  
ONONDAGA TWP., INGHAM CO.  
Found 1/2" Iron rod  
Witnesses:  
N&T #28414 E. side 12" Maple, S19°W, 63.54'  
N&T #28414 E. side 21" Elm, N62°W, 29.17'  
N&T #28414 N. side 21" Apple, S41°W, 33.36'  
N&T #28414 S. side triple Box Elder, S71°E, 27.72'

Legal descriptions as provided this office:

SE 1/4 of NW 1/4 of Section 11, T1N, R2W, (40 acres)

The SW 1/4 of Section 11; except beginning at the South 1/4 corner of Section 11 thence N89°55'20"W 504.85 feet thence N00°01'00"E 400 feet thence S89°55'20"E 499.81 feet to NS 1/4 line thence S00°42'19"E along 1/4 line 400.04 feet to place of beginning, Section 11, T1N, R2W (155.387 acres)

The W 1/2 of the W 1/2 of the NE1/4, also S 20 acres of the E 1/2 of the NE 1/4 also, the NW 1/4 except beginning at a point S89°56'38"E 565.85 feet of NW corner of Section 14 thence S89°56'38"E 220 feet thence S00°03'22"W 396 feet thence N89°56'38"W 220 feet thence N00°03'22"E 396 feet to point of beginning also the N 1/2 of the SW 1/4 also, N 1/2 of SE 1/4, all in Section 14 T1N, R2W (378 acres)

LEGEND

ALL DIMENSIONS ARE IN FEET AND DECIMALS THEREOF  
D= DEEDED  
P= PLATTED  
M= MEASURED  
PROPERTY CORNER IRON \*  
CONCRETE MONUMENT o  
FENCE LINE -x-x-x-x-

FI= FOUND IRON  
SI= SET IRON



WOLVERINE ENGINEERS & SURVEYORS, INC  
312 NORTH ST. MASON, MICHIGAN 48854  
PHONE (517) 676-9200

|                                |                 |
|--------------------------------|-----------------|
| SURVEY FOR: BYRUM FAMILY FARMS |                 |
| FIELD SURVEY: TY & PF          | DATE: 8-13-97   |
| DRAWN BY: MJM                  | SHEET: 4 OF 5   |
| SCALE: 1" = 500'               | JOB NO.: 970614 |



# CERTIFICATE OF SURVEY

PART OF THE WEST 1/2 OF THE SE 1/4

SECTION 13, T1N, R2W

ONONDAGA TWP., INGHAM CO., MI.

SURVEY FOR: OSTRANDER ESTATE (PARCEL 3)



SCALE 1" = 400'

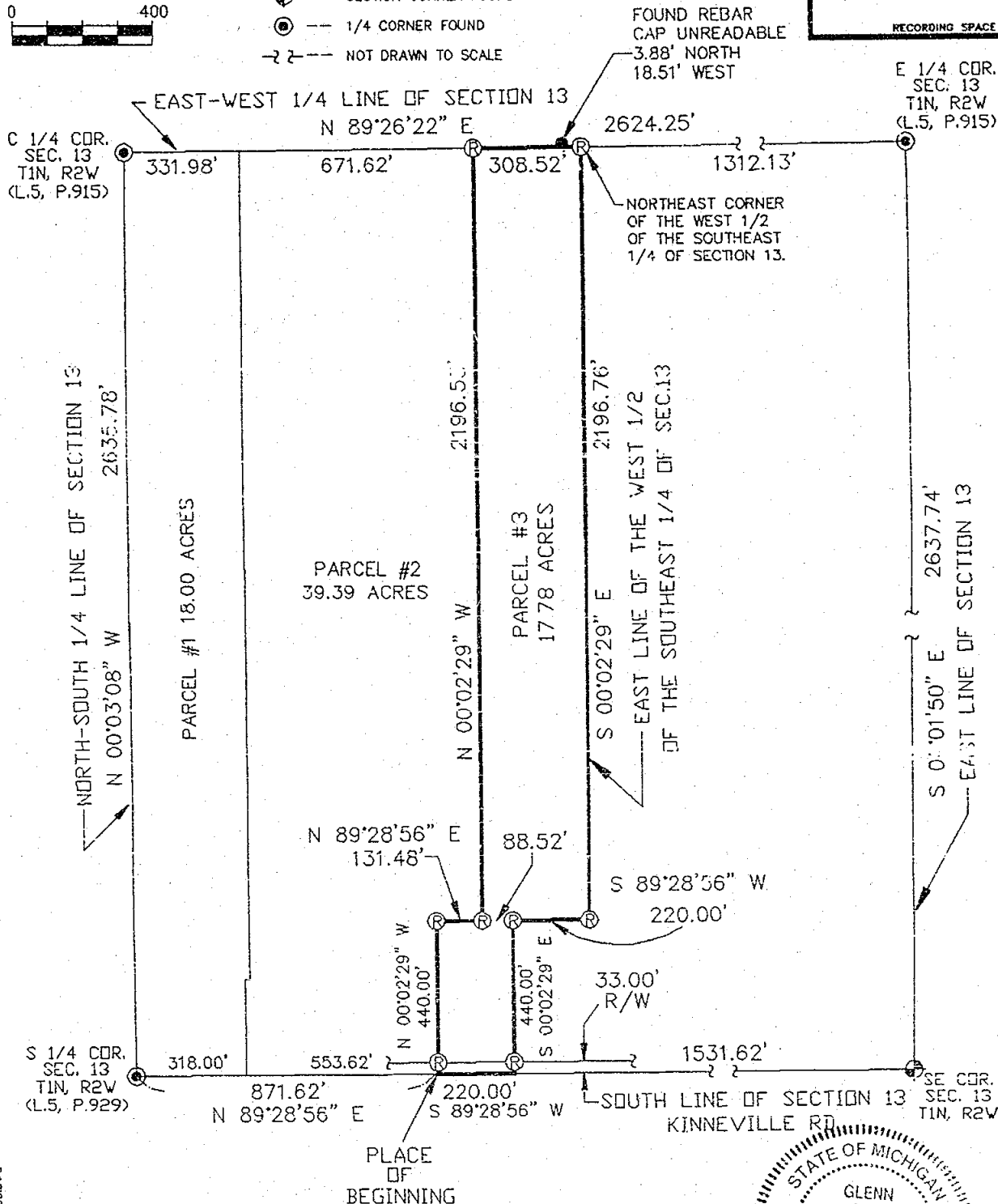


## LEGEND

- --- PROPERTY IRON FOUND
- ⊕ --- SET REBAR W/CAP "CAF 18657"
- ⊙ --- SECTION CORNER FOUND
- ⊗ --- 1/4 CORNER FOUND
- NOT DRAWN TO SCALE


RECORDED  
970051214  
12/23/1997 13:13:17  
REGISTER OF DEEDS  
Paula Johnson  
INGHAM COUNTY, MI

RECORDING SPACE



## BASIS OF BEARINGS

BEARINGS AND DISTANCES ON THE SOUTH LINE OF SECTION 13, FROM THE SE CORNER TO THE SOUTH 1/4 CORNER, ASSUMED AS S 89°28'56" W.



JOB #: 9708.004(3)

GLENN A. FAUSER RLS #18657

DRAWN: M.A. FAUSER

2567 W. Baseline Rd. Leslie, MI 49251

DATE: 08-11-97

SCALE: 1" = 400'

PAGE: 1 OF 2

I HEREBY CERTIFY THAT I HAVE SURVEYED THE PARCEL OF LAND AS ABOVE SHOWN OR DESCRIBED ON 08-11-97 AND THAT THE RATIO OF CLOSURE ON THE UNADJUSTED FIELD OBSERVATIONS WAS 1:5,000 OR BETTER AND THAT THIS SURVEY COMPLIES WITH ALL THE REQUIREMENTS OF P.A. 132 OF 1970, AS AMENDED.

*Glenn A. Fauser*  
PROFESSIONAL SURVEYOR

# CERTIFICATE OF SURVEY

## PROPERTY DESCRIPTION PARCEL #3

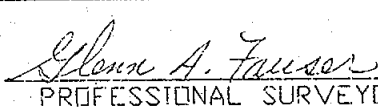
A parcel of land being part of the West ½ of the Southeast ¼ of Section 13, Town 1 North, Range 2 West, Onondaga Township, Ingham County, Michigan, being more specifically described as follows:

To locate the Place of Beginning for this description, Commence at the South ¼ corner of Section 13; thence N 89°28'56" E., along the South line of Section 13, a distance of 871.62 feet, to the Place of Beginning for this description; thence N 00°02'29" W., a distance of 440.00 feet; thence N 89°28'56" E., parallel with the South line said section, a distance of 131.48 feet; thence N 00°02'29" W., a distance of 2196.53 feet, to the East-West ¼ line of Section 13; thence N 89°26'22" E., along the East-West ¼ line of said section, a distance of 308.52 feet, to the Northeast corner of the West ½ of the Southeast ¼ of Section 13; thence S 00°02'29" E., along the East line of the West ½ of the Southeast ¼ of said section, a distance of 2196.76 feet; thence S 89°28'56" W., parallel with the South line of Section 13, a distance of 220.00 feet; thence S 00°02'29" E., a distance of 440.00 feet, to the South line of Section 13, thence S 89°28'56" W., along the South line of Section 13, a distance of 220.00 feet, to the Place of Beginning.

Containing 17.78 acres of land.

Subject to all existing pertinent easements and restrictions of record.



|                      |  |   |
|----------------------|--|---|
| JOB # 9708.004(3)    | GLENN A. FAUSER RLS #18657   | <br>PROFESSIONAL SURVEYOR |
| WRITTEN: G.A. FAUSER | 2567 W. Baseline Rd. Leslie, MI 49451  |   |
| DATE : 08-11-97      | I HEREBY CERTIFY THAT I HAVE SURVEYED THE PARCEL OF LAND AS ABOVE SHOWN OR DESCRIBED ON 08-11-97 AND THAT THE RATIO OF CLOSURE ON THE UNADJUSTED FIELD OBSERVATIONS WAS 1:5,000 OR BETTER AND THAT THIS SURVEY COMPLIES WITH ALL THE REQUIREMENTS OF P.A. 132 OF 1970, AS AMENDED. |   |
| SCALE : 1" = N/A     |  |   |
| PAGE : 2 OF 2        |  |   |





DVG NAME: DSTRAN3.DWG

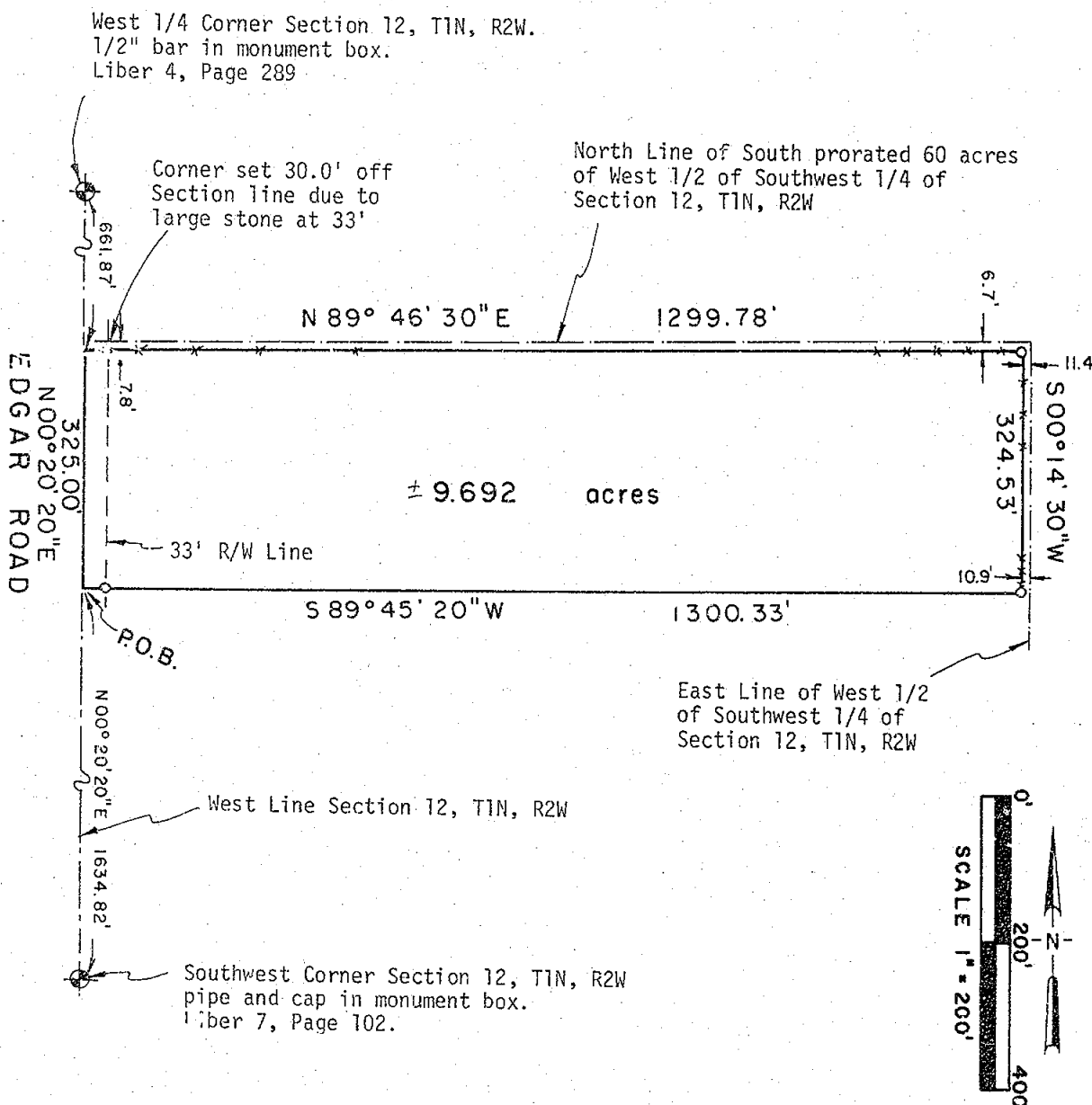
# CERTIFICATE OF SURVEY

FOR: Randall Isaac  
Edgar Road  
Leslie, MI 49251

RECORDED  
980025365  
06/01/1998 09:16:58  
REGISTER OF DEEDS  
Paula Johnson  
INGHAM COUNTY, MI

## LEGEND:

1. All dimensions are in feet and decimals thereof.
2. 1/2" bar and I.D. cap have been placed at all points marked "o".
3.  indicates government corner.
4.  indicates not to scale.
5.  indicates described property line.
6.  indicates fence line.
7. All bearings are relative and referenced to a Survey as recorded in Liber 4, Page 709 of Ingham County Survey Records.



**POLARIS**  
SURVEYING CO.

3081 Holt Road  
Mason, Michigan 48854  
517/676-3630

|              |    |                |                     |
|--------------|----|----------------|---------------------|
| fld. survey  | RL | Apr 98         | Sec. 12, T 1N, R 2W |
| drawn        | RL | Apr 98         | Co. Ingham          |
| sheet 1 of 2 |    | Drawing number | A-4362.1            |

# CERTIFICATE OF SURVEY

## SURVEYED DESCRIPTION OF PROPERTY:

A parcel of land located in the Southwest 1/4 of Section 12, Town 1 North, Range 2 West, Onondaga Township, Ingham County, Michigan; more particularly described as commencing at the Southwest corner of said Section 12; thence North 00°20'20" East along the West line of said Section 12 a distance of 1634.82 feet to the point of beginning of this description; thence North 00°20'20" East continuing along the West line of said Section 12 a distance of 325.00 feet; thence North 89°46'30" East a distance of 1299.78 feet; thence South 00°14'30" West a distance of 324.53 feet; thence South 89°45'20" West a distance of 1300.33 feet to the point of beginning of this description; said parcel containing more or less 9.692 acres; said parcel subject to the rights of the public across Edgar Road; said parcel subject to all other easements and restrictions of record.

## WITNESSES TO GOVERNMENT CORNERS:

Southwest Corner Section 12, T1N, R2W. Pipe and cap in monument box. Liber 7, Page 102.

Found nail and tag #28414 in SE side 12" ash mag. az. 230°, 70.79'

Found nail and tag #11370 in South side u. pole mag. az. 75°, 61.62'

Found nail and tag #18998 In East side 12" walnut mag. az. 336°, 61.57'

Found nail and tag #18998 in West side 12" walnut mag. az. 143°, 59.92'

West 1/4 Corner Section 12, T1N, R2W. 1/2" bar in concrete monument in monument box. Liber 4, Page 289.

Southeast corner concrete headwall mag. az. 17°, 94.52'

Found nail and tag #18998 West side 10" apple mag. az. 21°, 88.35'

Found nail and tag #18998 W. side triple 12" maple mag. az. 10°, 236.34'

Set galvanized nail and 1 1/4" brass tag stamped "18998 LESTER" West side 12" cherry mag. az. 16°, 133.17'

South 1/4 corner Section 12, T1N, R2W. 1/2" bar in concrete monument in monument box. Liber 4, Page 329.

Northwest corner iron rim on millstone mag. az. 220°, 48.60'

Found nail and tag #28414 East side 12" spruce mag. az. 02°, 42.19'

Southwest corner stone foundation mag. az. 327°, 106.63'

Southeast corner stone foundation mag. az. 347°, 88.80'

Found nail and tag #18998 East side utility pole mag. az. 182°, 62.96'

Center of Section 12, T1N, R2W. 3" steel post. Liber 7, Page 10

Found nail and tag #28414 South side 12" redoak mag. az. 125°, 16.52'

Found nail and tag #28414 North side basswood S.W. 1.75'

Found nail and tag #18998 North side 12" redoak mag. az. 110°, 6.10'

Found nail and tag #18998 N. side triple pignut mag. az. 270°, 74.33'

## CERTIFICATE OF SURVEY:

I hereby state to the parties named hereon that I have surveyed a parcel of land out of a tract of land previously described as:

The West 1/2 of the Southeast 1/4 of the Southwest 1/4 of Section 12, T1N, R2W, Onondaga Township, also the South 60 acres of the West 1/2 of the Southwest 1/4 Section 12, T1N, R2W, Onondaga Township, except commencing at the Southwest corner thereof, thence East 42.25 rods, thence North 8 rods, thence West 30 rods, thence North 5 rods, thence West 12.25 rods, thence South 13 rods to the point of beginning; also excepting that land contained in a survey as recorded in Liber 4, Page 709 of Ingham County Survey Records.

and that I have set permanent survey markers to all corners of said parcel and that the more particular surveyed description is as indicated hereon; and that the Northerly line and Easterly line of said parcel are defined by the longstanding, peacefully occupied fence line. This survey complies with the requirements of P.A. 137 of 1979 as amended.

This survey was performed with an error of closure no greater than a ratio of 1 in 25,000 based upon unadjusted field data.

*Ronnie M. Lester* 4/24/98

Ronnie M. Lester, Professional Surveyor #18998



**POLARIS**  
SURVEYING CO.

3081 Holt Road  
Mason, Michigan 48854  
517/676-3630





|              |    |                |                     |
|--------------|----|----------------|---------------------|
| fld. survey  | RL | Apr 98         | Sec. 12, T 1N, R 2W |
| drawn        | RL | Apr 98         | Co. Ingham          |
| sheet 2 of 2 |    | Drawing number | A-4362.1            |

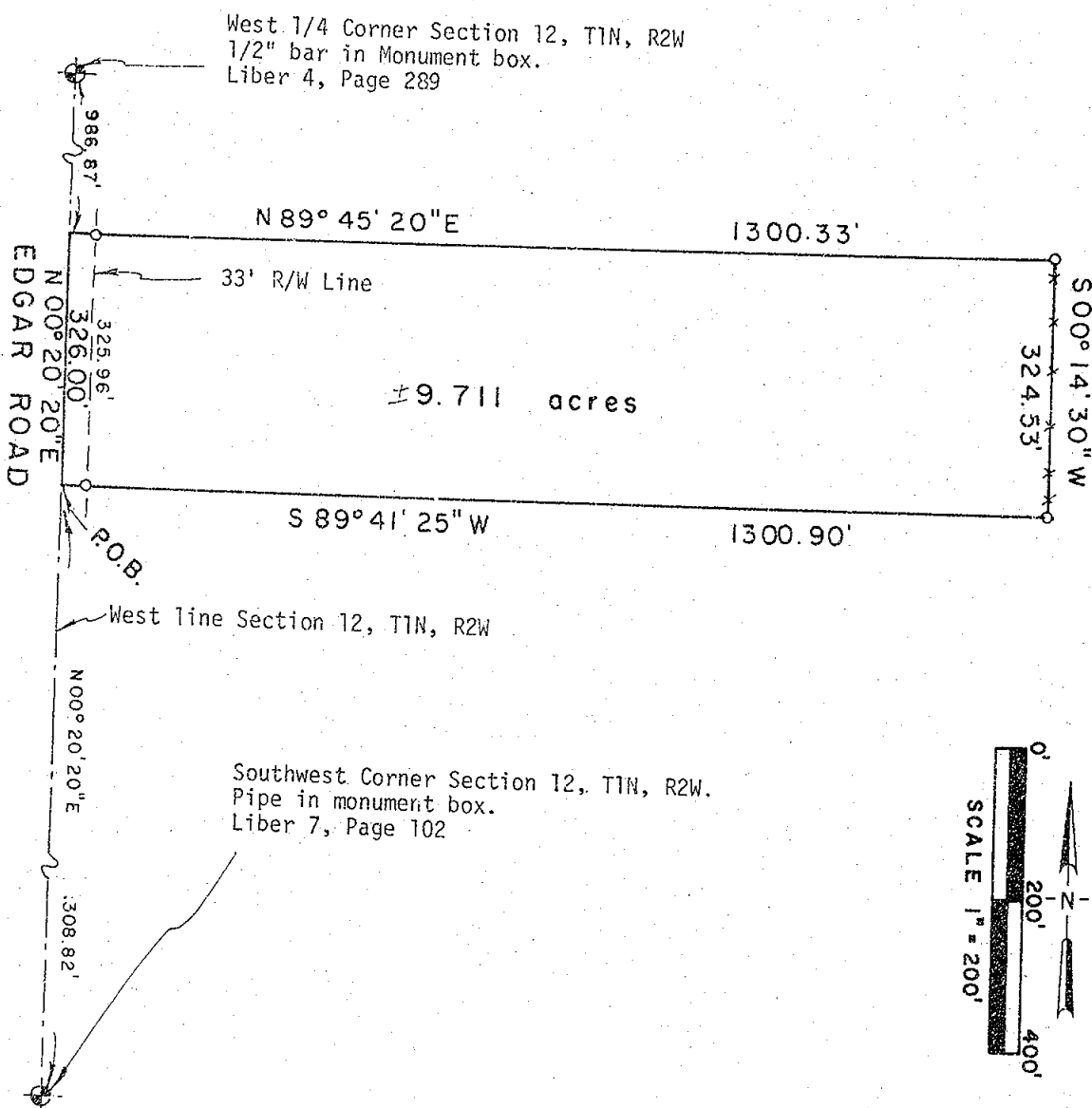
# CERTIFICATE OF SURVEY

FOR: James Blauvelt  
4578 W. Columbia Road  
Mason, MI 48854

RECORDED  
980025366  
06/01/1998 09:16:59  
REGISTER OF DEEDS  
Paula Johnson  
INGHAM COUNTY, MI

## LEGEND:

1. All dimensions are in feet and decimals thereof.,
2. 1/2" bar and I.D. cap have been placed at all points marked "o".
3.  indicates government corner.
4.  indicates not to scale.
5.  indicates described property line.
6.  indicates fence line.
7. All bearings are relative and referenced to a Survey as recorded in Liber 4, Page 709 of Ingham County Survey Records.



**POLARIS**  
SURVEYING CO.

3081 Holt Road  
Mason, Michigan 48854  
517/676-3630

|              |                         |        |                     |
|--------------|-------------------------|--------|---------------------|
| fld. survey  | RL                      | May 98 | Sec. 12, T 1N, R 2W |
| drawn        | RL                      | May 98 | Co. Ingham          |
| sheet 1 of 2 | Drawing number A-4362.2 |        |                     |

CERTIFICATE OF SURVEY

SURVEYED DESCRIPTION OF PROPERTY:

A parcel of land located in the Southwest 1/4 of Section 12, Town 1 North, Range 2 West, Onondaga Township, Ingham County, Michigan; more particularly described as commencing at the Southwest corner of said Section 12; thence North 00°20'20" East along the West line of said Section 12 a distance of 1308.82 feet to the point of beginning of this description; thence North 00°20'20" East continuing along the West line of said Section 12 a distance of 326.00 feet; thence North 89°45'20" East a distance of 1300.33 feet; thence South 00°14'30" West a distance of 324.53 feet; thence South 89°41'25" West a distance of 1300.90 feet to the point of beginning of this description; said parcel containing more or less 9.711 acres; said parcel subject to the rights of the public across Edgar Road; said parcel subject to all other easements and restrictions of record.

WITNESSES TO GOVERNMENT CORNERS:

Southwest Corner Section 12, T1N, R2W. Pipe and cap in monument box. Liber 7, Page 102.

Found nail and tag #28414 in SE side 12" ash mag. az. 230°, 70.79'

Found nail and tag #11370 in South side u. pole mag. az. 75°, 61.62'

Found nail and tag #18998 In East side 12" walnut mag. az. 336°, 61.57'

Found nail and tag #18998 in West side 12" walnut mag. az. 143°, 59.92'

West 1/4 Corner Section 12, T1N, R2W. 1/2" bar in concrete monument in monument box. Liber 4, Page 289.

Southeast corner concrete headwall mag. az. 17°, 94.52'

Found nail and tag #18998 West side 10" apple mag. az. 21°, 88.35'

Found nail and tag #18998 W. side triple 12" maple mag. az. 10°, 236.34'

Set galvanized nail and 1 1/4" brass tag stamped "18998 LESTER" West side 12" cherry mag. az. 16°, 133.17'

South 1/4 corner Section 12, T1N, R2W. 1/2" bar in concrete monument in monument box. Liber 4, Page 329.

Northwest corner iron rim on millstone mag. az. 220°, 48.60'

Found nail and tag #28414 East side 12" spruce mag. az. 02°, 42.19'

Southwest corner stone foundation mag. az. 327°, 106.63'

Southeast corner stone foundation mag. az. 347°, 88.80'

Found nail and tag #18998 East side utility pole mag. az. 182°, 62.96'

Center of Section 12, T1N, R2W. 3" steel post. Liber 7, Page 10

Found nail and tag #28414 South side 12" redoak mag. az. 125°, 16.52'

Found nail and tag #28414 North side basswood S.W. 1.75'

Found nail and tag #18998 North side 12" redoak mag. az. 110°, 6.10'

Found nail and tag #18998 N. side triple pignut mag. az. 270°, 74.33'

CERTIFICATE OF SURVEY:

I hereby state to the parties named hereon that I have surveyed a parcel of land out of a tract of land previously described as:

The West 1/2 of the Southeast 1/4 of the Southwest 1/4 of Section 12, T1N, R2W, Onondaga Township, also the South 60 acres of the West 1/2 of the Southwest 1/4 Section 12, T1N, R2W, Onondaga Township, except commencing at the Southwest corner thereof, thence East 42.25 rods, thence North 8 rods, thence West 30 rods, thence North 5 rods, thence West 12.25 rods, thence South 13 rods to the point of beginning; also excepting that land contained in a survey as recorded in Liber 4, Page 709 of Ingham County Survey Records.


and that I have set permanent survey markers to all corners of said parcel and that the more particular surveyed description is as indicated hereon; and that the Easterly line of said parcel is defined by the longstanding, peacefully occupied fence line.

This survey complies with the requirements of P.A. 132 of 1970 as amended.

This survey was performed with an error of closure not greater than a ratio of 1 in 25,000 based upon unadjusted field datum.

Ronnie M. Lester 5/11/98

Ronnie M. Lester, Professional Surveyor #18998







|                          |   |              |                         |        |                     |
|--------------------------|---|--------------|-------------------------|--------|---------------------|
| POLARIS<br>SURVEYING CO. | 3081 Holt Road<br>Mason, Michigan 48854<br>517/676-3630 | fld. survey  | RL                      | May 98 | Sec. 12, T 1N, R 2W |
|                          |   | drawn        | RL                      | May 98 | Co. Ingham          |
|                          |   | sheet 2 of 2 | Drawing number A-4362.2 |        |                     |

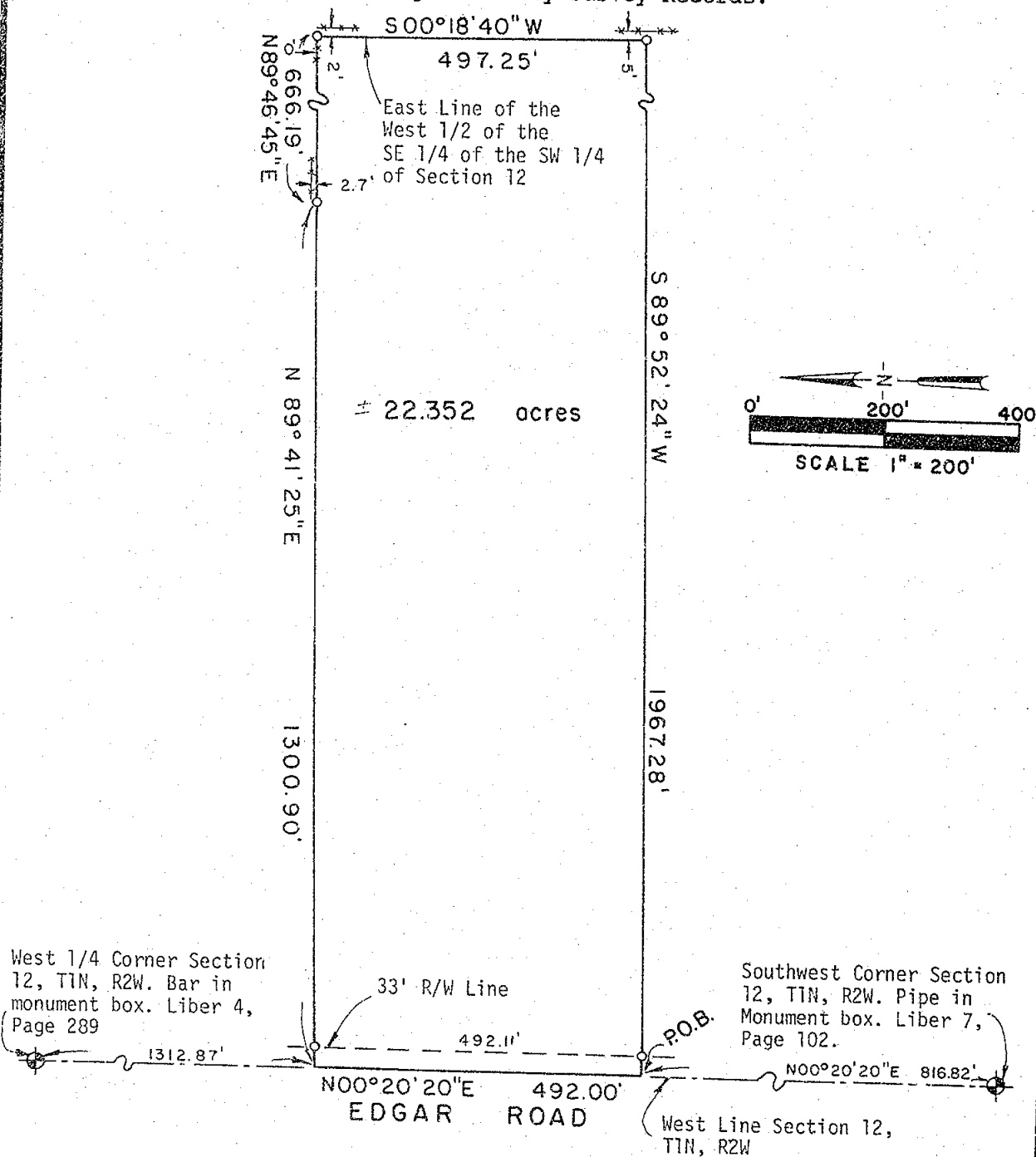
# CERTIFICATE OF SURVEY

FOR: James Blauvelt  
4578 W. Columbia Road  
Mason, MI 48854

RECORDED  
980025367  
06/01/1998 09:17:01  
REGISTER OF DEEDS  
Paula Johnson  
INGHAM COUNTY, MI

## LEGEND:

1. All dimensions are in feet and decimals thereof.
2. 1/2" bar and I.D. cap have been placed at all points marked "o".
3.  indicates government corner.
4.  indicates not to scale.
5.  indicates described property line.
6.  indicates fence line.
7. All bearings are relative and referenced to a Survey as recorded in Liber 4, Page 709 of Ingham County Survey Records.



**POLARIS**  
SURVEYING CO.

3081 Holt Road  
Mason, Michigan 48854  
517/676-3630

|              |                         |        |                   |
|--------------|-------------------------|--------|-------------------|
| fld. survey  | RL                      | May 98 | Sec. 12, T1N, R2W |
| drawn        | RL                      | May 98 | Co. Ingham        |
| sheet 1 of 2 | Drawing number A-4362.3 |        |                   |

# CERTIFICATE OF SURVEY

## SURVEYED DESCRIPTION OF PROPERTY:

A parcel of land located in the Southwest 1/4 of Section 12, Town 1 North, Range 2 West, Onondaga Township, Ingham County, Michigan; more particularly described as commencing at the Southwest corner of said Section 12; thence North 00°20'20" East along the West line of said Section 12 a distance of 816.82 feet to the point of beginning of this description; thence North 00°20'20" East continuing along the West line of said Section 12 a distance of 492.00 feet; thence North 89°41'25" East a distance of 1300.90 feet; thence North 89°46'45" East along the North line of the West 1/2 of the Southeast 1/4 of the Southwest 1/4 of said Section 12 and a continuation thereof a distance of 666.3 feet; thence South 00°18'40" West along the East line of the West 1/2 of the Southeast 1/4 of the Southwest 1/4 of said Section 12 a distance of 497.25 feet; thence South 83°52'24" West parallel to the South line of said Section 12 a distance of 1967.28 feet to the point of beginning of this description; said parcel containing more or less 22.352 acres; said parcel subject to the rights of the public across Edgar Road; said parcel subject to all other easements and restrictions of record.

## WITNESSES TO GOVERNMENT CORNERS:

Southwest Corner Section 12, T1N, R2W. Pipe and cap in monument box. Liber 7, Page 102.

Found nail and tag #28414 in SE side 12" ash mag. az. 230°, 70.79'

Found nail and tag #11370 in South side u. pole mag. az. 75°, 61.62'

Found nail and tag #18998 in East side 12" walnut mag. az. 336°, 61.57'

Found nail and tag #18998 in West side 12" walnut mag. az. 143°, 59.92'

West 1/4 Corner Section 12, T1N, R2W. 1/2" bar in concrete monument in monument box. Liber 4, Page 289.

Southeast corner concrete headwall mag. az. 17°, 94.52'

Found nail and tag #18998 West side 10" apple mag. az. 21°, 88.35'

Found nail and tag #18998 W. side triple 12" maple mag. az. 10°, 236.34'

Set galvanized nail and 1 1/4" brass tag stamped "18998 LESTER" West side 12" cherry mag. az. 16°, 133.17'

South 1/4 corner Section 12, T1N, R2W. 1/2" bar in concrete monument in monument box. Liber 4, Page 329.

Northwest corner iron rim on millstone mag. az. 220°, 48.60'

Found nail and tag #28414 East side 12" spruce mag. az. 02°, 42.19'

Southwest corner stone foundation mag. az. 327°, 106.63'

Southeast corner stone foundation mag. az. 347°, 88.80'

Found nail and tag #18998 East side utility pole mag. az. 82°, 62.96'

## CERTIFICATE OF SURVEY:


I hereby state to the parties named hereon that I have surveyed a parcel of land out of a tract of land previously described as:

The West 1/2 of the Southeast 1/4 of the Southwest 1/4 of Section 12, T1N, R2W, Onondaga Township, also the South 60 acres of the West 1/2 of the Southwest 1/4 Section 12, T1N, R2W, Onondaga Township, except commencing at the Southwest corner thereof, thence East 42.25 rods, thence North 3 rods, thence West 30 rods, thence North 5 rods, thence West 12.25 rods, thence South 13 rods to the point of beginning; also excepting that land contained in a survey as recorded in Liber 4, Page 709 of Ingham County Survey Records. and that I have set permanent survey markers to all corners of said parcel and that the more particular surveyed description is as indicated hereon.

This survey complies with the requirements of P.A. 132 of 1970 as amended.

This survey was performed with an error of closure no greater than a ratio of 1 in 25,000 based upon unadjusted field data.

*Ronnie M. Lester* 5/11/98  
Ronnie M. Lester, Professional Surveyor #18998



**POLARIS**  
SURVEYING CO.

3081 Holt Road  
Mason, Michigan 48854  
517/676-3630

|              |                        |        |                   |
|--------------|------------------------|--------|-------------------|
| fld. survey  | RL                     | May 98 | Sec. 12, T1N, R2W |
| drawn        | RL                     | May 98 | Co. Ingham        |
| sheet 2 of 2 | Drawing number A-43623 |        |                   |







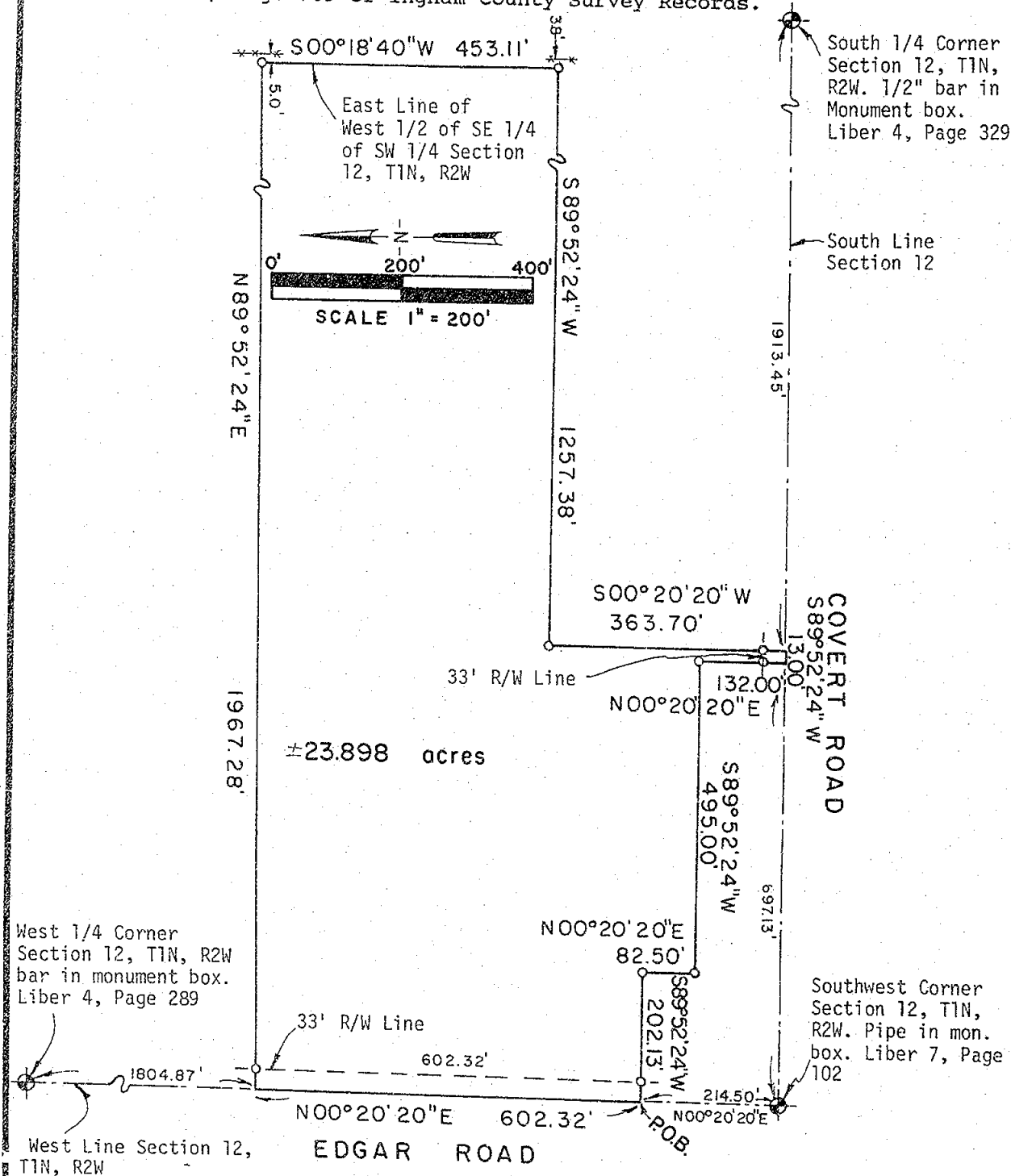
# CERTIFICATE OF SURVEY

FOR: James Blauvelt  
4578 W. Columbia Road  
Mason, MI 48854

RECORDED  
980025369  
06/01/1998 09:17:04  
REGISTER OF DEEDS  
Paula Johnson  
INGHAM COUNTY, MI

## LEGEND:

1. All dimensions are in feet and decimals thereof.
2. 1/2" bar and I.D. cap have been placed at all points marked "o".
3.  indicates government corner.
4.  indicates not to scale.
5.  indicates described property line.
6.  indicates fence line.
7. All bearings are relative and referenced to a Survey as recorded in Liber 4, Page 709 of Ingham County Survey Records.



**POLARIS**  
SURVEYING CO.

3081 Holt Road  
Mason, Michigan 48854  
517/676-3630

|              |                         |        |                   |
|--------------|-------------------------|--------|-------------------|
| fld. survey  | RL                      | May 98 | Sec. 12, T1N, R2W |
| drawn        | RL                      | May 98 | Co. Ingham        |
| sheet 1 of 3 | Drawing number A-4362.4 |        |                   |

# CERTIFICATE OF SURVEY

## SURVEYED DESCRIPTION OF PROPERTY:

A parcel of land located in the Southwest 1/4 of Section 12, Town 1 North, Range 2 West, Onondaga Township, Ingham County, Michigan; more particularly described as commencing at the Southwest corner of said Section 12; thence North 00°20'20" East along the West line of said Section 12 a distance of 214.50 feet to the point of beginning of this description; thence North 00°20'20" East continuing along the West line of said Section 12 a distance of 602.32 feet; thence North 89°52'24" East parallel to the South line of said Section 12 a distance of 1967.28 feet; thence South 00°18'40" West along the East line of the West 1/2 of the Southeast 1/4 of the Southwest 1/4 of said Section 12 a distance of 453.11 feet; thence South 89°52'24" West parallel to the South line of said Section 12 a distance of 1257.38 feet; thence South 00°20'20" West parallel to the West line of said Section 12 a distance of 363.70 feet to a point on the South line of said Section 12; thence South 89°52'24" West along the South line of said Section 12 a distance of 13.00 feet; thence North 00°20'20" East parallel to the West line of said Section 12 a distance of 132.00 feet; thence South 89°52'24" West parallel to the South line of said Section 12 a distance of 495.00 feet; thence North 00°20'20" East parallel to the West line of said Section 12 a distance of 82.50 feet; thence South 89°52'24" West parallel to the South line of said Section 12 a distance of 202.13 feet to the point of beginning of this description; said parcel containing more or less 23.898 acres; said parcel subject to the rights of the public across Edgar Road and across Covert Road; said parcel subject to all other easements and restrictions of record.

## WITNESSES TO GOVERNMENT CORNERS:

Southwest Corner Section 12, T1N, R2W. Pipe and cap in monument box. Liber 7, Page 102.

Found nail and tag #28414 in SE side 12" ash mag. az. 230°, 70.79'

Found nail and tag #11370 in South side u. pole mag. az. 75°, 61.62'

Found nail and tag #18998 In East side 12" walnut mag. az. 336°, 61.57'

Found nail and tag #18998 in West side 12" walnut mag. az. 143°, 59.92'

West 1/4 Corner Section 12, T1N, R2W. 1/2" bar in concrete monument in monument box. Liber 4, Page 289.

Southeast corner concrete headwall mag. az. 17°, 94.52'

Found nail and tag #18998 West side 10" apple mag. az. 21°, 88.35'

Found nail and tag #18998 W. side triple 12" maple mag. az. 10°, 236.34'

Set galvanized nail and 1 1/4" brass tag stamped "18998 LESTER" West side 12" cherry mag. az. 16°, 133.17'

South 1/4 corner Section 12, T1N, R2W. 1/2" bar in concrete monument in monument box. Liber 4, Page 329.

Northwest corner iron rim on millstone mag. az. 220°, 48.60'

Found nail and tag #28414 East side 12" spruce mag. az. 02°, 42.19'

Southwest corner stone foundation mag. az. 327°, 106.63'

Southeast corner stone foundation mag. az. 347°, 88.80'

Found nail and tag #18998 East side utility pole mag. az. 182°, 62.96'

Center of Section 12, T1N, R2W. 3" steel post. Liber 7, Page 10

Found nail and tag #28414 South side 12" redoak mag. az. 125°, 16.52'

Found nail and tag #28414 North side basswood S.W. 1.75'

Found nail and tag #18998 North side 12" redoak mag. az. 110°, 6.10'

Found nail and tag #18998 N. side triple pignut mag. az. 270°, 74.33'

CONTINUED ON PAGE THREE

**POLARIS**  
SURVEYING CO.

3081 Holt Road  
Mason, Michigan 48854  
517/676-3630

|              |                         |        |                    |
|--------------|-------------------------|--------|--------------------|
| fld. survey  | RL                      | May 98 | Sec. 12, T 1N, R2W |
| drawn        | RL                      | May 98 | Co. Ingham         |
| sheet 2 of 3 | Drawing number A-4362.4 |        |                    |

# CERTIFICATE OF SURVEY

CONTINUED FROM PAGE TWO

## CERTIFICATE OF SURVEY:

I hereby state to the parties named hereon that I have surveyed a parcel of land out of a tract of land previously described as:

The West 1/2 of the Southeast 1/4 of the Southwest 1/4 of Section 12, T1N, R2W, Onondaga Township, also the South 60 acres of the West 1/2 of the Southwest 1/4 Section 12, T1N, R2W, Onondaga Township, except commencing at the Southwest corner thereof, thence East 42.25 rods, thence North 8 rods, thence West 30 rods, thence North 5 rods, thence West 12.25 rods, thence South 13 rods to the point of beginning; also excepting that land contained in a survey as recorded in Liber 4, Page 709 of Ingham County Survey Records.


and that I have set permanent survey markers to all corners of said parcel and that the more particular surveyed description is as indicated hereon.

This survey complies with the requirements of P.A. 132 of 1970 as amended.

This survey was performed with an error of closure no greater than a ratio of 1 in 25,000 based upon unadjusted field datum.

*Ronnie M. Lester 5/11/98*

Ronnie M. Lester, Professional Surveyor #18998



**POLARIS**  
SURVEYING CO.

3081 Holt Road  
Mason, Michigan 48854  
517/676-3630




|              |                         |        |                     |
|--------------|-------------------------|--------|---------------------|
| fld. survey  | RL                      | May 98 | Sec. 12, T 1N, R 2W |
| drawn        | RL                      | May 98 | Co. Ingham          |
| sheet 3 of 3 | Drawing number A-4362.4 |        |                     |

# CERTIFICATE OF SURVEY

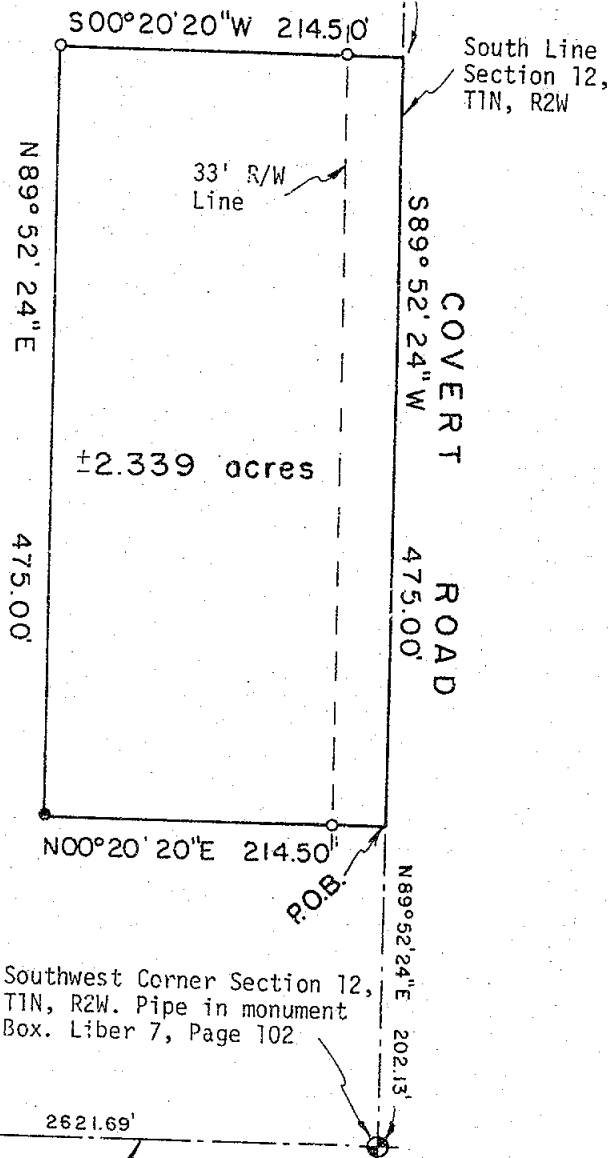
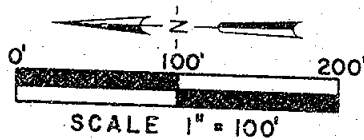
FOR: Gary Gage  
3970 Covert Road  
Leslie, MI 49251

RECORDED  
980630555  
06/24/1998 08:41:33  
REGISTER OF DEEDS  
Paula Johnson  
INGHAM COUNTY, MI

## LEGEND:

1. All dimensions are in feet and decimals thereof.
2. 1/2" bar and I.D. cap have been placed at all points marked "o".
3. Existing survey markers were found at all points marked "•".
4.  indicates government corner.
5.  indicates not to scale.
6.  indicates described property line.
7. All bearings are relative and referenced to a Survey as recorded in Liber 8, Pages 219-221 of Ingham County Survey Records.

South 1/4 Corner Section 12,  
T1N, R2W. 1/2" bar in monument  
box. Liber 4, Page 329



West 1/4 Corner Section 12,  
T1N, R2W. 1/2" bar in monument  
box. Liber 4, Page 289

Southwest Corner Section 12,  
T1N, R2W. Pipe in monument  
Box. Liber 7, Page 102

West line Section 12, T1N, R2W

**POLARIS**  
SURVEYING CO.

3081 Holt Road  
Mason, Michigan 48854  
517/676-3630

|              |                |         |                     |
|--------------|----------------|---------|---------------------|
| fld. survey  | RL             | Jun 98  | Sec. 12, T 1N, R 2W |
| drawn        | RL             | Jun 98  | Co. Ingham          |
| sheet 1 of 2 | Drawing number | A-4366b |                     |

# CERTIFICATE OF SURVEY

## SURVEYED DESCRIPTION OF PROPERTY:

A parcel of land located in the Southwest 1/4 of Section 12, Town 1 North, Range 2 West, Onondaga Township, Ingham County, Michigan; more particularly described as commencing at the Southwest corner of said Section 12; thence North 89°52'24" East along the South line of said Section 12 a distance of 202.13 feet to the point of beginning of this description; thence North 00°20'20" East parallel to the West line of said Section 12 a distance of 214.50 feet; thence North 89°52'24" East parallel to the South line of said Section 12 a distance of 475.00 feet; thence South 00°20'20" West parallel to the West line of said Section 12 a distance of 214.50 feet to a point on the South line of said Section 12; thence South 89°52'24" West along the South line of said Section 12 a distance of 475.00 feet to the point of beginning of this description; said parcel containing more or less 2.339 acres; said parcel subject to the rights of the public across Covert Road; said parcel subject to all other easements and restrictions of record.

## WITNESSES TO GOVERNMENT CORNERS:

Southwest Corner Section 12, T1N, R2W. Pipe and cap in monument box. Liber 7, Page 102.

Found nail and tag #28414 in SE side 12" ash mag. az. 230°, 70.79'  
Found nail and tag #11370 in South side u. pole mag. az. 75°, 61.62'  
Found nail and tag #18998 In East side 12" walnut mag. az. 336°, 61.57'  
Found nail and tag #18998 in West side 12" walnut mag. az. 143°, 59.92'

West 1/4 Corner Section 12, T1N, R2W. 1/2" bar in concrete monument in monument box. Liber 4, Page 289.

Southeast corner concrete headwall mag. az. 17°, 94.52'  
Found nail and tag #18998 West side 10" apple mag. az. 21°, 88.35'  
Found nail and tag #18998 W. side triple 12" maple mag. az. 10°, 236.34'  
Found nail and 1 1/4" brass tag stamped "18998 LESTER" West side 12" cherry mag. az. 16°, 133.17'


South 1/4 corner Section 12, T1N, R2W. 1/2" bar in concrete monument in monument box. Liber 4, Page 329.

Northwest corner iron rim on millstone mag. az. 220°, 48.60'  
Found nail and tag #28414 East side 12" spruce mag. az. 02°, 42.19'  
Southwest corner stone foundation mag. az. 327°, 106.63'  
Southeast corner stone foundation mag. az. 347°, 88.80'  
Found nail and tag #18998 East side utility pole mag. az. 182°, 62.96'

## CERTIFICATE OF SURVEY:

I hereby state to the parties named hereon that I have surveyed a parcel of land out of a tract of land previously surveyed and recorded in Liber 8, Pages 219, 220, and 221 of Ingham County Survey Records and also out of a tract of land described as: Commencing 12.25 rods East of the Southwest Corner of Section 12, T1N, R2W, Onondaga Township, Ingham County, Michigan; thence East 30 rods; thence North 8 rods; thence West 30 rods; thence South 8 rods to the point of beginning. and that I have set permanent survey markers to all corners of said parcel and that the more particular surveyed description is as indicated hereon. This survey complies with the requirements of P.A. 132 of 1970 as amended. This survey was performed with an error of closure no greater than a ratio of 1 in 25,000 based upon unadjusted field datum.

Ronnie M. Lester 6/10/98  
Ronnie M. Lester, Professional Surveyor #18998



**POLARIS**  
SURVEYING CO.

3081 Holt Road  
Mason, Michigan 48854  
517/676-3630

|              |    |                |                     |
|--------------|----|----------------|---------------------|
| fld. survey  | RL | Jun 98         | Sec. 12, T 1N, R 2W |
| drawn        | RL | Jun 98         | Co. Ingham          |
| sheet 2 of 2 |    | Drawing number | A-4366b             |

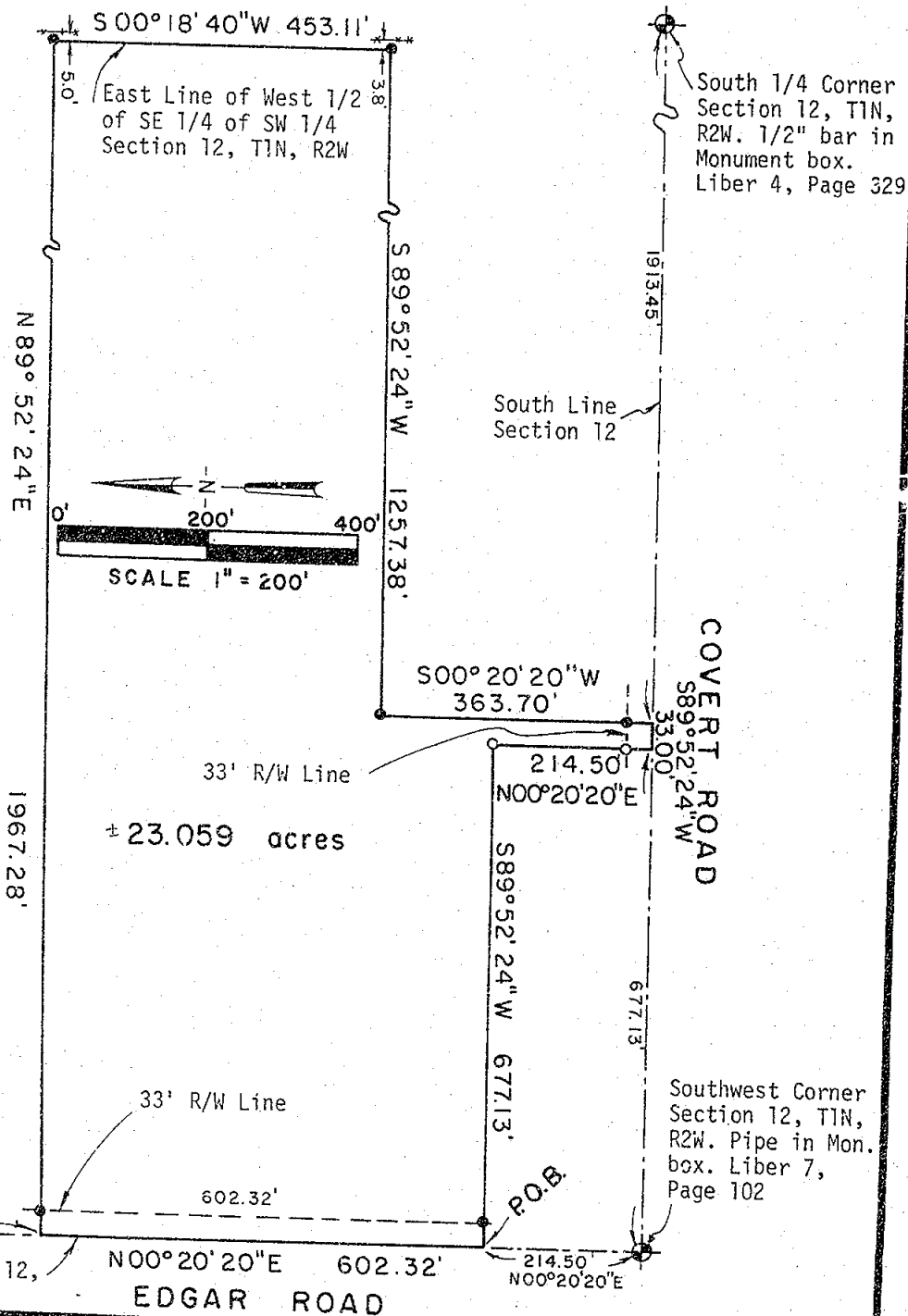
# CERTIFICATE OF SURVEY

FOR: Linn Duling  
2180 Bertha St.  
Holt, MI 48842

RECORDED  
980030556  
06/24/1998 08:41:35  
REGISTER OF DEEDS  
Paula Johnson  
INGHAM COUNTY, MI

## LEGEND:

1. All dimensions are in feet and decimals thereof.
2. 1/2" bar and I.D. cap have been placed at all points marked "o".
3. Existing survey markers were found at all points marked "•".
4. • indicates government corner.
5. — indicates not to scale.
6. — indicates described property line.
7. — indicates fence line.
8. All bearings are relative and referenced to a Survey as recorded in Liber 8, Pages 219-221 of Ingham County Survey Records.



West 1/4 Corner  
Section 12, T1N, R2W  
Bar in Monument Box.  
Liber 4, Page 289

Southwest Corner  
Section 12, T1N, R2W.  
Pipe in Mon.  
box. Liber 7,  
Page 102

**POLARIS**  
SURVEYING CO.

3081 Holt Road  
Mason, Michigan 48854  
517/676-3630

|              |                |         |                   |
|--------------|----------------|---------|-------------------|
| fld. survey  | RL             | Jun 98  | Sec. 12, T1N, R2W |
| drawn        | RL             | Jun 98  | Co. Ingham        |
| sheet 1 of 2 | Drawing number | A-4366a |                   |

# CERTIFICATE OF SURVEY

## SURVEYED DESCRIPTION OF PROPERTY:

A parcel of land located in the Southwest 1/4 of Section 12, Town 1 North, Range 2 West, Onondaga Township, Ingham County, Michigan; more particularly described as commencing at the Southwest corner of said Section 12; thence North 00°20'20" East along the West line of said Section 12 a distance of 214.50 feet to the point of beginning of this description; thence North 00°20'20" East continuing along the West line of said Section 12 a distance of 602.32 feet; thence North 89°52'24" East parallel to the South line of said Section 12 a distance of 1967.28 feet; thence South 00°18'40" West along the East line of the West 1/2 of the Southeast 1/4 of the Southwest 1/4 of said Section 12 a distance of 453.11 feet; thence South 89°52'24" West parallel to the South line of said Section 12 a distance of 1257.38 feet; thence South 00°20'20" West parallel to the West line of said Section 12 a distance of 363.70 feet to a point on the South line of said Section 12; thence South 89°52'24" West along the South line of said Section 12 a distance of 33.00 feet; thence North 00°20'20" East parallel to the West line of said Section 12 a distance of 214.50 feet; thence South 89°52'24" West parallel to the South line of said Section 12 a distance of 677.13 feet to the point of beginning of this description; said parcel containing more or less 23.059 acres; said parcel subject to the rights of the public across Edgar Road and across Covert Road; said parcel subject to all other easements and restrictions of record.

## WITNESSES TO GOVERNMENT CORNERS:

Southwest Corner Section 12, T1N, R2W. Pipe and cap in monument box. Liber 7, Page 102.

Found nail and tag #28414 in SE side 12" ash mag. az. 230°, 70.79'

Found nail and tag #11370 in South side u. pole mag. az. 75°, 61.62'

Found nail and tag #18998 in East side 12" walnut mag. az. 336°, 61.57'

Found nail and tag #18998 in West side 12" walnut mag. az. 143°, 59.92'

West 1/4 Corner Section 12, T1N, R2W. 1/2" bar in concrete monument in monument box. Liber 4, Page 289.

Southeast corner concrete headwall mag. az. 17°, 94.52'

Found nail and tag #18998 West side 10" apple mag. az. 21°, 88.35'

Found nail and tag #18998 W. side triple 12" maple mag. az. 10°, 236.34'

Found nail and 1 1/4" brass tag stamped "18998 LESTER" West side 12" cherry mag. az. 16°, 133.17'

South 1/4 corner Section 12, T1N, R2W. 1/2" bar in concrete monument in monument box. Liber 4, Page 329.

Northwest corner iron rim on millstone mag. az. 220°, 48.60'

Found nail and tag #28414 East side 12" spruce mag. az. 02°, 42.19'

Southwest corner stone foundation mag. az. 327°, 106.63'

Southeast corner stone foundation mag. az. 347°, 88.80'

Found nail and tag #18998 East side utility pole mag. az. 182°, 62.96'

Center of Section 12, T1N, R2W. 3" steel post. Liber 7, Page 10

Found nail and tag #28414 South side 12" redoak mag. az. 125°, 16.52'

Found nail and tag #28414 North side basswood S.W. 1.75'

Found nail and tag #18998 North side 12" redoak mag. az. 110°, 6.10'


Found nail and tag #18998 N. side triple pignut mag. az. 270°, 74.33'

## CERTIFICATE OF SURVEY:

I hereby state to the parties named hereon that I have surveyed a parcel of land out of a tract of land previously surveyed and recorded in Liber 8, Pages 219, 220, and 221 of Ingham County Survey Records and also out of a tract of land described as: Commencing 12.25 rods East of the Southwest Corner of Section 12, T1N, R2W, Onondaga Township, Ingham County, Michigan; thence East 30 rods; thence North 8 rods; thence West 30 rods; thence South 8 rods to the point of beginning.

and that I have set permanent survey markers to all corners of said parcel and that the more particular surveyed description is as indicated hereon. This survey complies with the requirements of P.S.A. 132 of 1970 as amended. This survey was performed with an error of closure no greater than a ratio of 1 in 25,000 based upon unadjusted field data.

*Ronnie M. Lester* 6/10/98  
Ronnie M. Lester, Professional Surveyor #18998



**POLARIS**  
SURVEYING CO.


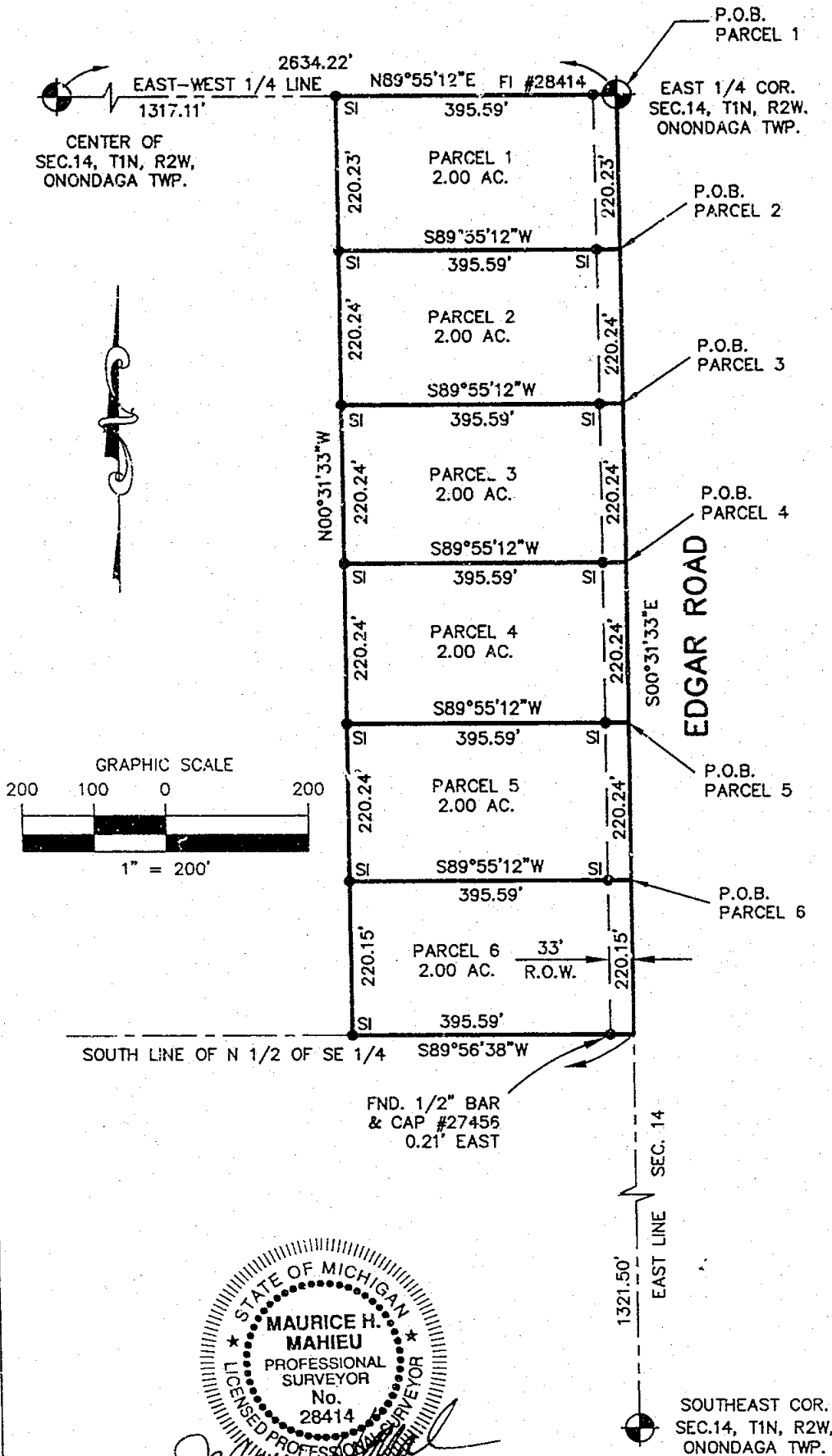
3081 Holt Road  
Mason, Michigan 48854  
517/676-3630

|              |                        |        |                   |
|--------------|------------------------|--------|-------------------|
| fld. survey  | RL                     | Jun 98 | Sec. 12, T1N, R2W |
| drawn        | RL                     | Jun 98 | Co. Ingham        |
| sheet 2 of 2 | Drawing number A-4366a |        |                   |

# CERTIFICATE OF SURVEY

RECORDED  
980055755  
11/02/1998 13:33:43  
REGISTER OF DEEDS  
Paula Johnson  
INGHAM COUNTY, MI

RECORDING SPACE



## LEGEND

ALL DIMENSIONS ARE IN FEET AND DECIMALS THEREOF  
D= DEEDED  
P= PLATTED  
M= MEASURED  
PROPERTY CORNER IRON ●  
CONCRETE MONUMENT ○  
FENCE LINE —\*—\*—\*—\*

FI= FOUND IRON  
SI= SET IRON



WOLVERINE ENGINEERS & SURVEYORS, INC.  
312 NORTH ST. MASON, MICHIGAN 48854  
PHONE (517) 676-9200

|               |              |          |         |
|---------------|--------------|----------|---------|
| SURVEY FOR:   | STEVE NOBACH |          |         |
| FIELD SURVEY: | TS & TC      | DATE:    | 9-21-98 |
| DRAWN BY:     | MJM          | SHEET:   | 1 OF 3  |
| SCALE:        | 1" = 200'    | JOB NO.: | 980647  |

RE: 970614.DWG

DRAWING: 980647S.DWG