COUNTY SURVEYOR'S RECORD,

TOWN One NORTH, RANGE Two West, MERIDIAN OF MICHIGAN.

SEC. Eighteen

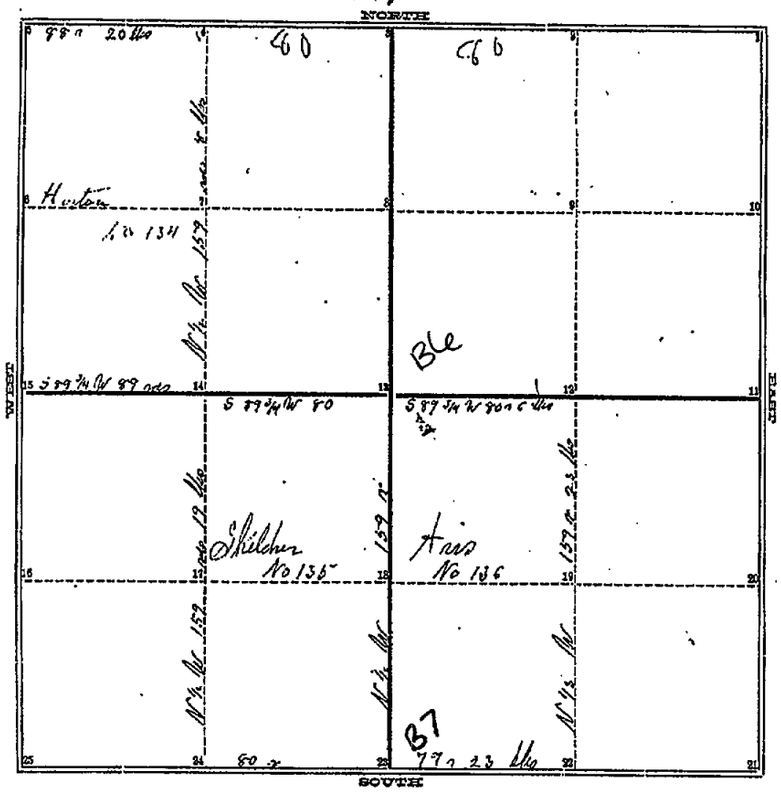

Page 24 vol 1

TOWN One NORTH, RANGE Two West, MERIDIAN OF MICHIGAN.

1

2

3 W Oak 32 in N 52½ E 31 lks

4 W Oak 30 S 17 E 50 lks
W Oak 24 N 71 W 25 lks

5 South W Oak 36 S 20 E 35 lks

6

7

8

9

10

11 Swamp W Oak 14 N 86 E 29½ lks

12 Elm 15 N 80 W 39½ lks
W Oak 16 N 75 W 36½ lks

13 W Oak 11 in N 58½ E 40 lks B6
Poplar 11 in S 48 W 22 lks

14 do 12 N 53 E 5 lks
W Oak 22 S 19 W 55 lks

15 W Oak 24 N 51½ E 75 lks

16

17

18

19

20

21 W Oak 36 N 59 W 47 lks

22 Elm 15 N 33½ E 57 lks
Poplar 8 N 75 E 30 lks

23 Elm 8 S 51 W 18½ lks B7

24 Elm 6 N 3 W 29½ lks
No other tree

25

Feb 1841
4/25

INGHAM COUNTY, MICHIGAN.

TOWN. One NORTH, RANGE Two West, MERIDIAN OF MICHIGAN.

Run by the Base Meridian Nov 3/4 To Surveyed and recorded Feb 18th 1841
by A Jackson To Surveyor

COUNTY SURVEYOR'S RECORD.

TOWN One NORTH, RANGE Two West, MERIDIAN OF MICHIGAN.

SEC. 18

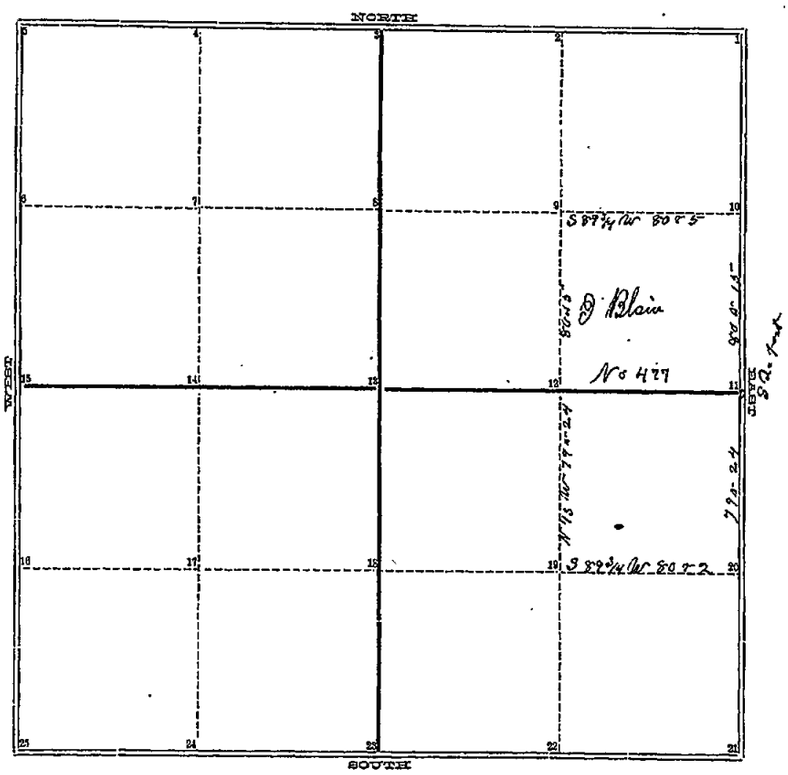

Pg 46 Vol 2

TOWN One NORTH, RANGE Two West, MERIDIAN OF MICHIGAN.

1
2
3
4
5
6
7
8 W Ash 30 S 5 8½ E 39
a 9 D O 26 S 14 E 74
Double W Oak 26 S 64 3/4 E 50
b 10 B Oak 4 S 69½ W 12
11
12
13
14
15
16
17
18 W Oak 10 N 21½ W 31 3/4
d 19 D O 15 S 4½ W 26½
W Oak 9 N 67½ W 73
c 20 D O 12 N 74 W 90
21

24
25

Jan 1848

4/214

TOWN One NORTH, RANGE Two West, MERIDIAN OF MICHIGAN.

Run by the true Meridian Var 3° E
Surveyed and Recorded Jany 22. 1848
by A. Jackson Co Surveyor

COUNTY SURVEYOR'S RECORD,

TOWN One NORTH, RANGE Two West, MERIDIAN OF MICHIGAN.

SEC. 19

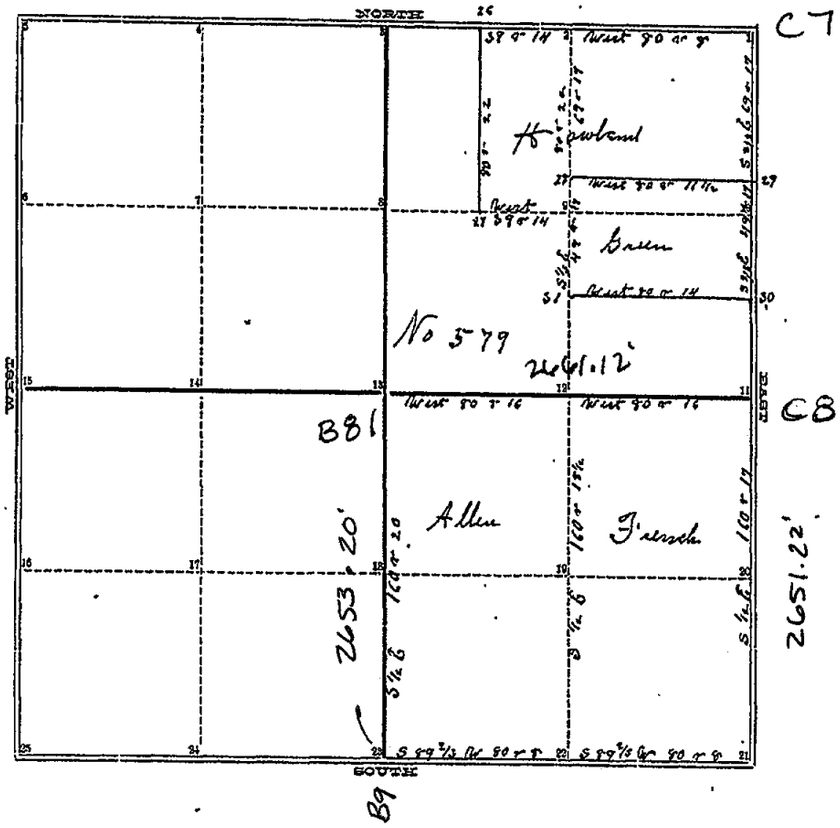

T 119 Vol 2

TOWN One NORTH, RANGE Two West, MERIDIAN OF MICHIGAN.

c 1 W Oak 16 S 69 W 191 / D O 16 N 85 E 75 / W Oak 36 N 54 W 47 C7
B 2 Elm 15 N 55½ E 57
3.
4
5
6
7
8 W Oak 11 N 47½ E 157
f 9 D O 16 S 72 E 114½
10 Elm 16 S 55 E 12
i 11 B Ash 8 N 73 E 27½ / W Oak 14 N 71 E 45 C8
k 12 D O 14 N 25¼ E 42 / W Oak 18 N 47 E 12
L 13 Hick 9 N 75 E 191 B8
14
15
16
17
18
19
20 W Oak 6 S 32 W 162½
o 21 W Oak 14 N 61 E 130 / W Oak 17 N 57½ W 53½
n 22 D O 16 N 79½ / W Oak 12 S 36 E 103½
m 23 B Ash 16 N 78½ W 106
24
25 W Oak 14 S 13 W 64½
a 26 D O 12 N 59 W 47 / W Oak 18 N 17 2/3 W 39
f 27 W Oak 10 N 41 W 57 / W Oak 16 S 10 W 67¾
e 28 Hick 9 S 77½ W 18¼ / Pine Oak 9 S 60¼ E 85½
d 29 No other tree / Pine Oak 6 N 75¼ W 100
h 30 No other tree / W Oak 20 N 31 E 5½
c 31 No other tree

Aug 1852

INGHAM COUNTY, MICHIGAN.

TOWN. One NORTH, RANGE 3 two West, MERIDIAN OF MICHIGAN.

Run by the true Meridian Var 2° 50' E
Surveyed and Recorded by A Jackson County Surveyor August 26th 1852

COUNTY SURVEYOR'S RECORD,

TOWN One NORTH, RANGE Two West, MERIDIAN OF MICHIGAN.

SEC. 17

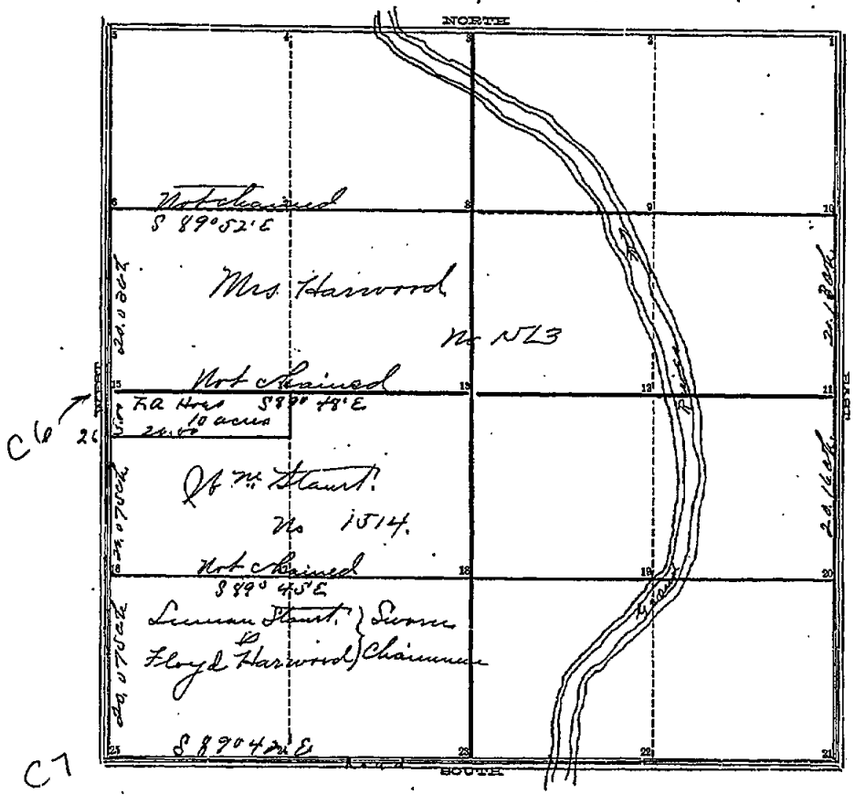

TOWN ..... NORTH, RANGE ....., MERIDIAN OF MICHIGAN.

Corners Described

Corner	Timber	Diam	Bear	Lks	Corner	Timber	Diam	Bear.	Lks.
1					24				
2					25	N. Oak	20	N 22½ E	137¼
						B. Oak	12	N 73¾ W	132¼ C7
3									
4									
5									
6 a post	N. Oak	10	N 83 W	34					
7									
8									
9									
10 a post	N.O. Stump	40	N 75½ E	39¾					
a post	Hickory	5	N 43¾ W	34½					
11 " "	Maple	3	S 72¾ E	39¾					
12									
13									
14									
Stone New	B Oak 12	S 87 E 40,	N Oak 22	N 81 W 73					
15 a Stone	Hickory	12	S 28 W	81 C6					
a stone	Maple	5	N 56 E	61½					
16 a stone	R. Oak	10	S 36¾ W	57					
17									
18									
19									
20									
21									

May 1877

2/149

INGHAM COUNTY, MICHIGAN.

TOWN One NORTH, RANGE Two West, MERIDIAN OF MICHIGAN.

Survey of the south half of the north half and the north half of south half of Section No Seventeen in Township No One North of Range No Two West as shown by the plat on a scale of 13 chains to one inch, by which the lines are shown and the distances as measured, the relative position of the river, the names of owners, letters of reference to lines and corners are respectively given. The river being platted from the U. S. Survey.

Note:— The corners (20)(10) ~~are~~ also the corner (6) were established by A Jackson and readily found. At (25) I found the stump of an original witness tree

Run by the true Meridian Mag. Var 1°55' East.

Surveyed Apr. 9th & 10th 1877 and Recorded May 29th 1877 by A. P. Drake. Co Surv.

(26) Elm 5 in N 78 W 36 lks & Maple S 85 E 39 lks Surveyed Sep 26th 1892. Edward B Ripley and Ed. Morrison Sworn Chainmen G. Edwin States Co. Surv.

COUNTY SURVEYOR'S RECORD,

TOWN 1 NORTH, RANGE 2 ee, MERIDIAN OF MICHIGAN.

SEC. 20

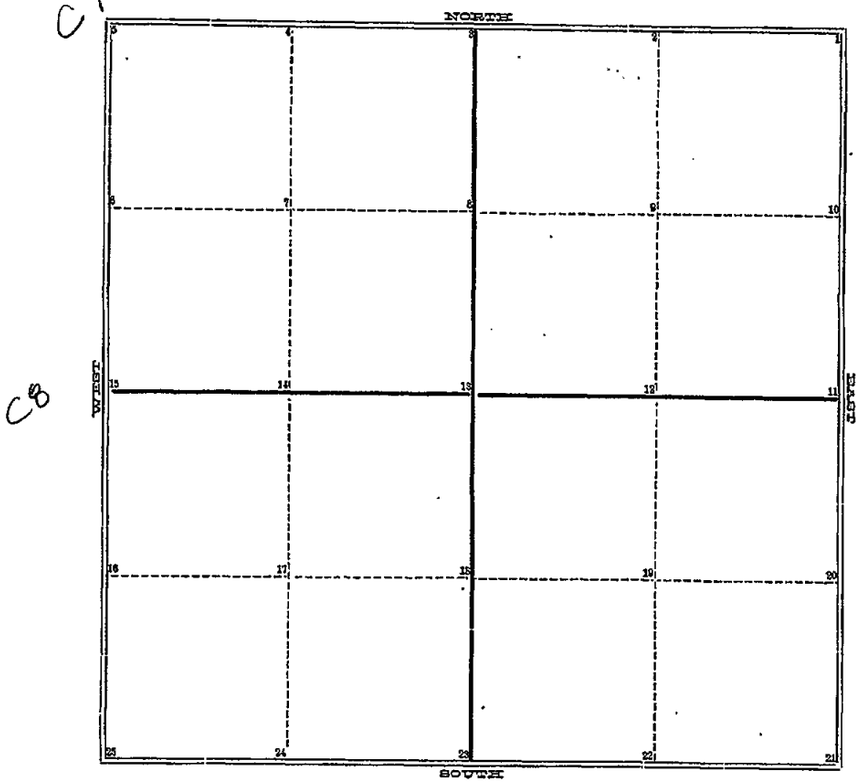

TOWN ..... NORTH, RANGE ....., MERIDIAN OF MICHIGAN.

1 Stone Bittenut N-E 65'
" N-E 54'
Sq Iron Maple 12 N-E 49.5'
22"x13"x14" S.E. cor Stone N-W 48.5'

24

25

3

4

5 Stone C7

6

7

8

9

10

11

12

13

14

15 Stake C8

16

17

18

19

20

21

undated.

2/271

INGHAM COUNTY, MICHIGAN.

TOWN 1 NORTH, RANGE 2 W, MERIDIAN OF MICHIGAN.

Began at N.W. corner (Iron) Measured South at 2661.5' found W¼ post (Stake)
Set stakes 20 rods north & N06 for road center
Searched for N.E. corner found stone for.
Bitternut N-E. 65' Bitternut N-E 54'
Channel west and set stake at 973' for half the distance east of Grand River Sought for N¼ post
Set square iron 2"x3"x14" with 8"x10" bottom for.
Maple 12" N E 49.5' S.E. corner N W 48.5'

R. J. Robb
Co Surveyor