

LAND CORNER RECORDATION CERTIFICATE

FILING REQUIREMENT OF ACT 74, MICHIGAN P.A. OF 1970

FOR CORNERS OF--:

LOCATED IN--:

CORNER CODE NUMBER

1. PUBLIC LAND SURVEY 27 T. 1 N. 2 E. R. 2 W.

(1-9)

2. PROPERTY CONTROLLING IN SECTION _____, T. _____ N. _____ S. _____ R. _____ E. _____ W. _____

3. MISCELLANEOUS PROPERTY IN SECTION _____, T. _____ N. _____ S. _____ R. _____ E. _____ W. _____

4. LOT NO. _____, RECORDED PLAT _____

5. PRIVATE CLAIMS _____

FILED 4 16 126

FILED

FEB 1 3 57 PM '78

REGISTER OF DEEDS

Don Johnson
INGHAM COUNTY, MICH.

REGISTER OF DEEDS STAMP AND FILING NUMBER

I, Kay Don Fluke do hereby certify that under requirements of P.A. 74, Michigan P.A. of 1970, the corner points mentioned in lines 1 and 2 above (identified with circles on index code diagram - over) were, in a field survey on October 16, 1975, established, re-established, monumented, re-monumented, recovered or restored as expressed below and in conformance with regulations and rules therefore as required in the current manual of survey instructions of the United States Department of the Interior, Bureau of Land Management or by a decree of a court of law. Furthermore, that the corner points mentioned in lines 3, 4 and 5 above were, in a field survey on 19, found, recovered, restored, established or re-established as expressed below and in conformance with the rules of the Michigan State Board of Registration for Land Surveyors or, by a Decree of a Court of law:

A. Description of original monument and accessories and/or subsequent restoration:

G L O

B. Description of corner evidence found and/or method applied in restoring or re-establishing corner:

Found $\frac{1}{2}$ inch rod approximately $\frac{1}{4}$ mile east of property controlling corner 27-2, measured distance of 1316.13 feet between points. Used corner as found.

C. Description of monument for corner and accessories established to perpetuate locating the position of the corner:

Witnessed $\frac{1}{2}$ inch rod. (South-80.07-Telephone pole) (North-35.97-Telephone pole) (N50E-84.94-Elm 17")

SIGNED BY *Kay Don Fluke* DATE January 27, 1978

SURVEYOR'S MICHIGAN REGISTRATION NO. 18988


FOR STATE AND UNITED STATES AGENCIES:

SIGNED BY _____ DATE _____

CHIEF OF SURVEY PARTY

APPROVED AND SIGNED BY _____ DATE _____

MICHIGAN REGISTERED LAND SURVEYOR



SURVEYOR'S MICHIGAN REGISTRATION NO. _____

1126

Form No. ML 1000
COPYRIGHT 1968, R. Co., Kalamazoo, MICH.

FORM 10, REVISED BY MICHIGAN STATE BOARD OF REGISTRATION, JAN. 28, 1971
DISTRIBUTED BY MICHIGAN SOCIETY OF REGISTERED LAND SURVEYORS

LAND CORNER RECORDATION CERTIFICATE
Filing Requirement of Act 74, Mich. P.A. 1970

LIBER 7 PAGE 319

FILED

For corners in
INGHAM

(County)

Located in: ONONDAGA Corner Code --
TWP.

1. Public Land Survey	T 1N R 2W	H-10
	T 1N R 2W	I-10
	T R	
	T R	
2. Property Controlling in Section	S 27 T 1N R 2W	16
	S 27 T 1N R 2W	9
3. Miscellaneous Property in Sec.	S T R	
	S T R	

APR 12 8 22 AM '93

REGISTER OF DEEDS

Frank Johnson
INGHAM COUNTY, MICH.

Register of Deeds Stamp & File Number

4. Lot No. , Recorded Plat
5. Private Claims

I, RON HELSEL, in a field survey on MAY, 19 92,
do hereby certify that under requirements of P.A. 74, Michigan P.A. of 1970, the corner points mentioned
in lines 1 and 2 above were in conformance with regulations and rules therefore as required in the
current manual of survey instructions of the United States Department of the Interior, Bureau of Land
Management or by a decree of a Court of Law and/or that the corner points mentioned in lines 3, 4 and 5
above were in conformance with the rules of the Michigan Board of Land Surveyors or by a Decree of a
Court of Law, established, re-established, monumented, re-monumented, recovered, found as
expressed below.

NOTE: Not more than 4 corners, all in the same town and range, may be recorded
on this certificate.

A. Description of original monument and accessories and/or subsequent restoration:

16-NOT SET IN ORIGINAL GOVERNMENT SURVEY
9-NOT SET IN ORIGINAL GOVERNMENT SURVEY
H-10 NOT SET IN ORIGINAL GOVERNMENT SURVEY
I-10 ORIGINAL CORNER LOST

B. Description of corner evidence found and/or method applied in restoring or reestablishing corner:

16-CORNER SET BY COUNTY SURVEYOR & REESTABLISHED BY SURVEYOR FLUKE & RECORDED IN LIBER 4,
PAGE 129, FOUND $\frac{1}{2}$ " REBAR
9-SET $\frac{1}{2}$ " BAR & CAP AT MID POINT BETWEEN CENTER OF SECTION 27 & WEST $\frac{1}{4}$ CORNER
H-10 BAR & CAP AT BASE OF ANCHOR POST ESTABLISHED BY BRYAN LAND SURVEYS BUT UNRECORDED
I-10 RECORDED IN LIBER 6, PAGE 168, INGHAM COUNTY DEEDS, FOUND $\frac{1}{2}$ " IRON BAR & CAP

C. Description of monument for corner and accessories established to perpetuate locating the position of the corner:

16-REWITNESSED
 $\frac{1}{2}$ " REBAR
BAR & CAP S45°E, 46.4'
N & T E/SIDE WOOD POST, N40°E, 55.54'
REMON C & CAP, S48°E, 10.47'
N & T E/SIDE 4" WOOD POST, S45°W, 45.25'
9-N & T S/SIDE 12" WALNUT, S85°W, 35.73'
N & T S/SIDE 20" MAPLE, N40°W, 55.73'
N & T S/SIDE WOOD ANCHOR POST, EAST, 17.8'
N & T W/SIDE 18" MAPLE, S45°W, 60.35'

H-10 N & T S/SIDE 16" CHERRY, EAST, 2.17'
N & T E/SIDE 8" WALNUT, S45°W, 4.73'
N & T E/SIDE 26" OAK, S30°W, 12.35'
N & T E/SIDE 12" OAK, S15°E, 21.07'

I-10 N & T 12" ELM, EAST, 29.90'
N & T E/SIDE 36" ELM, NORTH, 25.12'
SW COR. HSE FDN., N30°W, 85.00'
N & T P. POLE, N50°E, 0.47'



Signed by Ron Helsel
Surveyor's Michigan License No. 18994

Date MAY 18, 1992

LAND CORNER RECORDATION CERTIFICATE

FILING REQUIREMENT OF ACT 74, MICH. P.A. 1970

East 1/4 corner Section 27, Onondaga Twp.

LIBER 6 230
FILED

FOR CORNERS OF--	LOCATED IN--	CORNER CODE NUMBER
1. PUBLIC LAND SURVEY	T. 1 N. R. 2 E.	I-10
2. PROPERTY CONTROLLING IN SECTION	T. N. S. R. E. W.	
3. MISCELLANEOUS PROPERTY IN SECTION	T. N. S. R. E. W.	
4. LOT NO.	RECORDED PLAT	
5. PRIVATE CLAIMS		

FEB 1 1 16 PM '83
REGISTER OF DEEDS
THOMAS J. JOHNSON
THOMAS COUNTY, MICH.

REGISTER OF DEEDS STAMP AND
FILING NUMBER

I, LARRY A. BRYAN, do hereby certify that under requirements of P.A. 74, Michigan P.A. of 1970, the corner points mentioned in lines 1 and 2 above were, in a field survey on August 10, 1981, established, re-established, monumented, re-monumented, recovered or restored as expressed below and in conformance with regulations and rules therefore as required in the current manual of survey instructions of the United States Department of the Interior, Bureau of Land Management or by a decree of a court of law. Furthermore, that the corner points mentioned in lines 3, 4 and 5 above were, in a field survey on , 19 , found, recovered, restored, established or re-established as expressed below and in conformance with the rules of the Michigan State Board of Registration for Land Surveyors or, by a Decree of a Court of law:

A. Description of original monument and accessories and/or subsequent restoration:

I-10 Original monument and accessories obliterated

B. Description of corner evidence found and/or method applied in restoring or re-establishing corner:

I-10 Found anchor post on East-West fence line, excavated around post and found no evidence of corner. Long time residence of property to North has always accepted post as being property line with adjoining land owners. Accepted post as corner set 1/2" bar w/cap.

C. Description of monument for corner and accessories established to perpetuate locating the position of the corner:

I-10 East 1/4 corner Section 27, T1N, R2W
Set 1/2" bar w/cap at anchor post
Set nail & tag North side 12" Elm, East, 29.90'
Set nail & tag East side 36" Elm, North, 25.12'
Southwest corner of house, N30°W, 85.00'

SIGNED BY Larry A. Bryan DATE 10-8-81

SURVEYOR'S MICHIGAN REGISTRATION NO. 25832

FOR STATE AND UNITED STATES AGENCIES:

SIGNED BY DATE

APPROVED AND SIGNED BY DATE

SURVEYOR'S MICHIGAN REGISTRATION NO.



1978

MAY PLACE SKETCH ON BACK OR ATTACHED SHEET

FORM APPROVED BY MICHIGAN STATE BOARD OF REGISTRATION, JAN. 28, 1971
REVISED MAY 14, 1978

LAND CORNER RECORDATION CERTIFICATE

FILING REQUIREMENT OF ACT 74, MICH. P.A. 1970

South 1/4 Corner of Section 23, T1N, R2W,
Onondaga Township, Ingham County

LIBER

3 PG 511

FILED

FOR CORNERS OF--

LOCATED IN--

CORNER CODE NUMBER

1. PUBLIC LAND SURVEY 23 T. 1 N. R. 2 W. J-9

2. PROPERTY CONTROLLING IN SECTION T. N. S. R. E. W.

3. MISCELLANEOUS PROPERTY IN SECTION T. N. S. R. E. W.

4. LOT NO. , RECORDED PLAT

5. PRIVATE CLAIMS

JAN 15 11 29 AM '76

REGISTER OF DEEDS

Emil M. Lewis
INGHAM COUNTY, MICH.

REGISTER OF DEEDS STAMP AND
FILING NUMBER

I, Ron Helsel, do hereby certify that under requirements of P.A. 74, Michigan P.A. of 1970, the corner points mentioned in lines 1 and 2 above were, in a field survey on October 30, 1975, established, re-established, monumented, re-monumented, recovered or restored as expressed below and in conformance with regulations and rules therefore as required in the current manual of survey instructions of the United States Department of the Interior, Bureau of Land Management or by a decree of a court of law. Furthermore, that the corner points mentioned in lines 3, 4 and 5 above were, in a field survey on , 19 , found, recovered, restored, established or re-established as expressed below and in conformance with the rules of the Michigan State Board of Registration for Land Surveyors or, by a Decree of a Court of law:

A. Description of original monument and accessories and/or subsequent restoration:

B. Description of corner evidence found and/or method applied in restoring or re-establishing corner:

J-9, Found well point per Ingham County Road Commission records 7.2' North of centerline of Bellevue Road also found boatspike in centerline of road.

C. Description of monument for corner and accessories established to perpetuate locating the position of the corner:

J-9, South 1/4 Corner Section 23, T1N, R2W,
Angle iron gate post, North 60° East, 55.8'
Angle iron gate post, North 20° East, 35.75'
Angle iron gate post, North 05° East, 26.3'

SIGNED BY Ron Helsel DATE 11-3-75

SURVEYOR'S MICHIGAN REGISTRATION NO. 18994

FOR STATE AND UNITED STATES AGENCIES:

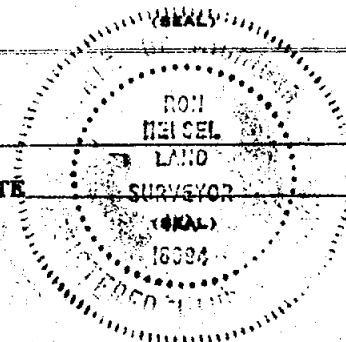
SIGNED BY DATE

CHIEF OF SURVEY PARTY

APPROVED AND SIGNED BY DATE

MICHIGAN REGISTERED LAND SURVEYOR

SURVEYOR'S MICHIGAN REGISTRATION NO.



FORM APPROVED BY MICHIGAN STATE BOARD OF REGISTRATION, JAN. 28, 1971
REVISED MAY 14, 1978

**LAND SURVEYOR'S CERTIFICATE
Filing Requirements of Act 74, Mich. P.A. 1970**

For corner in:

Ingham

County

Located in:

Corner Code—J-10

1. Public Land Survey

T 1N R 2W

J-10

T R

T R

T R

2. Property Controlling
in Section

S T R

S T R

3. Miscellaneous
Property in Sec.

S T R

S T R

4. Lot No. , Recorded Plat

5. Private Claims

Nov 10 8 30 AM '88

REGISTER OF DEEDS

INGHAM COUNTY, MICH.

Register of Deeds Stamp & File Number

I, Ronnie M. Lester, in a field survey on October 27, 19 88, do hereby certify that under requirements of P.A. 74, Michigan P.A. of 1970, the corner points mentioned in lines 1 and 2 above were in conformance with regulations and rules therefore as required in the current manual of survey instructions of the United States Department of the Interior, Bureau of Land Management or by a decree of a Court of Law and/or that the corner points mentioned in lines 3, 4 and 5 above were in conformance with the rules of the Michigan Board of Land Surveyors or by a Decree of a Court of Law, established, re-established, monumented, re-monumented, recovered, found as expressed below:

NOTE: Not more than 4 corners, all in the same town and range, may be recorded on this certificate.

A. Description of original monument and accessories and/or subsequent restoration:

J-10 No record of corner being established in original government survey.


A. Jackson, County Surveyor, calls for corner in survey dated August 14, 1839. No description of monument given but witnesses shown were: 14" W. oak, N59 1/2° E, 41 links and 18" white Oak, S40° 3/4° 39 1/2 links.
T.J. Brown, County Surveyor, calls for corner in survey dated October 15, 1858. No description of monument but witnesses given: 12" w. oak, S24 3/4° E, 52 3/4 links and 13" peperage S63 1/2° E, 79 links.

B. Description of corner evidence found and/or method applied in restoring or reestablishing corner:

J-10 Field investigation at this location revealed an old fence intersection with fences North, South, East, and West. Old post found to be on line with North 1/4 corner and South 1/4 corner. Measured North 2640.9, South 2637.8; East, 2639.6 and West 2617.1'. Accepted fence corner post as perpetuated location of corner as established by County Surveyor. Set 1/2" bar and identification cap at Northwest side of fence corner post.

C. Description of monument for corner and accessories established to perpetuate locating the position of the corner:

J-10 1/2" bar and identification cap as described above.
Set nail and tag in North side 12" red oak, 283° az., 10.6'
Set nail and tag in North side 12" cherry, 69° az., 29.2'
Set nail and tag in East side twin 14" red oak, 173° az., 26.4'
Set nail and tag in West side 24" oak, 13° az., 55.1'
Set nail and tag in South side 40" oak, 273° az., 85.6'



Signed by Ronnie M. Lester
Surveyor's Michigan License No. 18998

Date October 31, 1988

INGHAM COUNTY-ONONDAGA TWP.

LAND CORNER RECORDATION CERTIFICATE

FILING REQUIREMENT OF ACT 74, MICH. P.A. 1970

FOR CORNERS OF--	LOCATED IN--	CORNER CODE NUMBER
1. PUBLIC LAND SURVEY	T. <u>1</u> N. R. <u>24</u>	<u>J-11</u>
2. PROPERTY CONTROLLING IN SECTION	T. <u> </u> N. S. R. <u> </u> E. W. <u> </u>	<u> </u>
3. MISCELLANEOUS PROPERTY IN SECTION	T. <u> </u> N. S. R. <u> </u> E. W. <u> </u>	<u> </u>
4. LOT NO. <u> </u> , RECORDED PLAT <u> </u>		
5. PRIVATE CLAIMS <u> </u>		

51 47

FILED

OCT 25 1 32 PM '78

REGISTER OF DEEDS

Rosa Johnson
INGHAM COUNTY, MICH.

REGISTER OF DEEDS STAMP AND FILING NUMBER

I, Ronnie M. Lester, do hereby certify that under requirements of P.A. 74, Michigan P.A. of 1970, the corner points mentioned in lines 1 and 2 above were, in a field survey on July 21, 1978, established, re-established, monumented, re-monumented, recovered or restored as expressed below and in conformance with regulations and rules therefore as required in the current manual of survey instructions of the United States Department of the Interior, Bureau of Land Management or by a decree of a court of law. Furthermore, that the corner points mentioned in lines 3, 4 and 5 above were, in a field survey on , 19 , found, recovered, restored, established or re-established as expressed below and in conformance with the rules of the Michigan State Board of Registration for Land Surveyors or, by a Decree of a Court of law:

A. Description of original monument and accessories and/or subsequent restoration:
J-11

Post set in original government survey by Harvey Parke dated Oct., 1825-Jan., 1826. Corner referred to in subsequent surveys by T.J. Brown, County Surveyor, dated Oct. 14, 1858 (v.2, p.346) and Oct. 15, 1858 (v.2, p.347). Original corner found and iron set by A.P. Drake, County Surveyor, in a survey dated Nov. 28-29, 1881 (v.3, p.183).

B. Description of corner evidence found and/or method applied in restoring or re-establishing corner:
J-11 Excavated hole 5.3' x 5.2' to an average depth of 3.2' on centerline of Olds Road and on extended fence line south and power line to the north and south. Found $\frac{1}{2}$ " x 1.5' iron rod at road surface in centerline of Olds Road. Found plow share pointing upward, surrounded by pieces of clay pottery and 5 stones, 0.7' beneath surface, and beneath iron rod on centerline of Olds Road and on fence line south and power line to the north and south. Found rock pile beneath plow point and 1.4' below the surface. Measured east to K-11 + 2640' and west to I-11 + 2625'. Measurement to K-11 is in close accord with G.L.O. distance and measurement to I-11 is in close accord with distance in survey by A.P. Drake in 1881. Excavation conducted by Ingham County Survey and Remonumentation Project crew.

C. Description of monument for corner and accessories established to perpetuate locating the position of the corner:
J-11

N $\frac{1}{2}$ Corner, Section 35, TIN-R2W
Set 4" x 36" concrete monument with $\frac{1}{2}$ " x 38" rerod, cap #18998, with concrete collar and cover in location of plow point described above:
Found nail & tag, #12034, west side 18" Maple, NE, 44.58'
Found nail & tag, #12034, east side 24" Maple, SE, 33.79'
Found nail & tag, #12034, west side Power Pole, NNE, 33.17'
Set nail & tag, #18998, southeast side 32" Maple, SW, 50.07'

SIGNED BY Ronnie M. Lester DATE 10/9/78
SURVEYOR'S MICHIGAN REGISTRATION NO. #18998

RECORDED IN BOOK PAGE

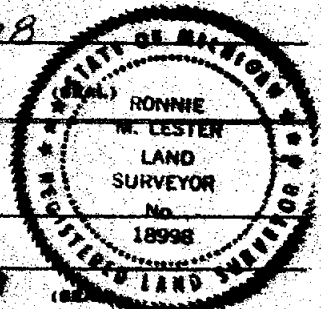
SIGNED BY Gary D. Lester DATE 10-23-78
CHIEF OF SURVEY PROJECT
DIRECTOR, Ingham County Survey and Remonumentation Project

SURVEYOR'S MICHIGAN REGISTRATION NO. #17624

1434

FORM APPROVED BY MICHIGAN STATE BOARD OF REGISTRATION, JAN. 28, 1973
REVISED MAY 14, 1978

MAY PLACE SKETCH ON BACK OR ATTACHED SHEET



LAND CORNER RECORDATION CERTIFICATE

FILING REQUIREMENT OF ACT 74, MICH. P.A. 1970

FOR CORNERS OF--	LOCATED IN--	CORNER CODE NUMBER
1. PUBLIC LAND SURVEY <u>25</u>	T. <u>1</u> N. R. <u>2</u> W.	<u>K-9</u>
2. PROPERTY CONTROLLING IN SECTION	T. _____ N. S. R. _____ E. W.	_____
3. MISCELLANEOUS PROPERTY IN SECTION	T. _____ N. S. R. _____ E. W.	_____
4. LOT NO. _____, RECORDED PLAT _____		
5. PRIVATE CLAIMS _____		

LIBER **2 PG 201**
FILED

Nov 28 10 51 AM '72

REGISTER OF DEEDS

Paul M. Lewis
INGHAM COUNTY, MICH.

REGISTER OF DEEDS STAMP AND FILING NUMBER

I, Fred N. White do hereby certify that under requirements of P.A. 74, Michigan P.A. of 1970, the corner points mentioned in lines 1 and 2 above (identified with circles on index code diagram—over) were, in a field survey on September 15 1972, established, re-established, monumented, re-monumented, recovered or restored as expressed below and in conformance with regulations and rules therefore as required in the current manual of survey instructions of the United States Department of the Interior, Bureau of Land Management or by a decree of a court of law. Furthermore, that the corner points mentioned in lines 3, 4 and 5 above were, in a field survey on _____ 19____, found, recovered, restored, established or re-established as expressed below and in conformance with the rules of the Michigan State Board of Registration for Land Surveyors or, by a Decree of a Court of law:

A. Description of original monument and accessories and/or subsequent restoration:

Original Corner & Witnesses Obliterated

B. Description of corner evidence found and/or method applied in restoring or re-establishing corner:

Found Bolt Spike

Verified by adjoining corners & property line.

C. Description of monument for corner and accessories established to perpetuate locating the position of the corner:

Left Bolt Spike

15" Maple	N60°E	47.83'
36" Locust	S03°E	28.35'
15" Maple	N78°E	82.90'

SIGNED BY

Fred N. White

DATE

10-25-72

SURVEYOR'S MICHIGAN REGISTRATION NO.

12034

(SEAL)

FOR STATE AND UNITED STATES AGENCIES:

SIGNED BY

CHIEF OF SURVEY PARTY

DATE

APPROVED AND SIGNED BY

MICHIGAN REGISTERED LAND SURVEYOR

DATE

(SEAL)

SURVEYOR'S MICHIGAN REGISTRATION NO.

Form No. MLM726
DOUGLASS BROS. & CO., KALAMAZOO, MICH.

FORM APPROVED BY MICHIGAN STATE BOARD OF REGISTRATION, JAN. 28, 1971
DISTRIBUTED BY MICHIGAN SOCIETY OF REGISTERED LAND SURVEYORS

LAND CORNER RECORDATION CERTIFICATE
Filing Requirement of Act 74, Mich. P.A. 1970

For corners in

INGHAM

(County)

(CONCORDIA TWP.)

Located in:

Corner Code **K-9**

1. Public Land Survey

T 1N R 2W

K-9

T _____ R _____

T _____ R _____

T _____ R _____

T _____ R _____

2. Property Controlling
in Section

S _____ T _____ R _____

S _____ T _____ R _____

3. Miscellaneous
Property in Sec.

S _____ T _____ R _____

S _____ T _____ R _____

4. Lot No. _____, Recorded Plat _____

5. Private Claims _____

I, Ronald L. Enger, in a field survey on October 12, 19 88, do hereby certify that under requirements of P.A. 74, Michigan P.A. of 1970, the corner points mentioned in lines 1 and 2 above were in conformance with regulations and rules therefore as required in the current manual of survey instructions of the United States Department of the Interior, Bureau of Land Management or by a decree of a Court of Law and/or that the corner points mentioned in lines 3, 4 and 5 above were in conformance with the rules of the Michigan Board of Land Surveyors or by a Decree of a Court of Law, established, re-established, monumented, re-monumented, recovered, found as expressed below:

NOTE: Not more than 4 corners, all in the same town and range, may be recorded on this certificate.

A. Description of original monument and accessories and/or subsequent restoration:

K-9 Refer to Corner Recordation Certificate found in Liber 2, Page 201.
Corner described as a Boat Spike.

B. Description of corner evidence found and/or method applied in restoring or reestablishing corner:

K-9 Found Boat Spike and proved it to be in corner position as previously recorded by the 36" Locust (now 40") in the SE quadrant, the 15" Maple (now 24") in the NE quadrant, and the 15" Maple in the NE quadrant.
Fieldwork for the recovery of this corner was performed by Ronnie M. Lester
LS# 18998.

C. Description of monument for corner and accessories established to perpetuate locating the position of the corner:

K-9 Boat Spike
SE Corner of Foundation of House #4030, 330°NAZ, 93.6'
Nail and Tag on East side of 14" Maple, 338°NAZ, 66.0'
Nail and White Shiner on West side of 40" Locust, 178°NAZ, 28.4'
Nail and Cap # 25-26 on SE side of 24" Maple, 57°NAZ, 48.1'
Nail and Tag in South side of 15" Maple, 75°NAZ, 82.4'
NE Corner of Garage at #3999, 161°NAZ, 100.2'
Boat Spike is 1' South of centerline of Bellvue Road and 1.5' West of centerline of Edgar Road.
Corner recovery for Superconducting Super Collider Project surveys.

Signed by R. Enger

Date 25 NOV 88

Surveyor's Michigan License No. 28409

Jan 30 8 36 AM '88

REGISTER OF DEEDS
Paul Johnson

INGHAM COUNTY, MICH.

Register of Deeds Stamp & File Number

	A	B	C	D	E	F	G	H	I	J	K	L	M
2	6	5	4	3	2	1							
3													
4	7	8	9	10	11	12							
5													
6	18	17	16	15	14	13							
7													
8	19	20	21	22	23	24							
9													
10	30	29	28	27	26	25							
11													
12	31	32	33	34	35	36							
13													



LAND CORNER RECORDATION CERTIFICATE

FILING REQUIREMENT OF ACT 74, MICH. P.A. 1970

LIBER 5 PG 279

FILED

AUG 7 3 48 PM '79

REGISTER OF DEEDS

Paul Johnson
INGHAM COUNTY, MICH.

REGISTER OF DEEDS STAMP AND
FILING NUMBER

FOR CORNERS OF--	LOCATED IN--	CORNER CODE NUMBER
1. PUBLIC LAND SURVEY <u>Sec. 25</u> T. <u>1</u> N. R. <u>2</u> W.		<u>K-10</u>
2. PROPERTY CONTROLLING IN SECTION _____, T. _____ N. S. R. _____ E. W.		
3. MISCELLANEOUS PROPERTY IN SECTION _____, T. _____ N. S. R. _____ E. W.		
4. LOT NO. _____, RECORDED PLAT _____		
5. PRIVATE CLAIMS _____		

I, Austin C. Williams, do hereby certify that under requirements of P.A. 74, Michigan P.A. of 1970, the corner points mentioned in lines 1 and 2 above were, in a field survey on Mar. 13, 1979, established, re-established, monumented, re-monumented, recovered or restored as expressed below and in conformance with regulations and rules therefore as required in the current manual of survey instructions of the United States Department of the Interior, Bureau of Land Management or by a decree of a court of law. Furthermore, that the corner points mentioned in lines 3, 4 and 5 above were, in a field survey on _____, 19____, found, recovered, restored, established or re-established as expressed below and in conformance with the rules of the Michigan State Board of Registration for Land Surveyors or, by a Decree of a Court of law:

A. Description of original monument and accessories and/or subsequent restoration:

K-10 Original monument and accessories obliterated

B. Description of corner evidence found and/or method applied in restoring or re-establishing corner:

K-10 Set 1/2" iron & cap by proportionate measurement between the NW corner and the SW corner of Section 25, T1N, R2W. Point falls in intersection of East, West & North fence lines.

C. Description of monument for corner and accessories established to perpetuate locating the position of the corner:

West 1/4 corner Section 25, T1N, R2W
Nail & tag in 6" Double Maple East 11.40'
Nail & tag in 8" Maple West 10.70'
Nail & tag in 6" Elm S5°W 7.60'

SIGNED BY Austin C. Williams DATE Aug. 4, 1979


SURVEYOR'S MICHIGAN REGISTRATION NO. 21275

FOR STATE AND UNITED STATES AGENCIES:

SIGNED BY _____ DATE _____

APPROVED AND SIGNED BY _____ DATE _____

SURVEYOR'S MICHIGAN REGISTRATION NO. _____



LAND CORNER RESTORATION CERTIFICATE
Filing Requirements of Act 74, Mich. P.A. 1970

LIB 7 11 1988

For corners in
INGHAM
 (County)

Located in:

Corner Code: **K-10**

(ORONOGA TWP.)

1. Public Land Survey

T 1N R 2W

K-10

T _____ R _____

T _____ R _____

T _____ R _____

2. Property Controlling
 in Section

S _____ T _____ R _____

S _____ T _____ R _____

3. Miscellaneous
 Property in Sec.

S _____ T _____ R _____

S _____ T _____ R _____

4. Lot No. _____, Recorded Plat _____

5. Private Claims _____

Jan 30 8 31 AM '88

REGISTER OF DEEDS

Paul Johnson
INGHAM COUNTY-MICH.

Register of Deeds Stamp & File Number

I, Ronald L. Enger, in a field survey on November 11, 19 88, do hereby certify that under requirements of P.A. 74, Michigan P.A. of 1970, the corner points mentioned in lines 1 and 2 above were in conformance with regulations and rules therefore as required in the current manual of survey instructions of the United States Department of the Interior, Bureau of Land Management or by a decree of a Court of Law and/or that the corner points mentioned in lines 3, 4 and 5 above were in conformance with the rules of the Michigan Board of Land Surveyors or by a Decree of a Court of Law, established, re-established, monumented, re-monumented, recovered, found as expressed below.

NOTE: Not more than 4 corners, all in the same town and range, may be recorded on this certificate.

	A	B	C	D	E	F	G	H	I	J	K	L	M
2	6	5	4	3	2	1							
3													
4	7	8	9	10	11	12							
5													
6	16	17	18	15	14	13							
7													
8	19	20	21	22	23	24							
9													
10	30	29	28	27	26	25							
11													
12	31	32	33	34	35	36							
13													

A. Description of original monument and accessories and/or subsequent restoration:

K-10 Corner previously recorded on August 7, 1977 in Liber 5, Page 279 by Austin Williams, LS# 21275 as a 1/2" Iron and Cap set by proportionate measurement between the NW and SW corners of Section 25, T1N,R2W with 3 witnesses: Nail and Tag in 6" Double Maple, East, 11.40'; Nail and Tag in 8" Maple, West, 10.70' and Nail and Tag in 6" Elm, S5W, 7.60'. Corner referred to in Recorded Survey by A. Williams in Liber 3, Pages 961 and 962. Distances North and South to adjoining corners shown as 2628.38'.

B. Description of corner evidence found and/or method applied in restoring or reestablishing corner:

K-10 Found 1/2" Bar at intersection of fences North, East and West. Proved to be as recorded by Williams by all 3 witnesses. Measurements from this corner monument and Corners to North and South reveal monument not midway between adjoining corners. Measured distance to North is 2642.8' and to South is 2613.3'. This is contrary to distances shown on Williams' survey recorded in Liber 3, Pages 961 and 962 and also contrary to his CRC. On Oct. 21, 1988 Ronnie M. Lester, LS# 18998 wrote Williams requesting that he decide final position for corner and advise as to when necessary corrections would be made and put on public record. As of Nov. 11, 1988 Williams had not responded. Nov. 11, 1988 I re-established corner position by single proportionate measurement (fencelines not conclusive evidence of original corner position). Set 1" x 3' Pipe and Cap, LS# 28409 to monument corner. Ronnie M. Lester, LS# 18998 assisted in recovery of the recorded corner.

C. Description of monument for corner and accessories established to-perpetuate locating the position of the corner:


K-10 1" Pipe and Cap LS# 28409
 1/2" Bar (Williams Monument), 176NAZ, 14.85'
 Nail and Shiner in East side of 13" Maple, 206NAZ, 5.79'
 Nail and Shiner in SW side of 6" Maple, 328NAZ, 11.93'
 Nail and Shiner in SW side of Twin 6" Maple, 137NAZ, 19.0'
 Nail and Shiner in East side of 12" Elm, 178NAZ, 22.29'

Corner re-established for Superconducting Super Collider project surveys.

Signed by R. Enger

Date 8 DEC 88

Surveyor's Michigan License No. 28409



LAND CORNER RECORDATION CERTIFICATE

FILING REQUIREMENT OF ACT 74, MICH. P.A. 1970

LIBER **2** PG **205**

FOR CORNERS OF --	LOCATED IN --	CORNER CODE NUMBER
1. PUBLIC LAND SURVEY <u>2S</u> T. <u>1</u> N. R. <u>2</u> W.		<u>K-11</u>
2. PROPERTY CONTROLLING IN SECTION _____ T. _____ S. R. _____ E. W.		
3. MISCELLANEOUS PROPERTY IN SECTION _____ T. _____ S. R. _____ E. W.		
4. LOT NO. _____, RECORDED PLAT _____		
5. PRIVATE CLAIMS _____		

FILED

Nov 28 10 51 AM '72

REGISTER OF DEEDS

Carl M. Lewis
INGHAM COUNTY, MICH.

REGISTER OF DEEDS STAMP AND
FILING NUMBER

I, Fred N. White do hereby certify that under requirements of P.A. 74, Michigan P.A. of 1970, the corner points mentioned in lines 1 and 2 above (identified with circles on index code diagram—over) were, in a field survey on September 15 19 72, established, re-established, monumented, re-monumented, recovered or restored as expressed below and in conformance with regulations and rules therefore as required in the current manual of survey instructions of the United States Department of the Interior, Bureau of Land Management or by a decree of a court of law. Furthermore, that the corner points mentioned in lines 3, 4 and 5 above were, in a field survey on _____ 19____, found, recovered, restored, established or re-established as expressed below and in conformance with the rules of the Michigan State Board of Registration for Land Surveyors or, by a Decree of a Court of Law:

A. Description of original monument and accessories and/or subsequent restoration:

Original Corner & Witnesses Obliterated.

B. Description of corner evidence found and/or method applied in restoring or re-establishing corner:

Found 1/4" Iron rod

Verified by adjoining corners & property lines.

C. Description of monument for corner and accessories established to perpetuate locating the position of the corner:

1/4" Iron rod

Triple 6" White Ash	South	33.92'
Anchor Post	North	28.59'
24" Maple	N55°30'W	34.85'



SIGNED BY *Fred N. White* DATE 10-25-72

SURVEYOR'S MICHIGAN REGISTRATION NO. 12034 (SEAL)

FOR STATE AND UNITED STATES AGENCIES:

SIGNED BY _____ DATE _____
CHIEF OF SURVEY PARTY

APPROVED AND SIGNED BY _____ DATE _____
MICHIGAN REGISTERED LAND SURVEYOR (SEAL)

SURVEYOR'S MICHIGAN REGISTRATION NO. _____

LAND CORNER RECORDATION CERTIFICATE
Filing Requirement of Act 74, Mich. P.A. 1970

LIBER 6 PAGE 363

For corners in

Ingham

(County)

Located In:

Corner Code: #

FILED

1. Public Land Survey T 1N R 2W K-11
T R
T R
T R
2. Property Controlling S T R
In Section S T R
3. Miscellaneous S T R
Property in Sec. S T R
4. Lot No. Recorded Plat
5. Private Claims

MAR 2 9 30 AM '88

REGISTER OF DEEDS

Paul Johnson

Register of Deeds Station File Number

I, Larry A. Bryan, in a field survey on October 5, 1987

do hereby certify that under requirements of P.A. 74, Michigan P.A. of 1970, the corner points mentioned in lines 1 and 2 above were in conformance with regulations and rules therefore as required in the current manual of survey instructions of the United States Department of the Interior, Bureau of Land Management or by a decree of a Court of Law and/or that the corner points mentioned in lines 3, 4 and 5 above were in conformance with the rules of the Michigan Board of Land Surveyors or by a Decree of a Court of Law, established, re-established, monumented, re-monumented, recovered, found as expressed below:

NOTE: Not more than 4 corners, all in the same town and range, may be recorded on this certificate.

A. Description of original monument and accessories and/or subsequent restoration:

Original monument and accessories obliterated. Corner recorded by Fred N. White in Liber 2, Page 205, Ingham County Records.

B. Description of corner evidence found and/or method applied in restoring or reestablishing corner:

Found 60 "D" nail in pick hole in the centerline Olds Road on fence line South from lone remaining witness from Liber 2, Page 205.
Reset 1/2" bar and cap at location of nail.



C. Description of monument for corner and accessories established to perpetuate locating the position of the corner:

Southwest corner Section 25, T1N, R2W
Set 1/2' bar and cap #25832 in centerline Olds Road
Found nail in Southwest side 24" Maple, N45°W, 34.85'
Set nail & tag #25832 in South side 20" Maple, N70°W, 77.84'
Northwest corner of angle iron Anchor post South, 28.70'

Signed by Larry A. Bryan
Surveyor's Michigan License No. 25832

Date February 12, 1988