

LAND CORNER RECORDATION CERTIFICATE
Filing Requirement of Act 74, Mich. P.A. 1970

Liber

9 Page

127

For corners in

INGHAM

(County)

ONONDAGA TOWNSHIP

Located In:

Corner Code ##

1. Public Land Survey

T 1N R 2W

G-10

2. Property Controlling
in Section

S T R

3. Miscellaneous
Property in Sec.

S T R

4. Lot No. , Recorded Plat

5. Private Claims

FILED

960046037
12/03/1996 13:22:56
REGISTER OF DEEDS
Paula Johnson
INGHAM COUNTY, MI

Register of Deeds Stamp & File Number

I, RONALD L. ENGER in a field survey on OCTOBER 3, 19 94,
do hereby certify that under requirements of P.A. 74, Michigan P.A. of 1970, the corner points mentioned
in lines 1 and 2 above were in conformance with regulations and rules therefore as required in the
current manual of survey instructions of the United States Department of the Interior, Bureau of Land
Management or by a decree of a Court of Law and/or that the corner points mentioned in lines 3, 4 and 5
above were in conformance with the rules of the Michigan Board of Land Surveyors or by a Decree of a
Court of Law; established, re-established, monumented, re-monumented, recovered, found as
expressed below:

**NOTE: Not more than 4 corners, all in the same town and range, may be recorded
on this certificate.**

A. Description of original monument and accessories and/or subsequent restoration:

1. POST SET IN ORIGINAL GOVERNMENT SURVEY BY HERVEY PARKE, DEPUTY SURVEYOR, ON
DECEMBER 27, 1825, WITH THE FOLLOWING WITNESSES:
CHERRY 14 S88°W 25(16.5')
POPLAR 6 N46°E 14(9.2')

CONTINUED ON BACK

B. Description of corner evidence found and/or method applied in restoring or reestablishing corner:

SEARCHED AT APPARENT LOCATION OF CORNER AND FOUND 1/2" BAR & CAP 18998 IN EAST
EDGE ABANDONED ROAD 3 FOOT NORTH OF GOOD CHAINLINK FENCE TO WEST. DUG HOLE ON
CENTERLINE OF ABANDONED TOMPKINS ROAD ON FENCE LINE WEST, 25 FEET EAST OF 2 1/2"
STEEL PIPE FENCE CORNER. FOUND 2 FEET LONG BY 8 INCH BY 8 INCH POINTED SANDSTONE
ON END, SURROUNDED BY MANY SMALL PIECES OF SANDSTONE. ACCEPTED STONE AS
PERPETUATION OF CORNER AND SET 3/4" BAR & CAP IN ITS PLACE AND PLACED STONE NEXT
TO IT. AFTER DIRECTION BY PEER REVIEW GROUP RETURNED TO AREA OF CORNER ON
OCTOBER 28, 1996 AND EXCAVATED 4 FOOT DIAMETER HOLE 2 FEET DEEP THROUGH ROAD
GRAVEL CENTERED ON 3/4" BAR AND STONE. STONE DISINTEGRATED WHEN REMOVED FROM
HOLE. FOUND 6" DIAMETER WOOD STAKE DIRECTLY UNDER STONE. EXCAVATED 18" DEEP
THROUGH POINT OF WOOD STAKE.


CONTINUED ON BACK

C. Description of monument for corner and accessories established to perpetuate locating the position of the corner:

G-10 T1N R2W

3/4" X 24" STEEL BAR AND YELLOW PLASTIC CAP IMPRINTED PA 345 PS 28409 ON
CENTERLINE ABANDONED THOMPkins ROAD ON FENCE LINE TO WEST.

NAIL AND TAG 28414 SE SIDE 30" OAK N40°E, 29.7 FEET
NAIL AND TAG 28414 N SIDE 8" CHERRY N87°E, 23.7 FEET
NAIL AND TAG 28414 N SIDE 32" OAK 135° NAZ, 32.2 FEET
1/2" REBAR AND CAP LS 18998 80° NAZ, 13.6
2 1/2" STEEL PIPE FENCE POST 270° NAZ, 23.4 FEET



Signed by Ronald L. Enger

Date NOVEMBER 29, 1996

Surveyor's Michigan License No. 28409

P.A. 345 INGHAM COUNTY
PEER APPROVED 10/31/96 RL

FORM APPROVED BY MICHIGAN STATE BOARD OF LAND SURVEYORS, JAN. 28, 1971
REVISED MAY 14, 1975
REVISED JAN., 1983

G-10 T1N R2W
PART A CONTINUED

2. A. JACKSON, COUNTY SURVEYOR USED CORNER IN A SURVEY ON MAY 9, 1839, RECORDED IN VOL. 1, PAGE 16, WITH SAME MONUMENT AND WITNESSES AS ITEM 1.

3. R. LESTER, LS 18998, RECORDED CORNER IN LIBER 6 OF CORNERS, PAGE 168 IN JUNE, 1981, AS A $\frac{1}{2}$ " BAR AND CAP #18998 SET HALF-WAY AND ON LINE BETWEEN SECTION CORNERS DURING PREVIOUS INGHAM COUNTY REMONUMENTATION IN DITCH BANK BY OLD ABANDONED ROAD.

NAIL AND TAG #18998, SE SIDE 30", OAK N10°E 18.45'
NAIL AND TAG #18998, NORTH SIDE 8", CHERRY EAST 10.34'
NAIL AND TAG #18998, EAST SIDE 30", OAK S30°E 26.07'
NAIL AND TAG #18998, NORTH SIDE 24", MAPLE S60°W 50.78"

4. R. HELSEL, LS 18994, USED CORNER IN A SURVEY IN NOVEMBER, 1992, (LIBER 6, PAGE 1204) WITH SAME MONUMENT AND WITNESS AS ITEM 3.

G-10 T1N R2W
PART B CONTINUED

ACCEPTED WOOD POST AND STONE AS PERPETUATION OF CORNER BY AN UNKNOWN SURVEYOR. SET STANDARD BAR AND CAP IN LOCATION OF WOOD STAKE WHICH IS THE SAME LOCATION AS IT WAS PLACED IN 1994. MEASUREMENTS FROM ADJACENT SURVEYS INDICATE CORNER IS 2641.47' SOUTH OF G-9 AND 2637.63' NORTH OF G-11 AND 12.9' WEST OF A STRAIGHT LINE BETWEEN THEM.

H-11 T1N R2W
PART A CONTINUED

3. A.P. DRAKE CO. SURVEYOR USED CORNER IN A SURVEY IN MARCH 1880 RECORDED IN VOL 3
PAGE 167 AS A STONE.

SWP OAK 10 N16W 58 (38.3')
RED ELM 10 S43E 85 (56.1')

4. ING CO. ROAD COMMISSION -- GRID MAP SHOWS STONE CROCKERY, STAKE $\frac{1}{4}$ MILE EAST @
1/16 COR.

SW COR SCHOOL NE 88.5'
COR POST NW 37.0'
COR POST SW 42.2'

5. L. HENDRYX, LS 3276, RECORDED CORNER IN APRIL 1978 (LIBER 4, PAGE 193) AND USED
CORNER IN A SURVEY IN MAY 1978 (LIBER 3 PAGE 446). SET #4 IRON FROM LINE EXTENDED
FROM THE PAST FROM SURVEYS.

PK NAIL E. SIDE 8" ELM S. 24'- $\frac{1}{2}$ "
PK NAIL E. SIDE 8" ASH SW 17'-2 $\frac{1}{2}$ "
PK NAIL E. SIDE 12 ELM NE 77'-5"

6. G. YOUNG, LS 17640, USED CORNER IN A SURVEY IN NOV., 1985 (LIBER 4, PAGE 1275) WITH
SAME MON. AND WIT. AS ITEM 5.

7. R. HELSEL, LS 18994, USED COR IN A SURVEY IN MAY, 1992 WITH SAME MON. AND WIT. AS
IN ITEM 5.

Dec 1 10 02 AM '94

LAND CORNER RECORDATION CERTIFICATE
Filing Requirement of Act 74, Mich. P.A. 1970

For corners in

INGHAM COUNTY

Located In:

Corner Code #

(County)
ONONDAGA TOWNSHIP

1. Public Land Survey

T IN R 2W

G-9

2. Property Controlling
in SectionS T R 3. Miscellaneous
Property in Sec.S T R 4. Lot No. , Recorded Plat 5. Private Claims

REGISTER OF DEEDS

INGHAM COUNTY, MICH.

Register of Deeds Stamp & File Number

RONALD L. ENGER

SEPTEMBER 9

94

I, RONALD L. ENGER, in a field survey on SEPTEMBER 9, 1994, do hereby certify that under requirements of P.A. 74, Michigan P.A. of 1970, the corner points mentioned in lines 1 and 2 above were in conformance with regulations and rules therefore as required in the current manual of survey instructions of the United States Department of the Interior, Bureau of Land Management or by a decree of a Court of Law and/or that the corner points mentioned in lines 3, 4 and 5 above were in conformance with the rules of the Michigan Board of Land Surveyors or by a Decree of a Court of Law; established, re-established, monumented, re-monumented, recovered, found as expressed below:

NOTE: Not more than 4 corners, all in the same town and range, may be recorded on this certificate.

A. Description of original monument and accessories and/or subsequent restoration:

1. POST SET IN ORIGINAL GOVERNMENT SURVEY BY HERVEY PARKE, DEPUTY SURVEYOR, ON DECEMBER 27, 1825, WITH THE FOLLOWING WITNESSES:
 POPLAR 12 NORTH .10 (6.6')
 DO 12 S34E .10 (6.6')

CONTINUED ON BACK

B. Description of corner evidence found and/or method applied in restoring or reestablishing corner:

SEARCHED AT APPARENT LOCATION OF CORNER AND FOUND 1/2" REBAR WITH CAP #18998 ON CENTERLINE OF BELLEVUE ROAD MATCHING 3 OF R. LESTER'S WITNESSES (PART A ITEM 5). CORNER FALLS ON WEST SIDE OF CULVERT PER W. BERRYMAN'S WITNESSES. CORNER IS ON TOP OF 15' OF FILL OVER CULVERT. EXCAVATION WOULD BE FUTILE. AGREED WITH R. LESTER THAT THIS REPRESENTS BEST LOCATION FOR CORNER. REPLACED 1/2" REBAR WITH STANDARD MARKER FOR PA 345 REMONUMENTATION IN INGHAM COUNTY. INSTALLED MONUMENT BOX. MEASURED EAST 2641.31 TO H-9. MEASURED WEST 2631.70 TO CONCRETE MONUMENT AT F-9.

C. Description of monument for corner and accessories established to perpetuate locating the position of the corner:

G-9 T1N R2W
 3/4" DIAMETER X 24" LONG SMOOTH STEEL BAR AND CAP IMPRINTED "PA 345 PS 28409" IN MONUMENT BOX.
 SET 20D GALV. SPIKE & TAG PS 28409 IN NORTH SIDE 17" OAK, 112° AZ., 119.73'
 FOUND NAIL & TAG PS 28414 (M. MAHIEU) IN WEST SIDE 18" PINE, 0° AZ., 65.30'
 SET 20D GALV. SPIKE & TAG PS 28409 IN EAST SIDE 17" PINE, 354° AZ., 78.00'
 FOUND NAIL & TAG PS 18998 IN EAST SIDE UTILITY POLE, 186° AZ., 69.27'

Signed by

Ronald L. EngerDate OCTOBER 12, 1994


Surveyor's Michigan License No.

2750

P.A. 345 INGHAM COUNTY

PEER APPROVED 10/12/94 M

APPROVED BY MICHIGAN STATE BOARD OF LAND SURVEYORS, JAN. 28, 1971
 REVISED MAY 14, 1975
 REVISED JAN., 1983



G-9 T1N R2W
PART A CONTINUED

2. A. JACKSON, COUNTY SURVEYOR, USED CORNER IN MAY, 1839, (VOL. 1 PAGE 16); FEBRUARY, 1852, (VOL 2, PAGE 116); AND OCTOBER, 1854 (VOL 2, PAGE 218) WITH THE SAME MONUMENT AND WITNESSES AS ITEM 1.

3. WILLIAM BERRYMAN, COUNTY SURVEYOR, (PRIVATE RECORDS DATE UNKNOWN): SET 3/4" GAS PIPE ON WEST SIDE OF CULVERT ON LINE S 88°30'E OF SOUTH 1/4 POST, SECTION 21, 2605.3' SOUTH OF ANCHOR POST SET AS CENTER OF SECTION 21 AS NEAR AS COULD BE LOCATED ON SECTION LINE.

W. OAK 6" N11W, 108.0'
2 RED OAKS 6" S85°E 104.6'

4. INGHAM COUNTY ROAD COMMISSION, GRID MAP (IN VERTICAL LETTERS, WHICH INDICATES INFORMATION IS FROM BEFORE 1960) IDENTIFIES MONUMENT AS 3/4" PIPE AND SHOWS 3 WITNESSES:

6" OAK, NNW, 108.0'
10" CHERRY, W., 52.9'
6" OAK, E., 104.6'

5. ON A ROUGH DRAFT FOR A LCRC DATED 5-22-81, RONNIE M. LESTER, LS 18998, SURVEYOR FOR THE INGHAM COUNTY SURVEY & REMONUMENTATION PROJECT STATES THAT PROJECT CREWS DID NOT EXCAVATE BECAUSE OF A 48" CULVERT. HE RE-ESTABLISHED CORNER POSITION AT PRORATED GOVERNMENT DISTANCES EAST AND WEST AND ON PHYSICAL CENTERLINE OF BELLEVUE ROAD AND MONUMENTED IT WITH A 1/2" BAR AND CAP. FIVE WITNESSES ARE SHOWN:

TOP CENTER OF 48" CMP, S10°E, 31.70'
TOP CENTER OF 48" CMP, NORTH, 32.65'
NAIL AND TAG EAST SIDE 10" PINE, NORTH, 78.00'
NAIL AND TAG NORTH SIDE 12" OAK, S80°E, 119.73'
NAIL AND TAG EAST SIDE TELEPHONE POLE, S40°W, 69.27'

2750

DEC 1 10 02 AM '94

LAND CORNER RECORDATION CERTIFICATE

Filing Requirement of Act 74, Mich. P.A. 1970

REGISTER OF DEEDS

Ronald L. Enger
 INGHAM COUNTY, MICH.

For corners in

INGHAM

Located In:

Corner Code ##

ONONDAGA TOWNSHIP

1. Public Land Survey

T 1N R 2W

G-11

2. Property Controlling
in Section

S T R

3. Miscellaneous

S T R

Property in Sec.

S T R

Register of Deeds Stamp & File Number

4. Lot No. _____, Recorded Plat _____

5. Private Claims _____

RONALD L. ENGER

OCTOBER 26

94

I, RONALD L. ENGER, in a field survey on OCTOBER 26, 19 94,
 do hereby certify that under requirements of P.A. 74, Michigan P.A. of 1970, the corner points mentioned
 in lines 1 and 2 above were in conformance with regulations and rules therefore as required in the
 current manual of survey instructions of the United States Department of the Interior, Bureau of Land
 Management or by a decree of a Court of Law and/or that the corner points mentioned in lines 3, 4 and 5
 above were in conformance with the rules of the Michigan Board of Land Surveyors or by a Decree of a
 Court of Law; established, re-established, monumented, re-monumented, recovered, found as
 expressed below:

NOTE: Not more than 4 corners, all in the same town and range, may be recorded
 on this certificate.

A. Description of original monument and accessories and/or subsequent restoration:

1. POST SET IN ORIGINAL GOVERNMENT SURVEY BY HERVEY PARKE, DEPUTY SURVEYOR, ON
 DECEMBER 27, 1825, WITH THE FOLLOWING WITNESSES:

B. OAK 28 S30W 25 (16.5')

LYNN 20 N30E 24 (15.8')

CONTINUED ON BACK

B. Description of corner evidence found and/or method applied in restoring or reestablishing corner:

SEARCHED AT APPARENT LOCATION OF CORNER AND FOUND 3/4" PIPE IN MONUMENT BOX.
 RELATION TO CENTERLINE OLD PLANK AND OLDS ROADS IN ACCORD WITH BERRYMAN'S CALL.
 REMOVED PIPE AND EXCAVATED THROUGH BOTTOM OF MONUMENT BOX TO 3.5 FEET DEEP AND
 FOUND NOTHING. ACCEPTED 3/4" PIPE AS CORNER PER W. BERRYMAN'S NOTES. SET
 STANDARD MARKER FOR PA 345 REMONUMENTATION IN INGHAM COUNTY IN ITS PLACE.

C. Description of monument for corner and accessories established to perpetuate locating the position of the corner:

G-11 T1N R2W

3/4" DIAMETER BY 24" LONG SMOOTH STEEL BAR AND IMPRINTED "PA 345 PS 28409" IN
MONUMENT BOX.SET PK NAIL & TAG PS 28409 IN CENTERLINE INTERSECTION OF OLD PLANK ROAD AND OLDS
ROAD, 184° NAZ., 82.50'FOUND NAIL & TAG PS 28414 (M. MAHIEU) IN SOUTH SIDE MULTIPLE 8" BASSWOOD, 312° NAZ.,
41.88'

FOUND NAIL & TAG PS 18994 IN WEST SIDE UTILITY POLE, 33° NAZ., 55.20'

FOUND NAIL & TAG PS 18994 IN NORTH SIDE ANCHOR POST, 120° NAZ., 106.21'

Signed by

Ronald L. Enger

Date NOVEMBER 8, 1994

Surveyor's Michigan License No.

28409


2751

P.A. 345 INGHAM COUNTY

PEER APPROVED 11/9/94 *NE*

FORM APPROVED BY MICHIGAN STATE BOARD OF LAND SURVEYORS, JAN. 28, 1971
 REVISED MAY 14, 1975
 REVISED JAN., 1983

	A	B	C	D	E	F	G	H	I	J	K	L	M
2	6	5	4	3	2	1							
3													
4	7	8	9	10	11	12							
5													
6	18	17	16	15	14	13							
7													
8	19	20	21	22	23	24							
9													
10	30	29	28	27	26	25							
11													
12	31	32	33	34	35	36							
13													



G-11 T1N R2W
PART A CONTINUED

2. A. JACKSON, COUNTY SURVEYOR, USED CORNER IN A SURVEY ON DECEMBER 24, 1851, RECORDED IN VOL. 2, PAGE 104 WITH SAME MONUMENT AND WITNESSES AS ITEM 1.

3. WILLIAM BERRYMAN, COUNTY SURVEYOR, WITNESSED CORNER IN HIS PRIVATE RECORDS
3/4"X 30" IRON PIPE
PK SPIKE CENTERLINE PLANK AND TOMPKINS RD. S0°30'E 82.50'
N. 2.30' TO CENTERLINE OLDS RD.
S62°30'W 58.22; TO VERTICAL SPK. IN NOTCH OF E. ROOT OF 30" ELM
S52°E 58.14' TO HORIZONTAL SPK IN 6" ELM
N26°E 56.24' CENT. TRANSFORMER POLE

4. INGHAM COUNTY ROAD COMMISSION GRID MAP
SAME MONUMENT AND WITNESSES AS ITEM 3.

5. L. HENDRYX, LS 3278, RECORDED CORNER IN APRIL 1978, (LIBER 4 OF CORNERS, PAGE 193) AND USED CORNER IN A SURVEY IN MAY 1978 (LIBER 3, PAGE 446).

1" GAS PIPE
INGHAM COUNTY TAG IN 6" ASH NW 41.45'
PK NAIL E. SIDE 14" CHERRY NNW 128.75'
PK NAIL E. SIDE PP NE 56.47'

6. R. HELSEL LS 18994 USED CORNER IN A SURVEY IN NOVEMBER 1992 (LIBER 6 OF SURVEYS, PAGE 1205).

FD PIPE IN CENTERLINE OLDS RD. ON EXT CENTERLINE TOMPKINS
NAIL AND TAG W. SIDE PP N25°E 55.20'
NAIL AND TAG SW SIDE ELM TREE CLUMP N50°W 41.93'
NAIL AND TAG E. SIDE 18" ELM N40°W 41.20'
NAIL AND TAG N. SIDE ANC. POST S65°E 106.28'

2751

LAND CORNER RECORDATION CERTIFICATE
Filing Requirement of Act 74, Mich. P.A. 1970

Dec 1 10 02 AM '94

REGISTER OF DEEDS

Paula Johnson
INGHAM COUNTY, MICHIGAN

For corners in

INGHAM COUNTY

Located In:

Corner Code ##

(County)
ONONDAGA TOWNSHIP

- | | | | | | |
|------------------------------------|---|----|---|----|-----|
| 1. Public Land Survey | T | 1N | R | 2W | H-9 |
| | T | | R | | |
| | T | | R | | |
| | T | | R | | |
| 2. Property Controlling in Section | S | | T | R | |
| | S | | T | R | |
| 3. Miscellaneous Property in Sec. | S | | T | R | |
| | S | | T | R | |
4. Lot No. _____, Recorded Plat _____
5. Private Claims _____

Register of Deeds Stamp & File Number

I, **RONALD L. ENGER**, in a field survey on **SEPTEMBER 2**, 19 **94**, do hereby certify that under requirements of P.A. 74, Michigan P.A. of 1970, the corner points mentioned in lines 1 and 2 above were in conformance with regulations and rules therefore as required in the current manual of survey instructions of the United States Department of the Interior, Bureau of Land Management or by a decree of a Court of Law and/or that the corner points mentioned in lines 3, 4 and 5 above were in conformance with the rules of the Michigan Board of Land Surveyors or by a Decree of a Court of Law; established, re-established, monumented, re-monumented, recovered, found as expressed below:

NOTE: Not more than 4 corners, all in the same town and range, may be recorded on this certificate.

	A	B	C	D	E	F	G	H	I	J	K	L	M
2	6		5		4		3		2		1		
3													
4	7		8		9		10		11		12		
5													
6	18		17		16		15		14		13		
7													
8	19		20		21		22		23		24		
9													
10	30		29		28		27		26		25		
11													
12	31		32		33		34		35		36		
13													

A. Description of original monument and accessories and/or subsequent restoration:

1. POST SET IN ORIGINAL GOVERNMENT SURVEY BY HERVEY PARKE, DEPUTY SURVEYOR, ON DECEMBER 29, 1825, WITH THE FOLLOWING WITNESSES:


B. OAK 30 N42E .83 (54.8')
W. OAK 14 S32W .31 (20.5')

2. A. JACKSON, COUNTY SURVEYOR, USED CORNER IN A SURVEY IN OCTOBER, 1854, RECORDED IN VOL 2, PAGE 218, WITH SAME MONUMENT AND WITNESSES AS IN ITEM 1.

CONTINUED ON BACK

B. Description of corner evidence found and/or method applied in restoring or reestablishing corner:

SEARCHED AT APPARENT LOCATION OF CORNER AND FOUND 4" CONCRETE MONUMENT WITH 1/2" BAR & CAP PS 18998 ON THE CENTERLINE OF BELLEVUE ROAD AND ON OCCUPATION LINES TO NORTH & SOUTH AND PROVED IT TO BE IN POSITION RECORDED BY R. LESTER (PART A ITEM 6) BY HIS HICKORY TREE WITNESSES. ACCEPTED THE CONCRETE MONUMENT AS PERPETUATION OF THE CORNER POSITION AS DESCRIBED BY R. LESTER. LEFT CONCRETE MONUMENT IN PLACE, REMOVED LESTER'S CAP AND RECAPPED THE MONUMENT WITH PA 345 CAP.



C. Description of monument for corner and accessories established to perpetuate locating the position of the corner:

H-9 T1N R2W

4" DIAMETER CONCRETE AND REBAR MONUMENT WITH CAP IMPRINTED "PA 345 PS 28409" IN MONUMENT BOX.

FOUND NAIL & TAG PS 28414 (M. MAHIEU) IN NORTH SIDE 29" HICKORY, 250° AZ., 100.76

FOUND NAIL & TAG PS 28414 IN EAST SIDE 23" HICKORY, 180° AZ., 35.70'

FOUND NAIL & TAG PS 28414 IN NORTH SIDE 12" HICKORY, 138° AZ., 46.65'

FOUND NAIL & WHITE TAG IN RAILROAD TIE FENCE POST, 20° AZ., 33.58'

Signed by *Ronald L. Enger* Date **OCTOBER 12, 1994**Surveyor's Michigan License No. **28409**

P.A. 345 INGHAM COUNTY FORM APPROVED BY MICHIGAN STATE BOARD OF LAND SURVEYORS, JAN. 28, 1971

PEER APPROVED *10/12/94*REVISED MAY 14, 1975
REVISED JAN., 1983

2752

H-9 T1N R2W
PART A CONTINUED

3. E.A. CALKINS, COUNTY SURVEYOR, WITNESSED CORNER IN FEBRUARY, 1901 (FILE FOLDER #1 COUNTY REGISTER OF DEEDS OFFICE)

HICK 8 S5W 51½ (34.0')

HICK 8 N5W 47 (31.0')

4. WILLIAM BERRYMAN, COUNTY SURVEYOR, IN HIS PRIVATE RECORDS, CALLED MONUMENT TO BE A POINTED STONE (CROCKERY 2" DOWN) AND SHOWS 2 WITNESSES:

HICKORY, 14", S 35.0'

HICKORY 10", SW, 101.1'.

5. INGHAM COUNTY ROAD COMMISSION -- GRID MAP (IN VERTICAL LETTERS, WHICH INDICATES INFORMATION IS FROM BEFORE 1960) IDENTIFIES MONUMENT AS "STONE, CROCKERY" AND SHOWS SAME WITNESSES AS IN ITEM 4.

6. RONNIE M. LESTER, LS #18998, LCRC RECORDED IN LIBER 4 OF CORNERS, PAGE 371.

INGHAM COUNTY SURVEY & REMONUMENTATION (ICSR) PROJECT CREW EXCAVATED ON JUNE 13, 1978 AND FOUND POINTED ROCK SURROUNDED BY CLAY TILE AND CROCKERY WHICH LESTER ACCEPTED AS BERRYMAN'S PERPETUATION AND REMONUMENTED WITH 4" BY 36" CONCRETE MONUMENT WITH 1/2" X 38" REROD AND CAP LS 18998 AND MADE 4 WITNESSES:

NAIL AND TAG #18998 W. SIDE 24" HICKORY, SOUTH, 35.03'

NAIL AND TAG #18998 SW SIDE 12" HICKORY, SE, 46.97'

NAIL AND TAG #18998 NE SIDE 30" WHITE OAK, SE, 80.97'

NAIL AND TAG #18998 S. SIDE 10" POPLAR, NE, 69.12'

7. JAMES A. PORTER, LS 19003, USED CORNER IN A SURVEY DATED 9-19-78 AND RECORDED IN LIBER 3 OF SURVEYS, PAGE 1165 WITH NO MENTION OF MONUMENT OR WITNESSES.

LAND CORNER RECORDATION CERTIFICATE
Filing Requirement of Act 74, Mich. P.A. 1970

DEC 1 10 02 AM '94

REGISTER OF DEEDS

Ronald L. Enger
 INGHAM COUNTY, MICH.

For corners in
INGHAM

ONONDAGA TOWNSHIP

Located In:

Corner Code #

1. Public Land Survey		T	LN	R	2W	H-10
		T		R		
		T		R		
		T		R		
2. Property Controlling	S	T		R		
in Section	S	T		R		
3. Miscellaneous	S	T		R		
Property in Sec.	S	T		R		

Register of Deeds Stamp & File Number

4. Lot No. _____, Recorded Plat _____
 5. Private Claims _____

RONALD L. ENGER**SEPTEMBER 16****94**

I, _____, in a field survey on _____, 19_____, do hereby certify that under requirements of P.A. 74, Michigan P.A. of 1970, the corner points mentioned in lines 1 and 2 above were in conformance with regulations and rules therefore as required in the current manual of survey instructions of the United States Department of the Interior, Bureau of Land Management or by a decree of a Court of Law and/or that the corner points mentioned in lines 3, 4 and 5 above were in conformance with the rules of the Michigan Board of Land Surveyors or by a Decree of a Court of Law; established, re-established, monumented, re-monumented, recovered, found as expressed below:

NOTE: Not more than 4 corners, all in the same town and range, may be recorded on this certificate.

	A	B	C	D	E	F	G	H	I	J	K	L	M
2	6	5	4	3	2	1							
3													
4	7	8	9	10	11	12							
5													
6	18	17	16	15	14	13							
7													
8	19	20	21	22	23	24							
9													
10	30	29	28	27	26	25							
11													
12	31	32	33	34	35	36							
13													

A. Description of original monument and accessories and/or subsequent restoration:

1. SURVEY IN FOLDER NO. 1, PAGE 40 OF DATA GATHERED FOR INGHAM COUNTY SURVEY AND REMONUMENTATION PROJECT IN 1970'S (ALSO AVAILABLE IN COUNTY REGISTER OF DEEDS OFFICE) IS SUBDIVISION OF THE NW 1/4 (SURVEYS NO. 307, 308 AND 309) AND ALSO SHOWS THE SW1/4 OF THE SW1/4 (SURVEY NO. 565), DATED APRIL 16, 1847 AND SIGNED BY A. JACKSON, COUNTY SURVEY SHOWS DISTANCE NORTH TO H-9 40.08-1/2 (2645.6') AND WEST TO G-10 40.06 (2644.0') AND TWO WITNESSES:

B. OAK 30 N76½E 44
 W. OAK 22 S52W 55

CONTINUED ON BACK


B. Description of corner evidence found and/or method applied in restoring or reestablishing corner:

SEARCHED AT APPARENT LOCATION OF CORNER AND FOUND 1/2" BAR & CAP PS 25832 (LARRY BRYAN) AT EAST SIDE OF NORTH-SOUTH-EAST ANCHOR POST. EXCAVATED ALL AROUND POST AND FOUND ONLY VARIOUS STONES AROUND NORTH, SOUTH & WEST SIDES OF POST AND A GLOB OF CONCRETE ON EAST SIDE. ACCEPTED POST AS PERPETUATION OF CORNER AND REPLACED 1/2" BAR & CAP WITH STANDARD MARKER FOR PA 345 REMONUMENTATION IN INGHAM COUNTY. MEASURED NORTH 2640.43' TO H-9 AND EAST 2649.04' TO I-10. MEASUREMENTS FROM ENGER SURVEYING AND ENGINEERING JOB 33-147 IN OCTOBER 1993.

C. Description of monument for corner and accessories established to perpetuate locating the position of the corner:

H-10 T1N R2W

3/4" DIAMETER X 24" LONG SMOOTH STEEL BAR AND CAP IMPRINTED "PA 345 PS 28409"
 SET 20D GALV. SPIKE & TAG PS 28409 IN SOUTH SIDE 14" CHERRY, 110° AZ., 2.50'
 FOUND NAIL & TAG PS 18994 IN EAST SIDE 12" HICKORY, 168° AZ., 21.02'
 SET 20D GALV. SPIKE & TAG PS 28409 IN SOUTHEAST SIDE 19" OAK, 194° AZ., 13.15' E OF MICHIGAN
 FOUND NAIL & TAG PS 18994 IN EAST SIDE 6" ASH, 210° AZ., 4.76'



Signed by *Ronald L. Enger* Date NOVEMBER 9, 1994
 Surveyor's Michigan License No. 28409

FORM APPROVED BY MICHIGAN STATE BOARD OF LAND SURVEYORS, JAN. 28, 1971
 REVISED MAY 14, 1975
 REVISED JAN., 1983

P.A. 345 INGHAM COUNTY
 PEER APPROVED 11/9/94 *W*

2753

H-10 T1N R2W
PART A CONTINUED

1. (CONTINUED) SURVEYS 307, 308, AND 309 ARE ALSO SHOWN ON DRAWING IN FOLDER 2, PAGE 41. SURVEY 565 IS ALSO SHOWN IN FOLDER 2, PAGE 40.

2. R. HELSEL, LS #18994, RECORDED CORNER IN APRIL 1993 (LIBER 7 OF CORNERS, PAGE 319) AND USED IN A SURVEY IN MAY 1992 (LIBER 6 OF SURVEYS, PAGE 1149) AS A BAR AND CAP AT BASE OF ANCHOR POST ESTABLISHED BY BRYAN LAND SURVEYS.

NAIL AND TAG S. SIDE 16" CHERRY, EAST, 2.17'

NAIL AND TAG E. SIDE 8" WALNUT, S45°W, 4.73'

NAIL AND TAG E. SIDE 26" OAK, S30°W, 12.35'

NAIL AND TAG E. SIDE 12" OAK, S15°E, 21.07'

2753

LAND CORNER RECORDATION CERTIFICATE
Filing Requirement of Act 74, Mich. P.A. 1970

DEC 1 10 03 AM '94

REGISTER OF DEEDS

Ronald L. Enger
 INGHAM COUNTY, MICH.

For corners in

INGHAM

(County)

Located In:

Corner Code #

ONONDAGA TOWNSHIP

1. Public Land Survey

T 1N R 2WI-9

T _____ R _____

T _____ R _____

T _____ R _____

T _____ R _____

2. Property Controlling
in Section

S _____ T _____ R _____

S _____ T _____ R _____

3. Miscellaneous

S _____ T _____ R _____

Property in Sec.

S _____ T _____ R _____

Register of Deeds Stamp & File Number

4. Lot No. _____, Recorded Plat _____

5. Private Claims _____

I, RONALD L. ENGER in a field survey on SEPTEMBER 2, 19 94,
 do hereby certify that under requirements of P.A. 74, Michigan P.A. of 1970, the corner points mentioned
 in lines 1 and 2 above were in conformance with regulations and rules therefore as required in the
 current manual of survey instructions of the United States Department of the Interior, Bureau of Land
 Management or by a decree of a Court of Law and/or that the corner points mentioned in lines 3, 4 and 5
 above were in conformance with the rules of the Michigan Board of Land Surveyors or by a Decree of a
 Court of Law; established, re-established, monumented, re-monumented, recovered, found as
 expressed below:

**NOTE: Not more than 4 corners, all in the same town and range, may be recorded
 on this certificate.**

A. Description of original monument and accessories and/or subsequent restoration:

1. POST SET IN ORIGINAL GOVERNMENT SURVEY BY HERVEY PARKE, DEPUTY SURVEYOR, ON
 DECEMBER 25, 1825, WITH THE FOLLOWING WITNESSES:
 TAMARAC 6 S6W .08 (5.3')
 DO. 6 N48E .18 (11.9)

CONTINUED ON BACK

B. Description of corner evidence found and/or method applied in restoring or reestablishing corner:

SEARCHED AT APPARENT LOCATION OF CORNER AND FOUND $\frac{1}{2}$ " BAR IN CENTERLINE BELLEVUE
 ROAD ON FENCE LINE TO NORTH. EXCAVATED AROUND BAR AND FOUND ANCIENT $\frac{1}{2}$ " IRON PIPE
 12" DEEP ON EAST SIDE OF THE $\frac{1}{2}$ " BAR. EXCAVATED 2 MORE FEET AND BROKE OFF TOP 18"
 OF PIPE WHILE ATTEMPTING TO REMOVE IT. COULD NOT REMOVE PIPE WITHOUT BREAKING IT
 INTO SMALL PIECES. AREA IS IN 5 FEET OF FILL AND COULD NOT GET TO THE BOTTOM OF
 THE PIPE. BELIEVE THAT ANCIENT PIPE IS PERPETUATION OF CORNER AS DESCRIBED BY J.
 MULLETT. ALTHOUGH MULLETT WAS NEVER INGHAM COUNTY SURVEYOR, HE WAS A
 RESIDENT OF INGHAM COUNTY AND WAS A DEPUTY SURVEYOR FOR THE GLO AND WAS
 PROBABLY COMPETENT TO ESTABLISH OR PERPETUATE CORNERS OF THE UNITED STATES
 PUBLIC LAND SURVEY SYSTEM. NONE OF D. FLUKES WITNESSES NOW EXIST AND G. YOUNG'S
 AND M. MAHIEU'S WITNESSES ARE TO A DIFFERENT CORNER. SET STANDARD BAR & PA 345
 CAP OVER CENTER OF $\frac{1}{4}$ " PIPE TO REMONUMENT CORNER. SET MONUMENT BOX.

C. Description of monument for corner and accessories established to perpetuate locating the position of the corner:

I-9 T1N R2W

3/4" BY 24" LONG SMOOTH STEEL BAR AND PA 345 CAP IMPRINTED PS 28409 IN MONUMENT
BOX.

FOUND NAIL & TAG PS 25837 (D. CLIFFORD) IN EAST SIDE CORNER FENCE POST, NAZ 358°, 36.95'

FOUND NAIL & TAG PS 25837 IN NORTH SIDE UTILITY POLE, NAZ 236°, 125.84'

SOUTH EDGE OF NO PASSING SIGN POST, NAZ 176°, 22.40'

NORTHEAST CORNER FOUNDATION FOR HOUSE #4503, NAZ 219°, 153.40'

CAIRN OF ROCKS IN WIRE CAGE, NAZ 0°, 35.5'

CORNER IS ON CENTERLINE OF BELLEVUE ROAD AND IN LINE WITH FENCE TO NORTH.

Signed by Ronald L. Enger Date OCTOBER 31, 1994Surveyor's Michigan License No. 28409


2754

P.A. 345 INGHAM COUNTY

PEER APPROVED

FORM APPROVED BY MICHIGAN STATE BOARD OF LAND SURVEYORS, JAN. 28, 1971
REVISED MAY 14, 1975
REVISED JAN., 1983

	A	B	C	D	E	F	G	H	I	J	K	L	M
2	6		5		4		3		2				
3													
4	7		8		9		10		11		12		
5													
6	18		17		16		15		14		13		
7													
8	19		20		21		22		23		24		
9													
10	30		29		28		27		26		25		
11													
12	31		32		33		34		35		36		
13													



I-9 T1N R2W
PART A CONTINUED

2. A. JACKSON, CO. SURVEYOR, USED CORNER IN OCT. 1854 RECORDED IN VOL. 2, PAGE 218.
TAM 6" S6W 8 (5.3')
DO. 6" N48E 18 (11.9')
[MARGINAL NOTE IN THIS SURVEY: "SET IRON POST IN ROAD FOR CORNER OF 22, 23, 25, AND 27, CHARCOAL AND CROCKERY." J.H. MULLET, CO. SURVEYOR (NO DATE)]
3. T.J. BROWN, DEP. COUNTY SURVEYOR, USED CORNER IN A SURVEY IN SEPT. 1872, RECORDED IN VOL. 3, PAGE 63 WITH NO MENTION OF MONUMENT OR WITNESSES.
4. K. DON FLUKE, LS 18988, RECORDED CORNER IN FEB. 1978, (LIBER 4 OF CORNERS, PAGE 126) AND USED IN ACT 132 SURVEYS (LIBER 3, PAGE 224 AND 225)
 $\frac{1}{2}$ " ROD
SOUTH 80.07 TELE. POLE
NORTH 35.97 TELE. POLE
N50E 84.94 ELM 17"
5. J. PORTER, LS 19003, USED CORNER IN A SURVEY IN JUNE 1978 (LIBER 3, PAGE 1165) WITH NO MENTION OF MONUMENT OR WITNESSES.
6. G. YOUNG, LS 17640, USED CORNER IN A SURVEY IN AUGUST 1986 (LIBER 5, PAGE 57) AND SHOWS WITNESSES TO I-9, T3N, R1W
7. M. MAHIEU, LS 28414, USED CORNER IN JUNE 1992 WITH SAME MONUMENT AND WITNESSES AS ITEM 6 AND USED AGAIN IN JUNE 1993 (LIBER 6, PAGE 1247) WITH SAME MONUMENT AND WITNESSES.

LAND CORNER RECORDATION CERTIFICATE
Filing Requirement of Act 74, Mich. P.A. 1970

DEC 1 10 03 AM '94

REGISTER OF DEEDS

Russ Johnson
 INGHAM COUNTY, MICH.

For corners in

INGHAM
 (County)

Located In:

Corner Code ~~##~~**ONONDAGA TOWNSHIP**

1. Public Land Survey

T 1N R 2WI-10T R T R T R 2. Property Controlling
in SectionS T R S T R 3. Miscellaneous
Property in Sec.S T R S T R

Register of Deeds Stamp & File Number

4. Lot No. , Recorded Plat 5. Private Claims

I, RONALD L. ENGER, in a field survey on SEPTEMBER 9, 1994,
 do hereby certify that under requirements of P.A. 74, Michigan P.A. of 1970, the corner points mentioned
 in lines 1 and 2 above were in conformance with regulations and rules therefore as required in the
 current manual of survey instructions of the United States Department of the Interior, Bureau of Land
 Management or by a decree of a Court of Law and/or that the corner points mentioned in lines 3, 4 and 5
 above were in conformance with the rules of the Michigan Board of Land Surveyors or by a Decree of a
 Court of Law; established, re-established, monumented, re-monumented, recovered, found as
 expressed below:

**NOTE: Not more than 4 corners, all in the same town and range, may be recorded
 on this certificate.**

	A	B	C	D	E	F	G	H	I	J	K	L	M
2	6	5	4	3	2	1							
3													
4	7	8	9	10	11	12							
5													
6	18	17	16	15	14	13							
7													
8	19	20	21	22	23	24							
9													
10	30	29	28	27	26	25							
11													
12	31	32	33	34	35	36							
13													

A. Description of original monument and accessories and/or subsequent restoration:

1. POST SET IN ORIGINAL GOVERNMENT SURVEY BY HERVEY PARKE, DEPUTY SURVEYOR, ON
 DECEMBER 27, 1825, WITH THE FOLLOWING WITNESSES:

W. OAK 20 S7W 32 (21.1')


DO. 16 N23W 37 (24.4')

2. ANSON JACKSON, CO. SURVEYOR, USED CORNER IN OCTOBER 1854.

CONTINUED ON BACK

B. Description of corner evidence found and/or method applied in restoring or reestablishing corner:

SEARCHED AT APPARENT LOCATION OF CORNER AND FOUND L. BRYAN BAR & CAP AT NORTH
 EAST SIDE OF RAILROAD TIE FENCE POST. ACCEPTED CORNER AND REPLACED WITH
 STANDARD MARKER FOR PA 345 REMONUMENTATION IN INGHAM COUNTY. MEASURED NORTH
 2643.59 TO I-9. MEASURED SOUTH 2629.96 TO I-11. MEASURED EAST 2617.07 TO J-10.
 MEASUREMENTS ARE FROM TRAVERSES RUN DURING SUPERCONDUCTING SUPER COLLIDER
 PROJECT OF 1988.



C. Description of monument for corner and accessories established to perpetuate locating the position of the corner:

I-10 T1N R2W
 3/4" DIAMETER BY 24" LONG SMOOTH STEEL BAR AND CAP IMPRINTED "PA 345 PS 28409"
 SET 20D GALV. SPIKE & TAG PS 28409 IN WEST SIDE OF 12" PINE, 305° AZ., 47.77'
 SET 20D GALV. SPIKE & TAG PS 28409 IN NORTH SIDE OF 14" ELM, 126° AZ. 4.58'
 SOUTHWEST CORNER HOUSE FOUNDATION, 330° AZ., 85.09'
 FOUND NAIL & TAG PS 25832 IN EAST SIDE 60" ELM, 358° AZ., 25.35'
 CORNER IS 1' SOUTHWEST OF UTILITY POLE

Signed by *Ronald L. Enger* Date NOVEMBER 9, 1994Surveyor's Michigan License No. 28409

2755

P.A. 345 INGHAM COUNTY FORM APPROVED BY MICHIGAN STATE BOARD OF LAND SURVEYORS, JAN. 28, 1971
 PEER APPROVED 11/09/94 M REVISED MAY 14, 1975
 REVISED JAN., 1983

I-10 T1N R2W
PART A CONTINUED

3. L. BRYAN, LS 25832, RECORDED CORNER (LIBER 6 OF CORNERS, PAGE 230) IN FEB. 1983 "FOUND ANCHOR POST ON EAST-WEST FENCE LINE, EXCAVATED AROUND POST AND FOUND NO EVIDENCE OF CORNER. LONG TIME RESIDENT OF PROPERTY TO NORTH HAS ALWAYS ACCEPTED POST AS BEING PROPERTY LINE WITH ADJOINING LAND OWNERS. ACCEPTED POST AS CORNER AND SET $\frac{1}{2}$ " BAR WITH CAP."
 $\frac{1}{2}$ " BAR AND CAP SET AT ANCHOR POST.
SET NAIL AND TAG E. SIDE 36" ELM NORTH 25.12'
SET NAIL AND TAG N. SIDE 12" ELM EAST 29.90'
SW CORNER OF HOUSE N30°W 85.00'

4. R. HELSEL, LS 18994, USED CORNER IN MAY 1992 (LIBER 6 OF SURVEYS, PAGE 1149) WITH SAME MONUMENT AND WITNESSES AS ITEM #3 AND RECORDED IT AT SAME TIME (LIBER 7 OF CORNERS, PAGE 319)

FILED

LAND CORNER RECORDATION CERTIFICATE
Filing Requirement of Act 74, Mich. P.A. 1970

DEC 1 10 03 AM '94

REGISTER OF DEEDS
David Johnson
 INGHAM COUNTY, MICH.

For corners in

INGHAM
 (County)

Located In:

Corner Code ≠**ONONDAGA TOWNSHIP**

- | | | | | |
|------------------------------------|---|-------------|-----------|-------------|
| 1. Public Land Survey | T | <u>1N</u> R | <u>2W</u> | <u>I-11</u> |
| | T | ___ | R | ___ |
| | T | ___ | R | ___ |
| | T | ___ | R | ___ |
| 2. Property Controlling in Section | S | ___ | T | R |
| | S | ___ | T | R |
| 3. Miscellaneous Property in Sec. | S | ___ | T | R |
| | S | ___ | T | R |
4. Lot No. _____, Recorded Plat _____
5. Private Claims _____

Register of Deeds Stamp & File Number

I, RONALD L. ENGER, in a field survey on SEPTEMBER 9, 1994, do hereby certify that under requirements of P.A. 74, Michigan P.A. of 1970, the corner points mentioned in lines 1 and 2 above were in conformance with regulations and rules therefore as required in the current manual of survey instructions of the United States Department of the Interior, Bureau of Land Management or by a decree of a Court of Law and/or that the corner points mentioned in lines 3, 4 and 5 above were in conformance with the rules of the Michigan Board of Land Surveyors or by a Decree of a Court of Law; established, re-established, monumented, re-monumented, recovered, found as expressed below:

NOTE: Not more than 4 corners, all in the same town and range, may be recorded on this certificate.

	A	B	C	D	E	F	G	H	I	J	K	L	M
2	6	5	4	3	2	1							
3													
4	7	8	9	10	11	12							
5													
6	18	17	16	15	14	13							
7													
8	19	20	21	22	23	24							
9													
10	30	29	28	27	26	25							
11													
12	31	32	33	34	35	36							
13													

A. Description of original monument and accessories and/or subsequent restoration:


1. POST SET IN ORIGINAL GOVERNMENT SURVEY BY HERVEY PARKE, DEPUTY SURVEYOR, ON DECEMBER 25, 1825 WITH THE FOLLOWING WITNESSES:

B. OAK 20 S31E .21 (13.9')
 HICKORY 20 N22E .15 (9.9')

2. A. JACKSON, CO. SURVEYOR, USED CORNER IN APRIL 1853 RECORDED IN VOL 2, PAGE 156 WITH SAME MONUMENT AND WITNESSES AS IN ITEM 1.

B. ~~CONTINUED ON BACK~~ Description of corner evidence found and/or method applied in restoring or reestablishing corner:

SEARCHED AT APPARENT LOCATION OF CORNER AND FOUND CONCRETE MONUMENT IN MON BOX ON CENTERLINE OLDS ROAD AND PROVED IT TO BE IN THE POSITION RECORDED BY R. LESTER BY THE HICKORY WITNESS IN THE SOUTHWEST QUADRANT. ACCEPTED MONUMENT AS PERPETUATION OF CORNER AND LEFT IT IN PLACE AND CAPPED IT WITH STANDARD PA 345 CAP.



C. Description of monument for corner and accessories established to perpetuate locating the position of the corner:

I-11 T1N R2W
 4" DIAMETER CONCRETE AND REBAR MONUMENT WITH CAP IMPRINTED "PA 345 PS 28409" IN MONUMENT BOX ON CENTERLINE OLDS ROAD
 NAIL & TAG LS 25832 IN NORTH SIDE 8" HICKORY, 132° NAZ, 37.06'
 TOP CENTER OF BEEHIVE CATCH BASIN, 250° NAZ, 50.90'
 NAIL & TAG LS 18998 IN NORTH SIDE 23" HICKORY, 256° NAZ, 79.61'
 20D GALV SPIKE & TAG PS 28409 IN SOUTH SIDE UTILITY POLE, 51° NAZ, 91.08'

Signed by Ronald L. Enger Date OCTOBER 31, 1994

Surveyor's Michigan License No. 28409

2756

FORM APPROVED BY MICHIGAN STATE BOARD OF LAND SURVEYORS, JAN. 28, 1971
 P.A. 345 INGHAM COUNTY
 PEER APPROVED 11/09/94 M

REVISED MAY 14, 1975
 REVISED JAN., 1983

I-11 T1N R2W
PART A CONTINUED

3. A.P. DRAKE, CO. SURVEYOR, USED CORNER IN A SURVEY IN MARCH 1880 (VOL 3, PAGE 167)
AND NOVEMBER 1881 (VOL 3, PAGE 183)
STONE AND CROCKERY
HICK 15 S70½E 112½ (74.25')

4. WM. BERRYMAN, COUNTY SURVEYOR, WITNESSED CORNER 1/27/32 IN HIS PRIVATE RECORDS
STONE AND CROCKERY
HICK 20" NE 22'
ELM 24" ESE 117'

5. INGHAM COUNTY ROAD COMMISSION -- GRID MAP
SAME MON AND WITNESSES AS ITEM 4.

6. R. LESTER, LS 18998, RECORDED CORNER (LIBER 4 OF CORNERS, PAGE 326) IN AUGUST 1978,
DURING THE INGHAM COUNTY SURVEY AND REMONUMENTATION PROJECT OF THE LATE 1970'S
AS A CONCRETE MONUMENT IN CONCRETE COLLAR SET IN PLACE OF A LONG POINTED STONE
AND CROCKERY FOUND BY EXCAVATION.

NAIL AND TAG #18998 E. SIDE 16" HICKORY, NNE, 21.31'
NAIL AND TAG #18998 E. SIDE 10" TWIN WALNUT, SOUTH, 30.73'
NAIL AND TAG #18998 E. SIDE 8" WILD CHERRY, SSE, 40.09'
NAIL AND TAG #18998 N. SIDE TRIPLE HICKORY, WSW, 79.46'

7. R. HELSEL, LS 18994, USED CORNER IN MAY 1992 (LIBER 6 OF SURVEYS, PAGE 1149)
CONCRETE MONUMENT
NAIL AND TAG N. SIDE 4" HICKORY SE 37.05'
NAIL AND TAG N. SIDE 16" HICKORY WSW 79.58'

LAND CORNER RECORDATION CERTIFICATE
Filing Requirement of Act 74, Mich. P.A. 1970

For corners in

INGHAM County)

Located In:

Corner Code ##

ONONDAGA TOWNSHIP

1. Public Land Survey

T 1N R 2W

G-10

T _____ R _____

T _____ R _____

T _____ R _____

2. Property Controlling
in Section

S _____ T _____ R _____

S _____ T _____ R _____

3. Miscellaneous
Property in Sec.

S _____ T _____ R _____

S _____ T _____ R _____

4. Lot No. _____, Recorded Plat _____

5. Private Claims _____

Register of Deeds Stamp & File Number

I, RONALD L. ENGER in a field survey on OCTOBER 3, 19 94, do hereby certify that under requirements of P.A. 74, Michigan P.A. of 1970, the corner points mentioned in lines 1 and 2 above were in conformance with regulations and rules therefore as required in the current manual of survey instructions of the United States Department of the Interior, Bureau of Land Management or by a decree of a Court of Law and/or that the corner points mentioned in lines 3, 4 and 5 above were in conformance with the rules of the Michigan Board of Land Surveyors or by a Decree of a Court of Law; established, re-established, monumented, re-monumented, recovered, found as expressed below:

NOTE: Not more than 4 corners, all in the same town and range, may be recorded on this certificate.

A. Description of original monument and accessories and/or subsequent restoration:

per CRG says Mar 20 1825 - WRONG

1. POST SET IN ORIGINAL GOVERNMENT SURVEY BY HERVEY PARKE, DEPUTY SURVEYOR, ON DECEMBER 27, 1825, WITH THE FOLLOWING WITNESSES:
CHERRY 14 S88°W 25(16.5')
POPLAR 6 N46°E 14(9.2')

CONTINUED ON BACK

B. Description of corner evidence found and/or method applied in restoring or reestablishing corner:

DUG HOLE ON CENTERLINE OF ABANDONED THOMPSON ROAD ON FENCE LINE WEST 25 FEET EAST OF 2 1/2" STEEL PIPE FENCE CORNER FOUNDATION 2 FEET LONG BY 8 INCH BY 8 INCH POINTED SANDSTONE ON END, SURROUNDED BY MANY SMALL PIECES OF SANDSTONE.

Although there is no record of sandstone monument being set I am certain that this monument is the corner as it is in the location the corner should occupy. It is this Surveyor's opinion that the corner should not have been re-established as a lost corner without first excavating. Accepted sandstone monument as perpetuation of corner and set standard 3/4" x 24" Smooth Steel Bar and PA 345 Cap on South Side of it

C. Description of monument for corner and accessories established to perpetuate locating the position of the corner:

G-10 T1N R2W *3/4" x 24" Smooth Steel Bar & PA 345 Cap on South Side of Sandstone monument*
SET STANDARD BAR & CAP ON SOUTH SIDE AND MADE THE FOLLOWING ACCESSORIES TO THE WITNESS MONUMENT:
NAIL AND TAG 28414 SE SIDE 30" OAK N40°E, 29.7 FEET
NAIL AND TAG 28414 N SIDE 8" CHERRY N87°E, 23.7 FEET
NAIL AND TAG 28414 N SIDE 32" OAK 135° NAZ, 32.2 FEET
1/2" REBAR AND CAP LS 18998 80° NAZ, 13.6
2 1/2" STEEL PIPE FENCE POST 270° NAZ, 23.4 FEET

	A	B	C	D	E	F	G	H	I	J	K	L	M
2	6		5		4		3		2		1		
3													
4	7		8		9		10		11		12		
5													
6	18		17		16		15		14		13		
7													
8	19		20		21		22		23		24		
9													
10	30		29		28		27		26		25		
11													
12	31		32		33		34		35		36		
13													

Signed by _____

Date NOVEMBER 28, 1994

Surveyor's Michigan License No. 28409

G-10 T1N R2W
PART A CONTINUED

2. A. JACKSON, COUNTY SURVEYOR USED CORNER IN A SURVEY ON MAY 9, 1839, RECORDED IN VOL. 1, PAGE 16, WITH SAME MONUMENT AND WITNESSES AS ITEM 1.
No mention of the same
3. R. LESTER, LS 18998, RECORDED CORNER IN LIBER 6 OF CORNERS, PAGE 168 IN JUNE, 1981, AS A 1/2" BAR AND CAP #18998 SET HALF WAY AND ON LINE BETWEEN SECTION CORNERS DURING PREVIOUS INGHAM COUNTY REMONUMENTATION IN DITCH BANK BY OLD ABANDONED ROAD.
NAIL AND TAG #18998, SE SIDE 30", OAK N10°E 18.45'
NAIL AND TAG #18998, NORTH SIDE 8", CHERRY EAST 10.34'
NAIL AND TAG #18998, EAST SIDE 30", OAK S30°E 26.07'
NAIL AND TAG #18998, NORTH SIDE 24", MAPLE S60°W 50.78"

4. R. HELSEL, LS 18994, USED CORNER IN A SURVEY IN NOVEMBER, 1992, (LIBER 6, PAGE 1204) WITH SAME MONUMENT AND WITNESS AS ITEM 3.