

LAND CORNER RECORDATION CERTIFICATE
Filing Requirement of Act 74, Mich. P.A. 1970

For corners in

INGHAM
(County)
ONONDAGA TOWNSHIP

Located In:

Corner Code #

1. Public Land Survey T 1N R 2W A 11
T R
T R
T R
2. Property Controlling S T R
in Section S T R
3. Miscellaneous S T R
Property in Sec. S T R
4. Lot No. , Recorded Plat
5. Private Claims

2005-060138 Pages: 1 B:12 P:159
LAND CORNERS Receipt #3123
Wed Nov 09 08:27:54 EST 2005
Paula Johnson, Ingham County, Michigan



Register of Deeds Stamp & File Number

I, DAVID L. CLIFFORD, in a field survey on APRIL 14, 2005 do hereby state that under requirements of P.A. 74, Michigan P.A. of 1970, the corner points mentioned in lines 1 and 2 above were in conformance with regulations and rules therefore as required in the current manual of survey instructions of the United States Department of the Interior, Bureau of Land Management or by a decree of a Court of Law and /or that the corner points mentioned in lines 3, 4 and 5 above were in conformance with the rules of the Michigan Board of Land Surveyors or by a Decree of a Court of Law; established, re-established, monumented, recovered, found as expressed below:

NOTE: Not more than 2 corners, all in the same town and range, may be recorded on this certificate.

A. Description of original monument and accessories and/or subsequent restoration:

1. JOSEPH WAMPLER, DEPUTY SURVEYOR, SET POST IN ORIGINAL GOVERNMENT SURVEY DECEMBER 31, 1825: " 82.48 INTERSECTED THE WEST BOUNDARY 27 LKS (17.82') SET OF THE CORNER AND SET A POST CORNER TO SECTIONS 30 & 31 FROM WHICH: W.O. 24, S42 1/2E, 128 LKS; W.O. 10, N48E, 88 LKS

2. WILLIAM BARRYMAN, COUNTY SURVEYOR, MENTIONS CORNER IN HIS PRIVATE NOTES ON FEBRUARY 22, 1935 AS LARGE RED SANDSTONE: R OAK 40, EAST, 73.4'; HICKORY 20, SE, 96.9'; SUG MAPLE 20, SELY, 71.7'; HICKORY 18, SW, 48.5'; WALNUT 9, NNE, 93.8'

3. INGHAM COUNTY ROAD COMMISSION NOTES MENTION CORNER WITH SAME WITNESSES AS #2 ABOVE.

4. LAVERN HENDRYX, RLS 3276, RECORDED CORNER UNDER ACT 74 IN LIBER 3 PAGE 439 ON SEPTEMBER 11, 1975: FOUND LARGE RED SANDSTONE FROM OLD WITNESSES; SET#5 IRON IN LARGE RED SANDSTONE; 14" HICKORY, SSW, 102.35'; 10" HICKORY, SE, 55.65'; 18" WALNUT, NNE, 94.15'; 18" OAK, NE, 60.0'. ALSO USED CORNER IN A SURVEY RECORDED IN LIBER 2 PAGE 198 ON NOVEMBER 22, 1974 WITH NO MENTION OF WITNESSES.

5. M. MAHIEU, PS 28414, RECORDED M-11, T1N, R3W, UNDER PA 345 IN LIBER 4 PAGE 87 EATON COUNTY RECORDS IN NOV. 1999 AS A 3/4" BAR WITH PA 345 CAP IN A MONUMENT BOX, 17.96 FEET NORTH OF A FOUND 1/2" BAR & CAP IN A MONUMENT BOX AT A-10, T1N, R2W.

B. Description of corner evidence found and/or method applied in restoring or reestablishing corner:

FIELD INVESTIGATION AT APPARENT LOCATION OF CORNER REVEALED A 1/2" BAR & CAP IN MONUMENT BOX 17.99 FEET SOUTH OF M-11 T1N R3W. DUG IN BOX AND FOUND BAR WAS EMBEDDED IN RED SANDSTONE. ACCEPTED FOUND MONUMENTATION AS PERPETUATION OF CORNER AND SET 3/4" X 24" STEEL BAR & 2 1/4" ALUMINUM CAP 0.61' WEST ON STANDARD LINE. MOVED MONUMENT BOX TO TRUE CORNER POSITION.

C. Description of monument for corner and accessories established to perpetuate locating the position of the corner:

A 11 T1NR2W 3/4"X24" STEEL BAR & 2 1/4" ALUMINUM CAP STAMPED INGHAM CO PA345 PS 25837
NAIL & TAG 25837 NORTH SIDE 40" OAK N87°E 32.14'
WEST POINT 5' BOULDER S88°E 43.13'
NAIL & TAG 25837 NORTH SIDE UTILITY POLE S70°E 72.78'
NAIL & TAG 25837 WEST ROOT 19" HICKORY S40°E 55.38'
NAIL & TAG 25837 EAST ROOT 15" HICKORY S12°W 126.07'
1/2" BAR & CAP (AMENDED CORNER) EAST 0.61'
3/4" BAR & 2 1/4" ALUMINUM CAP IN A MONUMENT BOX (M-11 T1N R3W) NORTH 17.99

Signed by David L. Clifford
Surveyor's Michigan License No. 25837

Date APRIL 18, 2005



FORM APPROVED BY MICHIGAN STATE BOARD OF PROFESSIONAL SURVEYORS, JAN. 28, 1971
REVISED MAY 14, 1976
REVISED JAN. 1983
REVISED OCT. 1995

P.A. 345 INGHAM COUNTY
PEER APPROVED 4/19/2005 M

LAND CORNER RECORDATION CERTIFICATE
Filing Requirement of Act 74, Mich. P.A. 1970

For corners in

INGHAM
(County)
ONONDAGA TOWNSHIP

Located In:

Corner Code #

1. Public Land Survey

T 1N R 2W

A 12

2. Property Controlling
in Section

S

T R

3. Miscellaneous
Property in Sec.

S

T R

S

T R

Paula Johnson-
INGHAM COUNTY
REGISTER OF DEEDS
OFFICIAL SEAL



L-12 P-17

CRNR 14.00

2005-030010



2005-030010

Page: 1 of 1

06/09/2005 08:17P

Register of Deeds Stamp & File Number

4. Lot No. , Recorded Plat

5. Private Claims

I, DAVID L. CLIFFORD, in a field survey on APRIL 14, 2005 do hereby state that under requirements of P.A. 74, Michigan P.A. of 1970, the corner points mentioned in lines 1 and 2 above were in conformance with regulations and rules therefore as required in the current manual of survey instructions of the United States Department of the Interior, Bureau of Land Management or by a decree of a Court of Law and /or that the corner points mentioned in lines 3, 4 and 5 above were in conformance with the rules of the Michigan Board of Land Surveyors or by a Decree of a Court of Law; established, re-established, monumented, recovered, found as expressed below:

NOTE: Not more than 2 corners, all in the same town and range, may be recorded on this certificate.

	A	B	C	D	E	F	G	H	I	J	K	L	M
1													
2	6		5		4		3		2		1		
3													
4	7		8		9		10		11		12		
5													
6	18		17		16		15		14		13		
7													
8	19		20		21		22		23		24		
9													
10	30		29		28		27		26		25		
11													
12	31		32		33		34		35		36		
13													

A. Description of original monument and accessories and/or subsequent restoration:

1. MONUMENT NOT SET IN ORIGINAL GOVERNMENT SURVEY.

2. A. JACKSON, COUNTY SURVEYOR, APPEARS TO HAVE SET CORNER IN A SURVEY RECORDED IN VOLUME 2 PAGE 299 IN SEPTEMBER 1856 WITH NO MENTION OF MONUMENT OR WITNESSES.

3. LAVERNE HENDRYX, RLS 3276, RECORDED CORNER IN LIBER 3 PAGE 439 IN SEP. 1975 AS A #4 IRON: 10" RED OAK, EAST 15.6'; 8" HICKORY, NE 26.4'; 20" BUTTERNUT, SSW 88.11'.

4. M. MAHIEU, PS 28414, RECORDED M-12, T1N, R3W, UNDER PA 345 IN LIBER 4 PAGE 286 EATON COUNTY RECORDS IN NOV. 2001 AS A 3/4" BAR WITH PA 345 CAP 12.25 FEET NORTH OF A FOUND 1/2" REBAR AT A-12, ONONDAGA TWP., INGHAM COUNTY.

B. Description of corner evidence found and/or method applied in restoring or reestablishing corner:

FIELD INVESTIGATION AT APPARENT LOCATION OF CORNER REVEALED A 1/2" BAR 1.5' WEST OF CENTERLINE WAVERLY ROAD, ON FENCELINE TO EAST AND 12.25' SOUTH OF 3/4" BAR & ALUMINUM CAP AT M-12 T1N R3W. EXCAVATED 3' DIAMETER HOLE 3' DEEP AND FOUND NO FURTHER INDICATION OF POSITION OF CORNER. ACCEPTED FOUND MONUMENTATION AS PERPETUATION OF CORNER AND SET STANDARD BAR & CAP 0.30 WEST ON STANDARD LINE. MEASURED SOUTH 2640.28 FEET TO A-13 AND NORTH 2646.58 FEET TO A-11.

C. Description of monument for corner and accessories established to perpetuate locating the position of the corner:

A-12 T1N R2W

3/4" X 24" BAR & 2 1/4" ALUMINUM CAP STAMPED INGHAM CO PA 345 PS 25837

NAIL & TAG #28414 IN WEST SIDE 18" OAK

N20°E

108.85'

NAIL & TAG #28414 IN WEST SIDE 8" HICKORY

N35°E

40.86'

NAIL & TAG #25837 IN NW SIDE 14" HICKORY

S60°E

26.40'

NAIL & TAG #25837 IN SOUTH SIDE 16" OAK

S85°E

18.32'

3/4" BAR & 2 1/4" ALUMINUM CAP(M-12 T1N, R3W)

NORTH

12.25'

Signed by

David L. Clifford

Date APRIL 18, 2005

Surveyor's Michigan License No. 25837



FORM APPROVED BY MICHIGAN STATE BOARD OF PROFESSIONAL SURVEYORS, JAN. 28, 1971
REVISED MAY 14, 1975
REVISED JAN. 1983
REVISED OCT., 1995

P.A. 345 INGHAM COUNTY
PEER APPROVED 4/19/2005 M

LAND CORNER RECORDATION CERTIFICATE
Filing Requirement of Act 74, Mich. P.A. 1970

For corners in

INGHAM
(County)
ONONDAGA TOWNSHIP

Located In:

Corner Code #

1. Public Land Survey

T 1N R 2W B 11

T R

T R

T R

T R

T R

T R

T R

2. Property Controlling
in Section

S

S

3. Miscellaneous
Property in Sec.

S

S

4. Lot No. , Recorded Plat

5. Private Claims

B:12 P:188

12/6/05

12:42 PM

Pages: 1

2005-065049 LAND CORNER Receipt #3848

Paula Johnson, Ingham County, Michigan



Register of Deeds Stamp & File Number

I, DAVID L. CLIFFORD, in a field survey on OCTOBER 13, 2005 do hereby state that under requirements of P.A. 74, Michigan P.A. of 1970, the corner points mentioned in lines 1 and 2 above were in conformance with regulations and rules therefore as required in the current manual of survey instructions of the United States Department of the Interior, Bureau of Land Management or by a decree of a Court of Law and /or that the corner points mentioned in lines 3, 4 and 5 above were in conformance with the rules of the Michigan Board of Land Surveyors or by a Decree of a Court of Law; established, re-established, monumented, recovered, found as expressed below:

NOTE: Not more than 2 corners, all in the same town and range, may be recorded on this certificate.

A. Description of original monument and accessories and/or subsequent restoration:

1. HERVEY PARKE, DEPUTY SURVEYOR, SET POST IN ORIGINAL GOVERNMENT SURVEY IN FEBRUARY, 1825: TAMARACK 12, N50E, 117 LKS; TAMARACK 20, S36W, 108 LKS. MEASURED EAST 2640'; MEASURED WEST 2803.68'

2. A. JACKSON, COUNTY SURVEYOR, USED CORNER IN A SURVEY RECORDED IN VOLUME 1 PAGE 21 OF COUNTY SURVEYOR'S NOTES ON APRIL 8, 1840 AND IN VOLUME 2 PAGE 299 OF COUNTY SURVEYOR'S NOTES WITH NO MENTION OF MONUMENT OR WITNESSES

3. MIKE GROAT, PS 39079, USED CORNER IN AN UNRECORDED ACT 132 SURVEY IN MARCH 2001 AS A SET 5/8" BAR & CAP AT PROPORTION DISTANCE: 24" MAPLE, N70°E, 24.57'; 36" MAPLE, N10°W, 57.63'; 8" MAPLE, S40°W, 31.73'; 10" MAPLE, S10°E, 8.00. SURVEY SHOWS A DISTANCE WEST OF 2814.83' TO A-11 AND 2650.51' TO C-11.

	A	B	C	D	E	F	G	H	I	J	K	L	M
1													
2		6		5		4		3		2		1	
3													
4		7		8		9		10		11		12	
5													
6		18		17		16		15		14		13	
7													
8		19		20		21		22		23		24	
9													
10		30		29		28		27		26		25	
11													
12		31		32		33		34		35		36	
13													

B. Description of corner evidence found and/or method applied in restoring or reestablishing corner:


FIELD INVESTIGATION AT APPARENT LOCATION OF CORNER REVEALED A 5/8"X24" BAR & CAP "MAG 39079" AT EAST-WEST-SOUTH FENCE INTERSECTION. MEASURED EAST 2649.94' TO C-11. MEASURED WEST 2815.68' TO A-11. THIS IS WITHIN 1' OF A GLO PRORATION AND CORNER IS 0.7' NORTH OF A STRAIGHT LINE BETWEEN A-11 AND C-11. ACCEPTED FOUND MONUMENTATION AS PERPETUATION OF CORNER AND REPLACED IT WITH STANDARD BAR & CAP.

C. Description of monument for corner and accessories established to perpetuate locating the position of the corner:

3/4"X24" STEEL BAR WITH 2" ALUMINUM CAP STAMPED PA 345 INGHAM COUNTY 25837
NAIL & TAG 25837 WEST SIDE QUINTUPLE MAPLE N11°W 58.38'
NAIL & TAG 25837 SOUTH SIDE 17" MAPLE N70°E 24.86'
NAIL & TAG 25837 SOUTH SIDE 18" MAPLE N77°E 33.15'
NAIL & TAG 25837 EAST SIDE 17" MAPLE N55°W 63.60'

Signed by David L. Clifford
Surveyor's Michigan License No. 25837

Date NOVEMBER 22, 2005



P.A. 345 INGHAM COUNTY
PEER APPROVED 10/10/2005 me

LAND CORNER RECORDATION CERTIFICATE
Filing Requirement of Act 74, Mich. P.A. 1970

For corners in

INGHAM
(County)
ONONDAGA TOWNSHIP

Located In: Corner Code #

1. Public Land Survey

T 1N R 2W

A 13

2. Property Controlling
in Section

S T R

3. Miscellaneous
Property in Sec.

S T R

S T R

Paula Johnson-
INGHAM COUNTY
REGISTER OF DEEDS
OFFICIAL SEAL



L-12 P-25

CRNR 17.00

2005-030017



2005-030017

Page: 1 of 2

06/09/2005 08:17p

Register of Deeds Stamp & File Number

4. Lot No. , Recorded Plat

5. Private Claims

I, DAVID L. CLIFFORD, in a field survey on APRIL 14, 2005 do hereby state that under requirements of P.A. 74, Michigan P.A. of 1970, the corner points mentioned in lines 1 and 2 above were in conformance with regulations and rules therefore as required in the current manual of survey instructions of the United States Department of the Interior, Bureau of Land Management or by a decree of a Court of Law and /or that the corner points mentioned in lines 3, 4 and 5 above were in conformance with the rules of the Michigan Board of Land Surveyors or by a Decree of a Court of Law; established, re-established, monumented, recovered, found as expressed below:

NOTE: Not more than 2 corners, all in the same town and range, may be recorded on this certificate.

A	B	C	D	E	F	G	H	I	J	K	L	M
1												
2	6		5		4		3		2		1	
3												
4	7		8		9		10		11		12	
5												
6	18		17		16		15		14		13	
7												
8	19		20		21		22		23		24	
9												
10	30		29		28		27		26		25	
11												
12	31		32		33		34		35		36	
13												

A. Description of original monument and accessories and/or subsequent restoration:

1. POST SET IN ORIGINAL GOVERNMENT SURVEY BY JOSEPH WAMPLER, DEPUTY SURVEYOR IN JANUARY 1824: ASH 5 N76½W 3; HICK. 8 N52E 2

2. ON MAY 19, 1886, J HOLCROFT REPORTED "FOUND BRICK FOR CORNER (HAD BEEN KEPT UP) AND REMAINS OF 1ST WITNESS, FENCES AGREEING: W. OAK 13 S89½W 85-3/4; ELM 20 N40-3/4E 43½

3. E.J. MCCOMBS, RLS 10696, CONSUMERS POWER COMPANY SURVEYOR, USED CORNER IN A SURVEY IN APRIL 1967 AS A FOUND FENCE CORNER WITH NO MENTION OF WITNESSES.

4. R. LESTER, RLS 18998, RECORDED CORNER IN LIBER 7, PAGE 125 INGHAM COUNTY RECORDS AS A SET ½" BAR & CAP AT A RAILROAD TIE FENCE POST: SET NAIL & TAG ON WEST SIDE 24" ASH, 358°AZ; FOUND NAIL & TAG # 18998 ON NORTH SIDE UTILITY POLE, 264° AZ, 25.9'; NORTH EAST CORNER HOUSE FOUNDATION, 245° AZ, 85.9'; SET NAIL & TAG ON NORTH SIDE 10" MAPLE, 270° AZ, 63.4'; NORTHWEST CORNER LARGE BOULDER AT BOTTOM, 165°AZ, 3.5'; FOUND NAIL & TAG 18998 ON NORTH SIDE GATE POST, 92° AZ, 22.3'.

CONTINUED ON BACK

B. Description of corner evidence found and/or method applied in restoring or reestablishing corner:

FIELD INVESTIGATION AT APPARENT LOCATION OF CORNER REVEALED A ½" BAR AT LOCATION OF CORNER WITH JACKSON COUNTY CONCRETE MONUMENT LAYING NEXT TO IT. FENCE CORNER HAS BEEN BULLDOZED AND MONUMENT WAS TAKEN OUT AT THAT TIME. CHECKED WITNESSES FROM MAHIEU'S LCRC FROM EATON COUNTY AND MY LCRC FROM JACKSON COUNTY AND ALL REMAINING WITNESSES ACCEPT FOR FENCE POST TO THE EAST (WHICH IS LEANING EAST) VERIFY FOUND ½" BAR AS LOCATION OF CORNER. RESET JACKSON COUNTY MONUMENT AT POSITION OF BAR. MEASURED NORTH 2640.28 FEET TO A-12. MEASURED SOUTH 2406.55 FEET M-2, T1S, R3W AND WEST 2648.06 FEET TO L-13, T1N, R3W IN AN ENGER SURVEYING JOB IN JULY 1999. R. LESTER MEASURED WEST 2647.8 FEET TO L-13, T1N, R3W AND EAST 2811.6 FEET TO B-13, T1N, R2W DURING THE INGHAM COUNTY REMONUMENTATION PROGRAM OF THE LATE 1970'S.

C. Description of monument for corner and accessories established to perpetuate locating the position of the corner:

A-13 T1N R2W

4" X 36" CONCRETE MONUMENT WITH ½" X 36" REBAR AND JACKSON CO. ALUMINUM CAP STAMPED LS 25837

NAIL & TAG #28414 IN EAST SIDE 30" ASH

N02°W

14.30'

NAIL & TAG #25837 IN NORTH SIDE UTILITY POLE

S84°W

25.66'

NAIL & TAG #18998 IN NORTH SIDE 14" MAPLE

WEST

63.45'

NAIL & TAG #18998 IN NORTH SIDE GATE POST

S88°E

22.50'

NE CORNER HOUSE FOUNDATION

S65°W


85.90'

Signed by

David L. Clifford

Date APRIL 18, 2005

Surveyor's Michigan License No. 25837



P.A. 345 INGHAM COUNTY
PEER APPROVED 4/19/2005

A-13 T1N R2W CONTINUED FROM FRONT

5. D. ERICKSON USED CORNER IN AN ACT 132 SURVEY IN JAN. 1996 AS A FOUND 1/2" CAPPED IRON # 18998: N2°W, 14.3', NAIL & TAG IN 24" ASH; S84°W, 25.9', NAIL & TAG #18998 N. SIDE P. POLE; S65°W, 85.9', NE COR HSE FDN; WEST, 63.4', NAIL & TAG N. SIDE 10" MAPLE; S15°E, 3.5', NW COR. LARGE BOULDER AT BOTTOM; S88°E, 22.3', NAIL & TAG #18998, NORTH SIDE GATE POST.

6. D. CLIFFORD, RLS 25837, RECORDED CORNER UNDER ACT 345 IN LIBER 1618 PAGE 23, JACKSON COUNTY RECORDS, IN NOV. 1999. HIS CERTIFICATE READS: " SEARCHED AT APPARENT LOCATION OF CORNER AND FOUND 3/4" REBAR IN NORTH EDGE OF OLD ANCHOR POST HOLE MATCHING LESTER AND ERICKSON WITNESSES. EXCAVATED 4' DIAMETER HOLE 4' DEEP AND FOUND BROKEN BRICK AND STONES UNDER BAR. DID NOT FIND FIRECLAY. BELIEVE THAT FIRECLAY WAS REMOVED DURING FENCE CORNER CONSTRUCTION. BAR IS ON THE BASELINE AS DETERMINED BY HISTORICAL CORNERS TO EAST AND WEST AND IS WITHIN 0.5' OF A STRAIGHT LINE AS DETERMINED BY HISTORICAL CORNERS AT M-2 AND M-3, T1S, R3W. ACCEPTED BAR AS PERPETUATION OF CORNER AND REPLACED WITH STANDARD CONCRETE MONUMENT AND ALUMINUM CAP."

4" X 36" CONCRETE MONUMENT WITH 1/2" X 36" REBAR AND JACKSON CO. ALUMINUM CAP STAMPED LS 25837

NAIL & TAG #28409 IN EAST SIDE 30" ASH, N02°W, 14.30'

NAIL & TAG #18998 IN NORTH SIDE POWER POLE, S84°W, 25.95'

NAIL & TAG "DEE 29245" IN NORTH SIDE 14" MAPLE, WEST, 63.45'

NAIL & TAG #18998 IN NORTH SIDE GATE POST, S88°E, 22.31'

NE CORNER HOUSE FOUNDATION, S65°W, 85.90'

SURVEY MARKER SIGN POST, EAST, 4'

7. M. MAHIEU, PS 28414, RECORDED CORNER UNDER PA 345 IN LIBER 4 PAGE 284 EATON COUNTY RECORDS IN NOV. 2001. HIS CERTIFICATE READS " FOUND STANDARD JACKSON COUNTY REMONUMENTATION MONUMENT WITH ALL WITNESSES SET BY CLIFFORD EXCEPT SURVEY MARKER SIGN AND TAG IN 30" ASH. RESET NAIL; & TAG #28414 IN 30" ASH AT 14.30'. ACCEPTED POSITION OF CORNER BASED ON PREVIOUS WORK.

4" X 36" CONCRETE MONUMENT WITH 1/2" X 36" REBAR AND JACKSON CO. ALUMINUM CAP STAMPED LS 25837


NAIL & TAG #28414 IN EAST SIDE 30" ASH, N02°W, 14.30'

NAIL & TAG #18998 IN NORTH SIDE POWER POLE, S84°W, 25.95'

NAIL & TAG "DEE 29245" IN NORTH SIDE 14" MAPLE, WEST, 63.45'

NAIL & TAG #18998 IN NORTH SIDE GATE POST, S88°E, 22.31'

NE CORNER HOUSE FOUNDATION, S65°W, 85.90'



2005-030017

Page: 2 of 2

06/09/2005 08:17P

For corners in

Corner Code #

1. Public Land Survey

T 1N R 2W

B 12

2. Property Controlling in Section

§

T	R
T	R
T	R

3. Miscellaneous Property in Sec.

§ 5

T	R
T	R

4. Lot No. _____, Recorded Plat _____

5. Private Claims

B: 12 P: 191

12/6/05

12:42 PM

Pages: 1

2005-065052 LAND CO4NE4S Receipt #3848
Paula Johnson, Ingham County, Michigan

**Register of Deeds Stamp & File Number**

NOTE: Not more than 2 corners, all in the same town and range, may be recorded on this certificate.

[illegible]

A. Description of original monument and accessories and/or subsequent restoration:

1. CORNER NOT SET IN ORIGINAL GOVERNMENT SURVEY

2. A. JACKSON, COUNTY SURVEYOR, SET CORNER IN A SURVEY RECORDED IN VOLUME 2 PAGE 299 COUNTY SURVEYOR'S NOTES ON SEPTEMBER 25, 1856: "IN MARSH, NO BEARING TREES". JACKSON MEASURED 2642' EAST TO C-12, 1321' EAST TO 1/8 CORNER, 2646' SOUTH TO B-13 AND 1323' SOUTH TO 1/8 CORNER

B. Description of corner evidence found and/or method applied in restoring or reestablishing corner:

FIELD INVESTIGATION AT APPARENT LOCATION OF CORNER REVEALED AN ANCHOR POST ON FENCE LINE TO EAST AND SOUTH 10' SOUTH OF AN OPEN DRAIN WHICH COMES FROM THE SOUTHWEST AND BENDS AT THIS POINT AND RUNS EAST. TRAVERSE OF SECTION REVEALED THAT ANCHOR POST WAS 2.4' WEST AND 7.8' SOUTH OF STRAIGHT LINE INTERSECTION BETWEEN THE 1/4 CORNERS. TIED GOOD OCCUPATION AT 1/8 LINE FENCE CORNERS EAST AND WEST AND BOTH FALL ON STRAIGHT LINE BETWEEN EAST AND WEST 1/4 CORNERS. ACCEPTED CENTERLINE OF DRAIN (ON STRAIGHT LINE BETWEEN 1/4 CORNERS) AND FENCE INTERSECTION AS PERPETUATION OF CORNER AND SET STANDARD BAR & CAP AS A WITNESS MONUMENT ON 1/4 LINE FROM SOUTH AT BASE OF ANCHOR POST 7.76' SOUTH OF CORNER POSITION. CONVERSATION WITH LAND OWNER (JOHN GIFFORD) REVEALED THAT HE HAD ATTEMPTED TO PUT DRAIN ON HIS PROPERTY LINE IN CONJUNCTION WITH ADJOINING PROPERTY OWNER TO THE SOUTH. (HE LATER BOUGHT PROPERTY TO SOUTH MAKING LOCATION OF DRAIN A MOOT POINT.) CORNER IS ON EAST-WEST 1/4 LINE AND 2.4' WEST OF STRAIGHT BETWEEN NORTH & SOUTH 1/4 LINES. FROM ACTUAL CORNER POSITION MEASURED WEST 2815.95' TO A-12. MEASURED WEST 1325.9' TO FENCE CORNER AT WEST 1/8 CORNER. MEASURED EAST 2650.9' TO C-12. MEASURED EAST 1325.5' TO FENCE CORNER AT EAST 1/8 CORNER. MEASURED NORTH 2648.2' TO B-11. MEASURED SOUTH 2639.52' TO B-13. LEFT STANDARD BAR & PA 345 CAP AT ANCHOR POST AS WITNESS MONUMENT 7.76' SOUTH OF ACTUAL CORNER.

C. Description of monument for corner and accessories established to perpetuate locating the position of the corner:

3/4" X 24" STEEL BAR AND PA 345 ALUMINUM CAP STAMPED INGHAM COUNTY 25837 AT WITNESS MONUMENT 7.76 FEET SOUTH
OF CORNER ON 1/4 LINE AT ANCHOR POST

NAIL & TAG 25837 SOUTH SIDE 12" ASH

N82°E

28.83'

NAIL & TAG 25837 EAST SIDE 19" ASH

S12°E

16.48'

NAIL & TAG 25837 EAST SIDE 40" MAPLE

S04°W

6 02'

NAIL & TAG 25837 SOUTH SIDE 10" ASH

N69°W

35.90'

Signed by David L. Clifford

Date NOVEMBER 22, 2005

Surveyor's Michigan License No. 25837

P.A. 345 INGHAM COUNTY
PEER APPROVED: 10/18/2005 *lu*

LAND CORNER RECORDATION CERTIFICATE
Filing Requirement of Act 74, Mich. P.A. 1970

For corners in

INGHAM
(County)
ONONDAGA TOWNSHIP

Located In:

Corner Code #

1. Public Land Survey

T 1N R 2W

B 13

T R

T R

T R

T R

T R

T R

T R

2. Property Controlling
in Section

S

T R

S

T R

3. Miscellaneous
Property in Sec.

S

T R

S

T R

4. Lot No. , Recorded Plat

5. Private Claims

B:12 P:189

12/6/05

12:42 PM

Pages: 1

2005-065050 LAND CORNER receipt #3848
Paula Johnson, Ingham County, Michigan



Register of Deeds Stamp & File Number

I, DAVID L. CLIFFORD, in a field survey on OCTOBER 13, 2005 do hereby state that under requirements of P.A. 74, Michigan P.A. of 1970, the corner points mentioned in lines 1 and 2 above were in conformance with regulations and rules therefore as required in the current manual of survey instructions of the United States Department of the Interior, Bureau of Land Management or by a decree of a Court of Law and /or that the corner points mentioned in lines 3, 4 and 5 above were in conformance with the rules of the Michigan Board of Land Surveyors or by a Decree of a Court of Law; established, re-established, monumented, recovered, found as expressed below:

NOTE: Not more than 2 corners, all in the same town and range, may be recorded on this certificate.

A. Description of original monument and accessories and/or subsequent restoration:

1. JOSEPH WAMPLER, DEPUTY SURVEYOR, SET POST IN ORIGINAL GOVERNMENT SURVEY IN JANUARY, 1824: SET 1/4 SEC POST FW A W OAK 7, N60W, 112 LKS; B OAK 9, N5E, 262 LKS

2. A. JACKSON, COUNTY SURVEYOR, USED CORNER IN A SURVEY RECORDED IN VOLUME 2 PAGE 299 OF COUNTY SURVEYOR'S NOTES WITH NO MENTION OF WITNESSES

3. RONNIE LESTER, RLS 18998, RECORDED CORNER UNDER ACT 74 IN LIBER 7 PAGE 126 ON MAY 31, 1989: "FIELD INVESTIGATION AT THIS LOCATION BY INGHAM COUNTY SURVEY AND REMONUMENTATION CREWS IN 1980 REVEALED A CLAY TILE AT B-1, TOMPKINS TOWNSHIP, 149 FEET WEST OF OLD FENCE LINE INTERSECTION TO NORTH. NO MONUMENTATION FOUND AT B-13. SET 1/2" BAR AND CAP USING GLO FALLING RECORDED AT C-13 AS A DISTANCE FROM B-1 TOMPKINS AND SET ON STANDARD TOWNSHIP LINE. USED GLO FALLING AT C-13 AS EXCESS DISTANCE TO WEST PROHIBITED PRORATION USING ORIGINAL GLO DISTANCES AS APPARENT BLUNDER WAS MADE IN EITHER RECORDING OR MEASURING THE ORIGINAL SURVEY"; FOUND BAR AND CAP AS SET IN FEBRUARY OF 1981. CORNER FALLS 1.4' EAST OF CAR FRAME FENCE CORNER POST AND IN EAST-WEST FENCE LINE. MEASURED EAST 2649.5' AND WEST 2811.6'. CLAY CYLINDER WEST 149.1'; SET NAIL & TAG EAST SIDE 15" RED OAK, 345°AZ, 24.3'; SET NAIL & TAG EAST SIDE 12" ELM, 345°AZ, 7.0'; SET NAIL & TAG WEST SIDE 8" CHERRY, 16°AZ, 9.5'; SET NAIL & TAG SOUTH SIDE 15" CHERRY, 265°AZ, 45.0'; FOUND NAIL & TAG SOUTH SIDE 14" OAK, WEST, 71.2

4. DAVID L. CLIFFORD, PS 25837, RECORDED B-1, T1S, R2W UNDER PA345 IN NOVEMBER 1999 IN LIBER 1618 PAGE 23 JACKSON COUNTY RECORDS WITH A WITNESS TO A 1/2" BAR & CAP AT B-13, T1N, R2W, EAST, 149.16'.

B. Description of corner evidence found and/or method applied in restoring or reestablishing corner:

FIELD INVESTIGATION AT APPARENT LOCATION OF CORNER REVEALED A 1/2" BAR & CAP IN EAST-WEST FENCE LINE ON OLD FENCE & STONE ROW TO NORTH 1.1' EAST OF CAR FRAME FENCE POST. ACCEPTED FOUND MONUMENTATION AS PERPETUATION OF CORNER BASED ON OLD REMON TRAVERSE AND LESTER REASONING OF 1979. CAPPED IRON WITH PA 345 ALUMINUM CAP (COULD NOT REMOVE EXISTING IRON BECAUSE OF STONES AND COULD NOT SET STANDARD IRON BECAUSE OF STONES). MEASURED EAST 2649.56' TO C-13. MEASURED WEST 2811.72' TO A-13.

C. Description of monument for corner and accessories established to perpetuate locating the position of the corner:

1/2" BAR & ALUMINUM CAP STAMPED PA 345 INGHAM COUNTY PS 25837

NAIL & TAG 25837 WEST SIDE 8" MULTI CHERRY

NAIL & TAG 25837 EAST SIDE 17" OAK

NAIL & TAG 25837 WEST SIDE 7" OAK

NAIL & TAG 25837 NORTH SIDE 15" CHERRY

JACKSON COUNTY REMONUMENTATION PIPE & CAP


N5°E 10.52'
N15°W 24.22'
N22°W 34.96'
N80°W 28.00'
WEST 149.16'

Signed by David L. Clifford

Date NOVEMBER 22, 2005

Surveyor's Michigan License No. 25837

P.A. 345 INGHAM COUNTY
PEER APPROVED 10/18/2005 M



LAND CORNER RECORDATION CERTIFICATE
Filing Requirement of Act 74, Mich. P.A. 1970

For corners in

INGHAM
(County)
ONONDAGA TOWNSHIP

Located In:

Corner Code #

1. Public Land Survey

T 1N R 2W

C 11

Paula Johnson-
INGHAM COUNTY
REGISTER OF DEEDS
OFFICIAL SEAL



L-12 P-22

CRNR 14.00

2005-030015

2. Property Controlling
in Section

S

T R

3. Miscellaneous
Property in Sec.

S

T R

4. Lot No. , Recorded Plat

S

T R

5. Private Claims



2005-030015

Page: 1 of 1

05/09/2005 08:17P

Register of Deeds Stamp & File Number

I, DAVID L. CLIFFORD, in a field survey on APRIL 14, 2005 do hereby state that under requirements of P.A. 74, Michigan P.A. of 1970, the corner points mentioned in lines 1 and 2 above were in conformance with regulations and rules therefore as required in the current manual of survey instructions of the United States Department of the Interior, Bureau of Land Management or by a decree of a Court of Law and/or that the corner points mentioned in lines 3, 4 and 5 above were in conformance with the rules of the Michigan Board of Land Surveyors or by a Decree of a Court of Law; established, re-established, monumented, recovered, found as expressed below:

NOTE: Not more than 2 corners, all in the same town and range, may be recorded on this certificate.

A. Description of original monument and accessories and/or subsequent restoration:

- JOSEPH WAMPLER, DEPUTY SURVEYOR, SET POST IN ORIGINAL GOVERNMENT SURVEY IN 1825: W OAK 24, NORTH, 571 LKS; B OAK 12, N06E, 485 LKS
- A. JACKSON, COUNTY SURVEYOR, USED CORNER IN A SURVEY RECORDED IN VOLUME 1 PAGE 21 ON APRIL 8, 1840, VOLUME 1 PAGE 23 ON FEBRUARY 24, 1841 & VOLUME 1 PAGE 95 ON APRIL 16, 1845 WITH THE SAME WITNESSES AS GLO
- R.J. ROBB, COUNTY SURVEYOR, CALLS FOR CORNER IN A SURVEY RECORDED IN VOLUME 2 PAGE 275 AS STAKE IN TILE WITH NO WITNESSES OR DATE.
- RON LESTER, RLS 18998, RECORDED CORNER UNDER ACT 74 IN LIBER 4 PAGE 337 ON SEPTEMBER 5, 1978: "EXCAVATED HOLE 8' X 8' TO AN AVERAGE DEPTH OF 3.9' IN THE CENTERLINE GALE ROAD AND MOSTLY NORTH OF A FENCE LINE EAST AND WEST. FOUND TOP OF 2' LONG DECAYED OAK STAKE ENCASED IN TILE, 1.9' BELOW SURFACE WITH POINT BEING 3.9' BELOW SURFACE PENETRATING NATURAL MUCK SOIL. STAKE AND TILE FOUND 3' WEST OF CENTERLINE GALE ROAD ON TREE LINE EAST AND WEST. ACCEPTED STAKE IN TILE AS CORNER DESCRIBED BY R.J. ROBB." SET 4"X36" CONCRETE MONUMENT WITH 1/2"X38" REROD, CAP #18998, WITH CONCRETE COLLAR AND COVER IN LOCATION OF STAKE AND TILE DESCRIBED ABOVE; NAIL & TAG #18998, WEST SIDE 10" ELM, NNE, 250.71'; NAIL & TAG #18998, WEST SIDE FENCE CORNER POST, SE, 34.66'; NAIL & TAG #18998, WEST SIDE 16" OAK, SSE, 132.91'; NAIL & TAG #18998, EAST SIDE 8" ELM, SW, 116.82'; NAIL & TAG #18998, NORTH SIDE FENCE CORNER POST, WEST, 24.16';
- G. YOUNG, RLS 17640, USED CORNER IN AN ACT 132 SURVEY RECORDED IN LIBER 5 PAGE 400 IN FEB. 1988 WITH SAME MONUMENT AND WITNESSES AS ITEM #4 ABOVE.
- M. MAHIEU, PS 28414, USED CORNER IN AN ACT 132 SURVEY RECORDED IN LIBER 5 PAGE 985 IN FEB. 1989 WITH SAME MONUMENT AND WITNESSES AS ITEM #4 ABOVE.
- R. LESTER, PS 18998, USED CORNER IN AN ACT 132 SURVEY RECORDED IN LIBER 5 PAGE 1065 IN MAY 1989 AS A CONCRETE MONUMENT 3' WEST OF CENTERLINE GALE ROAD ON OCCUPATION EAST AND WEST: NAIL & TAG SOUTH SIDE 8" ELM, 95° AZ, 12.5'; SOUTH END CENTERLINE 12" CMP, 133°AZ, 33.7'; NORTH END CENTERLINE 12" CMP, 102°AZ, 26.7'; SOUTH END CENTERLINE 12" CMP, 71°AZ, 30.0'; SOUTH END CENTERLINE 12" CMP, 47°AZ, 41.0'.

3. Description of corner evidence found and/or method applied in restoring or reestablishing corner:

FIELD INVESTIGATION AT APPARENT LOCATION OF CORNER REVEALED A 1/2" BAR & CAP IN CONCRETE MONUMENT IN MONUMENT BOX 3' WEST OF CENTERLINE GALE ROAD ON FENCELINE TO EAST. ALL LESTER WITNESSES OF 1978 ARE GONE. THE 4 CMP WITNESSES OF 1989 ARE ALL STILL THERE. ACCEPTED FOUND MONUMENTATION AS PERPETUATION OF CORNER AND CAPPED IT WITH 2 1/4" ALUMINUM CAP.

D. Description of monument for corner and accessories established to perpetuate locating the position of the corner:

C 11 T1NR2W

- 1" CONCRETE MONUMENT WITH 1/2" BAR & 2 1/4" ALUMINUM CAP STAMPED INGHAM COUNTY PA 345 PS25837 IN MONUMENT BOX
- | | | |
|-----------------------------|-------|--------|
| 2UT + NORTH END CMP CULVERT | N50°E | 40.90' |
| 2UT + NORTH END CMP CULVERT | S80°E | 26.60' |
| 2UT + SOUTH END CMP CULVERT | S70°W | 21.30' |
| 2UT + NORTH END CMP CULVERT | N40°W | 24.54' |

Signed by David L. Clifford

Date APRIL 18, 2005

Surveyor's Michigan License No. 25837

FORM APPROVED BY MICHIGAN STATE BOARD OF PROFESSIONAL SURVEYORS JAN 28 1971



P.A. 345 INGHAM COUNTY
PEER APPROVED 4/19/2005 mc

LAND CORNER RECORDATION CERTIFICATE
Filing Requirement of Act 74, Mich. P.A. 1970

For corners in

INGHAM
(County)
ONONDAGA TOWNSHIP

Located In:

Corner Code #

1. Public Land Survey

T 1N R 2W

C 12

2005-042189

Pages: 1

B:12 P:121

LAND CORNERS

Receipt #832

Fri Aug 12 08:53:21 EDT 2005
Paula Johnson, Ingham County, Michigan



2. Property Controlling
in Section

S
S

T R
T R

3. Miscellaneous
Property in Sec.

S
S

T R
T R

4. Lot No. , Recorded Plat

5. Private Claims

Register of Deeds Stamp & File Number

I, DAVID L. CLIFFORD, in a field survey on JULY 20, 2005 do hereby state that under requirements of P.A. 74, Michigan P.A. of 1970, the corner points mentioned in lines 1 and 2 above were in conformance with regulations and rules therefore as required in the current manual of survey instructions of the United States Department of the Interior, Bureau of Land Management or by a decree of a Court of Law and/or that the corner points mentioned in lines 3, 4 and 5 above were in conformance with the rules of the Michigan Board of Land Surveyors or by a Decree of a Court of Law; established, re-established, monumented, recovered, found as expressed below:

NOTE: Not more than 2 corners, all in the same town and range, may be recorded on this certificate.

A. Description of original monument and accessories and/or subsequent restoration:

1. HERVEY PARKE, DEPUTY SURVEYOR, SET POST COR TO SECS. 28, 29, 32 & 33 IN DEC. 1825: B. OAK 24 IN., N27W, 16½ LKS; W. OAK 20 IN. N63E, 15½ LKS.

2. A. JACKSON, COUNTY SURVEYOR, USED CORNER IN A SURVEY RECORDED IN VOLUME 1 PAGE 20 IN APRIL, 1840 WITH THE SAME MONUMENT AND WITNESSES AS ITEM 1 ABOVE.

3. A. JACKSON, COUNTY SURVEYOR, USED CORNER IN A SURVEY RECORDED IN VOLUME 2 PAGE 299 IN SEPT., 1856: W. OAK 24 IN., S58¼W, 89½ LKS; Y. OAK 20 IN. N60½E, 105 LKS.

4. R. LESTER, RLS 18998, RECORDED CORNER UNDER ACT 74 IN LIBER 5 PAGE 206 ON MARCH 11, 1979. PART B STATES: EXCAVATED HOLE 12.7' X 10' TO AN AVERAGE DEPTH OF 3' ON THE CENTERLINE OF GALE ROAD ON AN EXTENDED TREE/FENCE LINE EAST. FOUND PK NAIL & WASHER AT ROAD SURFACE ON CENTERLINE OF ROAD AND ON EXTENDED TREE/FENCE LINE EAST. FOUND 1/2" X 10" IRON BAR, DIRECTLY BELOW PK NAIL. MEASURED 2650' ± NORTH TO C-11 AND 2645' ± SOUTH TO APPARENT LOCATION OF C-13, BOTH IN CLOSE ACCORD TO GLO DISTANCES. ACCEPTED IRON BAR AS CORNER. EXCAVATION CONDUCTED BY INGHAM COUNTY SURVEY AND REMONUMENTATION PROJECT CREW. PART C STATES: SET 4"X36" CONCRETE MONUMENT WITH 1/2"X38" REROD WITH CAP #18998, AND CONCRETE COLLAR AND COVER AT LOCATION OF IRON BAR DESCRIBED ABOVE; NAIL & TAG, #18998, NORTHEAST SIDE 18" SHAG HICKORY, WNW, 36.06'; NAIL & TAG, #18998, NORTHEAST SIDE 36" SHAG HICKORY, NW, 88.29'; NAIL & TAG, #18998, NORTHEAST SIDE 48" OAK, ESE, 34.57'; NAIL & TAG, #18998, WEST SIDE 6" OAK, SW, 67.89'

B. Description of corner evidence found and/or method applied in restoring or reestablishing corner.

FOUND 1/2" BAR & CAP 18998 IN 4" CONCRETE MON IN MONUMENT BOX ON CENTER LINE OF GALE ROAD ON TREE LINE TO EAST. ACCEPTED FOUND MONUMENTATION AS PERPETUATION OF CORNER BASED ON PREVIOUS EXCAVATION AND CAPPED IT WITH A 2 1/4" ALUMINUM PA 345 CAP. MEASURED NORTH 2653.56' TO C-11. MEASURED SOUTH 2647.24' TO C-13.

C. Description of monument for corner and accessories established to perpetuate locating the position of the corner:

4" CONCRETE MONUMENT WITH 2 1/4" ALUMINUM CAP STAMPED PA 345 INGHAM COUNTY PS 25837 IN MONUMENT BOX
NAIL & TAG 25837 NORTH SIDE 60" OAK S45°E 36.55'
NAIL & TAG 25837 WEST SIDE 21" OAK S15°E 88.80'
NAIL & TAG 25837 EAST SIDE 11" TWIN WALNUT S20°W 147.00'
NAIL & TAG 25837 EAST SIDE 7" HICKORY N10°W 113.65'

Signed by David L. Clifford

Date JULY 25, 2005

Surveyor's Michigan License No. 25837

FORM APPROVED BY MICHIGAN STATE BOARD OF PROFESSIONAL SURVEYORS, JAN. 28, 1971
REVISED MAY 14, 1976
REVISED JAN, 1983
REVISED OCT, 1985

P.A. 345 INGHAM COUNTY
PEER APPROVED 7/26/2005 RL



LAND CORNER RECORDATION CERTIFICATE
Filing Requirement of Act 74, Mich. P.A. 1970

For corners in

INGHAM

Located In:

Corner Code #

(County)

ONONDAGA TOWNSHIP

1. Public Land Survey

T 1N R 2W

C 13

T R

T R

T R

2. Property Controlling
in Section

S T R

S T R

3. Miscellaneous
Property in Sec.

S T R

S T R

4. Lot No. , Recorded Plat

5. Private Claims

2005-060139

LAND CORNERS

Wed Nov 09 08:27:55 EST 2005

Paula Johnson, Ingham County, Michigan

Pages: 1

B:12 P:180

Register of Deeds Stamp & File Number



I, DAVID L. CLIFFORD, in a field survey on JULY 20, 2005 do hereby state that under requirements of P.A. 74, Michigan P.A. of 1970, the corner points mentioned in lines 1 and 2 above were in conformance with regulations and rules therefore as required in the current manual of survey instructions of the United States Department of the Interior, Bureau of Land Management or by a decree of a Court of Law and /or that the corner points mentioned in lines 3, 4 and 5 above were in conformance with the rules of the Michigan Board of Land Surveyors or by a Decree of a Court of Law; established, re-established, monumented, recovered, found as expressed below:

NOTE: Not more than 2 corners, all in the same town and range, may be recorded on this certificate.

A. Description of original monument and accessories and/or subsequent restoration:

1. JOSEPH WAMPLER, DEPUTY SURVEYOR, SET POST IN ORIGINAL GOVERNMENT SURVEY IN JANUARY, 1824 " 80.00 CHAINS SET POST COMMON TO SECTIONS 32 & 33 FW (FROM WHICH) A B OAK 11 IN., N41½W, 186 LKS; D0 11 IN., N84½E, 219 LKS. ADDITIONAL WITNESSES IN ANOTHER HAND WRITING IN THE INGHAM COUNTY COPY OF THE GLO NOTES ARE: B. WALNUT, 12 IN., S50W, 281 LKS; HICK. 16 IN., N15W, 304.

2. LUCIUS LYON, DEPUTY SURVEYOR, SET POST AT C-1, T1S, R2W IN FEB. 1825: "76.45 CHAINS INTERSECTED N. BDRY ABOUT 226 LKS (149.16') W. OF CORNER NO POST TO BE FOUND.

3. A. JACKSON, COUNTY SURVEYOR, USED CORNER IN A SURVEY RECORDED IN VOLUME 1, PAGE 20 ON APRIL 29, 1840: B. OAK 6 IN., N77W, 20 LKS; W. OAK 18 IN., N40E, 78 LKS.

4. J. HOLCROFT, TOMPKINS TOWNSHIP REMONUMENTATION SURVEYOR, REMONUMENTED C-1 T1S, R2W WITH A FIRECLAY MONUMENT ON MAY 13, 1836 "FOUND TRACES OF REMAINS OF FIRST WITNESS AND ONONDAGA CORNER 226 LKS WEST AGREEING - CORNER GONE"

5. RJ ROBB, COUNTY SURVEYOR, USED CORNER IN A SURVEY RECORDED IN VOLUME 2 PAGE 275 WITH NO DATE AS STONE: W. OAK, 6", S-W, 19'; W. OAK 18", S-E, 30.5'

6. THE INGHAM COUNTY REMONUMENTATION PROJECT OF THE LATE 1970'S EXCAVATED A 5' X 5' HOLE CENTERED ON A FOUND 1" GAS PIPE THAT WAS 149.12' EAST OF A CONSUMERS POWER "T" IRON SUPPOSEDLY AT C-1, T1S, R2W. AFTER FINDING A FIRECLAY TILE 6.1' WEST OF THE "T" IRON A 18' X 10' HOLE WAS EXCAVATED IMMEDIATELY TO THE WEST OF THE FIRST EXCAVATION. NO FURTHER EVIDENCE OF THE LOCATION OF CORNER WAS FOUND. THE GAS PIPE WAS NOT ACCEPTED BECAUSE ITS LOCATION DID NOT AGREE WITH THE GLO FALLING TO SAID FIRECLAY TILE. A ½" BAR & CAP #18998 WAS SET AT GLO FALLING OF 149.16' EAST OF THE FOUND FIRECLAY AT C-1: N & RLS TAG IN E. SIDE OF POST NEXT TO TEL. RISER, N30°W, 42.80'; N & RLS TAG IN W. SIDE 38" OAK, N20°E, 79.18'; N & RLS TAG IN E. SIDE 6" ASH, S20°W, 21.60'; N & RLS TAG IN E. SIDE POWER POLE, S45°E, 38.33'.

7. RONNIE LESTER, RLS #18998, RECORDED CORNER UNDER ACT 74 IN LIBER 7 PAGE 127 ON MAY 31, 1989. PART A STATES "EXTENSIVE EXCAVATION PERFORMED AT THIS SITE AT RECORDED FALLING FROM FOUND CORNER AT C-1 TOMPKINS TOWNSHIP. NO EVIDENCE OF MONUMENTATION OR WITNESSES WERE FOUND AT PROPER DISTANCE FROM C-1". PART B STATES "SET ½" BAR & CAP ON STANDARD LINE AT RECORDED FALLING FROM C-1, TOMPKINS TOWNSHIP, JACKSON COUNTY. THIS CORNER WAS ESTABLISHED IN FEBRUARY 1981 BY INGHAM COUNTY SURVEY AND REMONUMENTATION CREW. THIS CORNER WAS RECOVERED AND A NEW ½" BAR AND IDENTIFICATION CAP #18998 WERE SET THIS DATE. MEASURED EAST 2665.1' AND MEASURED WEST 2649.5' ". PART C STATES " ½ BAR AND IDENTIFICATION CAP #18998 AS DESCRIBED ABOVE. FOUND NAIL & TAG #18998 IN NORTHEAST SIDE UTILITY POLE, 147° AZ., 38.4'; FOUND NAIL & TAG #18998 IN WEST SIDE 40" OAK, 28° AZ., 79.2'; FOUND NAIL & TAG #18998 IN EAST SIDE POST ADJACENT TO TELEPHONE BOX, 350° AZ., 42.8'; CONCRETE MONUMENT AND CAP AT C-1, TOMPKINS TOWNSHIP, 275° AZ., 149.1'

B. Description of corner evidence found and/or method applied in restoring or reestablishing corner:

FOUND ½" BAR & CAP #18998 3' SOUTH OF CENTERLINE BASELINE ROAD 6' WEST OF EXTENDED CENTERLINE OF GALE ROAD TO NORTH. ACCEPTED FOUND MONUMENTATION AS PERPETUATION OF CORNER BASED ON PREVIOUS EXCAVATION AND REPLACED IT WITH STANDARD BAR AND PA 345 ALUMINUM CAP. MEASURED EAST 2665.60' TO D-13. R. LESTER MEASURED WEST 2649.73' TO B-13. IN 1978.

C. Description of monument for corner and accessories established to perpetuate locating the position of the corner:

C-13 T1NR2W

¾" X 24" BAR WITH PA 345 CAP STAMPED INGHAM COUNTY PS25837 IN MONUMENT BOX

NAIL & TAG 18998 WEST SIDE 40" OAK

NAIL & TAG 25837 NE SIDE UTILITY POLE

NAIL & TAG 18998 EAST SIDE 30" OAK

NAIL & TAG 25837 SOUTH SIDE 18" WALNUT


4" CONCRETE MONUMENT & JACKSON COUNTY REMONUMENTATION CAP (C-1, T1S, R2W) WEST

N23°E 79.17'
S58°E 36.91'
S67°W 184.12'
WEST 120.68'
WEST 149.14'

Signed by David L. Clifford

Date JULY 20, 2005

Surveyor's Michigan License No. 25837



P.A. 345 INGHAM COUNTY
PEER APPROVED 9/20/2005 M