

LAND CORNER RECORDATION CERTIFICATE

FILING REQUIREMENT OF ACT 74, MICH. P.A. 1970

NW 1/4 Sec 34, T1N R2W Q1M4
N 1/2 Post Sec 34, T1N R2W Q1M4

LIBER

4

193

FOR CORNERS OF--	LOCATED IN--	CORNER CODE NUMBER
1. PUBLIC LAND SURVEY	T. _____ N. _____ S. _____ R. _____ E. _____ W. _____	G-11, H-11
2. PROPERTY CONTROLLING IN SECTION	, T. _____ N. _____ S. _____ R. _____ E. _____ W. _____	
3. MISCELLANEOUS PROPERTY IN SECTION	, T. _____ N. _____ S. _____ R. _____ E. _____ W. _____	
4. LOT NO. _____	RECORDED PLAT _____	
5. PRIVATE CLAIMS _____		

FILED

APR 26 12 17 PM '78

REGISTER OF DEEDS

Paul Johnson
INGHAM COUNTY, MICH.

REGISTER OF DEEDS STAMP AND FILING NUMBER

I, Laverne J. Hendryx, do hereby certify that under requirements of P.A. 74, Michigan P.A. of 1970, the corner points mentioned in lines 1 and 2 above were, in a field survey on April 14, 1978, established, re-established, monumented, re-monumented, recovered or restored as expressed below and in conformance with regulations and rules therefore as required in the current manual of survey instructions of the United States Department of the Interior, Bureau of Land Management or by a decree of a court of law. Furthermore, that the corner points mentioned in lines 3, 4 and 5 above were, in a field survey on _____ 19____, found, recovered, restored, established or re-established as expressed below and in conformance with the rules of the Michigan State Board of Registration for Land Surveyors or, by a Decree of a Court of law:

A. Description of original monument and accessories and/or subsequent restoration:

B. Description of corner evidence found and/or method applied in restoring or re-establishing corner:

G-11, 1" gas pipe
H-11, Set 4 iron from line
extended from the east
from survey

C. Description of monument for corner and accessories established to perpetuate locating the position of the corner:

G-11 1" gas pipe
Ingham County tag in 6" Ash NW 41.45
PK nail E. Side 14" Cherry NW 128.75
PK nail E. Side PP NE 56.47
H-11 4 iron
PK nail E. Side 8" Elm S 24'-1 1/2"
PK nail E. Side 8" Ash SW 17'-2 1/2"
PK nail E. Side 12" Elm NE 77'-5"

SIGNED BY Laverne J. Hendryx DATE April 21, 78

SURVEYOR'S MICHIGAN REGISTRATION NO. 3276

FOR STATE AND UNITED STATES AGENCIES:

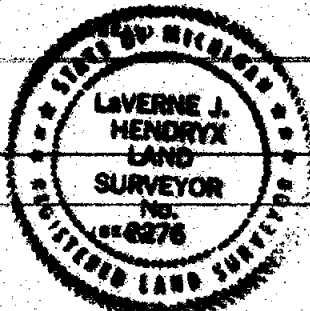
SIGNED BY _____ DATE _____

CHIEF OF SURVEY PARTY

APPROVED AND SIGNED BY _____ DATE _____

MICHIGAN REGISTERED LAND SURVEYOR

SURVEYOR'S MICHIGAN REGISTRATION NO. _____



LAND CORNER RECORDATION CERTIFICATE

FILING REQUIREMENT OF ACT 74, MICH. P.A. 1970

FOR CORNERS OF--	LOCATED IN--	CORNER CODE NUMBER
1. PUBLIC LAND SURVEY <u>33</u> T. <u>1</u> S., R. <u>2</u> E.		<u>6-12</u>
2. PROPERTY CONTROLLING IN SECTION _____, T. _____, S., R. _____, E. W.		
3. MISCELLANEOUS PROPERTY IN SECTION _____, T. _____, S., R. _____, E. W.		
4. LOT NO. _____, RECORDED PLAT _____		
5. PRIVATE CLAIMS _____		

FILED 5 PC 184

FILED

FEB 14 2 57 PM '79

REGISTER OF DEEDS

Paula Johnson
INGHAM COUNTY, MICH.

REGISTER OF DEEDS STAMP AND FILING NUMBER

I, WILLIAM A. WORTH do hereby certify that under requirements of P.A. 74, Michigan P.A. of 1970, the corner points mentioned in lines 1 and 2 above (identified with circles on index code diagram - over) were, in a field survey on JUNE 23 1976, established, re-established, monumented, re-monumented, recovered or restored as expressed below and in conformance with regulations and rules therefore as required in the current manual of survey instructions of the United States Department of the Interior, Bureau of Land Management or by a decree of a court of law. Furthermore, that the corner points mentioned in lines 3, 4 and 5 above were, in a field survey on _____ 19____, found, recovered, restored, established or re-established as expressed below and in conformance with the rules of the Michigan State Board of Registration for Land Surveyors or, by a Decree of a Court of law:

A. Description of original monument and accessories and/or subsequent restoration:

B. Description of corner evidence found and/or method applied in restoring or re-establishing corner:

C. Description of monument for corner and accessories established to perpetuate locating the position of the corner:

SET $\frac{1}{2}$ " PEROOD WITH CAP

$\frac{1}{2}$ TOMPKINS ROAD	EAST	11.0 ft.
6" ELM	S. 40° E	41.4 ft.
4" POPLAR	N. 60° W.	11.0 ft.
COR. FENCE POST	S. 80° E.	44.5 ft.

SIGNED BY William A. Worth DATE FEB 14 1979

SURVEYOR'S MICHIGAN REGISTRATION NO. 19009

FOR STATE AND UNITED STATES AGENCIES:

SIGNED BY _____ DATE _____

CHIEF OF SURVEY PARTY

APPROVED AND SIGNED BY _____ DATE _____

MICHIGAN REGISTERED LAND SURVEYOR

(SEAL)

SURVEYOR'S MICHIGAN REGISTRATION NO. _____

1568

Form No. ML735
DOUBLE DAY BROS. & CO., KALAMAZOO, MICH.

FORM APPROVED BY MICHIGAN STATE BOARD OF REGISTRATION, JAN. 28, 1971
DISTRIBUTED BY MICHIGAN SOCIETY OF REGISTERED LAND SURVEYORS

LAND CORNER RECORDATION CERTIFICATE

FILING REQUIREMENT OF ACT 74, MICH. P.A.1970

LIBER 5 PG 211

FILED

MAR 20 11 16 AM '79

REGISTER OF DEEDS

Paula Johnson
INGHAM COUNTY, MICH.

REGISTER OF DEEDS STAMP AND
FILING NUMBER

FOR CORNERS OF--	LOCATED IN--	CORNER CODE NUMBER
1. PUBLIC LAND SURVEY_____ T. <u>1</u> N. <u>K</u> , R. <u>2</u> W.		<u>G-13</u>
2. PROPERTY CONTROLLING IN SECTION_____ T. _____ N. _____ S., R. _____ E. _____ W.		
3. MISCELLANEOUS PROPERTY IN SECTION_____ T. _____ N. _____ S., R. _____ E. _____ W.		
4. LOT NO. _____, RECORDED PLAT _____		
5. PRIVATE CLAIMS _____		

I, Ronnie M. Lester, do hereby certify that under requirements of P.A. 74, Michigan P.A. of 1970, the corner points mentioned in lines 1 and 2 above were, in a field survey on December 11, 1978, established, re-established, monumented, re-monumented, recovered or restored as expressed below and in conformance with regulations and rules therefore as required in the current manual of survey instructions of the United States Department of the Interior, Bureau of Land Management or by a decree of a court of law. Furthermore, that the corner points mentioned in lines 3, 4 and 5 above were, in a field survey on _____, 19____, found, recovered, restored, established or re-established as expressed below and in conformance with the rules of the Michigan State Board of Registration for Land Surveyors or, by a Decree of a Court of law:

A. Description of original monument and accessories and/or subsequent restoration:

G-13

Post set by Harvey Parke in original government survey dated Oct., 1825-Jan. 1826. Corner referred to in two subsequent surveys by A. Jackson, County Surveyor, dated Dec., 1851 (v.2, p.105) and Sept., 1852 (v.2, p.121). Corner referred to in a registered land survey by L.J. Hendryx, R.L.S. #3276 dated July 26, 1977, L.2, P.1245 (PA 74).

B. Description of corner evidence found and/or method applied in restoring or re-establishing corner:

G-13

Excavated a hole 6' x 10' to an average depth of 2.0' at the intersection of the centerlines of Tompkins and Baseline Roads. Found boat spike at road surface, + 2.0' east of centerline of Tompkins Road and + 3.0' south of the centerline of Baseline Road. Found $\frac{1}{2}$ " x 2' iron 0.4' below surface directly below boat spike and above found 1" x 1" x 2' angle iron, 1.7' below surface in clay. Both irons were surrounded by a stone pile. Found $\frac{1}{2}$ " x 1.5' iron bar, 1.0' below surface, + 0.7' west of centerline of Tompkins Road and + 3.0' south of centerline of Baseline Road. Accepted angle iron as corner.

C. Description of monument for corner and accessories established to perpetuate locating the position of the corner:

G-13

SW Corner, Section 34, T1N-R2W
Set 4" x 36" concrete monument with $\frac{1}{2}$ " x 38" rerod with cap #18998 and concrete collar with cover at location of angle iron described above:
Nail & tag, #18998, west side 6" Poplar, NNE, 147.21'
Nail & tag, #18998, northeast side 6" Wild Cherry, West, 120.28'
Nail & tag, #18998, north side 20" Maple, SW, 174.58'
Nail & tag, #18998, north side 14" Oak, SW, 199.28'

SIGNED BY Ronnie M. Lester

DATE 3/15/79

SURVEYOR'S MICHIGAN REGISTRATION NO. 18998

~~FOR SUBSTITUTION OF CORNERS OR MONUMENTS~~

SIGNED BY

CHIEF SURVEY PARTY

DATE


APPROVED AND SIGNED BY

Gary D. Lester
MICHIGAN REGISTERED LAND SURVEYOR

DATE 3/16/79

Director, Ingham County Survey and
Remonumentation Project

SURVEYOR'S MICHIGAN REGISTRATION NO. 17624



1594

FORM APPROVED BY MICHIGAN STATE BOARD OF REGISTRATION, JAN. 28, 1971
REVISED MAY 14, 1975

MAY PLACE SKETCH ON BACK OR ATTACHED SHEET

LAND CORNER RECORDATION CERTIFICATE
Filing Requirement of Act 74, Mich. P.A. 1970

FILED 7 PAGE 308

For corners in

Ingham
(County)

Located in:

Corner Code --#

FILED

1. Public Land Survey T 1N R 2W H-12
T R
T R
T R
2. Property Controlling S 34 T 1N R 2W 9
in Section S 34 T 1N R 2W 16
3. Miscellaneous S T R
Property in Sec. S T R

Dec 10 1 05 PM '92

REGISTER OF DEEDS

Paul Johnson
INGHAM COUNTY, MICH.

Register of Deeds Stamp & File Number

4. Lot No. , Recorded Plat
5. Private Claims

I, Larry A. Bryan, in a field survey on May 5, 19 92, do hereby certify that under requirements of P.A. 74, Michigan P.A. of 1970, the corner points mentioned in lines 1 and 2 above were in conformance with regulations and rules therefore as required in the current manual of survey instructions of the United States Department of the Interior, Bureau of Land Management or by a decree of a Court of Law and/or that the corner points mentioned in lines 3, 4 and 5 above were in conformance with the rules of the Michigan Board of Land Surveyors or by a Decree of a Court of Law, established, re-established, monumented, re-monumented, recovered, found as expressed below:

NOTE: Not more than 4 corners, all in the same town and range, may be recorded on this certificate.

	A	B	C	D	E	F	G	H	I	J	K	L	M
2	6	5	4	3	2	1							
3													
4	7	8	9	10	11	12							
5													
6	16	17	18	15	14	13							
7													
8	19	20	21	22	23	24							
9													
10	30	29	28	27	26	25							
11													
12	31	32	33	34	35	36							
13													

A. Description of original monument and accessories and/or subsequent restoration:

- H-12 No corner was set in original government survey. Corner was established by A. Jackson County Surveyor on April, 1845 & August 1852.
- 9 No corner was set in original government survey. Corner was established by A. Jackson County Surveyor on April 1845 & August 1852. Corner was also established by Ronnie Lester on August 1974 as shown on Liber 2 of Surveys Page 176.
- 16 No corner was set in original government survey. Corner was established by A. Jackson County Surveyor on April 1845. Corner was later established by Ronnie Lester as shown on Liber 2 of Surveys Page 176.
- B. Description of corner evidence found and/or method applied in restoring or reestablishing corner:
- H-12 Found pointed red rock surrounded by smaller red rocks on East-West fence line near old corner post, believed to be A. Jackson. Set 1/2" bar & cap above pointed stone.
- 9 Found 1/2" bar 3' West of the centerline of Hunt Road on East-West fence line, as shown on Liber 2 of Surveys Page 176.
- 16 Set 1/2" bar & cap midway and on line between the South 1/4 and Southeast corner of Sec. 34 as called for on Liber 2 of Surveys 176.

C. Description of monument for corner and accessories established to perpetuate locating the position of the corner:

- H-12 Center of Section 34 (1/2" bar & cap #25832)
Set nail & tag West side 4" Maple, North, 18.10'
Set nail & tag West side 10" Cottonwood, S35°E, 17.22'
Set nail & tag South side 20" Maple, East, 40.82'
- 9 Northeast corner of the West 1/2 of the Southeast 1/4 Section 34, (1/2" bar)
Found nail & tag North side 40" Oak, East, 20.05'
Found nail & tag South side 12" Cherry, S40°W, 34.40'
Found nail & tag West side 12" Hickory, S15°W, 28.67'
- 16 Southeast corner of the West 1/2 of the Southeast 1/4 Section 34, (1/2" bar & cap)
Found nail & tag East side 45" Oak, N20°W, 88.65'
Found nail & tag East side 24" Hickory, N40°W, 56.67'
Found nail & tag South side 50" Maple, N75°W, 51.93'

Signed by Larry A. Bryan

Date 11-23-92

Surveyor's Michigan License No. 25832

2454

FORM APPROVED BY MICHIGAN STATE BOARD OF LAND SURVEYORS, JAN. 22, 1971
REVISED MAY 14, 1975
REVISED JAN., 1983

LAND CORNER RECORDATION CERTIFICATE

FILING REQUIREMENT OF ACT 74, MICH. P.A. 1970

S 1/4 Corner Section 34, T1N, R2W

LIBER

3 PG 279

FOR CORNERS OF -- Sec. LOCATED IN -- CORNER CODE NUMBER
 1. PUBLIC LAND SURVEY 34 T. 1 N. R. 2 W. H-13
 2. PROPERTY CONTROLL- N. R. W.
 ING IN SECTION T. S. R. W.
 3. MISCELLANEOUS N. R. W.
 PROPERTY IN SECTION T. S. R. W.
 4. LOT NO. RECORDED PLAT
 5. PRIVATE CLAIMS

FILED

Nov 21 10 00 AM '74

REGISTER OF DEEDS

Ronnie M. Lester
 INGHAM COUNTY, MICH.

REGISTER OF DEEDS STAMP AND
 FILING NUMBER

1. Ronnie M. Lester do hereby certify that under requirements of P.A. 74, Michigan P.A. of 1970 the corner points mentioned in lines 1 and 2 above (identified with circles on index code diagram - over) were, in a field survey on August 7, 1974, established, re-established, monumented, re-monumented, recovered or restored as expressed below and in conformance with regulations and rules therefore as required in the current manual of survey instructions of the United States Department of the Interior, Bureau of Land Management or by a decree of a court of law. Furthermore, that the corner points mentioned in lines 3, 4 and 5 above were, in a field survey on 1974, found, recovered, restored, established or re-established as expressed below and in conformance with the rules of the Michigan State Board of Registration for Land Surveyors or, by a Decree of a Court of law:

A. Description of original monument and accessories and/or subsequent restoration:

H-13 Original monument and accessories obliterated.
 Corner called for and witnessed by A. Jackson on April 8, 1845.

B. Description of corner evidence found and/or method applied in restoring or re-establishing corner:

H-13 No evidence of witnesses by Jackson.
 Extensive roadwork in area.
 Found 1/2" pipe in centerline of road on old fence and tree line North.
 Measurement to East in close accord with earlier measurement by Jackson.
 Excavated at location and found no further evidence.
 Set 1/2" bar in monument box at location of pipe.

C. Description of monument for corner and accessories established to perpetuate locating the position of the corner:

H-13 Set monument box
 Nail & tag East side 24" elm, NNW, 86.16'
 Nail & tag NE side 36" oak, NW, 41.33'
 Nail & tag NE side 16" hickory, WNW, 55.94'

SIGNED BY *Ronnie M. Lester*

SURVEYOR'S MICHIGAN REGISTRATION NO. 18998

FOR STATE AND UNITED STATES AGENCIES:


SIGNED BY _____ DATE _____

CHIEF OF SURVEY PARTY

APPROVED AND SIGNED BY _____ DATE _____

MICHIGAN REGISTERED LAND SURVEYOR

(SEAL)



SURVEYOR'S MICHIGAN REGISTRATION NO. _____

783

Form No. LM 735
 COURLEAY, BROS. & CO., KALAMAZOO, MICH.

FORM APPROVED BY MICHIGAN STATE BOARD OF REGISTRATION, JAN. 28, 1971
 DISTRIBUTED BY MICHIGAN SOCIETY OF REGISTERED LAND SURVEYORS

INGHAM COUNTY - ONONDAGA TWP.

LAND CORNER RECORDATION CERTIFICATE

FILING REQUIREMENT OF ACT 74, MICH. P.A. 1970

FOR CORNERS OF--	LOCATED IN--	CORNER CODE NUMBER
1. PUBLIC LAND SURVEY	T. <u>1</u> N. <u>2</u> E. <u>5</u>	I-11
2. PROPERTY CONTROLLING IN SECTION	T. <u> </u> N. <u> </u> E. <u> </u>	
3. MISCELLANEOUS PROPERTY IN SECTION	T. <u> </u> N. <u> </u> E. <u> </u>	
4. LOT NO. <u> </u> , RECORDED PLAT <u> </u>		
5. PRIVATE CLAIMS <u> </u>		

LIBER 4 16 326

FILED

SEP 5 9 34 AM '78

REGISTER OF DEEDS

Paul Johnson
INGHAM COUNTY, MICH.

REGISTER OF DEEDS STAMP AND FILING NUMBER

I, Ronnie M. Lester, do hereby certify that under requirements of P.A. 74, Michigan P.A. of 1970, the corner points mentioned in lines 1 and 2 above were, in a field survey on June 6, 1978, established, re-established, monumented, re-monumented, recovered or restored as expressed below and in conformance with regulations and rules therefore as required in the current manual of survey instructions of the United States Department of the Interior, Bureau of Land Management or by a decree of a court of law. Furthermore, that the corner points mentioned in lines 3, 4 and 5 above were, in a field survey on , 19 , found, recovered, restored, established or re-established as expressed below and in conformance with the rules of the Michigan State Board of Registration for Land Surveyors or, by a Decree of a Court of law:

A. Description of original monument and accessories and/or subsequent restoration:

I-11

Post set by Harvey Parke in original survey dated Oct., 1825 to Jan., 1826. Corner referred to in a subsequent survey by A. Jackson, County Surveyor, dated April, 1853 (v.2, p.146).

Corner identified as stone and crockery by the following surveyors in subsequent surveys: by A.P. Drake in March, 1880 (v.3, p.167) and in Nov., 1881 (v.3, p.183); by Wm. Barryman in Jan., 1932; and by the Ingham County Road Commission records on the revised grid map dated Jan., 1969.

B. Description of corner evidence found and/or method applied in restoring or re-establishing corner:

I-11

Excavated hole 5' x 5' to an average depth of 2' on the centerline of Olds Road and on extended fence line to the south. Found railroad spike, at the surface, on the centerline of Olds Road and on extended fence line south. Found large flat rock 1' beneath railroad spike. Found large pointed rock and crockery 1.8' below surface, beneath railroad spike and flat rock. Measured west to H-11 + 2640' in close accord with Drake's measurement in a survey dated March, 1880 and with the G.L.O. measurement. Accepted pointed rock and crockery as corner described by A. P. Drake and Wm. Barryman above.

C. Description of monument for corner and accessories established to perpetuate locating the position of the corner:

I-11

NE Corner, Section 34, T1N-R2W

Set 4" x 36" concrete monument with 1/2" x 38" rerod with cap #18998, with concrete collar and cover, in place of large pointed rock described above:
Nail & tag, #18998, east side 16" Hickory, NNE, 21.31'
Nail & tag, #18998, east side 10" Twin Walnut, South, 30.73'
Nail & tag, #18998, east side 8" Wild Cherry, SSE, 40.09'
Nail & tag, #18998, north side Triple Hickory, WSW, 79.46'

SIGNED BY Ronnie M. Lester

DATE 8/31/78

SURVEYOR'S MICHIGAN REGISTRATION NO. 18998

XX

SIGNED BY

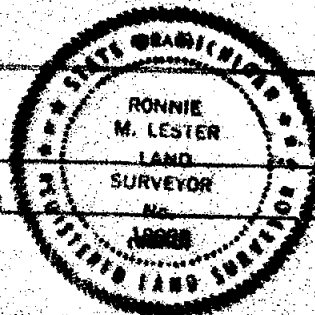
CHIEF SURVEYOR

DATE

DATE

Paul Johnson
Director, Ingham County Survey and Monumentation Project

REGISTRATION NO. 17624



LAND CORNER RECORDATION CERTIFICATE

FILING REQUIREMENT OF ACT 74, MICH. P.A. 1970

N 1/8 Corner of SE 1/4 Section 34 & E 1/4 Corner Section 34

FOR CORNERS OF-- Sec. LOCATED IN-- CORNER CODE NUMBER

1. PUBLIC LAND SURVEY 34 T 1 N. R. 2 W. 1-12, 9

2. PROPERTY CONTROLLING IN SECTION T N. R. E.

3. MISCELLANEOUS PROPERTY IN SECTION T N. R. E.

4. LOT NO. RECORDED PLAT

5. PRIVATE CLAIMS

LIBER 3 PG 277

FILED

Nov 21 10 00 AM '70

REGISTER OF DEEDS

Ronnie M. Lester

INGHAM COUNTY, MICH.

REGISTER OF DEEDS STAMP AND FILING NUMBER

1. Ronnie M. Lester

do hereby certify that under requirements of P.A. 74, Michigan P.A. of 1970 the corner points mentioned in lines 1 and 2 above (identified with circles on index code diagram - over) were, in a field survey on August 7, 1974, established, re-established, monumented, re-monumented, recovered or restored as expressed below and in conformance with regulations and rules therefore as required in the current manual of survey instructions of the United States Department of the Interior, Bureau of Land Management or by a decree of a court of law. Furthermore, that the corner points mentioned in lines 3, 4 and 5 above were, in a field survey on 19 found, recovered, restored, established or re-established as expressed below and in conformance with the rules of the Michigan State Board of Registration for Land Surveyors or, by a Decree of a Court of law:

A. Description of original monument and accessories and or subsequent restoration:

1-12 Original monument and accessories obliterated. Record dated April 8, 1845 of A. Jackson, County Surveyor establishing corner. Record dated March 23, 1880 of A.P. Drake, County Surveyor verifying Jackson's corner and noted stone for corner.

9 Monument not set in original government survey. Corner set by A. Jackson, County Surveyor in survey dated April 8, 1845. A.P. Drake found Jackson's corner on March 22, 1880 and noted stone as monument.

B. Description of corner evidence found and or method applied in restoring or re-establishing corner:

1-12 Location of corner is apparently occupied by 1.10' diameter steel corner post. Fences North, South, East and West on old occupation lines. No evidence of old witnesses called for by Jackson or Drake. Measurements West and South in close accord with earlier measurements. Accepted corner post as corner location.

9 Excavated at location and found stone 2.3' West of physical centerline of road on old fence lines East and West, stone 2.5' below surface and 1.5' long and 0.8' wide being somewhat pointed. Measurements East and South in close accord with earlier measurements raised to surface with 1/2" bar.

C. Description of monument for corner and accessories established to perpetuate locating the position of the corner:

E 1/4 1-12 1.10' diameter corner post.
Corner Nail & tag NW side 5" ash, East, 13.10'
Sec 34 Nail & tag East side 4" multi cherry, South, 16.18'
Nail & tag NE side 12" double cherry, NW, 12.00'

N 1/8 9 1/2" bar 2.3' West of centerline of road on fence East and West.
Corner Nail & tag East side 14" hickory, NNW, 37.55'
of SE 1/4 Nail & tag South side 10" elm, NE, 44.18'
Sec 34 Nail & tag South side 32" cherry, West, 22.37'

SIGNED BY Ronnie M. Lester DATE 8/19/74

SURVEYOR'S MICHIGAN REGISTRATION NO. 18998

FOR STATE AND UNITED STATES AGENCIES:


SIGNED BY _____ DATE _____

CHIEF OF SURVEY PARTY

APPROVED AND SIGNED BY _____ DATE _____

MICHIGAN REGISTERED LAND SURVEYOR

(SEAL)



782 SURVEYOR'S MICHIGAN REGISTRATION NO. _____

Form No. ML 1735
DOUGLASS BROS. & CO., Kalamazoo, Mich.

FORM APPROVED BY MICHIGAN STATE BOARD OF REGISTRATION, JAN. 23, 1971
DISTRIBUTED BY MICHIGAN SOCIETY OF REGISTERED LAND SURVEYORS

INGHAM COUNTY LAND CORNER RECORDATION CERTIFICATE

FILING REQUIREMENT OF ACT 74, MICH. P.A. 1970

SE Corner Section 34, T1N, R2W

S 1/8 Corner of SE 1/4 Section 34, T1N, R2W

LIBER 3 PC 281

FOR CORNERS OF—	Sec.	LOCATED IN—	CORNER CODE NUMBER
1. PUBLIC LAND SURVEY	34	T. 1 N. R. 2 W.	I-13, 16
2. PROPERTY CONTROLLING IN SECTION		T. N. R. E. W.	
3. MISCELLANEOUS PROPERTY IN SECTION		T. N. R. E. W.	
4. LOT NO. _____		RECORDED PLAT _____	
5. PRIVATE CLAIMS _____			

FILED

NOV 21 10 00 AM '74

REGISTER OF DEEDS

Carole M. Lewis
INGHAM COUNTY, MICH.

REGISTER OF DEEDS STAMP AND
FILING NUMBER

I, Ronnie M. Lester do hereby certify that under requirements of P.A. 74, Michigan P.A. of 1970, the corner points mentioned in lines 1 and 2 above (identified with circles on index code diagram—over) were, in a field survey on August 7, 1974, established, re-established, monumented, re-monumented, recovered or restored as expressed below and in conformance with regulations and rules therefore as required in the current manual of survey instructions of the United States Department of the Interior, Bureau of Land Management or by a decree of a court of law. Furthermore, that the corner points mentioned in lines 3, 4 and 5 above were, in a field survey on 19, found, recovered, restored, established or re-established as expressed below and in conformance with the rules of the Michigan State Board of Registration for Land Surveyors or, by a Decree of a Court of law:

A. Description of original monument and accessories and/or subsequent restoration:

I-13 Original monument and accessories obliterated.

16 Monument not set in original Government Survey.
Record of Corner established by A. Jackson, April 8, 1845.

B. Description of corner evidence found and/or method applied in restoring or re-establishing corner:

I-13 No record of subsequent restoration by county surveyors although areas North, West & East had been remonumented. Excavated on fence line North in fill area. Found four rocks 5.5' below surface at road in natural ground. One rock above others. Falls on fence line North and physical centerline of Baseline Road. Raised to surface with 1/2" bar and monument box.

16 Extensive road work in area. No witness trees left from A. Jackson survey. Set 1/2" bar midway and on line between S 1/4 corner and SE corner of Section. Recorded dimension to West on A. Jackson survey of 1316.04. Measured 1318.03'

C. Description of monument for corner and accessories established to perpetuate locating the position of the corner:

I-13 1/2" bar in monument box above stone.
Railroad spike West, 104.57 (recorded falling 104.94')
Nail & tag South side 20" hickory, WSW, 71.04'
Nail & tag East side 10" ash, SSW, 28.69'
Nail & tag NW side 26" oak, ENE, 59.59'

16 1/2" bar 8.6' East of centerline of Hunt Road on centerline of Baseline Road
Nail & tag East side 36" oak, NNW, 88.75'
Nail & tag NE side 24" tree, NW, 56.64'
Nail & tag South side 48" bitternut hickory, WNW, 51.92'

SIGNED BY Ronnie M. Lester

DATE 8/27/74

SURVEYOR'S MICHIGAN REGISTRATION NO. 18998

FOR STATE AND UNITED STATES AGENCIES:

SIGNED BY _____

CHIEF OF SURVEY PARTY

DATE _____

APPROVED AND SIGNED BY _____

MICHIGAN REGISTERED LAND SURVEYOR

DATE _____

(SEAL)

SURVEYOR'S MICHIGAN REGISTRATION NO. _____

Form No. MLM735
DOUBLEDAY BROS. & CO., KALAMAZOO, MICH.

FORM APPROVED BY MICHIGAN STATE BOARD OF REGISTRATION, JAN. 28, 1971
DISTRIBUTED BY MICHIGAN SOCIETY OF REGISTERED LAND SURVEYORS