

INGHAM COUNTY - ONONDAGA TWP.

LAND CORNER RECORDATION CERTIFICATE

FILING REQUIREMENT OF ACT 74, MICH. P.A. 1970

LIBER

4 13 326

FILED

SEP 5 9 54 AM '78

REGISTER OF DEEDS

Paul Johnson
INGHAM COUNTY, MICH.

REGISTER OF DEEDS STAMP AND
FILING NUMBER

FOR CORNERS OF--	LOCATED IN--	CORNER CODE NUMBER
1. PUBLIC LAND SURVEY	T. 1 N. R. 2 E.	I-11
2. PROPERTY CONTROLLING IN SECTION	T. S. R. E.	
3. MISCELLANEOUS PROPERTY IN SECTION	T. S. R. E.	
4. LOT NO.	RECORDED PLAT	
5. PRIVATE CLAIMS		

I, Ronnie M. Lester, do hereby certify that under requirements of P.A. 74, Michigan P.A. of 1970, the corner points mentioned in lines 1 and 2 above were, in a field survey on June 6, 1978, established, re-established, monumented, re-monumented, recovered or restored as expressed below and in conformance with regulations and rules therefore as required in the current manual of survey instructions of the United States Department of the Interior, Bureau of Land Management or by a decree of a court of law. Furthermore, that the corner points mentioned in lines 3, 4 and 5 above were, in a field survey on _____, 19____, found, recovered, restored, established or re-established as expressed below and in conformance with the rules of the Michigan State Board of Registration for Land Surveyors or, by a Decree of a Court of law:

A. Description of original monument and accessories and/or subsequent restoration:

I-11

Post set by Harvey Parke in original survey dated Oct., 1825 to Jan., 1826. Corner referred to in a subsequent survey by A. Jackson, County Surveyor, dated April, 1853 (v.2, p.146).

Corner identified as stone and crockery by the following surveyors in subsequent surveys: by A.P. Drake in March, 1880 (v.3, p.167) and in Nov., 1881 (v.3, p.183); by Wm. Barryman in Jan., 1932; and by the Ingham County Road Commission records on the revised grid map dated Jan., 1969.

B. Description of corner evidence found and/or method applied in restoring or re-establishing corner:

I-11

Excavated hole 5' x 5' to an average depth of 2' on the centerline of Olds Road and on extended fence line to the south. Found railroad spike, at the surface, on the centerline of Olds Road and on extended fence line south. Found large flat rock 1' beneath railroad spike. Found large pointed rock and crockery 1.8' below surface, beneath railroad spike and flat rock. Measured west to H-11 + 2640' in close accord with Drake's measurement in a survey dated March, 1880 and with the G.L.O. measurement. Accepted pointed rock and crockery as corner described by A. P. Drake and Wm. Barryman above.

C. Description of monument for corner and accessories established to perpetuate location of the corner:

I-11

NE Corner, Section 34, T1N-R2W


Set 4" x 36" concrete monument with 1/2" x 38" rerod with cap #18998, with concrete collar and cover, in place of large pointed rock described above:
Nail & tag, #18998, east side 16" Hickory, NNE, 21.31'
Nail & tag, #18998, east side 10" Twin Walnut, South, 30.73'
Nail & tag, #18998, east side 8" Wild Cherry, SSE, 40.09'
Nail & tag, #18998, north side Triple Hickory, WSW, 79.46'

SIGNED BY Ronnie M. Lester DATE 8/31/78

SURVEYOR'S MICHIGAN REGISTRATION NO. 18998

XXXXXXXXXXXXXXXXXXXXXXXXXXXXXXXXXXXX

SIGNED BY Michael Lester DATE 8/31/78
APPROVED AND SEALED BY Michael Lester DATE 8/31/78
DIRECTOR, Ingham County Survey and Monumentation Project
REGISTRATION NO. 17624



LAND CORNER RECORDATION CERTIFICATE

FILING REQUIREMENT OF ACT 74, MICH. P.A. 1970

N 1/8 Corner of SE 1/4 Section 34 & E 1/4 Corner Section 34

FOR CORNERS OF: Sec. LOCATED IN: CORNER CODE NUMBER

LIBER 3 PC 277

1. PUBLIC LAND SURVEY 34 T 1 N. R. 2 W. 1-12, 9

FILED

2. PROPERTY CONTROLLING IN SECTION T N. R. E.

3. MISCELLANEOUS PROPERTY IN SECTION T N. R. E.

4. LOT NO. RECORDED PLAT

5. PRIVATE CLAIMS

Nov 21 10 00 AM '74

REGISTER OF DEEDS

Ann M. Lewis

INGHAM COUNTY, MICH.

REGISTER OF DEEDS STAMP AND FILING NUMBER

1. Ronnie M. Lester

do hereby certify that under requirements of P.A. 74, Michigan P.A. of 1970 the corner points mentioned in lines 1 and 2 above (identified with circles on index code diagram - over) were, in a field survey on August 7, 1974, established, re-established, monumented, re-monumented, recovered or restored as expressed below and in conformance with regulations and rules therefore as required in the current manual of survey instructions of the United States Department of the Interior, Bureau of Land Management or by a decree of a court of law. Furthermore, that the corner points mentioned in lines 3, 4 and 5 above were, in a field survey on 19 found, recovered, restored, established or re-established as expressed below and in conformance with the rules of the Michigan State Board of Registration for Land Surveyors or, by a Decree of a Court of law:

A. Description of original monument and accessories and or subsequent restoration:

1-12 Original monument and accessories obliterated. Record dated April 8, 1845 of A. Jackson, County Surveyor establishing corner. Record dated March 23, 1880 of A.P. Drake, County Surveyor verifying Jackson's corner and noted stone for corner.

9 Monument not set in original government survey. Corner set by A. Jackson, County Surveyor in survey dated April 8, 1845. A.P. Drake found Jackson's corner on March 22, 1880 and noted stone as monument.

B. Description of corner evidence found and or method applied in restoring or re-establishing corner:

1-12 Location of corner is apparently occupied by 1.10' diameter steel corner post. Fences North, South, East and West on old occupation lines. No evidence of old witnesses called for by Jackson or Drake. Measurements West and South in close accord with earlier measurements. Accepted corner post as corner location.

9 Excavated at location and found stone 2.3' West of physical centerline of road on old fence lines East and West, stone 2.5' below surface and 1.5' long and 0.8' wide being somewhat pointed. Measurements East and South in close accord with earlier measurements raised to surface with 1/2" bar.

C. Description of monument for corner and accessories established to perpetuate locating the position of the corner:

E 1/4 1-12 1.10' diameter corner post.
Corner Nail & tag NW side 5" ash, East, 13.10'
Sec. 34 Nail & tag East side 4" multi cherry, South, 16.18'
Nail & tag NE side 12" double cherry, NW, 12.00'

N 1/8 9 1/2" bar 2.3' West of centerline of road on fence East and West.
Corner Nail & tag East side 14" hickory, NNW, 37.55'
of SE 1/4 Nail & tag South side 10" elm, NE, 44.18'
Sec. 34 Nail & tag South side 32" cherry, West, 22.37'

SIGNED BY *Ronnie M. Lester*

DATE

SURVEYOR'S MICHIGAN REGISTRATION NO. 18998

FOR STATE AND UNITED STATES AGENCIES:

SIGNED BY

CHIEF OF SURVEY PARTY

DATE

APPROVED AND SIGNED BY

MICHIGAN REGISTERED LAND SURVEYOR

DATE

(SEAL)

782

SURVEYOR'S MICHIGAN REGISTRATION NO.

Form No. ML 1735
DOUBLEDAY BROS. & CO., ANN ARBOR, MICH.

FORM APPROVED BY MICHIGAN STATE BOARD OF REGISTRATION, JAN. 23, 1971
DISTRIBUTED BY MICHIGAN SOCIETY OF REGISTERED LAND SURVEYORS

LAND CORNER RECORDATION CERTIFICATE

INGHAM COUNTY

FILING REQUIREMENT OF ACT 74, MICH. P.A. 1970

SE Corner Section 34, T1N, R2W

S 1/8 Corner of SE 1/4 Section 34, T1N, R2W

LIBER

3 PG 281

FOR CORNERS OF--

Sec.	LOCATED IN--	CORNER CODE NUMBER
1. PUBLIC LAND SURVEY 34	T. 1 N. R. 2 W.	I-13, 16
2. PROPERTY CONTROLLING IN SECTION	T. N. S. R. E. W.	
3. MISCELLANEOUS PROPERTY IN SECTION	T. N. S. R. E. W.	
4. LOT NO.	RECORDED PLAT	
5. PRIVATE CLAIMS		

FILED

NOV 21 10 00 AM '74

REGISTER OF DEEDS

Paul M. Lester
INGHAM COUNTY, MICH.

REGISTER OF DEEDS STAMP AND
FILING NUMBER

I, Ronnie M. Lester do hereby certify that under requirements of P.A. 74, Michigan P.A. of 1970, the corner points mentioned in lines 1 and 2 above (identified with circles on index code diagram--over) were, in a field survey on August 7, 1974, established, re-established, monumented, re-monumented, recovered or restored as expressed below and in conformance with regulations and rules therefore as required in the current manual of survey instructions of the United States Department of the Interior, Bureau of Land Management or by a decree of a court of law. Furthermore, that the corner points mentioned in lines 3, 4 and 5 above were, in a field survey on 19, found, recovered, restored, established or re-established as expressed below and in conformance with the rules of the Michigan State Board of Registration for Land Surveyors or, by a Decree of a Court of law:

A. Description of original monument and accessories and/or subsequent restoration:

- I-13 Original monument and accessories obliterated.
- 16 Monument not set in original Government Survey.
Record of Corner established by A. Jackson, April 8, 1845.

B. Description of corner evidence found and/or method applied in restoring or re-establishing corner:

- I-13 No record of subsequent restoration by county surveyors although areas North, West & East had been remonumented. Excavated on fence line North in fill area. Found four rocks 5.5' below surface at road in natural ground. One rock above others. Falls on fence line North and physical centerline of Baseline Road. Raised to surface with 1/2" bar and monument box.
- 16 Extensive road work in area. No witness trees left from A. Jackson survey. Set 1/2" bar midway and on line between S 1/4 corner and SE corner of Section. Recorded dimension to West on A. Jackson survey of 1316.04. Measured 1318.03'
- C. Description of monument for corner and accessories established to perpetuate locating the position of the corner:
- I-13 1/2" bar in monument box above stone.
Railroad spike West, 104.57 (recorded falling 104.94')
Nail & tag South side 20" hickory, WSW, 71.04'
Nail & tag East side 10" ash, SSW, 28.69'
Nail & tag NW side 26" oak, ENE, 59.59'
- 16 1/2" bar 8.6' East of centerline of Hunt Road on centerline of Baseline Road
Nail & tag East side 36" oak, NNW, 88.75'
Nail & tag NE side 24" tree, NW, 56.64'
Nail & tag South side 48" bitternut hickory, WNW, 51.92'

SIGNED BY Ronnie M. Lester

DATE

SURVEYOR'S MICHIGAN REGISTRATION NO. 18998

FOR STATE AND UNITED STATES AGENCIES:

SIGNED BY

CHIEF OF SURVEY PARTY

DATE

APPROVED AND SIGNED BY

MICHIGAN REGISTERED LAND SURVEYOR

DATE

(SEAL)

SURVEYOR'S MICHIGAN REGISTRATION NO. 18998

Form No. ML-735
DOUGLASS BROS. & CO., KALAMAZOO, MICH.

FORM APPROVED BY MICHIGAN STATE BOARD OF REGISTRATION, JAN. 28, 1971
DISTRIBUTED BY MICHIGAN SOCIETY OF REGISTERED LAND SURVEYORS

LAND CORNER RECORDATION CERTIFICATE

FILING REQUIREMENT OF ACT 74, MICH. P.A.1970

FOR CORNERS OF --

LOCATED IN --

CORNER CODE NUMBER

1. PUBLIC LAND SURVEY T. 1 N. 2 R. 2

J-11

2. PROPERTY CONTROLLING IN SECTION T. N. S. R. E. W.

3. MISCELLANEOUS PROPERTY IN SECTION T. N. S. R. E. W.

4. LOT NO. , RECORDED PLAT

5. PRIVATE CLAIMS

FILED

5 47

FILED

OCT 25 1 32 PM '78

REGISTER OF DEEDS

Paula Johnson
INGHAM COUNTY, MICH.

REGISTER OF DEEDS STAMP AND
FILING NUMBER

I, Ronnie M. Lester, do hereby certify that under requirements of P.A. 74, Michigan P.A. of 1970, the corner points mentioned in lines 1 and 2 above were, in a field survey on July 21, 1978, established, re-established, monumented, re-monumented, recovered or restored as expressed below and in conformance with regulations and rules therefore as required in the current manual of survey instructions of the United States Department of the Interior, Bureau of Land Management or by a decree of a court of law. Furthermore, that the corner points mentioned in lines 3, 4 and 5 above were, in a field survey on _____, 19____, found, recovered, restored, established or re-established as expressed below and in conformance with the rules of the Michigan State Board of Registration for Land Surveyors or, by a Decree of a Court of law:

A. Description of original monument and accessories and/or subsequent restoration:

J-11

Post set in original government survey by Harvey Parke dated Oct., 1825-Jan., 1826.

Corner referred to in subsequent surveys by T.J. Brown, County Surveyor, dated

Oct. 14, 1858 (v.2, p.346) and Oct. 15, 1858 (v.2, p.347).

Original corner found and iron set by A.P. Drake, County Surveyor, in a survey dated Nov. 28-29, 1881 (v.3, p.183).

B. Description of corner evidence found and/or method applied in restoring or re-establishing corner:

J-11 Excavated hole 5.3' x 5.2' to an average depth of 3.2' on centerline of Olds Road and on extended fence line south and power line to the north and south. Found 1/2" x 1.5' iron rod at road surface in centerline of Olds Road. Found plow share pointing upward, surrounded by pieces of clay pottery and 5 stones, 0.7' beneath surface, and beneath iron rod on centerline of Olds Road and on fence line south and power line to the north and south. Found rock pile beneath plow point and 1.4' below the surface. Measured east to K-11 + 2640' and west to I-11 + 2625'. Measurement to K-11 is in close accord with G.L.O. distance and measurement to I-11 is in close accord with distance in survey by A.P. Drake in 1881. Excavation conducted by Ingham County Survey and Remonumentation Project crew.

C. Description of monument for corner and accessories established to perpetuate locating the position of the corner:

J-11

N $\frac{1}{2}$ Corner, Section 35, T1N-R2W

Set 4" x 36" concrete monument with 1/2" x 38" rerod, cap #18998, with concrete collar and cover in location of plow point described above:

Found nail & tag, #12034, west side 18" Maple, NE, 44.58'

Found nail & tag, #12034, east side 24" Maple, SE, 33.79'

Found nail & tag, #12034, west side Power Pole, NNE, 33.17'

Set nail & tag, #18998, southeast side 32" Maple, SW, 50.07'

SIGNED BY Ronnie M. Lester

DATE 10/9/78

SURVEYOR'S MICHIGAN REGISTRATION NO. #18998

~~FOR USE BY MICHIGAN STATE BOARD OF REGISTRATION~~

SIGNED BY
GARY D. LESTER
LAND
SURVEYOR
MICHIGAN REGISTRATION NO. 17624

CHIEF OF SURVEY BY
Don D. Miller
MICHIGAN REGISTERED LAND SURVEYOR
Director, Ingham County Survey and
Remonumentation Project

DATE

DATE

10-23-78

1434

FORM APPROVED BY MICHIGAN STATE BOARD OF REGISTRATION, JAN. 28, 1971
REVISED MAY 14, 1972

MAY PLACE SKETCH ON BACK OR ATTACHED SHEET

FILED

См. также: [См. также](#)

Corner Code ~~77~~

Paula Johnson
INGHAM COUNTY, MICH.

Register of Deeds Stamp & File Number

J-12

5

S

4. Lot No.

Recorded Plat

5. Private Claims

NOTE: Not more than 4 corners, all in the same town and range, may be recorded on one certificate.

A. Description of original monument and accessories and/or subsequent restoration:

J-12 No record of corner being established in original government survey. Corner apparently established by A. Jackson, County Surveyor, in survey dated 4/18/1853. T.J. Brown referred to corner 10/14/1858; A.P. Drake referred to corner in survey dated 11/28/1881 and W.A. Rowe referred to corner in survey dated 11/15/1899. Rowe called for O.P.F. and gas pipe and tile set in line with wire fences North and South from which a 16" willow bears S 11 1/2° E, 39 2/3 feet.

B. Description of corner evidence found and/or method applied in restoring or reestablishing corner

J-12 Field investigation at this corner revealed no evidence of any monument or any witnesses as called for by surveyors mentioned above. Farmer has bulldozed area or new drain tile has been put in. No evidence of 16" willow. Corner determined to be lost and reset at intersection of North-South and East-West 1/4 lines.

Set 1 1/2" X 24" galvanized pipe at intersection of 1/4 lines. Corner falls 7.5' East of North-South power line. No occupation East or West except for field separation.

C Description of monument for corner and accessories established to perpetuate locating the position of the corner:

3-12 1 1/2" X 24" pipe as described above.

Set nail and tag on East side utility pole, 04° az., 93.7'

Set nail and tag on South side of utility pole 267° az., 7.5'

Set nail and tag on Southeast side triple maple, 50° az., 31.4'

Set nail and tag on South side double maple, 81° az., 76.2'

Set nail and tag on Southwest side 24" maple, 129° az., 91.4'

Signed by

Ronnie M. Lester
Surveyor's Michigan License No.

18998

Date _____

October 31, 1988

FORM APPROVED BY MICHIGAN STATE BOARD OF LAND SURVEYORS. JAN. 28, 1971
REVISED MAY 14, 1975
REVISED JAN., 1983

2187

SSC

FILED

SEP 19 8 54 AM '78

REGISTER OF DEEDS

Paula Johnson
INGHAM COUNTY, NICH.

REGISTER OF DEEDS, STAMP AND
FILING NUMBER

FOR CORNERS OF--:	LOCATED IN--:		CORNER CODE NUMBER
1. PUBLIC LAND SURVEY_____	T. <u>1</u>	N. <u>X</u> R. <u>2</u> <u>W.</u>	<u>J-13</u>
2. PROPERTY CONTROLLING IN SECTION_____	T. _____	N. _____ S. _____ R. _____ E. _____ W. _____	_____
3. MISCELLANEOUS PROPERTY IN SECTION_____	T. _____	N. _____ S. _____ R. _____ E. _____ W. _____	_____
4. LOT NO. _____, RECORDED PLAT _____			
5. PRIVATE CLAIMS _____			

I, Ronnie M. Lester, do hereby certify that under requirements of P.A. 74, Michigan P.A. of 1970, the corner points mentioned in lines 1 and 2 above were, in a field survey on July 3, 1978, established, re-established, monumented, re-monumented, recovered or restored as expressed below and in conformance with regulations and rules therefore as required in the current manual of survey instructions of the United States Department of the Interior, Bureau of Land Management or by a decree of a court of law. Furthermore, that the corner points mentioned in lines 3, 4 and 5 above were, in a field survey on _____, 19____, found, recovered, restored, established or re-established as expressed below and in conformance with the rules of the Michigan State Board of Registration for Land Surveyors or, by a Decree of a Court of law:

A. Description of original monument and accessories and/or subsequent restoration:
J-13

Post set by Joseph Wampler in original government survey dated Jan., 1824.
Corner referred to in subsequent surveys by A. Jackson, County Surveyor, dated
April 8, 1853 (v.2, p.147) and by A.P. Drake, County Surveyor, in a survey dated
Nov. 28-29, 1881 (v.3, p.183).
Corner re-established and long blue stone set by W.A. Rowe, County Surveyor, in a
survey dated Nov. 15-16, 1899 (v.5, p.4).

B. Description of corner evidence found and/or method applied in restoring or re-establishing corner:

J-13 Excavated hole 12.5' x 9.5' to an average depth of 4.1' mostly south of centerline Baseline Road on extended fence/telephone line to the north and south. Found 18" x 30" oblong blue stone weighing 70-90 lbs. surrounded by 11 smaller stones, 19" below surface in clay, on centerline of Baseline Road and + 2' east of extended fence/telephone line to the north and south. Measured west 89.12' to J-1, TIS-R2W, Tompkins Twp., Jackson County, unrecorded corner. G.L.O. falling distance between J-1 and J-13 computed as 80.19'. Accepted long blue stone as corner described by W.A. Rowe in survey noted above.

(c) Excavation conducted by Ingham County Survey and Re monumentation Project crew.
J-13

S $\frac{1}{4}$ Corner, Section 35, T1N-R2W

Set 4" x 36" concrete monument with 1/2" x 38" rerod, cap #18998, in location of oblong blue stone described above:

Nail & tag, #18998, south side 20" Oak, West, 272.41'

Nail & tag, #18998, west side 12" Ash, SE, 30.65'

Nail & tag, #18998, north side 12" White Ash, WSW, 69.32'

Nail & tag, #18998, north side Telephone Pole, South, 22.29'

Iron, unrecorded corner J-1, T1S-R2W, Tompkins Twp., Jackson County, due West, 89.12'

SIGNED BY Constance M. West

DATE _____

SURVEYOR'S MICHIGAN REGISTRATION NO. 18998

XXXXXXXXXXXXXXXXXXXXXXXXXXXXXXXXXXXX

SIC

CHIEF OF SURVEY PARTY

DATE _____

ED BY

2-78 DATE

Director, Ingham County Survey and
Remonumentation Project

REGISTRATION NO. 17624

1366

FORM APPROVED BY MICHIGAN STATE BOARD OF REGISTRATION, JAN. 25, 1971
REVISED MAY 14, 1975

MAY PLACE SKETCH ON BACK OR ATTACHED SHEET

SOURCE: CORNER RECORDATION CERTIFICATE

TRANSCRIBED from ~~ORIGINAL~~ DUPLICATE on file at REMON. OFFICE

LAND CORNER RECORDATION CERTIFICATE
FILING REQUIREMENT OF ACT 74, MICH. P.A. 1970

FILED 2 PG 205

FOR CORNERS OF: LOCATED IN: CORNER CODE NUMBER

1. PUBLIC LAND SURVEY: 25 E 1 R 2 K-11

2. PROPERTY CONTROLLING IN SECTION: 1 N R 1

3. MISCELLANEOUS PROPERTY IN SECTION: 1 N R 1

4. LOT NO. RECORDED PLAT

5. PRIVATE CLAIMS

Nov 20 10 51 AM '72

REGISTER OF DEEDS
Burt M. Lusk
HUGHAM COUNTY, MICH.

REGISTER OF DEEDS STAMP AND
FILING NUMBER

I, **Fred N. White**, do hereby certify that under requirements of P.A. 74, Michigan P.A. of 1970, the corner points mentioned in lines 1 and 2 above (identified with corners on index code diagram) were, in a field survey on **September 15, 1972**, established, re-established, monumented, re-monumented, recovered or restored as expressed below and in conformity with regulations and rules therefore as required in the current manual of survey instructions of the United States Department of the Interior, Bureau of Land Management or by a decree of a court of law. Furthermore, that the corner points mentioned in lines 3, 4 and 5 above were, in a field survey on **10-25-72**, found, recovered, restored, established or re-established as expressed below and in conformance with the rules of the Michigan State Board of Registration for Land Surveyors or, by a Decree of a Court of law:

A. Description of original monument and accessories and/or subsequent restoration:

Original Corner & Witnesses Obliterated.

B. Description of corner evidence found and/or method applied in re-forming or re-establishing corner:

Found 1/4" Iron rod

Verified by adjoining corners & property lines.

C. Description of monument for corner and accessories established to perpetuate locating the position of the corner:

1/4" Iron rod

Triple 6" White Ash	South	33.92'
Anchor Post	North	28.59'
24" Maple	N55°30'W	34.85'

SIGNED BY

Fred N. White

DATE 10-25-72

SURVEYOR'S MICHIGAN REGISTRATION NO.

12034

FOR STATE AND UNITED STATES AGENCIES:

SIGNED BY

ENTER OF SURVEY PARTY

DATE

APPROVED AND SIGNED BY

MICHIGAN REGISTERED LAND SURVEYOR

DATE

SURVEYOR'S MICHIGAN REGISTRATION NO.

126

Form No. MC 0720
1-10-1970 (Rev. 6-69) 14-000000-1000

FORM APPROVED BY MICHIGAN STATE BOARD OF REGISTRATION, JAN. 28, 1971
DISTRIBUTED BY MICHIGAN SOCIETY OF REGISTERED LAND SURVEYORS

ONONDAGA
township

T 1 N, R 2 EW

K-11
corner code attachment no

P. 1 of 1

LAND CORNER RECORDATION CERTIFICATE
Filing Requirement of Act 74, Mich. P.A. 1970

LIBER. 6 PAGE 363

For corners in

Ingham

(County)

Located In:

Corner Code ##

1. Public Land Survey

T 1N R 2W

K-11

T _____ R _____

T _____ R _____

T _____ R _____

2. Property Controlling
in Section

S _____ T _____ R _____

S _____ T _____ R _____

3. Miscellaneous
Property in Sec.

S _____ T _____ R _____

S _____ T _____ R _____

4. Lot No. _____, Recorded Plat _____

5. Private Claims _____

FILED

MAR 2 9 30 AM '88

REGISTER OF DEEDS

Paula Johnson
Register of Deeds, Ingham County
Ingham County, Michigan

I, Larry A. Bryan, in a field survey on October 5, 19 87
do hereby certify that under requirements of P.A. 74, Michigan P.A. of 1970, the corner points mentioned
in lines 1 and 2 above were in conformance with regulations and rules therefore as required in the
current manual of survey instructions of the United States Department of the Interior, Bureau of Land
Management or by a decree of a Court of Law and/or that the corner points mentioned in lines 3, 4 and 5
above were in conformance with the rules of the Michigan Board of Land Surveyors or by a Decree of a
Court of Law; established, re-established, monumented, re-monumented, recovered, found as
expressed below:

NOTE: Not more than 4 corners, all in the same town and range, may be recorded
on this certificate.

A. Description of original monument and accessories and/or subsequent restoration:

Original monument and accessories obliterated. Corner recorded by Fred N.
White in Liber 2, Page 205, Ingham County Records.

B. Description of corner evidence found and/or method applied in restoring or reestablishing corner:

Found 60 "D" nail in pick hole in the centerline Olds Road on fence line South
from lone remaining witness from Liber 2, Page 205.
Reset 1/2" bar and cap at location of nail.



C. Description of monument for corner and accessories established to perpetuate locating the position of the corner:

Southwest corner Section 25, T1N, R2W
Set 1/2' bar and cap #25832 in centerline Olds Road
Found nail in Southwest side 24" Maple, N45°W, 34.85'
Set nail & tag #25832 in South side 20" Maple, N70°W, 77.84'
Northwest corner of angle iron Anchor post South, 28.70'

Signed by

Larry A. Bryan

Date

February 12, 1988

Surveyor's Michigan License No. 25832

FORM APPROVED BY MICHIGAN STATE BOARD OF LAND SURVEYORS, JAN. 28, 1971
REVISED MAY 14, 1975
REVISED JAN., 1983

2109

LAND CORNER RECORDATION CERTIFICATE
Filing Requirement of Act 74, Mich. P.A. 1970

LIBER 7 PAGE 42

FILED

For corners in

Ingham

(County)

Located in:

Corner Code #

- 1 Public Land Survey T 1N R 2W K-12
T R
T R
T R
2 Property Controlling S T R
in Section S T R
3 Miscellaneous S T R
Property in Sec. S T R
4 Lot No. Recorded Plat
5 Private Claims

Nov 10 8 20 AM '88

REGISTER OF DEEDS

Paul Johnson
INGHAM COUNTY, MICH.

Register of Deeds Stamp & File Number

I, Ronnie M. Lester, in a field survey on October 25, 19 88
do hereby certify that under requirements of P.A. 74, Michigan P.A. of 1970, the corner points mentioned
in lines 1 and 2 above were in conformance with regulations and rules therefore as required in the
current manual of survey instructions of the United States Department of the Interior, Bureau of Land
Management or by a decree of a Court of Law and/or that the corner points mentioned in lines 3, 4 and 5
above were in conformance with the rules of the Michigan Board of Land Surveyors or by a Decree of a
Court of Law; established, re-established, monumented, re-monumented, recovered, found as
expressed below:

NOTE: Not more than 4 corners, all in the same town and range, may be recorded
on this certificate.

A. Description of original monument and accessories and/or subsequent restoration:

K-12 GLO record calls for post with witnesses: 18" oak S 5 1/2° E, 48 links and
18" oak N82 1/2° E, 63 links.
Corner referred to in surveys by County Surveyors dated: Oct 14, 1858
(T.J. Brown); 8/29/1882 (A.P. Drake); and 11/15/1899 (W.A. Rowe). W.A.
Rowe in survey dated 11/15/1899 called for stake and crockery with witnesses:
14" red oak, N51 1/2° E, 24 3/4 links and 5" hickory S58° W, 7 1/4 links.

B. Description of corner evidence found and/or method applied in restoring or reestablishing corner:

K-12 Field investigation at this corner revealed a 36" hickory at location of
5" hickory identified by W.A. Rowe in survey of 1899. Set 1" pipe and
identification cap from bearing and distance to 5" hickory as called for
by Rowe. Corner falls 1.0' East of fence line North and 2.2' South of
East-West fenceline. Other accessories gone. Measured North 2632.0'
and measured South 2639.3'

C. Description of monument for corner and accessories established to perpetuate locating the position of the corner:

K-12 1" pipe and identification cap as described above.
Set nail and tag in East side 15" maple, 331° az., 16.2' 16.00'
25037 Set nail and tag in South side 14" red oak, 297° az., 24.7' 24.45'
Set nail and tag in East root of 36" bitternut hickory, 210° az., 4.3' 4.35'
25837 Set nail and tag in Southeast side 24" redoak, 48° az., 13.4' 13.11'
Set nail and tag in West side 10" shagbark hickory, 41° az., 5.5' 5.45'

Signed by

Ronnie M. Lester
Ronnie M. Lester
Surveyor's Michigan License No.

18998

Date


October 31, 1988

FORM APPROVED BY MICHIGAN STATE BOARD OF LAND SURVEYORS, JAN. 28, 1971
REVISED MAY 14, 1975
REVISED JAN., 1983

2188

55C

	A	B	C	D	E	F	G	H	I	J	K	L	M
2	6	5	4	3	2	1							
3													
4	7	8	9	10	11	12							
5													
6	16	17	18	15	14	13							
7													
8	19	20	21	22	23	24							
9													
10	30	29	28	27	26	25							
11													
12	31	32	33	34	35	36							
13													



MAY PLACE SKETCH ON BACK OR ATTACHED SHEET

INGHAM COUNTY - ONONDAGA TWP.
LAND CORNER RECORDATION CERTIFICATE
FILING REQUIREMENT OF ACT 74, MICH. P.A.1970


FOR CORNERS OF--	LOCATED IN--	CORNER CODE NUMBER
1. PUBLIC LAND SURVEY_____	T. <u>1</u> N. <u>X</u> , R. <u>2</u> E. <u>W.</u>	<u>K-13</u>
2. PROPERTY CONTROLLING IN SECTION_____	, T. _____ N. _____, S. _____, R. _____ E. _____, W. _____	_____
3. MISCELLANEOUS PROPERTY IN SECTION_____	, T. _____ N. _____, S. _____, R. _____ E. _____, W. _____	_____
4. LOT NO. _____, RECORDED PLAT _____		
5. PRIVATE CLAIMS _____		

L-61 P. 144
REGISTER OF DEEDS STAMP AND
FILING NUMBER

I, Ronnie M. Lester, do hereby certify that under requirements of P.A. 74, Michigan P.A. of 1970, the corner points mentioned in lines 1 and 2 above were, in a field survey on August 29, 1980, established, re-established, monumented, re-monumented, recovered or restored as expressed below and in conformance with regulations and rules therefore as required in the current manual of survey instructions of the United States Department of the Interior, Bureau of Land Management or by a decree of a court of law. Furthermore, that the corner points mentioned in lines 3, 4 and 5 above were, in a field survey on _____, 19____, found, recovered, restored, established or re-established as expressed below and in conformance with the rules of the Michigan State Board of Registration for Land Surveyors or, by a Decree of a Court of law:

- 13 A. Description of original monument and accessories and/or subsequent restoration:
Post set in original government survey by Harvey Parke, October 8 - January 6, 1826. Recorded survey by W.A. Rowe, Co. Surveyor of November 15-16, 1899 states that a stone was set for corner, 6 rods 6 feet (105') east of the Jackson Co. corner (v.5, p.4). Rowe's field notes state that a "long blue stone with small stone and crock" were set at this corner, 159 lks (104.94') east of the Jackson Co. corner (tile found for Jackson corner). The GLO field notes call for the Jackson Co. corner to fall 84 lks (55.44') west of the Ingham Co. corner at this place. It would appear that Rowe confused the GLO falling distance at this corner with the next section to the west (I-13 and I-1) where the falling distance is recorded as 159 lks.
- 13 B. Description of corner evidence found and/or method applied in restoring or re-establishing corner:
Excavation centered + 104' east of a found clay tile (K-1 Jackson Co.) uncovered large blue stone on the north side of a pile of small stones and pottery pieces as called for by W.A. Rowe in November 1899. Monument set at this location recorded as a property controlling corner in L.5, p.48 Ingham Co. Land Survey corners. Excavated a 12' x 11' hole to an average depth of 1.5' on the centerline of Baseline Rd + 60' east of a found clay tile (K-1, Jackson Co.). No evidence of monumentation found. Corner considered lost. Corner set on line between property controlling corner and J-13 Onondaga, 49.5' west of property controlling corner, + 2.0' north of centerline of Baseline Rd. Measured west 2622.95' to J-13, measured east 2640.55' to L-13, Onondaga Twp. Excavation conducted by Ingham County Survey and Remonumentation Project crew.
- 13 C. Description of monument for corner and accessories established to perpetuate locating the position of the corner:
SE Corner, Section 35, T1N-R2W
Set 4" x 36" concrete monument with 1/2" x 38" rerod and cap #18998 in location described above:
Nail & tag, #18998, south side 10" Cherry, NW, 32.84'
Nail & tag, #18998, north side 36" Oak, SE, 93.22'
Nail & tag, #18998, north side 14" Hickory, SSE, 29.30'
1/2" bar in concrete w/cap #18998, Property Controlling Corner, East, 49.50'
1/2" bar and concrete monument, K-1 Tompkins Twp., Jackson Co., West 54.68'

SIGNED BY Ronnie M. Lester DATE 1/22/81
SURVEYOR'S MICHIGAN REGISTRATION NO. 18998



CHIEF OF SURVEY PARTY
APPROVED AND SIGNED BY [Signature] DATE 1/22/81
DIRECTOR, Ingham County Survey and Remonumentation Project

SURVEYOR'S MICHIGAN REGISTRATION NO. 17624