

LAND CORNER RECORDATION CERTIFICATE
Filing Requirement of Act 74, Mich. P.A. 1970

LIBER. 6 PAGE 363

For corners in

Ingham

(County)

Located In:

Corner Code ##

FILED

- | | | | | | |
|------------------------------------|---|-----------|---|-----------|-------------|
| 1. Public Land Survey | T | <u>1N</u> | R | <u>2W</u> | <u>K-11</u> |
| | T | | R | | |
| | T | | R | | |
| | T | | R | | |
| 2. Property Controlling in Section | S | | T | R | |
| | S | | T | R | |
| 3. Miscellaneous | S | | T | R | |
| Property in Sec. | S | | T | R | |

MAR 2 9 30 AM '88

REGISTER OF DEEDS

Paula Johnson
Register of Deeds, Ingham County, Michigan
Ingham County, Michigan File Number

4. Lot No. _____, Recorded Plat _____
5. Private Claims _____

I, Larry A. Bryan, in a field survey on October 5, 19 87
do hereby certify that under requirements of P.A. 74, Michigan P.A. of 1970, the corner points mentioned in lines 1 and 2 above were in conformance with regulations and rules therefore as required in the current manual of survey instructions of the United States Department of the Interior, Bureau of Land Management or by a decree of a Court of Law and/or that the corner points mentioned in lines 3, 4 and 5 above were in conformance with the rules of the Michigan Board of Land Surveyors or by a Decree of a Court of Law; established, re-established, monumented, re-monumented, recovered, found as expressed below:

NOTE: Not more than 4 corners, all in the same town and range, may be recorded on this certificate.

A. Description of original monument and accessories and/or subsequent restoration:

Original monument and accessories obliterated. Corner recorded by Fred N. White in Liber 2, Page 205, Ingham County Records.

B. Description of corner evidence found and/or method applied in restoring or reestablishing corner:

Found 60 "D" nail in pick hole in the centerline Olds Road on fence line South from lone remaining witness from Liber 2, Page 205.
Reset 1/2" bar and cap at location of nail.



C. Description of monument for corner and accessories established to perpetuate locating the position of the corner:

Southwest corner Section 25, T1N, R2W
Set 1/2' bar and cap #25832 in centerline Olds Road
Found nail in Southwest side 24" Maple, N45°W, 34.85'
Set nail & tag #25832 in South side 20" Maple, N70°W, 77.84'
Northwest corner of angle iron Anchor post South, 28.70'

Signed by

Larry A. Bryan

Date February 12, 1988

Surveyor's Michigan License No. 25832

FORM APPROVED BY MICHIGAN STATE BOARD OF LAND SURVEYORS, JAN. 28, 1971
REVISED MAY 14, 1973
REVISED JAN., 1983

2109

L6 pg 363

LAND CORNER RECORDATION CERTIFICATE

FILING REQUIREMENT OF ACT 74, MICH. P.A. 1970

LIBER

3 PG 623

FILED

FOR CORNERS OF-- LOCATED IN-- CORNER CODE NUMBER

1. PUBLIC LAND SURVEY T 1 S. R. 1 A-9 A-11

2. PROPERTY CONTROLLING IN SECTION T S. R. W.

3. MISCELLANEOUS PROPERTY IN SECTION T S. R. W.

4. LOT NO. RECORDED PLAT

5. PRIVATE CLAIMS

OCT 7 1 23 PM '76

REGISTER OF DEEDS

Paul M. Lewis
INGHAM COUNTY, MICH

REGISTER OF DEEDS STAMP AND FILING NUMBER

I, Maynard R. Dyer, do hereby certify that under requirements of P.A. 74, Michigan P.A. of 1970, the corner points mentioned in lines 1 and 2 above were, in a field survey on August 25, 19 76, established, re-established, monumented, re-monumented, recovered or restored as expressed below and in conformance with regulations and rules therefore as required in the current manual of survey instructions of the United States Department of the Interior, Bureau of Land Management or by a decree of a court of law. Furthermore, that the corner points mentioned in lines 3, 4 and 5 above were, in a field survey on _____, 19 ____ found, recovered, restored, established or re-established as expressed below and in conformance with the rules of the Michigan State Board of Registration for Land Surveyors or, by a Decree of a Court of law:

- A. Description of original monument and accessories and or subsequent restoration:
- A-9 Northwest corner Section 30, T1N, R1W
Original monument and accessories obliterated.
- A-11 Southwest corner Section 30, T1N, R1W.
Original monument and accessories obliterated.

B. Description of corner evidence found and or method applied in restoring or re-establishing corner:

A-9 Set 1/2" bar and cap G.L.O. falling of 3.30' South of recorded corner at Northeast corner of Section 25, T1N, R2W, Onondaga Township.

A-11 Used corner that is recorded as S.E. corner of Section 25, T1N, R2W, Onondaga Township as Southwest corner of Section 30. Line run East and West indicates Onondaga corner should be South 15.84' or G.L.O. falling from corner as recorded. This corner also may have become a corner corner by use over the years.

C. Description of monument for corner and accessories established or perpetuated marking the position of the corner:

A-9 Northwest corner Section 30, T1N, R1W
Nail and tag in South side of 24" maple, W.N.W., 89.59'
Found nail and tag in North side 30" maple E.S.E., 87.92'
Nail and tag in South side of 12" ash, E.N.E., 109.09'

A-11 Southwest corner Section 30, T1N, R1W
Anchor post, North, 26.59'
Anchor post, South, 27.12'
Nail and tag in S.E. side of twin 8" wild cherry, N.E., 27.40'

SIGNED BY Maynard R. Dyer DATE August, 27, 1976

SURVEYOR'S MICHIGAN REGISTRATION NO. 21565


(SEAL)

FOR STATE AND UNITED STATES AGENCIES:

SIGNED BY _____ DATE _____

APPROVED AND SIGNED BY _____ DATE _____

MICHIGAN REGISTERED LAND SURVEYOR



SURVEYOR'S MICHIGAN REGISTRATION NO. _____

FORM APPROVED BY MICHIGAN STATE BOARD OF SURVEYORS JAN. 28, 1971
REVISED MAY 14, 1978

SOURCE: CORNER RECORDATION CERTIFICATE

TRANSCRIBED from ~~ORIGINAL~~ DUPLICATE on file at REMON. OFFICE

LAND CORNER RECORDATION CERTIFICATE
FILING REQUIREMENT OF ACT 74, MICH. P.A. 1970

FOR CORNERS OF: LOCATED IN: CORNER CODE NUMBER
1. PUBLIC LAND SURVEY 25 1 2 K-11
2. PROPERTY CONTROLLING IN SECTION 1 2 R 1
3. MISCELLANEOUS PROPERTY IN SECTION 1 2 R 1
4. LOT NO. RECORDED DEED
5. PRIVATE CLAIMS

FILED 2 PG 205

FILED

Nov 20 10 51 AM '72

REGISTER OF DEEDS

REMON. OFFICE
MICHIGAN COUNTY, MICH.

REGISTER OF DEEDS STAMP AND FILING NUMBER

I, **Fred N. White**, do hereby certify that under requirements of P.A. 74, Michigan P.A. of 1970, the corner points mentioned in lines 1 and 2 above (identified with survey on index code diagram - over) were, in a field survey on **September 15, 1972** established, re-established, monumented, re-monumented, recovered or restored as expressed below and in accordance with regulations and rules thereto as required in the current manual of survey instructions of the United States Department of the Interior, Bureau of Land Management or by a decree of a court of law. Furthermore, that the corner points mentioned in lines 3 and 4 above were, in a field survey on **September 15, 1972** found, recovered, restored, established or re-established as expressed below and in conformance with the rules of the Michigan State Board of Registration for Land Surveyors or, by a Decree of a Court of law:

A. Description of original monument and accessories and/or subsequent restoration:

Original Corner & Witnesses Obliterated.

B. Description of corner evidence found and/or methods applied in restoring or re-establishing corner:

Found 1/4" Iron rod

Verified by adjoining corners & property lines.

C. Description of monument for corner and accessories established to perpetuate locating the position of the corner:

1/4" Iron rod

Triple 6" White Ash	South	33.92'
Anchor Post	North	28.59'
24" Maple	N55°30'W	34.85'

SIGNED BY Fred N. White
SURVEYOR'S MICHIGAN REGISTRATION NO. 12034
FOR STATE AND UNITED STATES AGENCIES:

DATE 10-25-72

SIGNED BY _____

DATE _____

APPROVED AND SIGNED BY _____

DATE _____

126

SURVEYOR'S MICHIGAN REGISTRATION NO.

Form No. 61 60726
10-6-70 Rev. 5-72 8-72 6-72 6-72 6-72 6-72

FORM APPROVED BY MICHIGAN STATE BOARD OF REGISTRATION, JAN. 20, 1971
DISTRIBUTED BY MICHIGAN SOCIETY OF REGISTERED LAND SURVEYORS

ONONDAGA
township

T 1 N, R 2 EW

K-11
corner code attachment no

p. 1 of 1

LAND CORNER RECORDATION CERTIFICATE
Filing Requirement of Act 74, Mich. P.A. 1970

LIBER

7 PAGE 42

FILED

For corners in

Ingham

County

Located in:

Corner Code #

- | | | | | | |
|------------------------------------|---|----|---|----|---------------|
| 1. Public Land Survey | T | 1N | R | 2W | K-12 |
| | T | | R | | |
| | T | | R | | |
| | T | | R | | |
| 2. Property Controlling in Section | S | T | R | | |
| | S | T | R | | |
| 3. Miscellaneous Property in Sec. | S | T | R | | |
| | S | T | R | | |
| 4. Lot No. | | | | | Recorded Plat |
| 5. Private Claims | | | | | |

Nov 10 8 20 AM '88

REGISTER OF DEEDS

Paul Johnson

INGHAM COUNTY, MICH.

Register of Deeds Stamp & File Number

I, **Ronnie M. Lester**, in a field survey on **October 25**, 19 **88**, do hereby certify that under requirements of P.A. 74, Michigan P.A. of 1970, the corner points mentioned in lines 1 and 2 above were in conformance with regulations and rules therefore as required in the current manual of survey instructions of the United States Department of the Interior, Bureau of Land Management or by a decree of a Court of Law and/or that the corner points mentioned in lines 3, 4 and 5 above were in conformance with the rules of the Michigan Board of Land Surveyors or by a Decree of a Court of Law, established, re-established, monumented, re-monumented, recovered, found as expressed below:

NOTE: Not more than 4 corners, all in the same town and range, may be recorded on this certificate.


	A	B	C	D	E	F	G	H	I	J	K	L	M
2	6		5		4		3		2		1		
3													
4	7		8		9		10		11		12		
5													
6	16		17		18		19		20		21		
7													
8	19		20		21		22		23		24		
9													
10	30		29		28		27		26		25		
11													
12	31		32		33		34		35		36		
13													

A. Description of original monument and accessories and/or subsequent restoration:

K-12 GLO record calls for post with witnesses: 18" oak S 5 1/2° E, 48 links and 18" oak N 82 1/2° E, 63 links.
Corner referred to in surveys by County Surveyors dated: Oct 14, 1858 (T.J. Brown); 8/29/1882 (A.P. Drake); and 11/15/1899 (W.A. Rowe). W.A. Rowe in survey dated 11/15/1899 called for stake and crockery with witnesses: 14" red oak, N 51 1/2° E, 24 3/4 links and 5" hickory S 58° W, 7 1/4 links.

B. Description of corner evidence found and/or method applied in restoring or reestablishing corner:

K-12 Field investigation at this corner revealed a 36" hickory at location of 5" hickory identified by W.A. Rowe in survey of 1899. Set 1" pipe and identification cap from bearing and distance to 5" hickory as called for by Rowe. Corner falls 1.0' East of fence line North and 2.2' South of East-West fenceline. Other accessories gone. Measured North 2632.0' and measured South 2639.3'



C. Description of monument for corner and accessories established to perpetuate locating the position of the corner:

K-12 1" pipe and identification cap as described above.
Set nail and tag in East side 15" maple, 331° az., 16.2' 16.00'
25037 Set nail and tag in South side 14" red oak, 297° az., 24.7' 24.45'
Set nail and tag in East root of 36" bitternut hickory, 210° az., 4.3' 4.35'
25037 Set nail and tag in Southeast side 24" redoak, 48° az., 13.4' 13.11'
Set nail and tag in West side 10" shagbark hickory, 41° az., 5.5' 5.45'

Signed by *Ronnie M. Lester*
Surveyor's Michigan License No. **18998**

Date **October 31, 1988**

FORM APPROVED BY MICHIGAN STATE BOARD OF LAND SURVEYORS, JAN. 28, 1971
REVISED MAY 14, 1975
REVISED JAN., 1983

2188

SSC

LAND CORNER RECORDATION CERTIFICATE

FILING REQUIREMENT OF ACT 74, MICH. P.A.1970

FOR CORNERS OF --	LOCATED IN --	CORNER CODE NUMBER
1. PUBLIC LAND SURVEY _____ T. _____ N. S., R. _____ E. W.		
2. PROPERTY CONTROLLING IN SECTION <u>36</u> T. <u>1</u> N. S. R. <u>2</u> E. W.		<u>near K-13</u>
3. MISCELLANEOUS PROPERTY IN SECTION _____ T. _____ N. S., R. _____ E. W.		
4. LOT NO. _____, RECORDED PLAT _____		
5. PRIVATE CLAIMS _____		

*L5, Pg 48
controlling corner*

REGISTER OF DEEDS STAMP AND FILING NUMBER

I, Ronnie M. Lester, do hereby certify that under requirements of P.A. 74, Michigan P.A. of 1970, the corner points mentioned in lines 1 and 2 above were, in a field survey on July 5, 19 78, established, re-established, monumented, re-monumented, recovered or restored as expressed below and in conformance with regulations and rules therefore as required in the current manual of survey instructions of the United States Department of the Interior, Bureau of Land Management or by a decree of a court of law. Furthermore, that the corner points mentioned in lines 3, 4 and 5 above were, in a field survey on _____, 19 _____, found, recovered, restored, established or re-established as expressed below and in conformance with the rules of the Michigan State Board of Registration for Land Surveyors or, by a Decree of a Court of law:

A. Description of original monument and accessories and/or subsequent restoration:
Recorded survey by W.A. Rowe, County Surveyor, of Nov. 15-16, 1899 states that a stone was set for the corner, 6 rods 6 feet (105') east of the Jackson County corner (v.5,p. Rowe's field notes state that a "long blue stone with small stone and crock," were set at this corner, 159 lks, (104.94') east of the Jackson County corner (tile found for Jackson corner). The G.L.O. field notes call for the Jackson County corner to fall 84 lks, (55.44') west of the Ingham County corner at this place. It would appear that Mr. Rowe confused the G.L.O. falling distance at this corner with the next section to the west (I-13 & I-1) where the falling distance is recorded as 159 lks.

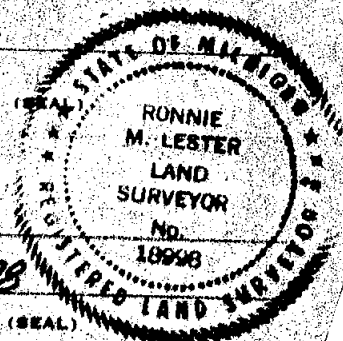
B. Description of corner evidence found and/or method applied in restoring or re-establishing corner:
Excavated a 10' x 8' hole to an average depth of 2' in the centerline of Baseline Road, centered + 108' east of a found T-bar (K-1 Jackson County). Found a 1.4' x 0.7' large blue stone on the north side of a 2.4' x 1.7' pile of 18 smaller stones and pottery pieces, 0.4' below road surface, + 3.0' north of the centerline of Baseline Road. Accepted blue stone for corner as called for by W.A. Rowe in Nov. 1899. The purpose of this recording is to perpetuate the corner as established by W.A. Rowe. Even though erroneously established by Rowe, it was used as corner K-13 and was apparently used as control for various properties in the area. Excavation conducted by Ingham County Survey and Remonumentation Project crew.

C. Description of monument for corner and accessories established to perpetuate locating the position of the corner:
Set 4" x 36" concrete monument with 1/2" x 38" rerod with cap #18998 in place of blue stone described above:
Nail & tag, #18998, on south side 10" Wild Cherry tree, WNW, 75.77'
Nail & tag, #18998, on south side 14" Hickory tree, NW, 35.05'
Nail & tag, #18998, on north side 36" Oak tree, SW, 52.41'
Nail & tag, #18998, on north side 14" Hickory tree, SW, 40.46'
Nail & tag, #18998, on north side 36" Oak tree, SE, 46.83'
THIS CORNER NOT TO BE CONFUSED WITH K-13, ONONDAGA TWP.

SIGNED BY Ronnie M. Lester

DATE 10/19/78

SURVEYOR'S MICHIGAN REGISTRATION NO. #18998




SIGNED BY

CHIEF OF SURVEY PARTY

DATE

DATE 10.23.78



Director, Ingham County Survey and Remonumentation Project

SURVEYOR'S MICHIGAN REGISTRATION NO. #17624

INGHAM COUNTY - ONONDAGA TWP.
LAND CORNER RECORDATION CERTIFICATE
FILING REQUIREMENT OF ACT 74, MICH. P.A.1970

FOR CORNERS OF--	LOCATED IN--	CORNER CODE NUMBER
1. PUBLIC LAND SURVEY_____	T. <u>1</u> N. <u>X</u> , R. <u>2</u> E. <u>W.</u>	<u>K-13</u>
2. PROPERTY CONTROLL- ING IN SECTION_____	, T. _____ N. _____, R. _____ E. _____	_____
3. MISCELLANEOUS PROPERTY IN SECTION_____	, T. _____ N. _____, R. _____ E. _____	_____
4. LOT NO. _____, RECORDED PLAT _____		
5. PRIVATE CLAIMS _____		

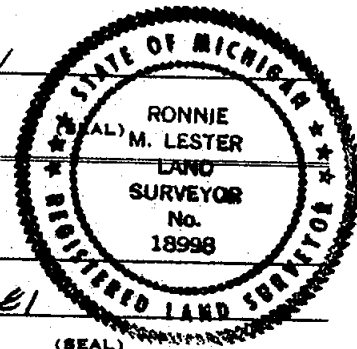
L-6, P. 144
REGISTER OF DEEDS STAMP AND
FILING NUMBER

I, Ronnie M. Lester, do hereby certify that under requirements of P.A. 74, Michigan P.A. of 1970, the corner points mentioned in lines 1 and 2 above were, in a field survey on August 29, 1980, established, re-established, monumented, re-monumented, recovered or restored as expressed below and in conformance with regulations and rules therefore as required in the current manual of survey instructions of the United States Department of the Interior, Bureau of Land Management or by a decree of a court of law. Furthermore, that the corner points mentioned in lines 3, 4 and 5 above were, in a field survey on _____, 19____, found, recovered, restored, established or re-established as expressed below and in conformance with the rules of the Michigan State Board of Registration for Land Surveyors or, by a Decree of a Court of law:

- 13 A. Description of original monument and accessories and/or subsequent restoration:
Post set in original government survey by Harvey Parke, October 8 - January 6, 1826. Recorded survey by W.A. Rowe, Co. Surveyor of November 15-16, 1899 states that a stone was set for corner, 6 rods 6 feet (105') east of the Jackson Co. corner (v.5, p.4). Rowe's field notes state that a "long blue stone with small stone and crock" were set at this corner, 159 lks (104.94') east of the Jackson Co. corner (tile found for Jackson corner). The GLO field notes call for the Jackson Co. corner to fall 84 lks (55.44') west of the Ingham Co. corner at this place. It would appear that Rowe confused the GLO falling distance at this corner with the next section to the west (I-13 and I-1) where the falling distance is recorded as 159 lks.
- 13 B. Description of corner evidence found and/or method applied in restoring or re-establishing corner:
Excavation centered + 104' east of a found clay tile (K-1 Jackson Co.) uncovered large blue stone on the north side of a pile of small stones and pottery pieces as called for by W.A. Rowe in November 1899. Monument set at this location recorded as a property controlling corner in L.5, p.48 Ingham Co. Land Survey corners. Excavated a 12' x 11' hole to an average depth of 1.5' on the centerline of Baseline Rd + 60' east of a found clay tile (K-1, Jackson Co.). No evidence of monumentation found. Corner considered lost. Corner set on line between property controlling corner and J-13 Onondaga, 49.5' west of property controlling corner, + 2.0' north of centerline of Baseline Rd. Measured west 2622.95' to J-13, measured east 2640.55' to L-13, Onondaga Twp. Excavation conducted by Ingham County Survey and Remonumentation Project crew.
- 13 C. Description of monument for corner and accessories established to perpetuate locating the position of the corner:
SE Corner, Section 35, T1N-R2W
Set 4" x 36" concrete monument with 1/2" x 38" rerod and cap #18998 in location described above:
Nail & tag, #18998, south side 10" Cherry, NW, 32.84'
Nail & tag, #18998, north side 36" Oak, SE, 93.22'
Nail & tag, #18998, north side 14" Hickory, SSE, 29.30'
1/2" bar in concrete w/cap #18998, Property Controlling Corner, East, 49.50'
1/2" bar and concrete monument, K-1 Tompkins Twp., Jackson Co., West 54.68'

SIGNED BY Ronnie M. Lester DATE 1/22/81

SURVEYOR'S MICHIGAN REGISTRATION NO. 18998



CHIEF OF SURVEY PART
APPROVED AND SIGNED BY Gary D. Lester DATE 1/22/81
MICHIGAN REGISTERED LAND SURVEYOR
Director, Ingham County Survey
and Remonumentation Project

SURVEYOR'S MICHIGAN REGISTRATION NO. 17624

LAND CORNER RECORDATION CERTIFICATE
Filing Requirement of Act 74, Mich. P.A. 1970

For corners in:

INGHAM COUNTY Located in: Corner Code #

OMONIJAGA TOWNSHIP

1. Public Land Survey T 1N R 2W L-11

T R

T R

T R

2. Property Controlling S T R

in Section S T R

3. Miscellaneous T R

Property in Sec. S T R

Paula Johnson
INGHAM COUNTY
REGISTER OF DEEDS
ENGINEER SURVEYING & ENGINEERING

L-10 P-405

CRNR 9.00

2003-013167



2003-013167

Page: 1 of 1

02/26/2003 01:34P

Register of Deeds Stamp & File Number

4. Lot No. , Recorded Plat

5. Private Claims

DAVID L. CLIFFORD, in a field survey on MAY 30, 1997 Do hereby state that under requirements of P.A. 74, Michigan P.A. of 1970, the corner points mentioned in lines 1 and 2 above were in conformance with regulations and rules therefore as required in the current manual of survey instructions of the United States Department of the Interior, Bureau of Land Management or by a decree of a Court of Law and /or that the corner points mentioned in lines 3, 4 and 5 above were in conformance with the rules of the Michigan Board of Land Surveyors or by a Decree of a Court of Law; established, re-established, monumented, recovered, found as expressed below:

NOTE: Not more than 2 corners, all in the same town and range, may be recorded on this certificate.

A. Description of original monument and accessories and/or subsequent restoration:

1. ORIGINAL POST SET BY H. PARKE, DEPUTY SURVEYOR IN OCT., 1825:

POPLAR 8", S80W, 30 LKS; B. OAK 8", N50E, 17 LKS

2. A. JACKSON, COUNTY SURVEYOR, USED CORNER IN A SURVEYS RECORDED IN VOL. 1 PAGE 17 AND 18 IN OCT., 1839 AND VOL. 2 PAGE 124 IN NOV., 1852 WITH THE SAME WITNESSES AS GLO.

3. A. P. DRAKE, COUNTY SURVEYOR, USED CORNER IN A SURVEY RECORDED IN VOL. 2 PAGE 208 IN AUG., 1882 AS A STAKE WITH NO MENTION OF WITNESSES.

4. R.M. LESTER, RLS 18998, RECORDED CORNER UNDER ACT 74 IN LIBER 6 PAGE 186 IN JUNE, 1981 DURING THE INGHAM COUNTY REMONUMENTATION PROJECT OF THE EARLY 1980'S AS A SET 4" X 36" CONCRETE MONUMENT WITH 1/2" BAR & CAP IN A CONCRETE COLLAR SET HALF WAY AND ON LINE BETWEEN SECTION CORNERS AFTER FINDING NO PHYSICAL EVIDENCE OF CORNER IN A 10'X10' EXCAVATION: NAIL & TAG 18998, SOUTH SIDE 8" ELM, NW, 81.24'; NAIL & TAG 18998 NORTH SIDE 6" MULT. CHERRY, SE, 109.91'; NAIL & TAG 18998 NORTH SIDE 8" ELM, NW, 99.01'; NAIL & TAG 18998 NORTH SIDE 24" WILD CHERRY, NW, 154.42'

5. L.A. BRYAN, LLS 25832, USED CORNER IN ACT 132 SURVEYS RECORDED IN LIBER 5 PAGE 267 IN JUNE 1987 AND LIBER 6 PAGE 44 IN DEC. 1989 AS A FOUND MONUMENT IN MONUMENT BOX 3' NORTH OF CENTERLINE OLDS ROAD: N&T S. SIDE 16" HICKORY, N70E, 81.23'; N&T NE. SIDE 30" CHERRY, S80W, 154.33'; N&T N. SIDE 10" MAPLE, S65W, 67.08'

B. Description of corner evidence found and/or method applied in restoring or reestablishing corner:

FIELD INVESTIGATION AT APPARENT LOCATION OF CORNER REVEALED 4" CONCRETE MONUMENT IN A MONUMENT BOX 6 FOOT NORTH OF THE CENTERLINE OF OLDS ROAD. TRAVERSED ALL OF SECTION 36 AND TIED ALL OCCUPATION LINES AND FOUND THAT LOCATION OF OCCUPATION LINES DID NOT AGREE WITH LOCATION OF MONUMENT. RETURNED TO SITE AND SEARCHED 10' EAST OF MONUMENT WITH MAGNETIC LOCATOR AND GOT STRONG READING. EXCAVATED 18" DIAMETER HOLE 3' DEEP AND FOUND BUGGY AXLE IMBEDDED IN REMAINS OF A WOOD STAKE. ACCEPTED BUGGY AXLE AS PERPETUATION OF CORNER BASED ON THE COUNTY SURVEYOR RECORDS AND SET 3/4" PIPE & CAP #25837 ABOVE IT. MEASURED WEST 1322.27 FEET TO 1/8" CORNER (DRAKE MEASURED 1318.7 FEET). MEASURED SOUTH 2642.59 FEET TO L-12. MEASURED WEST 2644.45 FEET TO K-11 (DRAKE MEASURED 2637.42 FEET). MEASURED EAST 2623.40 FEET TO M-11.

C. Description of monument for corner and accessories established to perpetuate locating the position of the corner:

T1N R2W L-11

3/4"X 24" STEEL PIPE WITH ORANGE PLASTIC CAP STAMPED LLS 25837

NAIL & TAG 28414 NORTH SIDE 14" MAPLE S80W 76.70'

NAIL & TAG 25837 WEST SIDE 10" CHERRY S32E 36.93'


NAIL & TAG 25837 NORTH SIDE 8" CHERRY S55W 33.36'

NAIL & TAG 25837 NORTH SIDE 8" CHERRY S70W 54.98'

Signed by *David L. Clifford*

Surveyor's Michigan License No. 25837

Date FEBRUARY 07, 2003



FOR AN APPROVAL AND A STATE BOARD OF PROFESSIONAL SURVEYORS, JULY 26, 1994
RECEIVED MAY 14, 2003
REGISTERED PROFESSIONAL SURVEYOR
MICHIGAN, 2003

LAND CORNER RECORDATION CERTIFICATE
Filing Requirement of Act 74, Mich. P.A. 1970

For corners in

INGHAM COUNTY

(County)

Located in:

Corner Code #

ONONDAGA TOWNSHIP

1. Public Land Survey

T1N R2W

L-12

T R

T R

T R

T R

2. Property Controlling
in Section

S

T R

S

T R

3. Miscellaneous
Property in Sec.

S

T R

Paula Johnson
INGHAM COUNTY
REGISTER OF DEEDS
ENGR SURVEYING & ENGINEER

L-10 P-404

RECORDED

CRNR 9.00

2003-013166

2003-013166

Page: 1 of 1

02/26/2003 01:34P

Register of Deeds Stamp & File Number

4. Lot No. Recorded Plat

5. Private Claims

I, DAVID L. CLIFFORD

, in a field survey on MAY 30, 1997 Do hereby state that under requirements of P.A. 74, Michigan P.A. of 1970, the corner points mentioned in lines 1 and 2 above were in conformance with regulations and rules therefore as required in the current manual of survey instructions of the United States Department of the Interior, Bureau of Land Management or by a decree of a Court of Law and/or that the corner points mentioned in lines 3, 4 and 5 above were in conformance with the rules of the Michigan Board of Land Surveyors or by a Decree of a Court of Law; established, re-established, monumented, recovered, found as expressed below:

NOTE: Not more than 2 corners, all in the same town and range, may be recorded on this certificate.

A. Description of original monument and accessories and/or subsequent restoration:
1. CORNER NOT SET IN ORIGINAL GOVERNMENT SURVEY.

2. A. JACKSON, COUNTY SURVEYOR, SET CORNER IN A SURVEY RECORDED IN VOL. 1 PAGE 17 IN AUG. 1839 WITH ON MENTION OF MONUMENT: W. OAK 185, S40-3/4"W, 39 1/2 LKS; W. OAK 12, N2-3/4"E, 36 LKS.

3. A.P. DRAKE, COUNTY SURVEYOR, USED CORNER IN A SURVEY RECORDED IN VOL. 2 PAGE 208 IN AUG., 1882 AS A STAKE DRIVEN TO PERPETUATE THE CORNER WITH NO MENTION OF WITNESSES (HE STATES THAT HE FOUND THE CORNER THAT JACKSON HAD ESTABLISHED, WHICH WAS EXTINCT, SO I BELIEVE THAT HE HAD JACKSON'S WITNESSES

B. Description of corner evidence found and/or method applied in restoring or reestablishing corner:

FIELD INVESTIGATION AT APPARENT LOCATION OF CORNER REVEALED AN EAST WEST FENCE WITH NO EVIDENCE OF A NORTH SOUTH OCCUPATION LINE EXCEPT A FENCE TO THE SOUTH 165 FEET WEST OF THE APPARENT LOCATION OF CORNER. THIS FENCE IS ON THE WEST LINE OF THE EAST 10 ACRES OF THE SOUTHWEST 1/4 WHICH WOULD MEASURE 165 FEET EAST WEST IN A STANDARD 2640 FEET NORTH-SOUTH. SET CORNER ON EAST-WEST FENCE LINE AT ITS INTERSECTION WITH NORTH-SOUTH 1/4 LINE. THIS POINT LIES 165 FEET EAST OF FENCE TO SOUTH. SET 5/8" X 24" REBAR & CAP #28409. MEASURED NORTH 2650.0 FEET TO L-11. MEASURED SOUTH 2625.6 FEET TO L-13. MEASURED WEST 2639.3 FEET TO K-12 (DRAKE MEASURED 2633.4 FEET). MEASURED EAST 2630.3 FEET TO M-12.

C. Description of monument for corner and accessories established to perpetuate locating the position of the corner:

T1N R2W L-12

5/8" X 24" STEEL BAR WITH YELLOW PLASTIC CAP STAMPED RON ENGER 28409

NAIL & TAG 25837 WEST SIDE 18" ASH

N70°E

6.87'

NAIL & TAG 25837 EAST SIDE 4" OAK

S35°W

18.88'

NAIL & TAG 25837 SOUTH SIDE 28" OAK

N70°W

13.92'

NAIL & TAG 25837 EAST SIDE 4" OAK

N10°W

7.10'

Signed By

David L. Clifford

Date FEBRUARY 07, 2003


Surveyor's Michigan License No. 25837

FORM APPROVED BY MICHIGAN STATE BOARD OF PROFESSIONAL SURVEYORS, JAN. 29, 1971

REVISED MAY 14, 1971

REVISED JAN. 1988

REVISED OCT. 1998



INGHAM COUNTY - ONONDAGA TWP.
LAND CORNER RECORDATION CERTIFICATE
FILING REQUIREMENT OF ACT 74, MICH. P.A.1970

LIBR

6 PG 98

FOR CORNERS OF --:	LOCATED IN --:	CORNER CODE NUMBER
1. PUBLIC LAND SURVEY _____ T. <u>1</u> N. <u>S.</u> R. <u>2</u> E. <u>W.</u>		<u>L-13</u>
2. PROPERTY CONTROLLING IN SECTION _____ T. _____ N. _____ S. _____ R. _____ E. _____ W. _____		
3. MISCELLANEOUS PROPERTY IN SECTION _____ T. _____ N. _____ S. _____ R. _____ E. _____ W. _____		
4. LOT NO. _____, RECORDED PLAT _____		
5. PRIVATE CLAIMS _____		

FILED

AUG 29 1 01 PM '80

REGISTER OF DEEDS

Paula Johnson

INGHAM COUNTY, MICH.

REGISTER OF DEEDS STAMP AND
FILING NUMBER

I, Ronnie M. Lester, do hereby certify that under requirements of P.A. 74, Michigan P.A. of 1970, the corner points mentioned in lines 1 and 2 above were, in a field survey on June 26, 1980, established, re-established, monumented, re-monumented, recovered or restored as expressed below and in conformance with regulations and rules therefore as required in the current manual of survey instructions of the United States Department of the Interior, Bureau of Land Management or by a decree of a court of law. Furthermore, that the corner points mentioned in lines 3, 4 and 5 above were, in a field survey on _____, 19____, found, recovered, restored, established or re-established as expressed below and in conformance with the rules of the Michigan State Board of Registration for Land Surveyors or, by a Decree of a Court of law:

A. Description of original monument and accessories and/or subsequent restoration:

L-13

Post set in original government survey by Joseph Wampler, January, 1824.
Corner identified as gas pipe and crockery in a survey by W.A. Rowe, County Surveyor, November 15-16, 1899 (v.5, p.4).

L-13 B. Description of corner evidence found and/or method applied in restoring or re-establishing corner:

Excavated a hole 21' x 9' to an average depth of 4' on the centerline of Baseline Road. Found 3/4" pinched pipe on the centerline of Baseline Road. No other evidence recovered. Accepted location of 3/4" pinched pipe as best evidence of perpetuated corner. Measured west to K-13, 2640.9', measured east to M-13, 2636.1'.
Excavation conducted by Ingham County Survey and Remonumentation Project staff.

L-13 C. Description of monument for corner and accessories established to perpetuate locating the position of the corner:

S $\frac{1}{4}$ Corner, Section 36, T1N-R2W
Set 4" x 36" concrete monument with $\frac{1}{2}$ " x 38" rerod and cap #18998 in location described above:
Nail & tag, #18998, west side 6" Ash, SSE, 44.04'
Nail & tag, #18998, southeast side 12" Hickory, SW, 53.24'
 $\frac{1}{2}$ " bar and cap, L-1 Tompkins Twp., Jackson County, T1S-R2W, West, 38.16'
Nail & tag, #18998, southwest side 5" Walnut, NW, 42.88'



SIGNED BY Ronnie M. Lester DATE 8/26/80

SURVEYOR'S MICHIGAN REGISTRATION NO. 18998

~~XX~~

SIGNED BY GARY D. LESTER CHIEF OF SURVEY PARTY DATE _____
APPROVED AND SIGNED BY Gary D. Lester MICHIGAN REGISTERED LAND SURVEYOR
Director, Ingham County Survey and Remonumentation Project

SURVEYOR'S MICHIGAN REGISTRATION NO. 17624



1847

FORM APPROVED BY MICHIGAN STATE BOARD OF REGISTRATION, JAN. 28, 1871
REVISED MAY 14, 1975

MAY PLACE SKETCH ON BACK OR ATTACHED SHEET

JACKSON COUNTY
APPROVED LAND CORNER
P.A. 345 of 1990

Chairman Don R. Hubbard
Date Dec. 21, 1998

NORTH 1/4 CORNER SECTION 1
TOMPKINS TOWNSHIP
LAND CORNER RECORDATION CERTIFICATE
Filing Requirement of Act 74, Mich. P.A. 1970

For corners in

JACKSON Located in: Corner Code #
(County)

1. Public Land Survey T 1S R 2W L-1
T R
T R
T R
T R
2. Property Controlling S T R
in Section S T R
3. Miscellaneous S T R
Property in Sec. S T R



Mindy Reilly - Jackson Co.

CORREN

2099032
Page: 1 of 1
12/21/1998 10:57A
L-1589 P-276

Register of Deeds Stamp & File Number

4. Lot No. _____ Recorded Plat _____
5. Private Claims _____

I, DAVID L. CLIFFORD, in a field survey on NOVEMBER 16, 1997 do hereby state that under requirements of P.A. 74, Michigan P.A. of 1970, the corner points mentioned in lines 1 and 2 above were in conformance with regulations and rules therefore as required in the current manual of survey instructions of the United States Department of the Interior, Bureau of Land Management or by a decree of a Court of Law and for that the corner points mentioned in lines 3, 4 and 5 above were in conformance with the rules of the Michigan Board of Land Surveyors or by a Decree of a Court of Law, established, re-established, monumented, recovered, found as expressed below:

NOTE: Not more than 2 corners, all in the same town and range, may be recorded on this certificate.

	A	B	C	D	E	F	G	H	I	J	K	L	M
1													
2		6		5		4		3		2		1	
3													
4		7		8		9		10		11		12	
5													
6		18		17		16		15		14		13	
7													
8		19		20		21		22		23		24	
9													
10		30		29		28		27		26		25	
11													
12		31		32		33		34		35		36	
13													

A. Description of original monument and accessories and/or subsequent restoration:

- CORNER NOT SET IN ORIGINAL GOVERNMENT SURVEY
- IN NOV. 1886 JOHN HOLCROFT REPORTED: "MEASURED DISTANCE FROM F TO ONONDAGA 1/4 POST AND FOUND IT 40.75 INSTEAD OF 40.84 BEING 9 LKS SHORT. SET f AT 40.33 WHICH AGREES WITH OLD FENCE RUNNING SOUTH: HICKORY 5", S $\frac{1}{2}$ E, 50-3/4; MAPLE, 24", S60 $\frac{1}{2}$ W, 102
- CONSUMERS POWER COMPANY SURVEY OF THEIR FEE STRIP IDENTIFIED CORNER AS A SET "T" IRON ON FENCE LINE TO SOUTH IN MAY 1967 AND SHOWED 4 WITNESSES TAKEN IN FEBRUARY 1984 TO A 1/2" REBAR: PK IN 14" HICK. S5 $\frac{1}{2}$ W 40.0'; PK IN P. POLE N5 $\frac{1}{2}$ E 48.70'; PK IN FENCE POST CORNER S83 $\frac{1}{2}$ W 128.40'; PK IN FENCE POST S10 $\frac{1}{2}$ W 26.0'
- RONNIE LESTER RLS 18998 RECORDED IN LIBER 3 PAGE 323 IN MARCH 1981. HE REPORTED EXCAVATING A 10' X 10' HOLE 2.5' DEEP ON THE CENTERLINE OF BASELINE ROAD ON A FENCE LINE SOUTH AND FINDING A 1/2" BAR & CAP #18853 AND A T IRON AND NOTHING ELSE. HE REPLACED THE BAR WITH A 4" X 36" CONCRETE MONUMENT AND CAP # 18998 AND TOOK 4 WITNESSES: NAIL & TAG #18998 SW SIDE 4" WALNUT, NNW, 48.84'; NAIL & TAG #18998 EAST SIDE 4" WALNUT, NORTH, 24.22'; NAIL & TAG # 18998 NE SIDE 10" ASH, SE, 62.79'; NAIL & TAG #18998 EAST SIDE FENCE CORNER POST, SOUTH, 25.88'; 1/2" IRON, L-13 ONONDAGA TWP., EAST 38.16'

B. Description of corner evidence found and/or method applied in restoring or reestablishing corner:

SEARCHED AT APPARENT LOCATION OF CORNER AND FOUND 4" CONCRETE MONUMENT WITH 1/2" REBAR MATCHING ALL OF LESTER'S WITNESSES. HOLCROFT'S HICKORY WITNESS IS STILL STANDING AND DOES NOT MATCH LOCATION OF CONCRETE MONUMENT AND HOLCROFT'S DISTANCE TO ONONDAGA CORNER DOES NOT MATCH POSITION OF CONCRETE MONUMENT. TRAVERSE OF SECTION 36 ONONDAGA CONVINCED ME THAT L-13 ONONDAGA WAS IN PROPER PLACE AND SO EXCAVATED BY HAND AT HOLCROFT'S DISTANCE (27.7') WEST OF L-13. DID NOT FIND ANY EVIDENCE OF CORNER. RETURNED WITH ROAD COMMISSION BACK HOE ON NOVEMBER 18, 1997 AND EXCAVATED ENTIRE ROAD 18' X 18' X 3' DEEP CENTERED ON FENCE LINE TO SOUTH AND FOUND BOTTOM OF FIRECLAY IN BRICKS AND STONES ON FENCE LINE TO SOUTH MATCHING HOLCROFT'S HICKORY WITNESS AND S16 $\frac{1}{2}$ W, 6.7' FROM CONCRETE MONUMENT. ACCEPTED FIRECLAY AS CORNER AS PERPETUATED BY HOLCROFT AND AMENDED LOCATION 2.67' NORTH TO THE STANDARD LINE. SET 4" X 30" CAST IRON HARRISON MONUMENT AT AMENDED LOCATION OF CORNER.

C. Description of monument for corner and accessories established to perpetuate locating the position of the corner:

- L-1 T1S R2W
4" X 30" CAST IRON HARRISON MONUMENT AND BRASS CAP STAMPED 25837 ON CENTERLINE BASELINE ROAD
NAIL & TAG #25837 IN EAST SIDE 20" HICKORY, S02 $\frac{1}{2}$ E, 36.63' (HOLCROFT WITNESS)
NAIL & RUSTY SHINER IN NORTH SIDE POWER POLE, N65 $\frac{1}{2}$ W, 144.40'
NAIL & RUSTY SHINER IN NORTH SIDE 24" WALNUT, S80 $\frac{1}{2}$ W, 131.68'
NAIL & FLAIN WHITE TAG IN NORTH SIDE CORNER FENCE POST, S79 $\frac{1}{2}$ W, 126.32'
NAIL & TAG #25837 IN NORTH SIDE 24" OAK, S82 $\frac{1}{2}$ E, 199.29'
CONCRETE MONUMENT (L-13, T1N, R2W), EAST, 39.87'
CONCRETE MONUMENT RECORDED AS L-1 LIBER 3 PAGE 323, N16 $\frac{1}{2}$ E, 6.72'
5/8" REBAR & CAP #28409 OVER FIRE CLAY, SOUTH, 2.67'
SURVEY MARKER SIGN POST, S04 $\frac{1}{2}$ W, 22.9'

Signed by David Clifford

Date DECEMBER 17, 1998

Surveyor's Michigan License No. 25837



FORM APPROVED BY MICHIGAN STATE BOARD OF PROFESSIONAL SURVEYORS, JAN. 28, 1971
REVISED MAY 14, 1975

REVISED JAN, 1993
REVISED OCT, 1995

LAND CORNER RECORDATION CERTIFICATE
FILING REQUIREMENT OF ACT 74, MICH. P.A. 1970

FOR CORNERS OF-- LOCATED IN-- CORNER CODE NUMBER

1. PUBLIC LAND SURVEY 25 T. 1 N. 2 W. M-11

2. PROPERTY CONTROLLING IN SECTION T. S. R. E. W.

3. MISCELLANEOUS PROPERTY IN SECTION T. S. R. E. W.

4. LOT NO. RECORDED PLAT

5. PRIVATE CLAIMS

LIBER 2 PG 207
FILED

Nov 28 10 51 AM '72

REGISTER OF DEEDS

Carroll M. Lewis
INGHAM COUNTY, MICH.

REGISTER OF DEEDS STAMP AND
FILING NUMBER

I, Fred N. White do hereby certify that under requirements of P.A. 74, Michigan P.A. of 1970, the corner points mentioned in lines 1 and 2 above (identified with circles on index code diagram - over) were, in a field survey on September 15 19 72, established, re-established, monumented, re-monumented, recovered or restored as expressed below and in conformance with regulations and rules therefore as required in the current manual of survey instructions of the United States Department of the Interior, Bureau of Land Management or by a decree of a court of law. Furthermore, that the corner points mentioned in lines 3, 4 and 5 above were, in a field survey on 19, found, recovered, restored, established or re-established as expressed below and in conformance with the rules of the Michigan State Board of Registration for Land Surveyors or, by a Decree of a Court of law:

A. Description of original monument and accessories and/or subsequent restoration:

Original Corner & Witnesses Obliterated.

B. Description of corner evidence found and/or method applied in restoring or re-establishing corner:

Found 1/4" iron rod

Verified by adjoining corners & property lines.

C. Description of monument for corner and accessories established to perpetuate locating the position of the corner:

1/4" iron rod

Anchor Post	North	26.54'
Anchor Post	South	27.12'
Telephone Pole	S03°00'W	29.54'



SIGNED BY Fred N. White DATE 10-25-72

SURVEYOR'S MICHIGAN REGISTRATION NO. 12034 (SEAL)

FOR STATE AND UNITED STATES AGENCIES:

SIGNED BY _____ DATE _____
CHIEF OF SURVEY PARTY

APPROVED AND SIGNED BY _____ DATE _____
MICHIGAN REGISTERED LAND SURVEYOR (SEAL)

SURVEYOR'S MICHIGAN REGISTRATION NO. _____

427 Form No. ML 10736
DOUGLASS BROS. & CO., KALAMAZOO, MICH.

FORM APPROVED BY MICHIGAN STATE BOARD OF REGISTRATION, JAN. 29, 1971
DISTRIBUTED BY MICHIGAN SOCIETY OF REGISTERED LAND SURVEYORS

LAND CORNER RECORDATION CERTIFICATE
Filing Requirement of Act 74, Mich. P.A. 1970

For corners in

INGHAM COUNTY Located In: Corner Code #

(County)
ONONDAGA TOWNSHIP

1. Public Land Survey

T 1N R 2W M-12

T R

T R

T R

T R

Paula Johnson

INGHAM COUNTY

REGISTER OF DEEDS

ENGINEER SURVEYING & ENGINEERING

L-10 P-403

CRNR 9.00

2003-013165

2003-013165

Page: 1 of 1

02/26/2003 01:34P

2. Property Controlling
in Section

S T R

3. Miscellaneous
Property in Sec.

S T R

S T R

Register of Deeds Stamp & File Number

4. Lot No. Recorded Plat

5. Private Claims

I, DAVID L. CLIFFORD, in a field survey on MAY 28, 1997 Do hereby state that under requirements of P.A. 74, Michigan P.A. of 1970, the corner points mentioned in lines 1 and 2 above were in conformance with regulations and rules therefore as required in the current manual of survey instructions of the United States Department of the Interior, Bureau of Land Management or by a decree of a Court of Law and for that the corner points mentioned in lines 3, 4 and 5 above were in conformance with the rules of the Michigan Board of Land Surveyors or by a Decree of a Court of Law, established, re-established, monumented, recovered, found as expressed below:

NOTE: Not more than 2 corners, all in the same town and range, may be recorded on this certificate.

A. Description of original monument and accessories and/or subsequent restoration:

1. ORIGINAL POST SET BY J. WAMPLER, DEPUTY SURVEYOR IN MAY, 1825;
W. OAK 48", S4W, 87 LKS; W. OAK 12", N82W, 23 LKS

2. A. JACKSON, COUNTY SURVEYOR, APPARENTLY USED CORNER IN A SURVEY
RECORDED IN VOL. 1 PAGE 17 IN OCT., 1839 WITH NO MENTION OF MONUMENT OR WITNESSES.

B. Description of corner evidence found and/or method applied in restoring or reestablishing corner:

FIELD INVESTIGATION AT APPARENT LOCATION OF CORNER REVEALED FENCE CORNER RUNNING NORTH, SOUTH, EAST AND WEST. TRAVERSE OF SECTION REVEALED THAT FENCE CORNER LIES ALMOST EXACTLY HALF WAY AND ON LINE BETWEEN SECTION CORNERS. ACCEPTED FENCE CORNER AS PERPETUATION OF CORNER AND SET 3/4" PIPE & CAP #25837 IN REMAINS OF FENCE POST. MEASURED SOUTH 2639.1 FEET TO M-13. MEASURED WEST 2630.35 FEET TO L-12. MEASURED NORTH 2639.8 FEET TO M-11.

C. Description of monument for corner and accessories established to perpetuate locating the position of the corner:

T 1N R 2W M-12

3/4" X 24" STEEL PIPE WITH ORANGE PLASTIC CAP STAMPED LS 25837

NAIL & TAG 25837 EAST SIDE 5" HICKORY

N25°W 13.25'

NAIL & TAG 25837 NORTH SIDE 10" HICKORY

N35°W 16.20'

NAIL & TAG 25837 EAST SIDE 27" ASH


SOUTH 5.70'

NAIL & TAG 25837 WEST SIDE 12" OAK

S40°E 15.45'

3" ANGLE IRON FENCE POST

N05°E 3.25'



Signed by

David L. Clifford

Surveyor's Michigan License No. 25837

Date: FEBRUARY 07, 2003

FORM APPROVED BY MICHIGAN SURVEYORS ASSOCIATION, JAN. 28, 1997
REVISED MAY 1997
REVISED JAN. 1997
REVISED OCT. 1997

LAND CORNER RECORDATION CERTIFICATE

FILING REQUIREMENT OF ACT 74, MICH. P.A.1970

LIBER 6 PG 158

FOR CORNERS OF—	LOCATED IN—	CORNER CODE NUMBER
1. PUBLIC LAND SURVEY _____ T. <u>1</u> N. <u>1</u> E. <u>1</u>	R. <u>1</u> W.	A-13
2. PROPERTY CONTROLLING IN SECTION _____, T. _____ N. _____ S. _____ R. _____ E. _____ W.		
3. MISCELLANEOUS PROPERTY IN SECTION _____, T. _____ N. _____ S. _____ R. _____ E. _____ W.		
4. LOT NO. _____, RECORDED PLAT _____		
5. PRIVATE CLAIMS _____		

FILED

MAR 25 10 25 AM '81

REGISTER OF DEEDS

Paula Johnson
INGHAM COUNTY, MICH.

REGISTER OF DEEDS STAMP AND FILING NUMBER

I, Ronnie M. Lester, do hereby certify that under requirements of P.A. 74, Michigan P.A. of 1970, the corner points mentioned in lines 1 and 2 above were, in a field survey on August 14, 1980, established, re-established, monumented, re-monumented, recovered or restored as expressed below and in conformance with regulations and rules therefore as required in the current manual of survey instructions of the United States Department of the Interior, Bureau of Land Management or by a decree of a court of law. Furthermore, that the corner points mentioned in lines 3, 4 and 5 above were, in a field survey on _____, 19____, found, recovered, restored, established or re-established as expressed below and in conformance with the rules of the Michigan State Board of Registration for Land Surveyors or, by a Decree of a Court of law:

- A-13 A. Description of original monument and accessories and/or subsequent restoration:
Post set in original government survey by J. Wampler, January 21, 1824.
Corner referred to in a survey by A. Jackson, Ingham County Surveyor, January 20, 1841 (v.1, p.7).
"Set 1" T-iron in line with fence to north" in Consumers Power notes by R.W. Keller, January 1971.
Corner identified as a T-iron on centerline of Baseline Road in line of fence north in a survey by D. Guterunst, Jackson County Surveyor, February 23, 1971.
- A-13 B. Description of corner evidence found and/or method applied in restoring or re-establishing corner:
Excavated a 8' x 10.5' hole to an average depth of 4' at intersection of Baseline Rd. and Berryville Rd and on a fence line north. Found 1/2" bar 1" below surface in line with fence to north as called for in Consumers Power notes. Evidence found considered inconclusive. Excavated a second hole 8' x 13' to an average depth of 3.0' to the south of the centerline of Baseline Rd. west of the centerline of Berryville Rd on a fence line north. Found fire clay + 0.8' below surface with brick or clay tile beneath + 3' west of the fence line north, + 2.0' south of centerline of Baseline Rd + 5' west of the center line of Berryville Rd south. Accepted fire clay and tile as corner. Measured 2637.11' west to L-13 Onondaga and east 2638.15' to B-13 Leslie. Excavation conducted by Ingham County Survey and Remonumentation crew.
- A-13 C. Description of monument for corner and accessories established to perpetuate locating the position of the corner:
SW Corner, Section 31, T1N-R1W
Set 4" x 36" concrete monument with 1/2" x 38" rerod and cap #18998 in location of fire clay described above:
Nail & tag, #18998, west side 18" Oak, SSE, 100.39'
Top center of fence post, SE, 49.70'
Nail & tag, #18998, southeast side 8" Twin Wild Cherry, NE, 39.94'
Nail & tag, #18998, southeast side 8" Twin Oak, NE, 52.28'

SIGNED BY Ronnie M. Lester DATE 3/19/81

SURVEYOR'S MICHIGAN REGISTRATION NO. 18998



~~FOR STATE AND UNITED STATES AGENCIES~~

SIGNED BY _____ DATE _____

APPROVED AND SIGNED BY Gary D. Pitzer DATE 3/19/81

CHIEF OF SURVEY PART
MICHIGAN REGISTERED LAND SURVEYOR
Director, Ingham County Survey
and Remonumentation Project

SURVEYOR'S MICHIGAN REGISTRATION NO. 17624



FORM APPROVED BY MICHIGAN STATE BOARD OF REGISTRATION, JAN. 28, 1971
REVISED MAY 14, 1975

MAY PLACE SKETCH ON BACK OR ATTACHED SHEET

1906

P.A. 355 101 10
11-26-96
Nov. 26, 1996

NE CORNER SECTION 1
TOMPKINS TOWNSHIP

LAND CORNER RECORDATION CERTIFICATE
Filing Requirement of Act 74, Mich. P.A. 1970

#2023462
Liber 1533 Page 1296
Page 1 of 2
Jackson Co., MI
Recorded
12/26/96 11:10A
Jerry McDevitt
Register of Deeds

For corners in
JACKSON
(County)

Located In: Corner Code ##

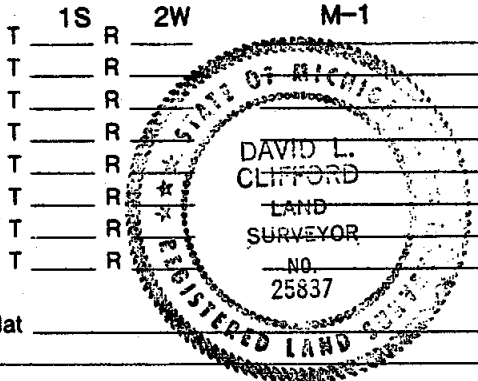
1. Public Land Survey

2. Property Controlling
in Section

3. Miscellaneous
Property in Sec.

4. Lot No. , Recorded Plat

5. Private Claims



Register of Deeds Stamp & File Number

	A	B	C	D	E	F	G	H	I	J	K	L	M
2	6	5	4	3	2	1							
3													
4	7	8	9	10	11	12							
5													
6	18	17	16	15	14	13							
7													
8	19	20	21	22	23	24							
9													
10	30	29	28	27	26	25							
11													
12	31	32	33	34	35	36							
13													

I, DAVID L CLIFFORD, in a field survey on NOVEMBER 18, 1996

do hereby certify that under requirements of P.A. 74, Michigan P.A. of 1970, the corner points mentioned in lines 1 and 2 above were in conformance with regulations and rules therefore as required in the current manual of survey instructions of the United States Department of the Interior, Bureau of Land Management or by a decree of a Court of Law and/or that the corner points mentioned in lines 3, 4 and 5 above were in conformance with the rules of the Michigan Board of Land Surveyors or by a Decree of a Court of Law; established, re-established, monumented, re-monumented, recovered, found as expressed below:

NOTE: Not more than 4 corners, all in the same town and range, may be recorded on this certificate.

A. Description of original monument and accessories and/or subsequent restoration:

1. POST SET IN ORIGINAL GOVERNMENT SURVEY BY JOSEPH WAMPLER, D.S. IN JANUARY 1824
"INTERSECTED BASE LINE AT POST" AND TWO WITNESSES RECORDED:
W. OAK 14 N35½W 1.06 (70.0')
W. OAK 8 N32E 27½ (18.15')

CONTINUED ON BACK

B. Description of corner evidence found and/or method applied in restoring or reestablishing corner:

SEARCHED AT APPARENT LOCATION OF CORNER AND FOUND 4" CONCRETE MONUMENT WITH CAP #18998 MATCHING ALL OF R. LESTERS WITNESSES EXCEPT THE CHERRY WITNESS WHICH APPEARS TO HAVE TRANSPOSED NUMBERS. ACCEPTED CONCRETE MONUMENT AS PERPETUATION OF CORNER BASED ON R. LESTERS DESCRIPTION OF FOUND FIRECLAY. ADDED 4" DRAIN TILE TO ACT AS FORM AND ADDED 3" OF CEMENT TO TOP OF MONUMENT AND PLACED 3" ALUMINUM CAP STAMPED LS 25837 ON REBAR IN NEW CONCRETE. TOP OF MONUMENT IS 6" DEEP

C. Description of monument for corner and accessories established to perpetuate locating the position of the corner:

L-1 T2S R2W
4 INCH DIAMETER BY 36" LONG CONCRETE MONUMENT WITH ALUMINUM CAP LS 28409
018° NAZ ½" BAR & CAP 8.83'
046° NAZ 10" TWIN CHERRY 34.97' NAIL & TAG #28414 IN EAST SIDE
147° NAZ 49.00' SURVEY MARKER SIGN POST
156° NAZ 36" OAK 26.30' NAIL & TAG #18998 IN WEST SIDE
206° NAZ 20" OAK 121.15' NAIL & TAG #28414 IN EAST SIDE
288° NAZ 30" MAPLE 169.88' NAIL & TAG #25837 IN SOUTH SIDE

NOTE: NAZ IS MAGNETIC AZIMUTH MEASURED FROM NORTH.

Signed by David L. Clifford
Surveyor's Michigan License No. 25837

Date DECEMBER 23, 1996

M-1 T1S R2W
PART A CONTINUED

2. IN NOVEMBER 1885 J. HOLCROFT REPORTED "FOUND CORNER SET BY H.F. BEAN FOR RIVES WHICH IS THE SAME FOR TOMPKINS;; WITNESS FOR TOMPKINS." HE ALSO RECORDED TWO WITNESSES:

ELM 15 S5½E 519 (342.5')
W. OAK 12 S86½W 501 (330.7')

3. CONSUMERS POWER COMPANY WITNESS SHEET
SET "T" IRON IN LINE WITH FENCE TO NORTH
ROAD SIGN S47°E 54.1'
FENCE CORNER S45°E 53.6'
TWIN MAPLE N55°E 45.9'
R.W. KELLER FB 1069 1-71

4. RONNIE M. LESTER LS 18998 RECORDED CORNER IN LIBER 6 PAGE 158 INGHAM COUNTY RECORDS AS A-13 LESLIE TOWNSHIP WHICH IT IS COMMON TO; HE REPORTED IN HIS LCRC "EXCAVATED 8' X 10' HOLE TO AN AVERAGE DEPTH OF 4' AT INTERSECTION OF BASELINE RD. AND BERRYVILLE RD. AND ON A FENCE LINE TO NORTH. FOUND ½" BAR 1" BELOW SURFACE IN LINE WITH WITH FENCE TO NORTH AS CALLED FOR IN CONSUMERS POWER NOTES. EVIDENCE FOUND CONSIDERED INCONCLUSIVE. EXCAVATED A SECOND HOLE 8' X 13' TO AN AVERAGE DEPTH OF 3.0' TO THE SOUTH OF THE CENTERLINE OF BASELINE RD. WEST OF THE CENTERLINE OF BERRYVILLE RD. ON A FENCE LINE NORTH. FOUND FIRE CLAY + 0.8 BELOW SURFACE WITH BRICK OR CLAY TILE BENEATH + 3' WEST OF THE FENCELINE NORTH, + 2' SOUTH OF CENTERLINE BASELINE RD., +5' WEST OF THE CENTERLINE BERRYVILLE RD. ACCEPTED FIRE CLAY AS CORNER. REPLACED WITH 4" X 36" CONCRETE MONUMENT WITH ½" X 38" REROD AND CAP #18998.

NAIL & TAG, #18998, WEST SIDE 18" OAK, SSE, 100.39'
TOP CENTER OF FENCE POST, SE, 49.70'

NAIL & TAG, #18998, SOUTHEAST SIDE 8" TWIN WILD CHERRY, NE, 39.94'
NAIL & TAG, #18998, SOUTHEAST SIDE 8" TWIN OAK, NE, 52.28'