

LAND CORNER RECORDATION CERTIFICATE
Filing Requirement of Act 74, Mich. P.A. 1970

Liber 9 Page 411

For corners in

INGHAM COUNTY
(County)

Located In: Corner Code #

STOCKBRIDGE TOWNSHIP

1. Public Land Survey T 1N R 2E K-1
T R
T R
T R
2. Property Controlling S T R
in Section S T R
3. Miscellaneous S T R
Property in Sec. S T R

FILED

980060988
12/01/1998 09:35:54
REGISTER OF DEEDS
Paula Johnson
INGHAM COUNTY, MI

Register of Deeds Stamp & File Number

4. Lot No. , Recorded Plat
5. Private Claims

I, DAVID L. CLIFFORD, in a field survey on MAY 22, 1998. Do hereby state that under requirements of P.A. 74, Michigan P.A. of 1970, the corner points mentioned in lines 1 and 2 above were in conformance with regulations and rules therefore as required in the current manual of survey instructions of the United States Department of the Interior, Bureau of Land Management or by a decree of a Court of Law and /or that the corner points mentioned in lines 3, 4 and 5 above were in conformance with the rules of the Michigan Board of Land Surveyors or by a Decree of a Court of Law, established, re-established, monumented, recovered, found as expressed below:

NOTE: Not more than 2 corners, all in the same town and range, may be recorded on this certificate.

A. Description of original monument and accessories and/or subsequent restoration:

- JOSEPH WAMPLER D.S. SET POST IN ORIGINAL GOVERNMENT SURVEY IN NOVEMBER 1825 W.O. 18" S33'E 52 LKS; B.O. 9" S31'W 113 LKS;
- T.J. BROWN, COUNTY SURVEYOR, CALLED CORNER A POST IN A SURVEY RECORDED IN VOLUME 2 PAGE 335 IN JUNE 1858.
- CORNER IDENTIFIED AS A POST, THREE STONES AND GLASS; RE -ESTABLISHED AS A WELL POINT IN MISC FIELD NOTES BY W.A. ROWE, CO. SURVEYOR, DATE UNKNOWN (BK. 15, P. 106).
- INGHAM COUNTY ROAD COMMISSION FOUND 1/2" PIPE, NO DATE. 24" MAPLE N.E. 31.5 FT, 12" WALNUT S. 33.0 FT, N.E. COR. HOUSE S. 83.5 FT. (THIS ENTRY IS ACTUALLY FOR K-13 WHITE OAK)
- R. LESTER, RLS #18998, RECORDED CORNER IN LIBER 5 PAGE 237 IN APRIL 1979 AS A SET 4" X 36" CONCRETE MONUMENT WITH 1/2" X 38" REROD WITH CAP #18998. PART B OF THIS CERTIFICATE READS: EXCAVATED A HOLE 4'X 4' TO AN AVERAGE DEPTH OF 7.0' MOSTLY EAST OF THE CENTERLINE OF BROGAN ROAD AND ON FENCE LINE TO THE EAST. FOUND 1/2" REROD AT ROAD SURFACE ± 4.5' EAST OF THE CENTERLINE OF BROGAN ROAD AND ± 2.5' SOUTH OF FENCE LINE TO THE EAST. FOUND 1" X 4.5' GAS PIPE WITH BRICK, GLASS AND ROCKS AT THE BASE, 1.2' BELOW ROAD SURFACE AND ON NORTH SIDE OF REROD. FOUND WELL POINT 4.6' BELOW ROAD SURFACE, DIRECTLY BENEATH GAS PIPE. ACCEPTED WELL POINT FOR CORNER AS CALLED FOR IN A SURVEY BY W.A. ROWE, CO. SURVEYOR. MEASURED SOUTH ± 2070' TO K-2. EXCAVATION CONDUCTED BY INGHAM COUNTY SURVEY AND REMONUMENTATION PROJECT CREW. WITNESSES: NAIL & TAG #18998 W. SIDE 12" MAPLE NE 79.61'; NAIL & TAG #18998 SE SIDE 48" MAPLE W 55.72'; NAIL & TAG #18998 E SIDE 24" MAPLE SW 92.53'; NAIL & TAG #18998 N SIDE POWER POLE E 25.79'.
- GARY R. BOSS, RLS #17022 RECORDED CERTIFIED SURVEYS USING CORNER: LIBER 1 PG 161 AND LIBER 3 PG. 58 APRIL 1977; LIBER 4 PGS. 333-336 NOV. 1979; LIBER 6 PGS. 943, 944 MARCH 1992; AND LIBER 6 PGS. 1045, 1046 OCT. 1992. N15°E NAIL W/S 12" TREE 79.54', N15°W NAIL E/S 15" TREE 90.63', EAST NAIL S/S T.P. 25.81', N70°W NAIL S/S 28" TREE 55.84', S20°W NAIL SE/S 15" EVERGREEN 89.89'.

CONTINUED ON BACK

B. Description of corner evidence found and/or method applied in restoring or reestablishing corner:

SEARCHED AT APPARENT LOCATION OF CORNER AND FOUND A 4" CONCRETE MONUMENT WITH 1/2" BAR & CAP #18998 IN MONUMENT BOX 3' EAST OF CENTERLINE BROGAN ROAD. ACCEPTED MONUMENT AS PERPETUATION OF CORNER BASED ON R. LESTER'S LCRC INFORMATION & CAPPED IT WITH PA 345 CAP.

C. Description of monument for corner and accessories established to perpetuate locating the position of the corner:


K-1
4" CONCRETE MONUMENT WITH 1/2" BAR & 2 1/2" ALUMINUM CAP STAMPED PA 345 LS 25837 INGHAM COUNTY IN MONUMENT BOX. FOUND NAIL & TAG EAST SIDE 18" MAPLE, 15° NAZ, 79.66'
FOUND NAIL & TAG WEST SIDE UTILITY POLE, 95° NAZ, 25.79'
CENTERLINE 40" TULIP POPLAR, 230° NAZ, 93.60'
FOUND NAIL & TAG SOUTH SIDE 29" MAPLE, 295° NAZ, 55.66'
SET NAIL & TAG EAST SIDE 27" OAK, 340° NAZ, 89.95'

Signed by David Clifford
Surveyor's Michigan License No. 25837

Date AUGUST 10, 1998

FORM APPROVED BY MICHIGAN STATE BOARD OF PROFESSIONAL SURVEYORS, JAN 24, 1971
REVISED MAY 14, 1975

P.A. 345 INGHAM COUNTY
PEER APPROVED 8/11/98 m



K-1 TIN R2E CONTINUED FROM FRONT

6. GEORGE M. YOUNG, RLS #17640 RECORDED CERTIFIED SURVEYS USING CORNER- LIBER 3 PG. 848, MAY 1973; LIBER 5 PG. 167, MAY 1987; LIBER 5, PG. 294, FEBRUARY 1988; LIBER 5 PG. 448, MAY 1988

FOUND 1/2" IRON N15°E NAIL W/S 12" TREE 79.54'; N15°W NAIL E/S 15" TREE 90.63'; EAST NAIL S/S T.P. 25.81'; N70°W N. S/S 28" TREE 55.84'; S20°W N. SE/S 15" EVERGREEN 89.89'

7. MAURICE H. MAHIEU, RLS #28414-RECORDED CERTIFIED SURVEYS USING CORNER; LIBER 6 PG. 983, JULY 1992; LIBER 6 PG. 1250, JULY 1993; LIBER 7 PG. 88, FEBRUARY 1994; LIBER 7 PG. 94, FEBRUARY 1994; LIBER 7 PG. 1102, APRIL 1997; LIBER 7 PG. 1203, AUGUST 1997; LIBER 1127, AUGUST 1997

FOUND 1/2 IN. IRON IN CONCRETE MONUMENT WITH CAP #18998

NAIL AND TAG #28414 N. SIDE 18 IN. BOX ELDER, N85E, 20.22 FT.; NAIL AND TAG # "BOSS" SW SIDE 32 IN. OAK, N22W, 90.20 FT.; NAIL AND TAG #18998 S. SIDE 36 IN. MAPLE, N70W, 55.67 FT.; NAIL AND TAG #28414 W. SIDE UTILITY POLE, S22E, 106.46 FT.

6. GEORGE M. YOUNG, RLS #17640 RECORDED CERTIFIED SURVEYS USING CORNER- LIBER 3 PG. 848, MAY 1973; LIBER 5 PG. 167, MAY 1987; LIBER 5, PG. 294, FEBRUARY 1988; LIBER 5 PG. 448, MAY 1988
FOUND 1/2" IRON N15°E NAIL W/S 12" TREE 79.54'; N15°W NAIL E/S 15" TREE 90.63'; EAST NAIL S/S T.P. 25.81'; N70°W N. S/S 28" TREE 55.84'; S20°W N. SE/S 15" EVERGREEN 89.89'
7. MAURICE H. MAHIEU, RLS #28414-RECORDED CERTIFIED SURVEYS USING CORNER, LIBER 6 PG. 983, JULY 1992; LIBER 6 PG. 1250, JULY 1993; LIBER 7 PG. 88, FEBRUARY 1994; LIBER 7 PG. 94, FEBRUARY 1994; LIBER 7 PG. 1102, APRIL 1997; LIBER 7 PG. 1203, AUGUST 1997; LIBER 1127, AUGUST 1997
FOUND 1/2 IN. IRON IN CONCRETE MONUMENT WITH CAP #18998
NAIL AND TAG #28414 N. SIDE 18 IN. BOX ELDER, N85E, 20.22 FT.; NAIL AND TAG # "BOSS" SW SIDE 32 IN. OAK, N22W, 90.20 FT.; NAIL AND TAG #18998 S. SIDE 36 IN. MAPLE, N70W, 55.67 FT.; NAIL AND TAG #28414 W. SIDE UTILITY POLE, S22E, 106.46 FT.

K-1 TIN R2E CONTINUED FROM FRONT

LAND CORNER RECORDATION CERTIFICATE
Filing Requirement of Act 74, Mich. P.A. 1970

Liber

9 Page

413

For corners in

INGHAM COUNTY

(County)

Located In:

Corner Code #

STOCKBRIDGE TOWNSHIP

1. Public Land Survey

T 1N R 2E

K-2

T R

T R

T R

T R

2. Property Controlling
in Section

S

S

T R

3. Miscellaneous
Property in Sec.

T R

S T R

4. Lot No. , Recorded Plat 5.
Private Claims

I, DAVID L. CLIFFORD, in a field survey on SEP. 1, 1998. Do hereby state that under requirements of P.A. 74, Michigan P.A. of 1970, the corner points mentioned in lines 1 and 2 above were in conformance with regulations and rules therefore as required in the current manual of survey instructions of the United States Department of the Interior, Bureau of Land Management or by a decree of a Court of Law and/or that the corner points mentioned in lines 3, 4 and 5 above were in conformance with the rules of the Michigan Board of Land Surveyors or by a Decree of a Court of Law; established, re-established, monumented, recovered, found as expressed below:

NOTE: Not more than 2 corners, all in the same town and range, may be recorded on this certificate.

A. Description of original monument and accessories and/or subsequent restoration:

1. JOSEPH WAMPLER D.S. SET POST IN ORIGINAL GOVERNMENT SURVEY IN NOVEMBER 1825; B.O. 19" S2W 38 LKS; W.O. 14" N58E 37 LKS;
2. FG SEE, DEPUTY COUNTY SURVEYOR, USED CORNER IN A SURVEY RECORDED IN VOLUME 1 INGHAM COUNTY SURVEYOR RECORDS PAGE 127 IN OCT. 1844 WITH NO MENTION OF MONUMENT OR WITNESSES.
3. TJ BROWN, COUNTY SURVEYOR, USED CORNER IN A SURVEY RECORDED IN VOLUME 2 INGHAM COUNTY SURVEYOR RECORDS PAGE 348 IN JUNE 1858 WITH NO MENTION OF MONUMENT OR WITNESSES.
4. GARY R. BOSS RLS #17022 RECORDED CORNER IN LIBER 5 OF CORNERS PAGE 2 IN OCT. 1978 AND USED IT IN A SURVEY RECORDED IN LIBER 2 OF SURVEYS PAGE 1203 IN MAY 1977 AS A FD. T IRON; N14W N. E/S 26" HICKORY 103.24'; N47E N. NE/S 20" HICKORY 41.77'; N77E N. N/S 14" HICKORY 116.00'; S75E N. N/S 24" HICKORY 115.57'
5. GEORGE YOUNG RLS # 17640 USED CORNER IN SURVEYS RECORDED IN LIBER 3 OF SURVEYS PAGE 848 IN MAY. 1973, LIBER 5 OF SURVEYS PAGE 167 IN MAY 1987, LIBER 5 OF SURVEYS PAGE 292 IN SEP. 1987, LIBER 5 OF SURVEYS PAGE 294 IN FEB. 1988 AND LIBER 5 OF SURVEYS PAGE 448 IN MAY 1988 WITH THE SAME MONUMENT AND WITNESSES AS ITEM A-4.
6. MAURICE MAHIEU RLS #28414 RECORDED CORNER IN LIBER 7 OF CORNERS PAGE 269 IN JULY 1992 AND USED CORNER IN SURVEYS RECORDED IN LIBER 6 OF SURVEYS PAGES 983 AND 1250 IN JULY 1992 & JULY 1993, LIBER 7 OF SURVEYS PAGES 88 & 94 IN FEB. 1994, LIBER 7 OF SURVEYS PAGES 1102, 1127 & 1203 IN APRIL, MAY & JUNE 1997 AS A FOUND T IRON; NAIL & TAG #28414 IN SOUTH SIDE WOOD POST, N45°E, 58.46'; NAIL & TAG #28414 IN SW SIDE 32" HICKORY, S40°E, 41.30'; SOUTH SIDE OF SIGN POST, WEST, 19.95'; SW CORNER SIGN POST, N50°E, 43.09'

B. Description of corner evidence found and/or method applied in restoring or reestablishing corner:

SEARCHED AT APPARENT LOCATION OF CORNER AND FOUND A T IRON IN MONUMENT BOX RING 1' EAST OF CENTERLINE BROGAN ROAD ON CENTERLINE KINSEY ROAD TO EAST MATCHING ALL OF BOSS'S WITNESS (THE 2 HICKORY WITNESSES TO THE SE BEING STANDING BUT DEAD) AND ALL OF MAHIEU'S WITNESSES. REMOVED T IRON & MONUMENT BOX AND EXCAVATED 2' X 3' DEEP HOLE AND FOUND NO OTHER EVIDENCE OF CORNER LOCATION. ACCEPTED T IRON AS PERPETUATED LOCATION OF CORNER AND REPLACED IT WITH 3/4" BAR & ALUMINUM CAP AND RESET MONUMENT BOX.

C. Description of monument for corner and accessories established to perpetuate locating the position of the corner:

K-2 T1N-R2E
3/4" BAR & 2 1/2" ALUMINUM CAP STAMPED PA 345 LS 25837 INGHAM COUNTY IN MONUMENT BOX
FOUND NAIL & TAG 25832, E. SIDE 23" HICKORY, 137° NAZ, 41.30'
SET NAIL & TAG 25837, S. SIDE 19" HICKORY, 62° NAZ, 115.20'
FOUND NAIL & TAG 28414, SW SIDE 19" HICKORY (DEAD), 137° NAZ, 41.30'
SET NAIL & TAG #25837, S. SIDE 41" OAK, 69° NAZ, 169.27'
SET NAIL & TAG #25837, S. SIDE 31" OAK, 74° NAZ, 216.60'
FOUND NAIL & TAG #28414, E. SIDE DECAPITATED UTILITY POLE, 43° NAZ, 58.32'

Signed by David L. Clifford
Surveyor's Michigan License No. 25837


Date SEPTEMBER 19, 1998

FILED

980060989
12/01/1998 09:35:56
REGISTER OF DEEDS
Paula Johnson
INGHAM COUNTY, MI

Register of Deeds Stamp & File Number

| | A | B | C | D | E | F | G | H | I | J | K | L | M |
|----|---|----|---|----|---|----|---|----|---|----|---|----|---|
| 1 | | | | | | | | | | | | | |
| 2 | | 6 | | 5 | | 4 | | 3 | | 2 | | 1 | |
| 3 | | | | | | | | | | | | | |
| 4 | | 7 | | 8 | | 9 | | 10 | | 11 | | 12 | |
| 5 | | | | | | | | | | | | | |
| 6 | | 18 | | 17 | | 16 | | 15 | | 14 | | 13 | |
| 7 | | | | | | | | | | | | | |
| 8 | | 19 | | 20 | | 21 | | 22 | | 23 | | 24 | |
| 9 | | | | | | | | | | | | | |
| 10 | | 30 | | 29 | | 28 | | 27 | | 26 | | 25 | |
| 11 | | | | | | | | | | | | | |
| 12 | | 31 | | 32 | | 33 | | 34 | | 35 | | 36 | |
| 13 | | | | | | | | | | | | | |



FORM APPROVED BY MICHIGAN STATE BOARD OF PROFESSIONAL SURVEYORS, JAN. 28, 1971
REVISED MAY 14, 1975
REVISED JAN, 1983
REVISED OCT, 1995

P.A. 345 INGHAM COUNTY
PEER APPROVED 9/22/98 M

LAND CORNER RECORDATION CERTIFICATE
Filing Requirement of Act 74, Mich. P.A. 1970

Liber

9 Page

414

For corners in

INGHAM COUNTY

(County)

STOCKBRIDGE TOWNSHIP

Located In:

Corner Code #

1. Public Land Survey

T 1N R 2E

K-3

T R

T R

T R

T R

2. Property Controlling
in Section

S

T R

S

T R

3. Miscellaneous

S

T R

Property in Sec.

S

T R

4. Lot No. , Recorded Plat

5. Private Claims

I, DAVID L. CLIFFORD, in a field survey on MAY 22, 1998. Do hereby state that under requirements of P.A. 74, Michigan P.A. of 1970, the corner points mentioned in lines 1 and 2 above were in conformance with regulations and rules therefore as required in the current manual of survey instructions of the United States Department of the Interior, Bureau of Land Management or by a decree of a Court of Law and /or that the corner points mentioned in lines 3, 4 and 5 above were in conformance with the rules of the Michigan Board of Land Surveyors or by a Decree of a Court of Law; established, re-established, monumented, recovered, found as expressed below:

NOTE: Not more than 2 corners, all in the same town and range, may be recorded on this certificate.

A. Description of original monument and accessories and/or subsequent restoration:

1. JOSEPH WAMPLER D.S. SET POST IN ORIGINAL GOVERNMENT SURVEY IN NOVEMBER 1825, B.O. 18" S11°W 45.5 LKS; W.O. 17" N17°E 11 LKS

2. T.J. BROWN, COUNTY SURVEYOR, CALLED CORNER A POST IN A SURVEY RECORDED IN VOLUME 2 PAGE 327 IN JAN 1858

3. R. LESTER, RLS #18998, RECORDED CORNER IN LIBER 5 PAGE 304 IN JUNE 1979 AS A SET 4" X 36" CONCRETE MONUMENT WITH 1/2" X 38" REROD WITH CAP #18998. PART B OF THIS CERTIFICATE READS: EXCAVATED A HOLE 6' X 6.4' TO AN AVERAGE DEPTH OF 1.5', MOSTLY EAST OF THE CENTERLINE OF BROGAN ROAD AND ON A FENCE LINE TO THE EAST. FOUND A 1/2" IRON AT ROAD SURFACE SET IN 1" X 3' PIPE 0.2' BELOW THE ROAD SURFACE ± 2.5' EAST OF THE CENTERLINE OF BROGAN ROAD AND ON FENCE LINE TO THE EAST AND TREE/FENCE LINE TO THE WEST. FOUND LARGE TAPERED ROCK 1.6' X 0.9', 1.2' BELOW THE ROAD SURFACE IN SAND LEANING AGAINST AND DIRECTLY UNDER 1/2" IRON SET IN PIPE. MEASURED NORTH ± 2640' TO K-2 AND SOUTH ± 2653' TO K-4. ACCEPTED STONE FOR CORNER AS CALLED FOR BY T.J. BROWN, CO. SURVEYOR. EXCAVATION CONDUCTED BY INGHAM COUNTY SURVEY AND REMONUMENTATION PROJECT. NAIL & TAG #18998 N. SIDE 24" OAK NE 38.79', NAIL & TAG #18998 W. SIDE 30" OAK, SE 50.56', 12" TWIN BLACK CHERRY W. 30.88'.

4. MAURICE H. MAHIEU, RLS #28414 RECORDED CERTIFIED SURVEY USING CORNER: LIBER 7 PG. 94. FOUND MONUMENT IN MONUMENT BOX WITH CAP #18998, NAIL AND TAG #28414 N. SIDE 24" TWIN CHERRY S80°W 30.52'; NAIL AND TAG #28414 W. SIDE 36" OAK N50°E 37.15'; NAIL AND TAG #28414 W. SIDE 48" OAK S30°E 51.20'; AND NAIL AND TAG #28414 E. SIDE 24" OAK S25°W 58.75'.

B. Description of corner evidence found and/or method applied in restoring or reestablishing corner:

SEARCHED AT APPARENT LOCATION OF CORNER AND FOUND A 4" CONCRETE MONUMENT WITH 1/2" BAR & CAP #18998 IN MONUMENT BOX 2' EAST OF CENTERLINE BROGAN ROAD ON FENCE LINE TO EAST AND WEST WITH ALL OF LESTER & MAHIEU'S WITNESSES STILL IN EXISTENCE. ACCEPTED MONUMENT AS PERPETUATION OF CORNER BASED ON R. LESTER'S LCRC INFORMATION & CAPPED IT WITH A 2 1/2" ALUMINUM PA 345 CAP STAMPED 25837.

C. Description of monument for corner and accessories established to perpetuate locating the position of the corner:

K-3 T1N, R2E

4" CONCRETE MONUMENT WITH 1/2" BAR & 2 1/2" ALUMINUM CAP STAMPED PA 345 INGHAM COUNTY 25837 IN MONUMENT BOX.

FOUND NAIL & TAG #28409 (RON ENGER) E. SIDE 5" OAK 335° NAZ. 54.27'

FOUND NAIL & TAG #28414 W. SIDE 31" OAK 55° NAZ. 37.15'

FOUND NAIL & TAG #28414 W. SIDE 36" OAK 155° NAZ. 51.23'

FOUND NAIL & TAG #28414 E. SIDE OAK 210° NAZ. 58.76'

FOUND NAIL & TAG #28414 W. SIDE 18" TWIN BLACK CHERRY 257° NAZ. 30.48'

Signed by David Clifford
Surveyor's Michigan License No. 25837

Date AUGUST 7, 1998

FORM APPROVED BY MICHIGAN STATE BOARD OF PROFESSIONAL SURVEYORS, JAN. 28, 1971
REVISED MAY 14, 1976

P.A. 345 INGHAM COUNTY
PEER APPROVED 8/11/98 ML

FILED

980060990
12/01/1998 09:35:58
REGISTER OF DEEDS
Paula Johnson
INGHAM COUNTY, MI

Register of Deeds Stamp & File Number

| | A | B | C | D | E | F | G | H | I | J | K | L | M |
|----|---|----|---|----|---|----|---|----|---|----|---|----|---|
| 1 | | | | | | | | | | | | | |
| 2 | | 6 | | 5 | | 4 | | 3 | | 2 | | 1 | |
| 3 | | | | | | | | | | | | | |
| 4 | | 7 | | 8 | | 9 | | 10 | | 11 | | 12 | |
| 5 | | | | | | | | | | | | | |
| 6 | | 18 | | 17 | | 16 | | 15 | | 14 | | 13 | |
| 7 | | | | | | | | | | | | | |
| 8 | | 19 | | 20 | | 21 | | 22 | | 23 | | 24 | |
| 9 | | | | | | | | | | | | | |
| 10 | | 30 | | 29 | | 28 | | 27 | | 26 | | 25 | |
| 11 | | | | | | | | | | | | | |
| 12 | | 31 | | 32 | | 33 | | 34 | | 35 | | 36 | |
| 13 | | | | | | | | | | | | | |



REVISED JAN, 1993

LAND CORNER RECORDATION CERTIFICATE
Filing Requirement of Act 74, Mich. P.A. 1970

Liber 9 Page 415

For corners in

INGHAM COUNTY
(County)

Located In: Corner Code #

STOCKBRIDGE TOWNSHIP

1. Public Land Survey T 1N R 2E L-1
T R
T R
T R
2. Property Controlling S T R
in Section S T R
3. Miscellaneous S T R
Property in Sec. S T R

FILED

980060991
12/01/1998 09:36:00
REGISTER OF DEEDS
Paula Johnson
INGHAM COUNTY, MI

Register of Deeds Stamp & File Number

4. Lot No. , Recorded Plat
Private Claims

5.

I, DAVID L. CLIFFORD, in a field survey on OCTOBER 12, 1998 Do hereby state that under requirements of P.A. 74, Michigan P.A. of 1970, the corner points mentioned in lines 1 and 2 above were in conformance with regulations and rules therefore as required in the current manual of survey instructions of the United States Department of the Interior, Bureau of Land Management or by a decree of a Court of Law and /or that the corner points mentioned in lines 3, 4 and 5 above were in conformance with the rules of the Michigan Board of Land Surveyors or by a Decree of a Court of Law; established, re-established, monumented, recovered, found as expressed below:

NOTE: Not more than 2 corners, all in the same town and range, may be recorded on this certificate.

A. Description of original monument and accessories and/or subsequent restoration:

- CORNER NOT SET IN ORIGINAL GOVERNMENT SURVEY
- T.J. BROWN, DEPUTY COUNTY SURVEYOR, ESTABLISHED CORNER IN A SURVEY RECORDED IN VOLUME 2 PAGE 335 IN JUNE 1858; B.O. 3", S76 1/3"E, 8 LKS; W.O. 14", S10 2/3"W, 2 1/4 LKS;
- OSCAR BOSS, RLS 13574 RECORDED CORNER IN LIBER 1 OF CORNERS PAGE 389 IN MARCH 1972 AND USED IT IN ACT 132 SURVEY RECORDED IN LIBER 1 PAGE 161 IN NOV. 1971 AS A FOUND 1/2" IRON; N40°W- 25.68'- NAIL E. SIDE 38" TREE, N5°E-7.2- NAIL W. SIDE 36" ASH, SOUTH - 53.83' - NAIL E. SIDE 10" TREE
- GARY BOSS, RLS 17022 USED CORNER IN ACT 132 SURVEYS RECORDED IN LIBER 3 PAGE 58 IN APRIL 1977, LIBER 4 PAGE 33 IN NOV. 1979, LIBER 4 PAGES 333-336 IN NOV. 1979 AND LIBER 6 PAGE 943 IN MARCH 1992 WITH THE SAME MONUMENT AND WITNESSES AS ITEM A.3
- GARY BOSS, RLS 17022 USED CORNER IN AN ACT 132 SURVEY RECORDED IN LIBER 6 PAGE 1045 IN NOV. 1992 AND SHOWED CORNER IN A DIFFERENT POSITION THEN HE HAD PREVIOUSLY USED. FOUND IRON & CAP 18989 (MARV FOUTY); N5°E 5.66' N/T SE/S 26" ASH; EAST 23.04' N/T S/S 6" CHERRY; S20°E 13.75' N/T SW/S 12" TWIN CHERRY; S20°W 4.05' N/T E/S 8" CHERRY;
- MAURICE H. MAHIEU, PS 28414 RECORDED CORNER IN LIBER 7 OF CORNERS PAGE 328 IN JULY 1993 AND USED IT IN ACT 132 SURVEY RECORDED IN LIBER 6 PAGE 1250 IN JULY 1993 AND LIBER 7 PAGES 1127 AND 1128 IN MAY 1997 AS A FOUND 1/2" IRON ROD WITH CAP # 18989 THAT FELL IN CLOSE ACCORD WITH OSCAR BOSS WITNESSES OF LIBER 1 PAGE 389. VERIFIED WITH MARV FOUTY THAT IT WAS THE CORNER.; NAIL & TAG # 18989, SOUTH SIDE 48" MAPLE, N 60° E, 5.60'; NAIL & TAG # 18989, EAST SIDE 10" CHERRY, S 10° W, 4.12'; NAIL & TAG # 18989, WEST SIDE 24" CHERRY, S 30° E, 13.75'; NAIL & TAG # 29238 (BRIAN BOSS), SOUTH SIDE 10" CHERRY, EAST 23.06";

B. Description of corner evidence found and/or method applied in restoring or reestablishing corner:

SEARCHED AT APPARENT LOCATION OF CORNER AND FOUND 1/2" BAR & CAP # 18989 IN NORTH-SOUTH FENCE ON FENCE LINE TO EAST MATCHING MAHIEU AND MOST RECENT BOSS WITNESSES. TRAVERSE OF SECTION 36 WHITE OAK TOWNSHIP AND SECTION 1 STOCKBRIDGE TOWNSHIP REVEALED THAT BAR AND CAP IS 24' SOUTH OF TOWNSHIP LINE AND ON NORTH-SOUTH 1/4 LINE OF SECTION 1 OF STOCKBRIDGE TOWNSHIP. SEARCHED AT POINT 24' NORTH OF IRON AND FOUND ANCIENT REMAINS OF ANCHOR POST. SEARCHED WITH METAL DETECTOR AND FOUND REMNANTS OF FENCE EAST & WEST OF ANCIENT ANCHOR POST. TIED OCCUPATION EAST AND WEST OF CORNER AND FOUND THAT FENCE FROM EAST THAT ENDS AT FOUTY IRON IS NOT OLD AND IS EXTENSION OF SOUTH FENCE OF LANE THAT ENDS 660' EAST OF CORNER. NORTH FENCE OF LANE FALLS ON TOWNSHIP LINE. ACT 132 SURVEYS TO WEST SHOW DEFLECTION IN TOWNSHIP LINE 1230' WEST OF CORNER WHICH IS WHERE TOWNSHIP LINE OCCUPATION ENDS. MONUMENTATION OF THESE SURVEYS FALL WITHIN 1 FOOT OF THE ACTUAL TOWNSHIP LINE. EXCAVATED 10' DIAMETER HOLE CENTERED ON ANCIENT ANCHOR POST AND FOUND SINGLE FAN SHAPED REDDISH-WHITE STONE IN HOLE. NO OTHER EVIDENCE OF HISTORICAL CORNER FOUND. ACCEPTED ANCHOR POST AS CORNER AS ESTABLISHED BY T.J. BROWN AND SET STANDARD MONUMENT ON THE TOWNSHIP LINE IN THE ANCHOR POST HOLE. SET STONE NEXT TO IRON. MEASURED EAST 2614.58' TO A-1. MEASURED WEST 2623.89 TO K-1. CENTER OF SECTION TO SOUTH FALLS WITHIN 1/2 FOOT OF NORTH-SOUTH 1/4 LINE.

C. Description of monument for corner and accessories established to perpetuate locating the position of the corner:

L-13 T2N, R2E

3/4" X 24' SMOOTH STEEL BAR WITH 2 1/2" ALUMINUM CAP STAMPED PA 345 INGHAM COUNTY 25837 IN ANCHOR POST HOLE

SET NAIL & TAG #25837 WEST SIDE 26" HICKORY, SOUTH, 20.46'

SET NAIL & TAG #25837 NORTH SIDE 7" HICKORY, S16°E, 5.65'

SET NAIL & TAG #25837 WEST SIDE 19" CHERRY, N6°W, 8.02'

SET NAIL & TAG #25837 SE SIDE 6" HICKORY, N30°W, 31.97'

1/2" BAR & CAP #18989(IRON RECORDED AS L-1 STOCKBRIDGE IN LIBER 7 PAGE 328), S5°W, 24.07'

3/4" X 24' SMOOTH STEEL BAR WITH 2 1/2" ALUMINUM CAP (L-13 T2N, R2E) WEST, 44.06'

Signed by David Clifford
Surveyor's Michigan License No. 25837

Date OCTOBER 17, 1998

FORM APPROVED BY MICHIGAN STATE BOARD OF PROFESSIONAL SURVEYORS, JAN. 26, 1971
REVISED MAY 14, 1975
REVISED JAN. 1983

P.A. 345 INGHAM COUNTY
PEER APPROVED 10/20/98 M



LAND CORNER RECORDATION CERTIFICATE
Filing Requirement of Act 74, Mich. P.A. 1970

Liber 9 Page 416

For corners in

INGHAM COUNTY

(County)

STOCKBRIDGE TOWNSHIP

1. Public Land Survey

Located In:

Corner Code #

T 1N R 2E

L-2

T R

T R

T R

T R

2. Property Controlling
in Section

S

S

T R

T R

3. Miscellaneous
Property in Sec.

S T R

FILED

980060992
12/01/1998 09:36:01
REGISTER OF DEEDS
Paula Johnson
INGHAM COUNTY, MI

Register of Deeds Stamp & File Number

4. Lot No. , Recorded Plat 5. Private
Claims

I, DAVID L. CLIFFORD, in a field survey on SEP. 1, 1998 Do hereby state that under requirements of P.A. 74, Michigan P.A. of 1970, the corner points mentioned in lines 1 and 2 above were in conformance with regulations and rules therefore as required in the current manual of survey instructions of the United States Department of the Interior, Bureau of Land Management or by a decree of a Court of Law and/or that the corner points mentioned in lines 3, 4 and 5 above were in conformance with the rules of the Michigan Board of Land Surveyors or by a Decree of a Court of Law; established, re-established, monumented, recovered, found as expressed below:

NOTE: Not more than 2 corners, all in the same town and range, may be recorded on this certificate.

| | A | B | C | D | E | F | G | H | I | J | K | L | M |
|----|---|----|---|----|---|----|---|----|---|----|---|----|---|
| 1 | | | | | | | | | | | | | |
| 2 | | 6 | | 5 | | 4 | | 3 | | 2 | | | |
| 3 | | | | | | | | | | | | | |
| 4 | | 7 | | 8 | | 9 | | 10 | | 11 | | 12 | |
| 5 | | | | | | | | | | | | | |
| 6 | | 18 | | 17 | | 16 | | 15 | | 14 | | 13 | |
| 7 | | | | | | | | | | | | | |
| 8 | | 19 | | 20 | | 21 | | 22 | | 23 | | 24 | |
| 9 | | | | | | | | | | | | | |
| 10 | | 30 | | 29 | | 28 | | 27 | | 26 | | 25 | |
| 11 | | | | | | | | | | | | | |
| 12 | | 31 | | 32 | | 33 | | 34 | | 35 | | 36 | |
| 13 | | | | | | | | | | | | | |

A. Description of original monument and accessories and/or subsequent restoration:

CORNER NOT SET IN ORIGINAL GOVERNMENT SURVEY.

2. TJ BROWN, COUNTY SURVEYOR, USED CORNER IN A SURVEY RECORDED IN VOLUME 2 INGHAM COUNTY SURVEYOR RECORDS PAGE 348 IN JUNE 1858 WITH NO MENTION OF MONUMENT AND 2 WITNESSES; HICKORY 12" S83E 183-2/3 LKS (121.2'); HICKORY 14" S241/4E 221 LKS (145.9'). BROWN ALSO SHOWED CORNER TO LIE IN MIDDLE OF AN EAST-WEST ROAD ON THE WEST SIDE OF A 3 ROD ROAD RIGHT OF WAY TO THE NORTH.

3. GARY R. BOSS RLS #17022 RECORDED CORNER IN LIBER 5 OF CORNERS PAGE 1 & 2 IN OCT. 1978 AND USED IT IN SURVEYS RECORDED IN LIBER 2 OF SURVEYS PAGE 1203 IN MAY 1977, LIBER 6 OF SURVEYS PAGES 943 & 1045 IN NOV. 1991 & SEP. 1992 AS A FOUND 1/2" PIPE; S42W N. N/S 40" MAPLE 39.29'; N22W N. W/S 14" HICKORY 23.79'; N32E N. W/S 10" HICKORY 56.17'; S74E N. N/S 26" TREE 63.07'

4. GEORGE YOUNG RLS # 17640 USED CORNER IN A SURVEY RECORDED IN LIBER 4 OF SURVEYS PAGE 341 IN JULY 1981 WITH THE SAME MONUMENT & WITNESSES AS ITEM A3

5. MAURICE MAHIEU LPS #28414 RECORDED CORNER IN LIBER 7 OF CORNERS PAGE 329 IN JULY 1993 AND USED CORNER IN SURVEYS RECORDED IN LIBER 6 OF SURVEYS PAGE 1250 IN JULY 1993 AND LIBER 7 OF SURVEYS PAGE 1203 IN JUNE 1997 AS A FOUND 1/2" IRON PIPE; NAIL & TAG #28414 IN SOUTH SIDE 48" WALNUT, N80°E, 80.45'; NAIL & TAG #29238 IN SOUTH SIDE 36" MAPLE, N75°W, 57.94'; NAIL & TAG #29238 NORTH SIDE 28" WALNUT, S80°W, 79.45'; NAIL & TAG #29238 WEST SIDE 36" MAPLE N20°W 23.70'

B. Description of corner evidence found and/or method applied in restoring or reestablishing corner:

SEARCHED AT APPARENT LOCATION OF CORNER AND FOUND A 1/2" PIPE 2' NORTH OF CENTERLINE KINSEY ROAD ON WEST SIDE OF AN ABANDONED ROAD TO THE NORTH MATCHING 2 OF BOSS'S WITNESSES AND ALL OF MAHIEU'S WITNESSES. BOTH OF BROWN'S HICKORY WITNESSES ARE NOW STUMPS AND MATCH LOCATION OF CORNER BY BEARING & DISTANCE. REMOVED PIPE AND EXCAVATED 2' X 3' DEEP HOLE AND FOUND NO OTHER EVIDENCE OF CORNER LOCATION. ACCEPTED 1/2" PIPE AS PERPETUATED LOCATION OF CORNER AND REPLACED IT WITH 3/4" BAR & ALUMINUM CAP AND SET MONUMENT BOX. CORNER IS 17.2' SOUTH AND 0.8' WEST OF INTERSECTION OF 1/4 LINES. MEASURED NORTH 1973.59' TO L-1, EAST 2612.61 TO M-2, SOUTH 2642.27' TO L-3 AND WEST 2608.15 TO K-2.

C. Description of monument for corner and accessories established to perpetuate locating the position of the corner:

L-2 T1N-R2E

3/4" BAR & 2 1/2" ALUMINUM CAP STAMPED PA 345 LS 25837 INGHAM COUNTY IN MONUMENT BOX

FOUND BOSS ENGINEERING NAIL & TAG, NORTH SIDE 20" WALNUT, S64°W, 79.44'

FOUND BOSS ENGINEERING NAIL & TAG, WEST SIDE 23" MAPLE, N25°W, 23.44'

FOUND NAIL & TAG #28414, SOUTH SIDE 36" OAK, N70°E, 80.44'

SET NAIL & TAG #25837, WEST SIDE 19" OAK, N3269° NAZ, 169.27'

SET NAIL & TAG #25837, S. SIDE 31" OAK, 74° NAZ, 216.60'

FOUND NAIL & TAG #28414, E. SIDE DECAPITATED UTILITY POLE, 43° NAZ, 58.32'

Signed by David Clifford

Date SEPTEMBER 19, 1998

Michigan License No. 25837



FORM APPROVED BY MICHIGAN STATE BOARD OF PROFESSIONAL SURVEYORS, JAN. 1971

REVISED MAY 14, 1975
REVISED JAN. 1983
REVISED OCT., 1996

P.A. 345 INGHAM COUNTY

PEER APPROVED 11/4/98 MC

LAND CORNER RECORDATION CERTIFICATE
Filing Requirement of Act 74, Mich. P.A. 1970

Liber

9 Page 417

For corners in

INGHAM COUNTY
(County)

Located In:

Corner Code #

STOCKBRIDGE TOWNSHIP

1. Public Land Survey

T 1N R 2E L-3

2. Property Controlling
in Section

S T R

3. Miscellaneous
Property in Sec.

S T R

4. Lot No. , Recorded Plat

5. Private Claims

I, DAVID L. CLIFFORD, in a field survey on SEPTEMBER 24, 1998

Do hereby state that under requirements of P.A. 74, Michigan P.A. of 1970, the corner points mentioned in lines 1 and 2 above were in conformance with regulations and rules therefore as required in the current manual of survey instructions of the United States Department of the Interior, Bureau of Land Management or by a decree of a Court of Law and /or that the corner points mentioned in lines 3, 4 and 5 above were in conformance with the rules of the Michigan Board of Land Surveyors or by a Decree of a Court of Law; established, re-established, monumented, recovered, found as expressed below:

NOTE: Not more than 2 corners, all in the same town and range, may be recorded on this certificate.

A. Description of original monument and accessories and/or subsequent restoration:

1. JOSEPH WAMPLER D.S. SET POST IN ORIGINAL GOVERNMENT SURVEY IN NOVEMBER 1825, W.O. 32" N24°E 42.5 LKS; W.O. 11" N64°W 13 LKS
2. A.P. DRAKE, COUNTY SURVEYOR, CALLED CORNER A STONE IN A SURVEY RECORDED IN VOLUME 2 PAGE 165 IN APR 1879; W.O. 11", N64°W, 13 LKS

B. Description of corner evidence found and/or method applied in restoring or reestablishing corner:

SEARCHED AT APPARENT LOCATION OF CORNER AND FOUND 2 - 2" FENCE POSTS IN CONCRETE BASES 19' APART AT GATE IN NORTH-SOUTH FENCE. AS FENCE FROM EAST & WEST INTERSECTED NORTH-SOUTH FENCE AT SOUTH POST ACCEPTED SOUTH POST AS PERPETUATION OF CORNER. AFTER TRAVERSE OF SECTION DETERMINED THAT HALF WAY AND ON LINE POSITION FELL 20' NORTH OF POST EXCAVATED AROUND NORTH GATE POST AND FOUND MANY STONES BUT NONE OF A SIGNIFICANT NATURE. CONVERSATION WITH DENNIS SMITH, LAND OWNER OF 1/4 SECTIONS TO NW AND SE OF CORNER REVEALED THAT EAST WEST FENCE WAS SOUTH FENCE OF LANE THAT HE ALWAYS HAS BELIEVED WAS ON NEIGHBOR TO SOUTH. ACCEPTED NORTHERLY FENCE POST AS PERPETUATION OF CORNER AND SET 3/4" X 24" SMOOTH STEEL BAR WITH 2 1/2" ALUMINUM CAP STAMPED PA 345 LS 25837 INGHAM COUNTY IN BROKEN OFF BASE OF FENCE CORNER. POST IS 3.5' SOUTH OF STRAIGHT LINE BETWEEN SECTION CORNERS AND MEASURES 2610.59' TO K-3 AND 2607.81' TO M-3.

C. Description of monument for corner and accessories established to perpetuate locating the position of the corner:

L-3 T1N, R2E

3/4" X 24" SMOOTH STEEL BAR WITH 2 1/2" ALUMINUM CAP STAMPED PA 345 INGHAM COUNTY 25837 IN CONCRETE FENCE CORNER BASE

SET NAIL & TAG #25837 WEST SIDE 21" OAK, N15°E, 27.90'

SET NAIL & TAG #25837 NW SIDE 15" HICKORY, N43°E, 20.40'

SET NAIL & TAG #25837 NORTH SIDE 17" OAK N90°E, 36.17'

SET NAIL & TAG #25837 SW SIDE 23" OAK S69°E, 23.72'

SET NAIL & TAG #25837 EAST SIDE 8" HICKORY, S44°W, 24.70'

2" DIAMETER STEEL FENCE POST IN CONCRETE BASE, SOUTH 19.60'

Signed by David Clifford

Date OCTOBER 17, 1998

Surveyor's Michigan License No. 25837

FORM APPROVED BY MICHIGAN STATE BOARD OF PROFESSIONAL SURVEYORS, JAN. 28, 1971
REVISED MAY 14, 1975
REVISED JAN., 1983
REVISED OCT., 1995


P.A. 345 INGHAM COUNTY
RECEIVED APPROVED 10/20/98 M

FILED

980060993
12/01/1998 09:36:03
REGISTER OF DEEDS
Paula Johnson
INGHAM COUNTY, MI

Register of Deeds Stamp & File Number

| | A | B | C | D | E | F | G | H | I | J | K | L | M |
|----|----|---|----|---|----|---|----|---|----|---|----|---|---|
| 1 | | | | | | | | | | | | | |
| 2 | 6 | | 5 | | 4 | | 3 | | 2 | | 1 | | |
| 3 | | | | | | | | | | | | | |
| 4 | 7 | | 8 | | 9 | | 10 | | 11 | | 12 | | |
| 5 | | | | | | | | | | | | | |
| 6 | 18 | | 17 | | 16 | | 15 | | 14 | | 13 | | |
| 7 | | | | | | | | | | | | | |
| 8 | 19 | | 20 | | 21 | | 22 | | 23 | | 24 | | |
| 9 | | | | | | | | | | | | | |
| 10 | 30 | | 29 | | 28 | | 27 | | 26 | | 25 | | |
| 11 | | | | | | | | | | | | | |
| 12 | 31 | | 32 | | 33 | | 34 | | 35 | | 36 | | |
| 13 | | | | | | | | | | | | | |



LAND CORNER RECORDATION CERTIFICATE
Filing Requirement of Act 74, Mich. P.A. 1970

Liber

9 Page 418

For corners in

INGHAM COUNTY

(County)

STOCKBRIDGE TOWNSHIP

1. Public Land Survey

Located In:

Corner Code #

T 1N R 2E

M-2

T R

T R

T R

T R

T R

T R

T R

2. Property Controlling
in Section

S

T R

3. Miscellaneous

S

T R

Property in Sec.

S

T R

4. Lot No. , Recorded Plat

5. Private Claims

FILED

980060994
12/01/1998 09:36:05
REGISTER OF DEEDS
Paula Johnson
INGHAM COUNTY, MI

Register of Deeds Stamp & File Number

I, DAVID L. CLIFFORD, in a field survey on OCTOBER 26, 1998

Do hereby state that under requirements of P.A. 74, Michigan P.A. of 1970, the corner points mentioned in lines 1 and 2 above were in conformance with regulations and rules therefore as required in the current manual of survey instructions of the United States Department of the Interior, Bureau of Land Management or by a decree of a Court of Law and /or that the corner points mentioned in lines 3, 4 and 5 above were in conformance with the rules of the Michigan Board of Land Surveyors or by a Decree of a Court of Law; established, re-established, monumented, recovered, found as expressed below:

NOTE: Not more than 2 corners, all in the same town and range, may be recorded on this certificate.

A. Description of original monument and accessories and/or subsequent restoration:

1. JOSEPH WAMPLER D.S. SET POST IN ORIGINAL GOVERNMENT SURVEY IN NOVEMBER 1825, W.O. 13" S25°W 208 LKS; B.O. 11" N7°W 110 LKS

2. R. LESTER, RLS #18998, RECORDED CORNER IN LIBER 6 PAGE 149 IN JAN. 1981 AS A SET 4" X 38" CONCRETE MONUMENT WITH A 1/2" X 36" BAR WITH CAP # 18998 ON STANDARD LINE BETWEEN M-1 & M-3 AT A PRORATED GOVERNMENT DISTANCE NORTH OF M-3 AFTER A 10' X 14' X 3' DEEP EXCAVATION REVEALED NO EVIDENCE OF A HISTORICAL NATURE; NAIL & TAG # 18998 WEST SIDE 6" ELM, NE 50.56'; NAIL & TAG # 18998 NORTH SIDE 6" ELM, SE 37.61'; NAIL & TAG # 18998 SOUTH SIDE 12" LOCUST, WEST, 23.06'; NAIL & TAG # 18998 EAST SIDE 20" OAK, NNW, 61.63';

B. Description of corner evidence found and/or method applied in restoring or reestablishing corner:

SEARCHED AT APPARENT LOCATION OF CORNER ON SEPTEMBER 17, 1998 AND FOUND A 4" CONCRETE MONUMENT WITH 1/2" BAR & CAP #18998 ON THE CENTERLINE OF KANE ROAD 7" NORTH OF A FENCE LINE TO THE WEST MATCHING 2 OF LESTER'S WITNESSES. RETURNED ON OCTOBER 26 1998 AND EXCAVATED 10' X 10' X 4' DEEP HOLE ON CENTERLINE KANE ROAD ON FENCE LINE TO WEST AND FOUND NO FURTHER INDICATION OF CORNER. ACCEPTED MONUMENT AS CORNER AND CAPPED IT WITH STANDARD INGHAM COUNTY CAP. MEASURED NORTH 1843.07' TO M-1, SOUTH 2672.21' TO M-3 AND WEST 2612.61' TO L-2.

C. Description of monument for corner and accessories established to perpetuate locating the position of the corner:

M-2 T1N, R2E

4" CONCRETE MONUMENT WITH 2 1/2" ALUMINUM CAP STAMPED PA 345 INGHAM COUNTY 25837


FOUND NAIL & TAG #25832 WEST SIDE 12" ASH, N20°E, 90.05'

FOUND NAIL & TAG #25832 SE. SIDE 19" MAPLE, S45°W, 27.20'

SET NAIL & TAG #25837 NE SIDE 12" MAPLE, N55°W, 27.32'

FOUND NAIL & TAG #18998 SOUTH SIDE 17" LOCUST, N65°W, 23.05'

FOUND NAIL & TAG #18998 EAST SIDE 31" OAK, N18°W, 61.51'



Signed by David Clifford

Date NOVEMBER 4, 1998

Surveyor's Michigan License No. 25837

FORM APPROVED BY MICHIGAN STATE BOARD OF PROFESSIONAL SURVEYORS, JAN. 28, 1971
REVISED MAY 14, 1975
REVISED JAN., 1983
REVISED OCT., 1993

P.A. 345 INGHAM COUNTY
PEER APPROVED 11/4/98 M

LAND CORNER RECORDATION CERTIFICATE
Filing Requirement of Act 74, Mich. P.A. 1970

Liber

9 Page 419

For corners in

INGHAM COUNTY

(County)

STOCKBRIDGE TOWNSHIP

1. Public Land Survey

Located In:

Corner Code #

T 1N R 2E

M-3

T R

T R

T R

2. Property Controlling
in Section

S

T R

S

T R

3. Miscellaneous
Property in Sec.

S

T R

S

T R

FILED

980060995

12/01/1998 09:36:06

REGISTER OF DEEDS

Paula Johnson

INGHAM COUNTY, MI

Register of Deeds Stamp & File Number

4. Lot No. , Recorded Plat
Private Claims

5.

I, DAVID L. CLIFFORD, in a field survey on MAY 22, 1998. Do hereby state that under requirements of P.A. 74, Michigan P.A. of 1970, the corner points mentioned in lines 1 and 2 above were in conformance with regulations and rules therefore as required in the current manual of survey instructions of the United States Department of the Interior, Bureau of Land Management or by a decree of a Court of Law and /or that the corner points mentioned in lines 3, 4 and 5 above were in conformance with the rules of the Michigan Board of Land Surveyors or by a Decree of a Court of Law; established, re-established, monumented, recovered, found as expressed below:

NOTE: Not more than 2 corners, all in the same town and range, may be recorded on this certificate.

A. Description of original monument and accessories and/or subsequent restoration:
1. JOSEPH WAMPLER D.S. SET POST IN ORIGINAL GOVERNMENT SURVEY IN NOVEMBER 1825, W.O. 11" N26½°W 91 LKS; B.O. 16" S82°W 30 LKS

2. A.P. DRAKE, COUNTY SURVEYOR, CALLED CORNER A STONE IN A SURVEY RECORDED IN VOLUME 2 PAGE 165 IN APRIL 1879; HICKORY, 8", N21¼°W, 118½LKS; HICKORY, 10", N87¼°E, 147 LKS

3. C. GARLOCK RLS #14762, RECORDED CORNER IN LIBER 1 PAGE 335 IN JAN. 1972 AND USED IT IN AN ACT 132 SURVEY RECORDED IN LIBER 1 PAGE 174 IN JAN. 1972 AS A SET 1/2" X 18" IRON ROD 192.78' NORTH OF NW CORNER SECTION 7, T1N, R3E; CENTERLINE 8" RED OAK, S20°E, 53.7', CENTERLINE 12" LOCUST FENCE CORNER, WEST, 29.7'; CENTERLINE 8" RED OAK LEANING, N15°W, 66.55'

B. Description of corner evidence found and/or method applied in restoring or reestablishing corner:
SEARCHED AT APPARENT LOCATION OF CORNER ON MAY 22 1998 AND FOUND A ½" REBAR ON THE CENTERLINE OF KANE ROAD ON A FENCE LINE TO THE WEST MATCHING 2 OF GARLOCK'S WITNESSES. NONE OF DRAKES WITNESSES NOW STAND. EXCAVATED 3' X 3' X 2' DEEP HOLE AND FOUND NO FURTHER INDICATION OF CORNER. RETURNED ON OCTOBER 26 1998 AND EXCAVATED 10' X 10' X 4' DEEP HOLE AND STILL FOUND NO FURTHER INDICATION OF CORNER. ACCEPTED ½" BAR AS PERPETUATION OF CORNER AND REPLACED IT WITH STANDARD MONUMENT. MEASURED WEST 2607.81' TO L-3 AND NORTH 2672.21 TO M-2.

C. Description of monument for corner and accessories established to perpetuate locating the position of the corner:

M-3 T1N, R2E

3/4" X 24" STEEL BAR WITH 2½" ALUMINUM CAP STAMPED PA 345 INGHAM COUNTY 25837

SET NAIL & TAG #25837 WEST SIDE 18" OAK, N37°E, 57.23'

SET NAIL & TAG #25837 SW. SIDE 8" WALNUT, S45°E, 35.33'

SET NAIL & TAG #25837 EAST SIDE 16" LOCUST, S44°W, 40.12'

SET NAIL & TAG #25837 SOUTH SIDE 19' LOCUST FENCE CORNER, N86°W, 29.88'

SET NAIL & TAG #25837 EAST SIDE 19" OAK, N15°W, 66.50'

SET NAIL & TAG #25837 EAST SIDE 7" LOCUST, S37°W, 34.54'

Signed by David Clifford

Date NOVEMBER 4, 1998


Surveyor's Michigan License No. 25837

FORM APPROVED BY MICHIGAN STATE BOARD OF PROFESSIONAL SURVEYORS, JAN. 28, 1971
REVISED MAY 14, 1975

REVISED JAN., 1983
REVISED OCT., 1993

P.A. 345 INGHAM COUNTY
PEER APPROVED 11/4/98 M

| | A | B | C | D | E | F | G | H | I | J | K | L | M |
|----|----|---|----|---|----|---|----|---|----|---|----|---|---|
| 1 | | | | | | | | | | | | | |
| 2 | 6 | | 5 | | 4 | | 3 | | 2 | | 1 | | |
| 3 | | | | | | | | | | | | | |
| 4 | 7 | | 8 | | 9 | | 10 | | 11 | | 12 | | |
| 5 | | | | | | | | | | | | | |
| 6 | 18 | | 17 | | 16 | | 15 | | 14 | | 13 | | |
| 7 | | | | | | | | | | | | | |
| 8 | 19 | | 20 | | 21 | | 22 | | 23 | | 24 | | |
| 9 | | | | | | | | | | | | | |
| 10 | 30 | | 29 | | 28 | | 27 | | 26 | | 25 | | |
| 11 | | | | | | | | | | | | | |
| 12 | 31 | | 32 | | 33 | | 34 | | 35 | | 36 | | |
| 13 | | | | | | | | | | | | | |



LAND CORNER RECORDATION CERTIFICATE
Filing Requirement of Act 74, Mich. P.A. 1970

Liber 9 Page 270

For corners in

INGHAM COUNTY

(County)

Located In:

Corner Code #

WHITE OAK TOWNSHIP

1. Public Land Survey

T 2N R 2E

M-13

2. Property Controlling
in Section

S T R

3. Miscellaneous
Property in Sec.

S T R

FILED

970044062
11/05/1997 12:39:59
REGISTER OF DEEDS
Paula Johnson
INGHAM COUNTY, MI

Register of Deeds Stamp & File Number

4. Lot No. , Recorded Plat

5. Private Claims

| | A | B | C | D | E | F | G | H | I | J | K | L | M |
|----|----|---|----|---|----|---|----|---|----|---|----|---|---|
| 1 | | | | | | | | | | | | | |
| 2 | 6 | | 5 | | 4 | | 3 | | 2 | | 1 | | |
| 3 | | | | | | | | | | | | | |
| 4 | 7 | | 8 | | 9 | | 10 | | 11 | | 12 | | |
| 5 | | | | | | | | | | | | | |
| 6 | 18 | | 17 | | 16 | | 15 | | 14 | | 13 | | |
| 7 | | | | | | | | | | | | | |
| 8 | 19 | | 20 | | 21 | | 22 | | 23 | | 24 | | |
| 9 | | | | | | | | | | | | | |
| 10 | 30 | | 29 | | 28 | | 27 | | 26 | | 25 | | |
| 11 | | | | | | | | | | | | | |
| 12 | 31 | | 32 | | 33 | | 34 | | 35 | | 36 | | |
| 13 | | | | | | | | | | | | | |

I, DAVID L. CLIFFORD

, in a field survey on OCTOBER 2, 19 97

Do hereby state that under requirements of P.A. 74, Michigan P.A. of 1970, the corner points mentioned in lines 1 and 2 above were in conformance with regulations and rules therefore as required in the current manual of survey instructions of the United States Department of the Interior, Bureau of Land Management or by a decree of a Court of Law and /or that the corner points mentioned in lines 3, 4 and 5 above were in conformance with the rules of the Michigan Board of Land Surveyors or by a Decree of a Court of Law; established, re-established, monumented, recovered, found as expressed below:

NOTE: Not more than 2 corners, all in the same town and range, may be recorded on this certificate.

A. Description of original monument and accessories and/or subsequent restoration:

1. JOSEPH WAMPLER D.S. SET POST IN ORIGINAL GOVERNMENT SURVEY IN

NOVEMBER 1825: W.O. 14" S19E 107LKS; W.O. 8" S57W 97LKS

2. T.J. BROWN, COUNTY SURVEYOR, CALLED CORNER A POST IN A SURVEY RECORDED IN VOLUME 2 PAGE 329 IN JANUARY 1858

3. R. LESTER, RLS #18998, RECORDED CORNER IN LIBER 5 PAGE 237 IN APRIL 1979 AS A SET 4" X 36' CONCRETE MONUMENT WITH 1/2" X 38" REROD WITH CAP #18998. PART B OF THIS CERTIFICATE READS: EXCAVATED A HOLE 8' X 9' TO AN AVERAGE DEPTH OF 4', EAST OF THE CENTERLINE OF KANE ROAD AND ON A FENCE LINE TO THE WEST. FOUND A POINTED ROCK (4" X 20") WITH SLEIGH SHOE ALONG ITS NORTHWEST SIDE, + OR - 5.0' EAST OF THE CENTERLINE OF KANE ROAD AND ON A FENCE LINE TO THE WEST AND 4.5' NORTH OF THE FENCE LINE TO THE EAST. MEASURED NORTH + OR - 5335' TO M-11 IN CLOSE ACCORD WITH T.J. BROWN SURVEY NOTED ABOVE. ACCEPTED SLEIGH SHOE FOR CORNER. HE THEN LISTED 4 WITNESSES: NAIL & TAG #18998, NORTH SIDE 18" OAK, EAST, 212.32'; NAIL & TAG # 18998, EAST SIDE 5" RED CEDAR, SE, 28.71'; NAIL & TAG #18998, NE SIDE 6" CORNER POST, ESE, 20.95'; NAIL & TAG #18998, SW SIDE 6" WOOD GATE POST, WNW, 28.97'

B. Description of corner evidence found and/or method applied in restoring or reestablishing corner:

SEARCHED AT APPARENT LOCATION OF CORNER AND FOUND A 4" CONCRETE MONUMENT WITH 1/2" BAR & ILLEGIBLE CAP 3' EAST OF CENTERLINE KANE ROAD ON FENCE LINE TO WEST & 4.5' NORTH OF FENCE LINE TO EAST. ACCEPTED MONUMENT AS PERPETUATION OF CORNER BASED ON R. LESTER'S LCRC INFORMATION & CAPPED IT WITH PA 345 CAP.

C. Description of monument for corner and accessories established to perpetuate locating the position of the corner:

M-13 T2N, R2E

4" CONCRETE MONUMENT & YELLOW PLASTIC CAP IMPRINTED PA 345 PS 25837

FOUND NAIL & TAG #18998 NORTH SIDE 19" HICKORY, 95° NAZ, 212.29'

SET NAIL & TAG #25837 WEST SIDE 5" HICKORY, 150° NAZ, 33.18'

FOUND NAIL & TAG #18998 NE SIDE GATE POST, 297° NAZ, 29.13'

FOUND NAIL & TAG #28414 (M. MAHIEU) WEST SIDE 10" CEDAR, 140° NAZ, 28.35'

FOUND NAIL & TAG #28414 SOUTH SIDE ANCHOR POST, 275° NAZ, 26.76'

FOUND LARGE SPIKE NE SIDE GATE POST, 320°, NAZ, 39.21'

FOUND NAIL & TAG # 28414 NORTH SIDE RAILROAD TIE ANCHOR POST, 110° NAZ, 20.85'



Signed by David L. Clifford

Date OCTOBER 16, 1997

Surveyor's Michigan License No. 25837

FORM APPROVED BY MICHIGAN STATE BOARD OF PROFESSIONAL SURVEYORS, JAN. 28, 1971

REVISED MAY 14, 1975
REVISED JAN., 1993
REVISED OCT., 1995

P.A. 345 INGHAM COUNTY
PEER APPROVED: 10/16/97