

OCT 26 11 42 AM '94

LAND CORNER RECORDATION CERTIFICATE
Filing Requirement of Act 74, Mich. P.A. 1970

For corners in

INGHAM

(County)

Located In:

Corner Code #

STOCKBRIDGE TOWNSHIP

1. Public Land Survey

T 1N R 2EG-2

T _____ R _____

T _____ R _____

T _____ R _____

2. Property Controlling
in Section

S _____ T _____ R _____

S _____ T _____ R _____

3. Miscellaneous

S _____ T _____ R _____

Property in Sec.

S _____ T _____ R _____

REGISTER OF DEEDS

Paula Johnson

INGHAM COUNTY, MICH.

Register of Deeds Stamp & File Number

4. Lot No. _____, Recorded Plat _____

5. Private Claims _____

I, David Clifford, in a field survey on April 16, 1994, do hereby certify that under requirements of P.A. 74, Michigan P.A. of 1970, the corner points mentioned in lines 1 and 2 above were in conformance with regulations and rules therefore as required in the current manual of survey instructions of the United States Department of the Interior, Bureau of Land Management or by a decree of a Court of Law and/or that the corner points mentioned in lines 3, 4 and 5 above were in conformance with the rules of the Michigan Board of Land Surveyors or by a Decree of a Court of Law; established, re-established, monumented, re-monumented, recovered, found as expressed below:

NOTE: Not more than 4 corners, all in the same town and range, may be recorded on this certificate.

A. Description of original monument and accessories and/or subsequent restoration:

1. Original Post Set by J. Wampler D.S. in Nov. 1825

B. Oak 20" S43E 50

W. Oak 8" S73E 55

2. T.J. Brown Co. Surv. used corner in a Survey recorded in Vol. 2 pg 351 in Jan. 1858 with no mention of mon. or witnesses.

(OVER)

B. Description of corner evidence found and/or method applied in restoring or reestablishing corner:

Searched at apparent location at corner and found $\frac{1}{2}$ " bar with cap #13574 at South base of anchor post with all of my 1988 witnesses still standing. The 36" Oak stump in the N.E. Quad is almost certainly Yocum's 1878 witness. Pulled 24.4' feet from point on stump that would have been face of 12" Oak and intersected Anchor post at South base. Excavated all around post and found only stones. Excepted post as perpetuation of corner and replaced $\frac{1}{2}$ " bar with standard bar and cap. Measured North 2406.94 to G-1. Measured South 2655.02 to G-3.

C. Description of monument for corner and accessories established to perpetuate locating the position of the corner:


Standard Ingham County $\frac{3}{4}$ " Bar with PA 345 Cap #25837 at South base anchor post.

Set Nail & Tag #25837 in W. Side 10" Cherry 32° Naz 20.62'

Set Nail & Tag #25837 in N. Side 18" Oak 116° Naz 50.50'

Set Nail & Tag #25837 in S. Side 14" Cherry 296° Naz 22.70'

Set Nail & Tag #25837 in S. Side 24" Oak 274° Naz 44.25'

Signed by David Clifford Date August 9 1994Surveyor's Michigan License No. 25837**2680**

P.A. 345 INGHAM COUNTY

PEER APPROVED 8/10/94

FORM APPROVED BY MICHIGAN STATE BOARD OF LAND SURVEYORS, JAN. 28, 1971
 REVISED MAY 14, 1975
 REVISED JAN., 1983

3. J. Yokum former Washtenaw County Surveyor witnessed corner in 1878 and recorded them in his private records (now in possession of Wolverine Engineering) as an iron.
W.O. 12" N49E 37.1ks(24.4')
W.O. 20" S72W 55.1ks(36.3')
4. G. Young LS #17640 Recorded Corner in July 1976 in L3 of Corners page 593 and used in surveys dated June 1972 recorded in Liber 1 of Surveys page 343 and July 1976 recorded in Liber 2 of Surveys page 819 as a found Anchor post
Spk in 24" Oak S.E. 49.60'
Spk in 30" Oak N.E. 23.70'
Spk in 8" Cherry WNW
5. A. Williams LS #21275 used corner in a survey in June 1978 recorded in Liber 3 of Surveys page 368 with same mon. and witnesses as in item 4.
6. Corner recovered by this Surveyor during Super Collider Project in Oct. 1988 Found capped iron #13574 (Oscar Boss) at South Edge Anchor Post
Spike in 8" Cherry WNW 22.25
Spike in 8" Cherry N20°E 20.75'
Spike in 36" Oak Stump N.E. 23.70'
Spike in 24" Oak S.E. 50.00'
7. B. Antcliff L.S. #25826 used corner on Surveys during Super Collider Project in Oct. 1988 and recorded in Liber 5 of Surveys pages 790-793, 812-831 and 840-843 with same mon. and witnesses as in item #6
8. R. Helsel LS # 18994 used corner on a survey in Oct. 1993 (Liber 7 page 28) with same mon. and witnesses as item 6

FILED

LIBER 8 PAGE 266

OCT 26 11 41 AM '94

LAND CORNER RECORDATION CERTIFICATE

Filing Requirement of Act 74, Mich. P.A. 1970

REGISTER OF DEEDS

Dana Johnson
INGHAM COUNTY, MICH.

For corners in

INGHAM

(County)

Located in:

Corner Code #

1. WHITE OAK TOWNSHIP

T 2N R 2E

F-13

Public Land Survey

T R

T R

T R

T R

2. Property Controlling
in Section

S T R

S T R

3. Miscellaneous

S T R

Property in Sec.

S T R

Register of Deeds Stamp & File Number

4. Lot No. , Recorded Plat

5. Private Claims

I, David Clifford in a field survey on July 9, 19 94, do hereby certify that under requirements of P.A. 74, Michigan P.A. of 1970, the corner points mentioned in lines 1 and 2 above were in conformance with regulations and rules therefore as required in the current manual of survey instructions of the United States Department of the Interior, Bureau of Land Management or by a decree of a Court of Law and/or that the corner points mentioned in lines 3, 4 and 5 above were in conformance with the rules of the Michigan Board of Land Surveyors or by a Decree of a Court of Law; established, re-established, monumented, re-monumented, recovered, found as expressed below:

NOTE: Not more than 4 corners, all in the same town and range, may be recorded on this certificate.

A. Description of original monument and accessories and/or subsequent restoration:

1. Original Post set by J. Wampler D.S. in Aug. 1824

W.O. 7" N16½E 7

W.O. 17 S60W 70

2. Corner Used by T.J. Brown Dep. Co. Surveyor in Oct. 1879 recorded in Vol. 3 page 186 with no mention of mon. or witnesses.

(OVER)

B. Description of corner evidence found and/or method applied in restoring or reestablishing corner:

Searched at apparent location of corner and found 4" conc. mon. as described in item A-4. Accepted Mon. as perpetuation of corner because of previous excavation. Mon. was pushed up above grade and the top 10" had to be cut off. Capped mon. with PA 345 Cap and left in place 6" below grade. Measured East 2654.39 to G-13. Measured West 2648.21' to E-13.

C. Description of monument for corner and accessories established to perpetuate locating the position of the corner:

4" Conc. Mon. on centerline Oakley Rd. & on very faint occupation line to West


Set Nail & Tag#25837 in S. Side 21" Oak Naz 270° 33.40'

Set Nail & Tag#25837 in W. Side 17" Oak Naz 164° 91.65'

Set Nail & Tag#25837 in W. Side 18" Basswood Naz 66° 24.41'

Set Nail & Tag#25837 in N. Side 18" Basswood Naz 15° 76.44'

1½" Pipe (F-1, T1N, R2E) Naz 272° 151.80'



Signed by

Date AUGUST 9, 1994

Surveyor's Michigan License No.

25837

2681

P.A. 345 INGHAM COUNTY

PEER APPROVED

8/10/94

FORM APPROVED BY MICHIGAN STATE BOARD OF LAND SURVEYORS, JAN. 28, 1971
REVISED MAY 14, 1975
REVISED JAN., 1983

3. Ingham County Road Commission Records call for a stone
15" Oak West 83.0'

4. Ronnie Lester L.S. #18998 recorded corner during the Ingham
Co. Remonumentation program of the late 70's in July 1979
in Liber 5 page 262 as a 4"x36" Conc. Mon. replacing a found
stone & crockery after excavation.

Nail & tag #18998, S. side 18" Oak West 33.41'

Nail & tag #18998, N. side 18" Ash ENE, 24.57'

Nail & tag #18998, E. side 16" Maple NE 76.39'

Nail & tag #18998, W. side 12" Ash SE 44.50'

LAND CORNER RECORDATION CERTIFICATE

Filing Requirement of Act 74, Mich. P.A. 1970

Oct 26 11 41 AM '94

REGISTER OF DEEDS

Paula Johnson
INGHAM COUNTY, MICH.

For corners in

INGHAM
(County)
STOCKBRIDGE TOWNSHIP

Located In:

Corner Code ==

- | | | |
|------------------------------------|-----------|-----|
| 1. Public Land Survey | T 1N R 2E | F-3 |
| | T R | |
| | T R | |
| | T R | |
| 2. Property Controlling in Section | S T R | |
| | S T R | |
| 3. Miscellaneous | S T R | |
| Property in Sec. | S T R | |

Register of Deeds Stamp & File Number

4. Lot No. _____, Recorded Plat _____
5. Private Claims _____

I, David Clifford, in a field survey on April 16, 19 94, do hereby certify that under requirements of P.A. 74, Michigan P.A. of 1970, the corner points mentioned in lines 1 and 2 above were in conformance with regulations and rules therefore as required in the current manual of survey instructions of the United States Department of the Interior, Bureau of Land Management or by a decree of a Court of Law and/or that the corner points mentioned in lines 3, 4 and 5 above were in conformance with the rules of the Michigan Board of Land Surveyors or by a Decree of a Court of Law; established, re-established, monumented, re-monumented, recovered, found as expressed below:

NOTE: Not more than 4 corners, all in the same town and range, may be recorded on this certificate.

A. Description of original monument and accessories and/or subsequent restoration:

1. Original Post set by J. Wampler D.S. in Nov. 1825
TAM. 4" N88½E 5
TAM. 11 N5E 9½
2. Corner Used by A.P. Drake Co. Surveyor in Jan. 1882 recorded in Vol. 3 page 186
TAM 4" N883/4E 5
TAM 5" N84½W 7

(OVER)

B. Description of corner evidence found and/or method applied in restoring or reestablishing corner:

Searched at apparent location of corner and found 3/4" Pipe buried in Drain Spoil Bank in Very Very old East-South fence line. Probed 30'x30' area (all dry muck) and found no other indication of corner monumentation. All 1988 witnesses still standing. Measured West 2665.99 to E-3, measured East 2699.67 to G-3
Accepted pipe as perpetuation of corner & Set Standard Bar & Cap on top.

C. Description of monument for corner and accessories established to perpetuate locating the position of the corner:

Standard Ingham Co. Remonumentation 3/4 Bar & PA 345 Cap
PS #25837 above 3/4" Pipe
Set Nail & Tag#25837 in E. Side 5" Maple Naz 346° 8.57'
Set Nail & Tag#25837 in N.W. Side 11" Cherry Naz 47° 19.25'
Set Nail & Tag#25837 in N. Side 24" Oak Naz 86° 13.31'
Set Nail & Tag#25837 in E. Side 7" Cherry Naz 136° 19.57'
15' North to centerline Oakley Drain
10' West to centerline Farm Drain

Signed by David Clifford Date July 12, 1994Surveyor's Michigan License No. 25837

2684

3. This Surveyor recorded corner in Liber 7 of corners page 72 in Dec. 1988 during Super Collider Project as a found 3/4" pipe at very old East South-Fence Corner
Spike in 8" Cherry NE 19.5'
Spike in 24" Oak East 13.5'
Spike in 6" Cherry SE 19.3'
4. B. Antcliff LS#25826 used corner in surveys recorded in Jan 1989 in Liber 5 of surveys pages 788-791 with same mon. and witnesses as in item #3.
5. R. Helsel LS#18994 used corner in Surveys dated May 1992 and Sept 1993 recorded in Liber 6 of Surveys page 1207 and Liber 7 page 28 with the same mon. and witnesses as in item #3.

2684

FILED

LIBER

8 PAGE 274

LAND CORNER RECORDATION CERTIFICATE Filing Requirement of Act 74, Mich. P.A. 1970

For corners in

INGHAM

Located In:

Corner Code --#

STOCKBRIDGE TOWNSHIP

1. Public Land Survey

T 1N R 2E E-3

2. Property Controlling
in Section

S T R

3. Miscellaneous
Property in Sec.

S T R

4. Lot No. , Recorded Plat

5. Private Claims

REGISTER OF DEEDS

INGHAM COUNTY, MICH.

Register of Deeds Stamp & File Number

I, David Clifford, in a field survey on May 30, 19 94,
do hereby certify that under requirements of P.A. 74, Michigan P.A. of 1970, the corner points mentioned
in lines 1 and 2 above were in conformance with regulations and rules therefore as required in the
current manual of survey instructions of the United States Department of the Interior, Bureau of Land
Management or by a decree of a Court of Law and/or that the corner points mentioned in lines 3, 4 and 5
above were in conformance with the rules of the Michigan Board of Land Surveyors or by a Decree of a
Court of Law; established, re-established, monumented, re-monumented, recovered, found as
expressed below:

NOTE: Not more than 4 corners, all in the same town and range, may be recorded
on this certificate.

A. Description of original monument and accessories and/or subsequent restoration:

1. Original Post set by J. Wampler DS in Nov. 1825
W. Oak 22 S86E 30

B. Oak 17 S46W 30

2. Corner used by A. Jackson in a survey recorded in June 1854
in Vol. 2 page 209

(OVER)

B. Description of corner evidence found and/or method applied in restoring or reestablishing corner:

Searched at apparent location of corner and found $\frac{1}{2}$ " iron at
North base of fallen down Anchor Post with all 1988 witnesses
still standing. Excavated all around Anchor Post and found
large amount of broken drain tile along with typical run of
the mill fence post stones. Accepted $\frac{1}{2}$ " bar as perpetuation
of corner and replaced it with standard bar and cap. Measured
North 2667.96 feet to E-2. Measured East 2665.99 feet to F-3

C. Description of monument for corner and accessories established to perpetuate locating the position of the corner:

Standard Ingham County Remonumentation $\frac{3}{4}$ " Bar PA345 cap PS25837
Set Nail & Tag #25837 in W. Side 13" Cherry NAZ 165° 14.19
Set Nail & Tag #25837 in N. Side 8" Trip. Cherry NAZ 84° 35.14
Set Nail & Tag #25837 in S.E. Side 36" Oak NAZ 238° 25.38
Set Nail & Tag #25837 in N. Side 22" Db1. Oak NAZ 292° 29.95

Signed by

*David Clifford*Date July 12, 1994

Surveyor's Michigan License No.

25837

2685

FORM APPROVED BY MICHIGAN STATE BOARD OF LAND SURVEYORS, JAN. 28, 1971
REVISED MAY 14, 1975
REVISED JAN., 1983

P.A. 345 INGHAM COUNTY
PEER APPROVED 7/13/94 M

3. A. Williams LS#21275 recorded corner in Jan. 1980 in Liber 6 of Corners page 50 as a found $\frac{1}{2}$ " iron rod at N-E-W anchor post.
Nail & Tag 10" Wild Cherry S05°E 14.39'
Nail & Tag 30" Oak S45°W 25.28'
Nail & Tag 14" Wild Cherry East 25.52'
4. Corner recovered by this Surveyor during Super Collider Project Same mon. and witnesses as item 3 except they are to Nail & Tag 25837
5. M. Mahieu LS #28414 used corner in a survey in July 1989 recorded in Liber 5 of Surveys page 1136 with same mon. and witnesses as in item 4
6. R. Helsel L.S. #18994 used corner in a Survey in Oct. 1993 recorded in Liber 7 of Surveys page 29 with same mon. and witnesses as in item 4.

2685

2685

FILED

LIBER

8 PAGE 276

LAND CORNER RECORDATION CERTIFICATE

OCT 26 11:41 AM '94

Filing Requirement of Act 74, Mich. P.A. 1970

REGISTER OF DEEDS

Paula Johnson
INGHAM COUNTY, MICH.

For corners in

INGHAM

(County)

Located In:

Corner Code #

STOCKBRIDGE TOWNSHIP

1. Public Land Survey T 1N R 2E F-1
 T R
 T R
 T R
2. Property Controlling S T R
 in Section S T R
3. Miscellaneous S T R
 Property in Sec. S T R

Register of Deeds Stamp & File Number

4. Lot No. , Recorded Plat
5. Private Claims

	A	B	C	D	E	F	G	H	I	J	K	L	M
2	6		5		4		3		2		1		
3													
4	7		8		9		10		11		12		
5													
6	18		17		16		15		14		13		
7													
8	19		20		21		22		23		24		
9													
10	30		29		28		27		26		25		
11													
12	31		32		33		34		35		36		
13													

I, David Clifford, in a field survey on April 23, 19 94, do hereby certify that under requirements of P.A. 74, Michigan P.A. of 1970, the corner points mentioned in lines 1 and 2 above were in conformance with regulations and rules therefore as required in the current manual of survey instructions of the United States Department of the Interior, Bureau of Land Management or by a decree of a Court of Law and/or that the corner points mentioned in lines 3, 4 and 5 above were in conformance with the rules of the Michigan Board of Land Surveyors or by a Decree of a Court of Law; established, re-established, monumented, re-monumented, recovered, found as expressed below:

NOTE: Not more than 4 corners, all in the same town and range, may be recorded on this certificate.

A. Description of original monument and accessories and/or subsequent restoration:

- Corner Not Set in Original Government Surveys
- Corner Set By T.J. Brown Co. Surv. in Jan. 1858 and recorded in Vol. 2 page 851 Co. Surv. Records
Hick 10 S74E 19
W Oak 22 N21W 44


(OVER)

B. Description of corner evidence found and/or method applied in restoring or reestablishing corner:

Searched at apparent location of corner and found 1½" Pipe in Plowed field 2' deep. Probed entire area and discovered nothing more. Tied to only existing occupation line, a Fence line that ends a fractional ¼ mile South of corner and this agrees closely with location of corner. Accepted 1½" pipe as corner and capped it with standard cap. Measured West 2691.77', to E-1, measured East 2691.33 to G-1, measured South 2455.54 to F-2. All 1988 witnesses still standing.

C. Description of monument for corner and accessories established to perpetuate locating the position of the corner:

4'x 1½" Pipe with PA 345 cap PS #25837
 Set Nail & Tag #25837 in S. Side 21" Oak NAZ 93° 118.50'
 Set Nail & Tag #25837 in N. Side 17" Oak NAZ 117° 202.00'
 Set Nail & Tag #25837 in N. Side 18" Basswood NAZ, 65°, 179.13
 Con. Mon. with PA345 PS#25837 Cap (F-13, White OAK) NAZ 92° 151.80'

Signed by David Clifford Date July 12, 1994Surveyor's Michigan License No. 25837

2686

P.A. 345 INGHAM COUNTY

PEER APPROVED 7/13/94

3. R. Enger LS #28409 Recorded Corner in June 1988 in Liber 7 of Corners pg 71 during Super Collider Project. This Surveyor performed the field work at that time. Corner lies in plowed field and was considered lost. Set 1 1/4" Pipe on Township line Midway between Sec. Corners.
 Nail & Tag#18998 (R. Lester) in 15" OAK East 118.48'
 Nail & Tag#25837 in 15" Ash N70E 178.3'
 Nail & Tag#25837 in 12" Oak S45E 201.35'
 Conc. Mon. (F-13, White Oak Twp.) East 151.80'

4. B. Antcliff LS # 25246 used corner on surveys in Oct 1988. during Super Collider Project, recorded in Liber 5, pages 814, 815, 820, and 821 with same mon. and witnesses as item #3

2686

FILED

LIBER

8 PAGE 278

LAND CORNER RECORDATION CERTIFICATE
Filing Requirement of Act 74, Mich. P.A. 1970

OCT 26 11 42 AM '94

REGISTER OF DEEDS

Paula Johnson
 INGHAM COUNTY, MICH.

For corners in

INGHAM

(County)

Located In:

Corner Code-##

STOCKBRIDGE TOWNSHIP

1. Public Land Survey-

T 1N R 2E

F-2

2. Property Controlling
in Section

S T R

3. Miscellaneous
Property in Sec.

S T R

4. Lot No. _____, Recorded Plat _____

5. Private Claims _____

Register of Deeds Stamp & File Number

I, David Clifford, in a field survey on April 16, 19 94

do hereby certify that under requirements of P.A. 74, Michigan P.A. of 1970, the corner points mentioned in lines 1 and 2 above were in conformance with regulations and rules therefore as required in the current manual of survey instructions of the United States Department of the Interior, Bureau of Land Management or by a decree of a Court of Law and/or that the corner points mentioned in lines 3, 4 and 5 above were in conformance with the rules of the Michigan Board of Land Surveyors or by a Decree of a Court of Law; established, re-established, monumented, re-monumented, recovered, found as expressed below:

NOTE: Not more than 4 corners, all in the same town and range, may be recorded on this certificate.

A. Description of original monument and accessories and/or subsequent restoration:

1. Post not set in original Government Survey.

2. Corner set by T.J. Brown Dep. Co. Surv. in 1879 in a 5 acre Survey immediately adjacent to corner R. Oak 20" N3E 25 $\frac{1}{2}$

(OVER)

B. Description of corner evidence found and/or method applied in restoring or reestablishing corner:

Searched at apparent location of corner and found $\frac{1}{2}$ " Bar and cap #13574 in rotted off base of anchor post with all of my 1988 witnesses still in existence. Excavated all around post and found nothing more. Tied occupation lines of T.J. Brown's Survey of 1879 and found that distances matched Brown's distances almost exactly. Accepted bar and cap as perpetuation of corner and drove standard bar and cap in on top of it. Corner is 11' North and 3.8' East of intersec. of $\frac{1}{4}$ lines. Measured South 2650.91 to F-3. Measured North 2455.28 to F1. Measured West 2688.50' to E-2. Measured East 2687.80' to G-2.

C. Description of monument for corner and accessories established to perpetuate locating the position of the corner:

Standard Ingham County $\frac{3}{4}$ " Bar and PA 345 Cap #25837 in remains of E-W-N fence corner.

Found nail & tag #25837 in W. Side 16" Cherry Stump Naz 180 6.47'

Set nail & tag #25837 in N. Side 22" Dbl. Oak Naz 260° 6.81'

Set nail & tag #25837 in N. Side 17" Hick. Naz 276° 34.91'

Set nail & tag #25837 in E. Side 22 $\frac{1}{4}$ " Hick. Naz 335° 31.37'

Set nail & tag #25837 in N. Side 8" Oak Naz 86° 50.25'

Signed by

*David Clifford*Date July 12, 1994


Surveyor's Michigan License No.

25837

2687

FORM APPROVED BY MICHIGAN STATE BOARD OF LAND SURVEYORS, JAN. 28, 1971
 REVISED MAY 14, 1975
 REVISED JAN., 1983

P.A. 345 INGHAM COUNTY

PEER APPROVED 7/13/94 M

3. Oscar Boss LS 13574 recorded corner in Liber 2 of Corners Page 39 as a found $\frac{1}{2}$ " iron at a fence corner and used Corner in surveys recorded in Liber 1 of surveys page 465 in Aug 1972 and Liber 1 of surveys page 742 in April 1973
S2E 6.47 nail W. side 12" Cherry
S67W 7.61' Nail S. Side 12" DbL. Oak
N85W 34.86' Nail S. Side 16" Hick.
4. This Surveyor recovered corner during the Super Collider project in June 1988
Found $\frac{1}{2}$ " Bar with cap #13574
Same Witnesses as in item #3 except all are to set nail & cap #25837
5. B. Antcliff L.S. #25826 used corner in a Survey for the Super Collider project in Oct 1988 recorded in Liber 5 of Surveys page 812-815 with same monument and witnesses as in item #3.
6. M. Mahieu LS #18994 used corner in a survey in April 1992 recorded in Liber 6 of Surveys page 321 with no mention of mon. or witnesses.
7. R. Helsel LS 18994 used corner in a survey in April 1992 recorded in Liber 7 of Survey page 29 with same mon. and witnesses as in item #3.

2687

FILED

LIBER 8 PAGE 280

LAND CORNER RECORDATION CERTIFICATE Filing Requirement of Act 74, Mich. P.A. 1970

OCT 26 11 42 AM '94

REGISTER OF DEEDS
David Johnson
INGHAM COUNTY, MICH.

For corners in

INGHAM

(County)

Located In:

Corner Code ##

STOCBRIDGE TOWNSHIP

1. Public Land Survey

T 1N R 2E

G-3

T R

T R

T R

2. Property Controlling S T R

in Section S T R

3. Miscellaneous S T R

Property in Sec. S T R

Register of Deeds Stamp & File Number

4. Lot No. , Recorded Plat

5. Private Claims

I, David L. Clifford a field survey on May 30, 1994, do hereby certify that under requirements of P.A. 74, Michigan P.A. of 1970, the corner points mentioned in lines 1 and 2 above were in conformance with regulations and rules therefore as required in the current manual of survey instructions of the United States Department of the Interior, Bureau of Land Management or by a decree of a Court of Law and/or that the corner points mentioned in lines 3, 4 and 5 above were in conformance with the rules of the Michigan Board of Land Surveyors or by a Decree of a Court of Law; established, re-established, monumented, re-monumented, recovered, found as expressed below:

NOTE: Not more than 4 corners, all in the same town and range, may be recorded on this certificate.

A. Description of original monument and accessories and/or subsequent restoration:

1. Original Post Set By Joseph Wampler D.S. in Nov. 1825
B. OAK 14" S6E 17½
B. OAK 5" N47½W 59
2. J. Yocum Former Washtenaw Co. Surveyor Witnessed Corner in his Private Notes (Now in the possession of Wolverine Engineers) in 1878
Y OAK 6" N25¼ W 53 Lks (35.0')
Y OAK 6" N19 3/4E 93 Lks (63.4')

(OVER)

B. Description of corner evidence found and/or method applied in restoring or reestablishing corner:

Searched at apparent location of Corner and found 1" pipe matching R. Enger's witnesses of 1988 (all tags grown over). I believe that this is the same point recorded by G. Young in 1972 but do not think that it was set on center line of Budd Rd. & Fence lines East & West. The Centerline of Budd Road is 4' East of the Corner and the remaining fence line to the East is 2' North. A Large Stump which I think is the remains of J. Yocum's Yellow Oak witness to the corner bears N20° E 63.6 which matches his call almost exactly. Excavated 8'x8'x3' Deep hole and found G. Young's 5/8" Bar under the pipe and nothing more. Accepted 1" pipe and 5/8" Bar as perpetuation of Corner and capped pipe with PA 345 CAP PS#25837. Measured North 2655.02 to G-2. Measured West 2699.67 to F-3.

C. Description of monument for corner and accessories established to perpetuate locating the position of the corner:

1" Pipe with PA 345 cap PS 25837
Set Nail & Tag # 25837 in 13" Hick N. Az 34° 40.02'
Set Nail & Tag # 25837 in N.Side 23"Oak N.Az 88° 39.60'
Set Nail & Tag # 25837 in N.Side 22"Walnut N.Az 152° 44.55'
Set Nail & Tag # 25837 in N.Side 18" Oak N.Az 90° 89.93
½" Bar & Cap #27456 JHM N. Az 90° 33.00

Signed by

David Clifford

Date JULY 12, 1994


Surveyor's Michigan License No. 25837

FORM APPROVED BY MICHIGAN STATE BOARD OF LAND SURVEYORS, JAN. 28, 1971
REVISED MAY 14, 1975
REVISED JAN., 1983

2688

P.A. 345 INGHAM COUNTY
PEER APPROVED 7/13/94 *14*

	A	B	C	D	E	F	G	H	I	J	K	L	M
2	6		5		4		3		2		1		
3													
4	7		8		9		10		11		12		
5													
6	18		17		16		15		14		13		
7													
8	19		20		21		22		23		24		
9													
10	30		29		28		27		26		25		
11													
12	31		32		33		34		35		36		
13													



3. George Young L.S. 17640 Recorded Corner in June 1972 in Liber 1 of corners pg 627 as a Set 5/8" steel bar on centerline Budd Rd. and Fence lines East & West after excavation and finding nothing
SSE 44.54' spike in 18" Walnut
WNW 21.67 spike in 8" Oak
East 39.75 spike in 18" Oak
4. George Young used corner in a survey recorded in Liber 1 of Surveys page 342, Liber 2 pg 819 and Liber 5 pg 446 with same mon. and witnesses as in item 3
5. A. Williams LS. 21275 cited corner in L3 of Surveys page 309, with same mon. and witnesses as in item 3. This survey occurred in June 1968
6. Ron Enger LS 28409 recorded corner in Nov. 1988 in L7 of Corners page 32 as a 3/4" pipe proved to occupy the same point as Young's corner by the existence of 2 of Young's witnesses.
Nail & Cap#25837 (D. Clifford) in 8" Hick N40°E 40.00'
Nail & Cap#25837 in 18" Oak East 39.68' (G. Young witness)
Nail & Cap#25837 in 18" Walnut S30E 44.55' (G. Young witness)
Nail & Cap#25837 in 14" Oak S20E 88.85'
7. Bruce Antcliff L.S.# 25826 cited corner in Surveys recorded in January 1989 in Liber 5 of Surveys pages 776, 777, 782-799. 812, 813, 822-829 with the same monument and witnesses as in item #6
8. Jim Miller LS# 27456 cited corner in a Survey recorded in Feb. 1989 in Liber 5 pages 1008, 1009, with same mon. and witnesses as in item 6.
9. A. Williams cited corner in a survey recorded in Jan. 1990 in Liber 5 page 1260 with same monument and witnesses as in item 3.
10. M. Mahieu LS#28414 cited corner in a survey recorded in Nov. 1991 in L.6 page 845, 846 with no mention of mon. and witnesses.
11. R. Helsel LS # 18994 cited corner in a survey recorded in April 1993 in L.6 pg 1207 and another survey recorded in Oct. 1993 in L.7 page 28 with a reference to L.7 of Corners page 32.

FILED

LIBER 8 PAGE 282

LAND CORNER RECORDATION CERTIFICATE

Filing Requirement of Act 74, Mich. P.A. 1970

For corners in

INGHAM
(County)

Located In:

Corner Code =#

STOCKBRIDGE TOWNSHIP

1. Public Land Survey T 1N R 2E E-2
T _____ R _____
T _____ R _____
T _____ R _____
2. Property Controlling S _____ T _____ R _____
in Section S _____ T _____ R _____
3. Miscellaneous S _____ T _____ R _____
Property in Sec. S _____ T _____ R _____

4. Lot No. _____, Recorded Plat _____
5. Private Claims _____

OCT 26 11 42 AM '94
REGISTER OF DEEDS
INGHAM COUNTY, MICH.

Register of Deeds Stamp & File Number

I, David Clifford, in a field survey on May 30, 19 94,
do hereby certify that under requirements of P.A. 74, Michigan P.A. of 1970, the corner points mentioned
in lines 1 and 2 above were in conformance with regulations and rules therefore as required in the
current manual of survey instructions of the United States Department of the Interior, Bureau of Land
Management or by a decree of a Court of Law and/or that the corner points mentioned in lines 3, 4 and 5
above were in conformance with the rules of the Michigan Board of Land Surveyors or by a Decree of a
Court of Law; established, re-established, monumented, re-monumented, recovered, found as
expressed below:

NOTE: Not more than 4 corners, all in the same town and range, may be recorded
on this certificate.

A. Description of original monument and accessories and/or subsequent restoration:


- Original Post set by J. Wampler DS in Nov. 1825
B. Oak 9 S56E 8
B. Oak 5 N4W 26
- Corner used by A. Jackson Co. Surveyor in Aug. 1846 recorded
in Vol. 1 page 209 Co. Surv. Records with same mon. and
Witnesses as in item #1

B. Description of corner evidence found and/or method applied in restoring or reestablishing corner:

Searched at apparent location of corner and found 2" pipe in
remains of 4 way fence corner. The probable remains of the
GLO bearing tree mentioned in part A are now almost entirely
deteriorated. Excavated all around fence post and found only
fence post stones. Accepted 2" pipe as perpetuation of corner
and set standard bar and cap in center of it. Measured North
2526.02 to E-1. Measured South 2667.96 to E-3. Measured East
2688.50 to F-2.

C. Description of monument for corner and accessories established to perpetuate locating the position of the corner:

Standard Ingham Co. Remonumentation 3/4 Bar and P.A. 345 cap
PS 25837 in 2" Pipe at N-S-E-W Anchor Post.
Set nail & tag #25837 in N.W. Side 20" Oak NAZ 236° 7.46'
Set nail & tag #25837 in South Side 14" Hick. NAZ 250° 11.09'
Set nail & tag #25837 in South Side 36" Oak NAZ 270° 7.46'
Set nail & tag #25837 in West Side 11" Hick. NAZ 0° 22.56'
Set nail & tag #25837 in South Side 18" Cherry NAZ 90° 27.83'



Signed by

David Clifford

Date

July 12, 1994

Surveyor's Michigan License No.

25837

2689

FORM APPROVED BY MICHIGAN STATE BOARD OF LAND SURVEYORS, JAN. 26, 1971
REVISED MAY 14, 1975
REVISED JAN., 1983

P.A. 345 INGHAM COUNTY

3. Corner recorded by this surveyor in July 1988 in Liber 7 of corners page 65 during Super Collider Project as a found 2" pipe at a fence corner post. The remains of a large stump match the GLO call to Black Oak N4W 26 (14.0')
Nail & Tag #25837 in 15" Cherry East 28.20'
Nail & Tag #25837 in 20" B. Oak S45°W 7.50'
Nail & Tag #25837 in 30" B. Oak West 8.42'
4. R. Helsel used corner in a survey in Oct 1993 recorded in Liber 7 of Surveys page 28 with same mon. and witnesses as in item #3

2689

2689

2689

FILED

LIBER

8 PAGE 385

DEC 1 8 05 AM '94

LAND CORNER RECORDATION CERTIFICATE Filing Requirement of Act 74, Mich. P.A. 1970

For corners in

5830

REGISTER OF DEEDS

INGHAM COUNTY, MICH.

INGHAM COUNTY
(County)

Located In:

Corner Code #

WHITE OAK TOWNSHIP

1. Public Land Survey

T 2N R 2E

E-13

2. Property Controlling
In Section

S

T

R

S

T

R

3. Miscellaneous
Property in Sec.

S

T

R

S

T

R

Register of Deeds Stamp & File Number

4. Lot No. , Recorded Plat

5. Private Claims

I, Dave Clifford, in a field survey on Sep. 3, 19 94, do hereby certify that under requirements of P.A. 74, Michigan P.A. of 1970, the corner points mentioned in lines 1 and 2 above were in conformance with regulations and rules therefore as required in the current manual of survey instructions of the United States Department of the Interior, Bureau of Land Management or by a decree of a Court of Law and/or that the corner points mentioned in lines 3, 4 and 5 above were in conformance with the rules of the Michigan Board of Land Surveyors or by a Decree of a Court of Law; established, re-established, monumented, re-monumented, recovered, found as expressed below:

NOTE: Not more than 4 corners, all in the same town and range, may be recorded on this certificate.


A. Description of original monument and accessories and/or subsequent restoration:

1. Original Post set by J. Wampler D.S. in Aug. 1824
Tam. 5 N58E 17(11.22')
Tam. 6 N43W 38(25.08')
2. Corner used by A. Jackson Co. Surv. in June 1854 recorded in Vol 2 Page 206 with same mon. & Wit. as in item 1.
3. Corner Used by W.A. Rowe Co. Surveyor in Oct. 1895 recorded in Field book 15 page 26 in which he stated that he found the old post.

(OVER)

B. Description of corner evidence found and/or method applied in restoring or reestablishing corner:

Searched at apparent location of corner and found 1 1/4" pipe at South base of North-East fence corner post. Excavated all around fence post and found nothing but average fence post stones. Measured West 195.36 feet (the exact GLO falling) to E-1 Stockbridge Township (a 1 1/4" pipe at the North end of a fence to the South). Accepted Pipe as perpetuation of corner because of its relationship to occupation and closing corner and capped with PA345 cap.



C. Description of monument for corner and accessories established to perpetuate locating the position of the corner:

1 1/4" Iron Pipe and PA 345 Cap PS #25837 at South base of Anchor Post at East-North Fence Corner

Set Nail & Tag#25837 in N. Side 8" Maple Naz 240° 31.55'

Set Nail & Tag#25837 in W. Side 18" Trip. Maple Naz 170° 32.15'

Set Nail & Tag#25837 in N. Side 18" Maple Naz 100° 31.90'

1 1/4" Pipe & PA 345 Cap PS 25837(E-1, T1N, R2E) Naz 270° 195.36'

Signed by

Dave Clifford

Date Oct 11, 1994

Surveyor's Michigan License No.

25837

2746

P.A. 345 INGHAM COUNTY
PFR APPROVED 11/9/94 MFORM APPROVED BY MICHIGAN STATE BOARD OF LAND SURVEYORS, JAN. 28, 1971
REVISED MAY 14, 1975
REVISED JAN., 1983

A. (Continued from front side)

4. This Surveyor recorded corner in Liber 7 page 39 in Nov. 1988 during the Super Collider project as a 1 1/4" pipe set at base of Anchor post of East-North fence.

24" Maple East 17.55'

Triple 15" Maple S10E 32.45'

24" Maple N70W 28.90'

1 1/4" Iron Pipe (E-1, T1N, R2E) West 195.36'

DEC 1 8 05 AM '94

LAND CORNER RECORDATION CERTIFICATE
Filing Requirement of Act 74, Mich. P.A. 1970

For corners in

INGHAM COUNTY

(County)

Located In:

Corner Code ==

STOCKBRIDGE TOWNSHIP

1. Public Land Survey

T 1N R 2EE-1

T _____ R _____

T _____ R _____

T _____ R _____

2. Property Controlling
in Section

S _____ T _____ R _____

S _____ T _____ R _____

3. Miscellaneous
Property in Sec.

S _____ T _____ R _____

S _____ T _____ R _____

4. Lot No. _____, Recorded Plat _____

5. Private Claims _____

REGISTER OF DEEDS

David L. Clifford
 INGHAM COUNTY, MICH.

Register of Deeds Stamp & File Number

I, David L. Clifford a field survey on Sep 3, 19 94,
 do hereby certify that under requirements of P.A. 74, Michigan P.A. of 1970, the corner points mentioned
 in lines 1 and 2 above were in conformance with regulations and rules therefore as required in the
 current manual of survey instructions of the United States Department of the Interior, Bureau of Land
 Management or by a decree of a Court of Law and/or that the corner points mentioned in lines 3, 4 and 5
 above were in conformance with the rules of the Michigan Board of Land Surveyors or by a Decree of a
 Court of Law; established, re-established, monumented, re-monumented, recovered, found as
 expressed below:

NOTE: Not more than 4 corners, all in the same town and range, may be recorded
 on this certificate.

A. Description of original monument and accessories and/or subsequent restoration:

1. Original Post set by J. Wampler DS in Nov. 1825
 Intersected N. Bdy. 296 lks (195.4') W. of post
 Tam 7 S57W 19 $\frac{1}{2}$
 Tam 8 S46E 41 $\frac{1}{2}$

2. Corner referred to in Field Book 15 by W.A. Rowe County Surv.
 in Oct 1895 as O.P.F. with no mention of witnesses.

(OVER)


B. Description of corner evidence found and/or method applied in restoring or reestablishing corner:

Searched at apparent location of corner and found 1 $\frac{1}{4}$ " pipe
 at North end of a very, very, old and indistinct fence (No fence
 corner- I didnt find one in 1988 either) at the exact GLO falling
 (195.4') West of the Standard Corner, a 1 $\frac{1}{4}$ " pipe at E13, T2N,
 R2E. The entire area has been logged since 1988 and so the old
 witnesses are now stumps. Probed entire area for any signs of
 historical evidence but found nothing. Accepted 1 $\frac{1}{4}$ " pipe as
 perpetuation of corner and capped with PA 345 Cap PS# 25837.
 Corner is on Township Line. Measured East 2691.77 to F1.
 Measured West 2648.80 to D1.

C. Description of monument for corner and accessories established to perpetuate locating the position of the corner:

1 $\frac{1}{4}$ " Pipe and PA 345 Cap PS#25837

Nail & tag #25837 in Top 24" Maple Stump NAZ 34° 13.60'
 Nail & tag #25837 in E. side 12" Maple. NAZ 330° 32.66'
 Nail & tag #25837 in S. side 14" Maple NAZ 82° 30.85'
 1 $\frac{1}{4}$ " Pipe & PA 345 Cap PS #25837 (E-13, T2N, R2E) East 195.36'



Signed by

*David Clifford*Date Oct 11, 1994Surveyor's Michigan License No. 25837

2745

P.A. 345 INGHAM COUNTY
 PEER APPROVED 10/12/94 M

3. This Surveyor recorded corner in June 1988 in Liber 7 of
Corners page 26 as a 1 $\frac{1}{4}$ " Pipe set at base of fence post to
South

15" Ash S85°E 32.3'

20" Maple N30°E 13.55'

18" Maple N45°W 39.15'

1 $\frac{1}{4}$ " pipe (E13,T2N,R2E) East 195.36' (GLO Falling)

2745

LAND CORNER RECORDATION CERTIFICATE
Filing Requirement of Act 74, Mich. P.A. 1970

Dec 1 8 06 AM '94

REGISTER OF DEEDS

Ruth Johnson
INGHAM COUNTY, MICH.

For corners in

INGHAM COUNTY
(County)

Located In:

Corner Code #

White Oak Township

1. Public Land Survey

T 2N R 2E

G-13

T R

T R

T R

T R

2. Property Controlling
in Section

S T R

S T R

3. Miscellaneous
Property in Sec.

S T R

S T R

Register of Deeds Stamp & File Number

4. Lot No. , Recorded Plat

5. Private Claims

I, Dave Clifford, in a field survey on Sep 3, 19 94, do hereby certify that under requirements of P.A. 74, Michigan P.A. of 1970, the corner points mentioned in lines 1 and 2 above were in conformance with regulations and rules therefore as required in the current manual of survey instructions of the United States Department of the Interior, Bureau of Land Management or by a decree of a Court of Law and/or that the corner points mentioned in lines 3, 4 and 5 above were in conformance with the rules of the Michigan Board of Land Surveyors or by a Decree of a Court of Law; established, re-established, monumented, re-monumented, recovered, found as expressed below:

NOTE: Not more than 4 corners, all in the same town and range, may be recorded on this certificate.

A. Description of original monument and accessories and/or subsequent restoration:

1. Original Post set by J. Wampler D.S. in Aug. 1824
Tam. 9 N70E 103(67.98')
Tam. 15 N40W 228(150.48')
2. In a marginal note, to a survey by T.J. Brown Co. Surveyor recorded in Vol 2, page 251 in Jan 1851, W.A. Rowe Co. Surveyor proved G-1 Stockbridge Township by using G-13 White Oak Township which he found the post and the witnesses of in Oct. 1895.

(OVER)

B. Description of corner evidence found and/or method applied in restoring or reestablishing corner:

Searched at apparent location of corner and found 3/4" pipe on South bank of East-West ditch and 20' East of North-South ditch. Dug all around area and found no other evidence of corner. Accepted pipe as Corner and capped with PA 345 cap.



C. Description of monument for corner and accessories established to perpetuate locating the position of the corner:

3/4" Iron Pipe and PA 345 Cap PS #25837, 5' South of centerline East-West ditch and 20' East of North-South ditch.

Set Nail & Tag#25837 in E. Side 18" Maple Stump Naz 225° 12.30'
Set Nail & Tag#25837 in W. Side 12" Mult. Maple Naz 168° 6.15'
Set Nail & Tag#25837 in S. Side 18" Maple Naz 90° 34.65
Set Nail & Tag#25837 in N. side 8" Mult. Maple Naz. 134° 35.25'
3/4" pipe & PA 345 Cap PS 25837(G-1, T1N, R2E) Naz 268° 114.81'

Signed by Dave Clifford Date Oct 11, 1994Surveyor's Michigan License No. 25837

3. F.K. Holmes LS 14094 set a 3/4" iron pipe in the North post of a fence from the South for G-1 Stockbridge township for MDSH&T in Sep. 1965.
4. This surveyor found anchor post used by Holmes for G-1 Stockbridge while working on the Super Collider Project in Aug. 1988 and using it for direction set G-1 6.65 feet North of it on the Township line. This Surveyor then set a 3/4" pipe at G-13 White Oak at the GLO falling (114.81') East on the Township line.
6. Ron Enger LS 28409 Recorded Corner in Liber 7 of Corners page 76 in Jan 1989 during the Super Collider Project as a 3/4" pipe.
3/4" pipe (G-1, T1N, R2E) West 114.84'
Nail & Cap #25837 in 14" Maple S10°W 12.30'
Nail & Cap #25837 in 18" Twin Maple S5°E 6.20"
Nail & Cap #25837 in 36" Maple S50°E 53.4'
7. In clarification of method used to establish position of corner in 1988 this surveyor and Ron Enger PS #28409 elected to use F.K. Holmes monument on line monument at the closing corner G-1, T1N, R2E, for direction only (In accordance with proper survey procedure) to establish the true position of G-1 on the township line of T2N, R2E, which falls 6.65' North of the anchor post found by Holmes. The position of G-13, T2N, R2E was then established by setting it at the GLO falling of 114.81'.

2747

LAND CORNER RECORDATION CERTIFICATE
Filing Requirement of Act 74, Mich. P.A. 1970

DEC 1 8 06 AM '94

REGISTER OF DEEDS

David L. Clifford
 INGHAM COUNTY, MICH.

For corners in

INGHAM COUNTY
 (County)

Located in:

Corner Code #

STOCKBRIDGE TOWNSHIP

- | | | | | | |
|---------------------------------------|---|-----------|---|-----------|------------|
| 1. Public Land Survey | T | <u>1N</u> | R | <u>2E</u> | <u>G-1</u> |
| | T | | R | | |
| | T | | R | | |
| | T | | R | | |
| 2. Property Controlling
in Section | S | | T | | R |
| | S | | T | | R |
| 3. Miscellaneous
Property in Sec. | S | | T | | R |
| | S | | T | | R |
4. Lot No. _____, Recorded Plat _____
5. Private Claims _____

Register of Deeds Stamp & File Number

I, Dave Clifford, in a field survey on Sep. 3, 19 94,
 do hereby certify that under requirements of P.A. 74, Michigan P.A. of 1970, the corner points mentioned
 in lines 1 and 2 above were in conformance with regulations and rules therefore as required in the
 current manual of survey instructions of the United States Department of the Interior, Bureau of Land
 Management or by a decree of a Court of Law and/or that the corner points mentioned in lines 3, 4 and 5
 above were in conformance with the rules of the Michigan Board of Land Surveyors or by a Decree of a
 Court of Law; established, re-established, monumented, re-monumented, recovered, found as
 expressed below:

NOTE: Not more than 4 corners, all in the same town and range, may be recorded
 on this certificate.

A. Description of original monument and accessories and/or subsequent restoration:

1. Original Post set by J. Wampler D.S. in Aug. 1824
 Intersected N. Bdy 174 (114.84') lks West of post
 Aspen 9 S59W 143(94.38')
2. T.J. Brown Co. Surveyor used corner in a Survey recorded
 in Vol 2, page 251 in Jan 1851 with no mention of mon. and
 the same witness as item 1.

(OVER)


B. Description of corner evidence found and/or method applied in restoring or reestablishing corner:

Searched at apparent location of corner and found
 3/4" pipe 6.65 North of Anchor post hole. Did not find
 1 1/4" pipe off line monument. Dug all around area and
 found no other evidence of corner. Accepted pipe as
 Corner and capped with PA 345 cap.

C. Description of monument for corner and accessories established to perpetuate locating the position of the corner:

3/4 Iron Pipe and PA 345 Cap PS #25837, 6' North of
 Anchor post hole at end of fence from South

Set Nail & Tag#25837 in S. Side 26" Oak Naz 270° 10.00'
 Set Nail & Tag#25837 in S. Side 27" Oak Naz 80° 30.90'
 Set Nail & Tag#25837 in E. Side 30" Maple Naz 182° 38.43
 3/4" pipe & PA 345 Cap PS 25837(G-13, T2N, R2E) Naz = 88° 114.81'

Signed by Dave Clifford Date Oct. 11, 1994Surveyor's Michigan License No. 25837**2748**

3. MDSH&T Surveyor F.K. Holmes LS 14094 set a 3/4" iron pipe in the North post of a fence from the South for the corner LIBER 8 PAGE 390

in Sep. 1965

14" Oak N65E 32.72'

14" Oak N45W 12.48'

31" Oak S50W 77.38"

4. This surveyor found anchor post used by Holmes for corner while working on the Super Collider Project in Aug. 1988 and used it for direction to set a 3/4" iron pipe 6.65 feet North of it on the Township line for the actual corner. Ron Enger LS 28409 Recorded Corner at this same time in Liber 7 of corners page 75 as a 3/4" pipe.

Nail & Cap #25837 in 26" Oak N80E 37.15'

Nail & Cap #25837 in 24" Triple Maple South 37.15'

Nail & Cap #25837 in 26" Oak West 10.00'

3/4" Pipe (G-13 T2N,R2E) East 114.84'

1 1/4" Pipe (Off line mon.) South 6.65'

Witnesses to off line monument

Nail & Cap #25837 in 26" Oak N65E 32.72'

Nail & Cap #25837 in 26" Oak N45W 12.48'

Nail & Cap #25837 in Triple Maple South 29.9'

2748

8 1/2 383