

OCT 26 11 39 AM '94

# LAND CORNER RECORDATION CERTIFICATE Filing Requirement of Act 74, Mich. P.A. 1970

For corners in

INGHAM  
(County)

Located In:

Corner Code #

1. STOCKBRIDGE TOWNSHIP  
Public Land Survey

T 1N R 2E

D-1

2. Property Controlling  
in Section

S

T

R

3. Miscellaneous  
Property in Sec.

S

T

R

4. Lot No. \_\_\_\_\_, Recorded Plat \_\_\_\_\_

5. Private Claims \_\_\_\_\_

REGISTER OF DEEDS  
INGHAM COUNTY, MICH.  
STOCKBRIDGE TOWNSHIP

Register of Deeds Stamp &amp; File Number

I, David Clifford, in a field survey on May 14, 19 94,

do hereby certify that under requirements of P.A. 74, Michigan P.A. of 1970, the corner points mentioned in lines 1 and 2 above were in conformance with regulations and rules theretofore as required in the current manual of survey instructions of the United States Department of the Interior, Bureau of Land Management or by a decree of a Court of Law and/or that the corner points mentioned in lines 3, 4 and 5 above were in conformance with the rules of the Michigan Board of Land Surveyors or by a Decree of a Court of Law; established, re-established, monumented, re-monumented, recovered, found as expressed below:

NOTE: Not more than 4 corners, all in the same town and range, may be recorded on this certificate.

A. Description of original monument and accessories and/or subsequent restoration:

1. Corner not set in original government surveys
2. Corner set by W.A. Rowe Co. Surveyor in Oct 1895 recorded in field book 15 page 36. Rowe based his location of this corner on an "old unrecorded survey" in the N.W.  $\frac{1}{4}$  of Sec. This old survey was probably done by J. Yokum former Washtenaw Co. Surveyor who makes reference to such a survey done in 1878 in his private records (now in the possession of Wolverine Engineers) with no mention of mon. or witnesses.


(OVER)

B. Description of corner evidence found and/or method applied in restoring or reestablishing corner:

Searched at apparent location of corner and found Anchor post hole. Traversed Township line and set standard Bar and Cap in Anchor Post hole on Township line. All of my witnesses of 1988 and 2 of R. Lester witnesses of 1973 are still standing and match location of corner. Measured East 195.36' (Rowes 1895 dist.) to D-13 White Oak and measured N25°E 198.7' to remains of a large Oak stump (Rowes 1895 witness). Accepted bar and cap as exact location of corner as set by W.A. Rowe in 1895. Measured West 2649.67 feet to C-1. Measured East 2659.05 to E-1. Measured South 2591.19 to D-2

C. Description of monument for corner and accessories established to perpetuate locating the position of the corner:

Standard Ingham County Remonumentation 3/4" Bar and PA 345 Cap PS 25837  
Set nail & tag #25837 in S. Side 8" Cherry NAZ 318° 53.80'  
Set nail & tag #25837 in E. Side 12" Cherry NAZ 190° 16.20'  
Found nail & tag #25837 in S.E. Side 20" Quad. Cherry NAZ 38° 46.12'  
Set nail & tag #25837 in E. Side 18" Cherry NAZ 0° 56.58'  
Standard 3/4" Bar and PA 345 Cap PS 25837 at D-13 White Oak NAZ 92° 195.36'



Signed by David Clifford Date AUGUST 9 1994

Surveyor's Michigan License No. 25837

2678

P.A. 345 INGHAM COUNTY

PEER APPROVED 8/10/94 MC

2. (Cont.) Rowe set an iron shaft 2.96 chains (195.36') West of the South  $\frac{1}{4}$  Post of Sec. 32, T2N, R2E  
W.O. 30" N25E 301 lks (198.66')  
Hick 8" S16E 284 lks (187.44')
3. R. Lester LS #18998 recorded corner in Liber 2 of corners page 471 in June 1973 and used in a survey recorded in Liber 1 of Surveys page 857 as a set  $\frac{1}{2}$ " bar on townline and fence line South.  
N&T East side 10" Cherry North 56.58'  
N&T N. Side 5" Elm WSW 70.20'  
N&T E. Side 8" Cherry NE 46.12'
4. M. Fouty LS #18989 used corner in a survey recorded in Liber 5 of Surveys page 857 in Aug. 1986 with the same mon. and witnesses as in item 3.
5. Corner recovered by this surveyor in Aug. 1988 during the Super Collider Project  
Found Post hole.  
N&T 5" Cherry NW 53.8'  
N&T 16" Cherry North 56.58' (Lester witness)  
N&T 12" Cherry 46.12' (Lester witness)  
N&T in tree SW 16.2'

OCT 26 11 40 AM '94

**LAND CORNER RECORDATION CERTIFICATE**  
**Filing Requirement of Act 74, Mich. P.A. 1970**

For corners in

INGHAM

(County)

Located In:

Corner Code ≠

REGISTER OF DEEDS

*Paula Johnson*  
 INGHAM COUNTY, MICH.

**1. STOCKBRIDGE TOWNSHIP**  
**Public Land Survey**

T 1N R 2E C-2T      R     T      R     T      R     

**2. Property Controlling**  
**in Section**

S      T      R     S      T      R     

**3. Miscellaneous**  
**Property in Sec.**

S      T      R     S      T      R     

Register of Deeds Stamp &amp; File Number

4. Lot No.         , Recorded Plat         5. Private Claims         

I, David Clifford, in a field survey on April 23, 19 94, do hereby certify that under requirements of P.A. 74, Michigan P.A. of 1970, the corner points mentioned in lines 1 and 2 above were in conformance with regulations and rules therefore as required in the current manual of survey instructions of the United States Department of the Interior, Bureau of Land Management or by a decree of a Court of Law and/or that the corner points mentioned in lines 3, 4 and 5 above were in conformance with the rules of the Michigan Board of Land Surveyors or by a Decree of a Court of Law; established, re-established, monumented, re-monumented, recovered, found as expressed below:

**NOTE: Not more than 4 corners, all in the same town and range, may be recorded on this certificate.**

**A. Description of original monument and accessories and/or subsequent restoration:**

1. Original Post set by J. Wampler D.S. in Nov 1825  
 W.O. 16 N45E 39  
 W.O. 36 South 3

2. J. Yokum former Washtenaw County Surveyor recorded use of this Corner in his private records (now in the possession of Wolverine Engineers & Surveyors) dated 1878 with no mention of mon. or witnesses.


(OVER)

**B. Description of corner evidence found and/or method applied in restoring or reestablishing corner:**

Searched at apparent location of corner and found Dick Steadman's  $\frac{1}{2}$ " pipe at N-E-W Tree line intersection 2' North of a fairly new fence in a very large fence post hole. Car frame is laying nearby. Excavated all around and found large amount of stone and broken crockery. Excavated under new fence and found nothing except stone to North around old fence post hole. Agreed with Dick Steadman that this is perpetuated location of corner. Measured South 2660.18 feet. Measured North 2621.37 feet. Measured East 2664.57 feet

**C. Description of monument for corner and accessories established to perpetuate locating the position of the corner:**

$\frac{1}{2}$ " Pipe with Cap #11370 in large Anchor post hole  
 Found Accolade nail & tag in S. side 14" Cherry NAZ 270° 26.48'  
 Found Accolade nail & tag in E. side 13" Hick. NAZ 4° 13.30'  
 Found Accolade nail & tag in W. side 24" Oak NAZ 28° 34.21'  
 Found Accolade nail & tag in N. side 11" Hick. NAZ 88° 14.29'



Signed by

*David Clifford*Date AUGUST 9 1994Surveyor's Michigan License No. 25837

2679

P.A. 345 INGHAM COUNTY

PFR APPROVED

8/10/94

2679

3. No mention of corner in County Surveyor records but W.A. Rowe Co. Surveyor makes reference to an old unrecorded survey in the West  $\frac{1}{2}$  of Sec. 5 in field book 15 page 26 in Oct. 1895. This Survey is probably J. Yokum's mentioned in item #2
4. Oscar Boss L.S. 13574 recorded corner in April 1974 in Liber 3 of Corners page 117 and used in a survey in Nov. 1973 recorded in Liber 2 of Surveys page 123 as a set  $\frac{1}{2}$ " iron at fence intersection.  
East 14.89 nail S/S 14" Oak  
North 12.42 nail E/S 10" Oak  
West 25.72 nail S/S 12" Hick.
5. Dick Steadman L.S. 11370 recorded corner in May 1980 in Liber 6 of corners page 66 as a set  $\frac{1}{2}$ " pipe at fence corner. He states that the fence corner was a large piece of broken car frame which he excavated around and found a large amount of broken crockery. He cites Boss's LCRC and states that he didnt find the  $\frac{1}{2}$ " bar and thinks it was in a slightly different location.  
12" Hick. North 10.21'  
8" Cherry West 26.26'  
10" Hick. East 14.07'

OCT 26 11 41 AM '94

**LAND CORNER RECORDATION CERTIFICATE**  
**Filing Requirement of Act 74, Mich. P.A. 1970**

For corners in

INGHAM

(County)

Located In:

Corner Code ##

REGISTER OF DEEDS

Paula Johnson  
INGHAM COUNTY, MICH.1. STOCKBRIDGE TOWNSHIP

Public Land Survey

T 1N R 2E

C-3

2. Property Controlling  
in Section

S

T

R

3. Miscellaneous

S

T

R

Property in Sec.

S

T

R

Register of Deeds Stamp &amp; File Number

4. Lot No. \_\_\_\_\_, Recorded Plat \_\_\_\_\_

5. Private Claims \_\_\_\_\_

I, David Clifford, in a field survey on May 30, 19 94, do hereby certify that under requirements of P.A. 74, Michigan P.A. of 1970, the corner points mentioned in lines 1 and 2 above were in conformance with regulations and rules therefore as required in the current manual of survey instructions of the United States Department of the Interior, Bureau of Land Management or by a decree of a Court of Law and/or that the corner points mentioned in lines 3, 4 and 5 above were in conformance with the rules of the Michigan Board of Land Surveyors or by a Decree of a Court of Law; established, re-established, monumented, re-monumented, recovered, found as expressed below: \*

**NOTE: Not more than 4 corners, all in the same town and range, may be recorded on this certificate.**

A. Description of original monument and accessories and/or subsequent restoration:

1. Original Post set by J. Wampler DS in Nov. 1825

W. Oak 12 N29E 44

W. Oak 8 S8W 54

2. Corner referred to in the private records (Now in the possession of Wolverine Engineers and Surveyors) of J. Yokum former Washtenaw County Surveyor in 1878 with no mention of mon. or witnesses.

(OVER)

B. Description of corner evidence found and/or method applied in restoring or reestablishing corner:

Searched at apparent location of corner and did not find  $\frac{1}{2}$ " iron as called for by Boss. Only one of his witnesses was still standing and this Oak tree had an Accolade nail & tag in it. Searched and found more Accolade witnesses in other trees. Consulted with Ron Helsel and recieved witnesses to a blue stone that they had found using 2 of Boss's witnesses while they were still standing. Pulled witnesses and found blue stone in ring of small stones. Accepted stone as perpetuation of corner and replaced with Standard Bar and PA 345 Cap.

C. Description of monument for corner and accessories established to perpetuate locating the position of the corner:


Standard 3/4"X24" Bar and PA 345 Cap PS#25837

Accolade nail &amp; tag in SW side 20" Oak NAZ 110° 30.71'

Accolade nail &amp; tag in W. side 8" Hick. NAZ 155° 62.26'

Accolade nail &amp; tag in N. side 6" Oak NAZ 275° 32.10'

Accolade nail &amp; tag in S. side 10" Elm NAZ 290° 33.43



Signed by

David CliffordDate 9 August 1994Surveyor's Michigan License No. 25837

2682

P.A. 345 INGHAM COUNTY

PEER APPROVED 8/10/94 MC

## Part A. Continued

3. Oscar Boss recorded corner in May 1974 (Liber 3, page 117 and used in a survey in Nov. 1973 (Liber 2 page 313)  
Found  $\frac{1}{2}$ " bar  
N75W 21.10' Nail s/s 40" Oak  
S70E 31.21' Nail s/s 14" Oak (Only wit. still standing 1994)  
N15E 97.35' Nail w/s 10" Oak
4. A. Williams LS 21275 Used corner in a survey in July 1979 (Liber 3 page 982) with same mon. & witnesses as in item 3
- 5G. Young LS 17640 used corner in a survey in July 1982 (Liber 4 page 588) with same mon. and witnesses as in item 3
6. M. Mahieu LS #28414 used corner in a survey in July 1989 (Liber 5 page 1137) with same mon. & wit. as in item 3
7. R. Helsel used corner in a survey in March 1991 (Liber 6 page 878) with same mon. & wit. as in item 3

FILED

LIBER

8 PAGE 270

# LAND CORNER RECORDATION CERTIFICATE Filing Requirement of Act 74, Mich. P.A. 1970

OCT 26 11 41 AM '94

REGISTER OF DEEDS

*Paula Johnson*  
INGHAM COUNTY, MICH.

For corners in

INGHAM

(County)

Located In:

Corner Code #

STOCKBRIDGE TOWNSHIP

1. Public Land Survey

T 1N R 2E

C-1

T R

T R

T R

T R

2. Property Controlling  
in Section

S T R

S T R

3. Miscellaneous  
Property in Sec.

S T R

S T R

Register of Deeds Stamp &amp; File Number

4. Lot No. , Recorded Plat

5. Private Claims

	A	B	C	D	E	F	G	H	I	J	K	L	M
2	6	5	4	3	2	1							
3													
4	7	8	9	10	11	12							
5													
6	18	17	16	15	14	13							
7													
8	19	20	21	22	23	24							
9													
10	30	29	28	27	26	25							
11													
12	31	32	33	34	35	36							
13													

I, David L. Clifford field survey on April 23, 19 94,

do hereby certify that under requirements of P.A. 74, Michigan P.A. of 1970, the corner points mentioned in lines 1 and 2 above were in conformance with regulations and rules therefore as required in the current manual of survey instructions of the United States Department of the Interior, Bureau of Land Management or by a decree of a Court of Law and/or that the corner points mentioned in lines 3, 4 and 5 above were in conformance with the rules of the Michigan Board of Land Surveyors or by a Decree of a Court of Law; established, re-established, monumented, re-monumented, recovered, found as expressed below: \*

NOTE: Not more than 4 corners, all in the same town and range, may be recorded on this certificate.

A. Description of original monument and accessories and/or subsequent restoration:

1. Original Post set by J. Wampler DS in Nov. 1825  
Intersected N. Bdy. 323 lks (213.2') W. of post  
Ash 13 S33E 33  
Ash 17 S62W 34
2. Corner referred to in the private records (Now in the possession of Wolverine Engineers and Surveyors) of J. Yokum former Washtenaw County Surveyor in 1878 with no mention of mon. or witnesses.


(OVER)

B. Description of corner evidence found and/or method applied in restoring or reestablishing corner:

Searched at apparent location of corner and found  $\frac{1}{2}$ " pipe with cap #11370 at E-W-S fence corner. Excavated all around it and found nothing more. Measured the exact GLO falling (213.2') East to a post hole at C-13, T2N, R2E. Accepted  $\frac{1}{2}$ " pipe as perpetuation of corner and drove Standard Ingham County Remonumentation Marker in on top of it.

C. Description of monument for corner and accessories established to perpetuate locating the position of the corner:  
Standard  $\frac{3}{4}$ " X 24" Bar and PA 345 Cap PS#25837

Nail & tag #25837 in W. side 26" Swp. Oak NAZ 27° 16.99'  
Nail & tag #25837 in NE. side 10" Hick. NAZ 300° 16.49'  
Nail & tag #18998 in N. side 8" Oak NAZ 259° 6.12'  
Nail & tag #25837 in W. side 8" Hick NAZ 158° 14.65'  
 $\frac{3}{4}$ " Smooth Steel Bar & PA 345 Cap PS #25837 (C-13, T2N, R2E)  
NAZ 88° 213.20'

Signed by David CliffordDate AUGUST 9, 1994Surveyor's Michigan License No: 25837

2683

P.A. 345 INGHAM COUNTY

PEER APPROVED 8/10/94 *RL*

3. W.A. Rowe Co. Surveyor used corner in Oct. 1895 (field book 15 page 26) as "old post found" with no mention of witness
4. R. Lester LS 18998 recorded corner in June 1973 (Liber 2 page 471) and used in a survey (Liber 1 page 857) as a found  $\frac{1}{2}$ " Pipe & Cap at S-E-W fence corner  
Nail & tag in W. side 36" W.O. NNE 16.99'  
Nail & tag in N. side 10" Hick. West 16.49'  
Nail & tag in N. side 8" W.O. SW 6.09'
5. A. Williams LS #21275 used corner in a survey in Aug 1980 (Liber 4 page 138) with same mon. & wit. as in item 4
6. M. Fouty used corner in a survey in Aug 1986 (Liber 5 page 95) with same mon. & wit. as in item 4.



FILED

LIBER

8 PAGE 274

# LAND CORNER RECORDATION CERTIFICATE

## Filing Requirement of Act 74, Mich. P.A. 1970

OCT 26

11 42 AM '94

REGISTER OF DEEDS

INGHAM COUNTY, MICH.

For corners in

INGHAM

Located In:

Corner Code ##

STOCKBRIDGE TOWNSHIP

1. Public Land Survey T 1N R 2E E-3
2. Property Controlling in Section S T R
3. Miscellaneous S T R
- Property in Sec. S T R

4. Lot No. , Recorded Plat
5. Private Claims

I, David Clifford, in a field survey on May 30, 19 94, do hereby certify that under requirements of P.A. 74, Michigan P.A. of 1970, the corner points mentioned in lines 1 and 2 above were in conformance with regulations and rules therefore as required in the current manual of survey instructions of the United States Department of the Interior, Bureau of Land Management or by a decree of a Court of Law and/or that the corner points mentioned in lines 3, 4 and 5 above were in conformance with the rules of the Michigan Board of Land Surveyors or by a Decree of a Court of Law; established, re-established, monumented, re-monumented, recovered, found as expressed below:

NOTE: Not more than 4 corners, all in the same town and range, may be recorded on this certificate.

### A. Description of original monument and accessories and/or subsequent restoration:

- Original Post set by J. Wampler DS in Nov. 1825  
W. Oak 22 S86E 30  
B. Oak 17 S46W 30
- Corner used by A. Jackson in a survey recorded in June 1854 in Vol. 2 page 209

(OVER)

### B. Description of corner evidence found and/or method applied in restoring or reestablishing corner:

Searched at apparent location of corner and found  $\frac{1}{2}$ " iron at North base of fallen down Anchor Post with all 1988 witnesses still standing. Excavated all around Anchor Post and found large amount of broken drain tile along with typical run of the mill fence post stones. Accepted  $\frac{1}{2}$ " bar as perpetuation of corner and replaced it with standard bar and cap. Measured North 2667.96 feet to E-2. Measured East 2665.99 feet to F-3

### C. Description of monument for corner and accessories established to perpetuate locating the position of the corner:

Standard Ingham County Remonumentation  $\frac{3}{4}$ " Bar PA345 cap PS25837  
Set Nail & Tag #25837 in W. Side 13" Cherry NAZ 165° 14.19  
Set Nail & Tag #25837 in N. Side 8" Trip. Cherry NAZ 84° 35.14  
Set Nail & Tag #25837 in S.E. Side 36" Oak NAZ 238° 25.38  
Set Nail & Tag #25837 in N. Side 22" Db1. Oak NAZ 292° 29.95

Signed by

*David Clifford*Date July 12, 1994Surveyor's Michigan License No. 25837

2685

FORM APPROVED BY MICHIGAN STATE BOARD OF LAND SURVEYORS, JAN. 28, 1971  
REVISED MAY 14, 1975  
REVISED JAN., 1983

P.A. 345 INGHAM COUNTY  
PEER APPROVED 7/13/94 M

	A	B	C	D	E	F	G	H	I	J	K	L	M
2	6		5		4		3		2		1		
3													
4	7		8		9		10		11		12		
5													
6	18		17		16		15		14		13		
7													
8	19		20		21		22		23		24		
9													
10	30		29		28		27		26		25		
11													
12	31		32		33		34		35		36		
13													



3. A. Williams LS#21275 recorded corner in Jan. 1980 in Liber 6 of Corners page 50 as a found  $\frac{1}{2}$ " iron rod at N-E-W anchor post.  
Nail & Tag 10" Wild Cherry S05°E 14.39'  
Nail & Tag 30" Oak S45°W 25.28'  
Nail & Tag 14" Wild Cherry East 25.52'
4. Corner recovered by this Surveyor during Super Collider Project Same mon. and witnesses as item 3 except they are to Nail & Tag 25837
5. M. Mahieu LS #28414 used corner in a survey in July 1989 recorded in Liber 5 of Surveys page 1136 with same mon. and witnesses as in item 4
6. R. Helsel L.S. #18994 used corner in a Survey in Oct. 1993 recorded in Liber 7 of Surveys page 29 with same mon. and witnesses as in item 4.

2685

2685

FILED

LIBER 8 PAGE 282

LAND CORNER RECORDATION CERTIFICATE  
Filing Requirement of Act 74, Mich. P.A. 1970

OCT 26 11 42 AM '94

REGISTER OF DEEDS  
INGHAM COUNTY, MICH.

For corners in

INGHAM  
(County)

Located In:

Corner Code ##

## STOCKBRIDGE TOWNSHIP

1. Public Land Survey T 1N R 2E E-2  
T \_\_\_\_\_ R \_\_\_\_\_  
T \_\_\_\_\_ R \_\_\_\_\_  
T \_\_\_\_\_ R \_\_\_\_\_
2. Property Controlling S \_\_\_\_\_ T \_\_\_\_\_ R \_\_\_\_\_  
in Section S \_\_\_\_\_ T \_\_\_\_\_ R \_\_\_\_\_
3. Miscellaneous S \_\_\_\_\_ T \_\_\_\_\_ R \_\_\_\_\_  
Property in Sec. S \_\_\_\_\_ T \_\_\_\_\_ R \_\_\_\_\_

Register of Deeds Stamp &amp; File Number

4. Lot No. \_\_\_\_\_, Recorded Plat \_\_\_\_\_
5. Private Claims \_\_\_\_\_

	A	B	C	D	E	F	G	H	I	J	K	L	M
2	6		5	4		3		2		1			
3													
4	7		8		9		10		11		12		
5													
6	18		17		16		15		14		13		
7													
8	19		20		21		22		23		24		
9													
10	30		29		28		27		26		25		
11													
12	31		32		33		34		35		36		
13													

I, David Clifford, in a field survey on May 30, 19 94, do hereby certify that under requirements of P.A. 74, Michigan P.A. of 1970, the corner points mentioned in lines 1 and 2 above were in conformance with regulations and rules therefore as required in the current manual of survey instructions of the United States Department of the Interior, Bureau of Land Management or by a decree of a Court of Law and/or that the corner points mentioned in lines 3, 4 and 5 above were in conformance with the rules of the Michigan Board of Land Surveyors or by a Decree of a Court of Law; established, re-established, monumented, re-monumented, recovered, found as expressed below:

NOTE: Not more than 4 corners, all in the same town and range, may be recorded on this certificate.

## A. Description of original monument and accessories and/or subsequent restoration:


- Original Post set by J. Wampler DS in Nov. 1825  
B. Oak 9 S56E 8  
B. Oak 5 N4W 26
- Corner used by A. Jackson Co. Surveyor in Aug. 1846 recorded in Vol. 1 page 209 Co. Surv. Records with same mon. and Witnesses as in item #1

## B. Description of corner evidence found and/or method applied in restoring or reestablishing corner:

Searched at apparent location of corner and found 2" pipe in remains of 4 way fence corner. The probable remains of the GLO bearing tree mentioned in part A are now almost entirely deteriorated. Excavated all around fence post and found only fence post stones. Accepted 2" pipe as perpetuation of corner and set standard bar and cap in center of it. Measured North 2526.02 to E-1. Measured South 2667.96 to E-3. Measured East 2688.50 to F-2.

## C. Description of monument for corner and accessories established to perpetuate locating the position of the corner:

Standard Ingham Co. Remonumentation 3/4 Bar and P.A. 345 cap PS 25837 in 2" Pipe at N-S-E-W Anchor Post.  
Set nail & tag #25837 in N.W. Side 20" Oak NAZ 236° 7.46  
Set nail & tag #25837 in South Side 14" Hick. NAZ 250° 11.09  
Set nail & tag #25837 in South Side 36" Oak NAZ 270° 7.46'  
Set nail & tag #25837 in West Side 11" Hick. NAZ 0° 22.56'  
Set nail & tag #25837 in South Side 18" Cherry NAZ 90° 27.83'



Signed by

*David Clifford*

Date

July 12, 1994

Surveyor's Michigan License No.

25837

2689

FORM APPROVED BY MICHIGAN STATE BOARD OF LAND SURVEYORS, JAN. 28, 1971  
REVISED MAY 14, 1975  
REVISED JAN., 1983

P.A. 345 INGHAM COUNTY

3. Corner recorded by this surveyor in July 1988 in Liber 7 of corners page 65 during Super Collider Project as a found 2" pipe at a fence corner post. The remains of a large stump match the GLO call to Black Oak N4W 26 (14.0')  
Nail & Tag #25837 in 15" Cherry East 28.20'  
Nail & Tag #25837 in 20" B. Oak S45°W 7.50'  
Nail & Tag #25837 in 30" B. Oak West 8.42'
4. R. Helsel used corner in a survey in Oct 1993 recorded in Liber 7 of Surveys page 28 with same mon. and witnesses as in item #3

2689

**LAND CORNER RECORDATION CERTIFICATE**  
**Filing Requirement of Act 74, Mich. P.A. 1970**

DEC 1 8 05 AM '94

For corners in

INGHAM  
 (County)  
 STOCKBRIDGE TOWNSHIP

Located In:

Corner Code ##

REGISTER OF DEEDS

*David L. Clifford*  
 INGHAM COUNTY, MICH.

1. Public Land Survey

T 1N R 2E

D-3

2. Property Controlling  
in Section

S

T

R

3. Miscellaneous

S

T

R

Property in Sec.

S

T

R

Register of Deeds Stamp &amp; File Number

4. Lot No. \_\_\_\_\_, Recorded Plat \_\_\_\_\_

5. Private Claims \_\_\_\_\_

I, Dave Clifford, in a field survey on September 3, 1994, do hereby certify that under requirements of P.A. 74, Michigan P.A. of 1970, the corner points mentioned in lines 1 and 2 above were in conformance with regulations and rules therefore as required in the current manual of survey instructions of the United States Department of the Interior, Bureau of Land Management or by a decree of a Court of Law and/or that the corner points mentioned in lines 3, 4 and 5 above were in conformance with the rules of the Michigan Board of Land Surveyors or by a Decree of a Court of Law; established, re-established, monumented, re-monumented, recovered, found as expressed below:

**NOTE:** Not more than 4 corners, all in the same town and range, may be recorded on this certificate.

A. Description of original monument and accessories and/or subsequent restoration:


1. Original Post set by J. Wampler D.S. in Nov 1825  
W.O. 16 N88W 22  
W.O. 12 N72E 17
2. Corner used by Anson Jackson Co. Surveyor in June 1854 in a survey recorded in Vol. 2 Page 207 with the same mon. and witnesses as in item 1.
3. E.A. Calkins, County Surveyor, called for corner to be in the center of a County Drain in the drain minutes in 1902.

B. Description of corner evidence found and/or method applied in restoring or reestablishing corner:

Searched at apparent location of corner and found  $\frac{1}{2}$ " bar & cap #7863 & #18658 (Dick & Dean Gutekunst) 2' North of centerline County Drain. Attempted to get ahold of Dean to get info on corner but could not. Tied in every piece of occupation in Sections 5 & 8 that could remotely be related to location of corner and found that bar & cap were in the best location of corner occupation wise as could be expected. Accepted bar & cap as perpetuation of corner and replaced with 6 feet of  $1\frac{1}{4}$ " pipe and PA 345 cap. Corner is on Section Line and fits occupation at 1/16 Corner to West. Measured West 2653.72 to C-3. Measured East 2685.25' to E-3. Measured North 2669.03 to D-2.

C. Description of monument for corner and accessories established to perpetuate locating the position of the corner:

$1\frac{1}{4}$ " Pipe with PA 345 Cap #25837 in Centerline of Drainage Ditch  
 Nail & Tag #25837 in North Side 20" Willow NAZ  $219^{\circ} 11.70'$   
 Nail & Tag #25837 in E. side 9" Oak. NAZ  $204^{\circ} 16.85'$   
 Nail & Tag #25837 in E. side 19" Poplar NAZ  $317^{\circ} 13.20'$   
 Nail & Tag #25837 in S. side 14" Poplar NAZ  $82^{\circ} 21.60'$



Signed by

*Dave Clifford*Date October 11, 1994Surveyor's Michigan License No. 25837

FORM APPROVED BY MICHIGAN STATE BOARD OF LAND SURVEYORS, JAN. 28, 1971  
 REVISED MAY 14, 1975  
 REVISED JAN., 1983

P.A. 345 INGHAM COUNTY  
 PEER APPROVED 11/9/94 *W*

2742

**LAND CORNER RECORDATION CERTIFICATE**  
**Filing Requirement of Act 74, Mich. P.A. 1970**

DEC 1 8 05 AM '94

REGISTER OF DEEDS

*Paula Johnson*  
 INGHAM COUNTY, MICH.

For corners in

INGHAM

(County)

Located In:

Corner Code ##

WHITE OAK TOWNSHIP

1. Public Land Survey

T 2N R 2E

D-13

T R

T R

T R

T R

2. Property Controlling  
in Section

S T R

S T R

3. Miscellaneous  
Property in Sec.

S T R

S T R

Register of Deeds Stamp &amp; File Number

4. Lot No. , Recorded Plat

5. Private Claims

I, Dave Clifford, in a field survey on September 3, 19 94, do hereby certify that under requirements of P.A. 74, Michigan P.A. of 1970, the corner points mentioned in lines 1 and 2 above were in conformance with regulations and rules therefore as required in the current manual of survey instructions of the United States Department of the Interior, Bureau of Land Management or by a decree of a Court of Law and/or that the corner points mentioned in lines 3, 4 and 5 above were in conformance with the rules of the Michigan Board of Land Surveyors or by a Decree of a Court of Law; established, re-established, monumented, re-monumented, recovered, found as expressed below:

**NOTE:** Not more than 4 corners, all in the same town and range, may be recorded on this certificate.

A. Description of original monument and accessories and/or subsequent restoration:

1. Original Post set by J. Wampler D.S. in Aug. 1824  
B.O. 12 N61W 66(43.56')  
W.O. 9 N26E 110 (72.6')
2. Corner used by A. Jackson Co. Surv. in June 1854 recorded in Vol 2 Page 206 with same mon. & Wit. as in item 1.
3. Corner Used by W.A. Rowe Co. Surveyor in Oct. 1895 recorded in Field book 15 page 26 in which he stated that he set a gas pipe for post based on proration of A. Jacksons survey. W.O. 30" N31 3/4°W 321 1(211.86')  
W.O. 24" S88 3/4°E 453 1/2 1(299.31')

B. Description of corner evidence found and/or method applied in restoring or reestablishing corner:

Searched at apparent location of corner and found Anchor Post hole 195.36 feet East of D1 Stockbridge Township. Measured N32°W 211.9' to remains of W.A. Rowe's Oak witness (now badly deteriorated oak stump). Accepted post hole as corner because of agreement of both distances with Rowe's distances of 1895. Drove standard bar in post hole & capped with PA 345 cap.

C. Description of monument for corner and accessories established to perpetuate locating the position of the corner:

Set Standard 3/4" Steel Bar and PA 345 Cap PS #25837 in Anchor Post Hole At West-North Fence Corner

Set Nail & Tag#25837 in E. Side 10" Apple Naz 32° 14.31'  
 Set Nail & Tag#25837 in W. Side 6" Mult. Cherry Naz 340° 28.57'  
 Centerline 6" Steel Fence post (Guy post) Naz 270° 8.63  
 3/4" Bar & PA 345 Cap PS 25837(D-1, T1N,R2E) Naz 270° 195.36'

Signed by

*Dave Clifford*

Date November 8, 1994

Surveyor's Michigan License No.

25837

2743

FORM APPROVED BY MICHIGAN STATE BOARD OF LAND SURVEYORS, JAN. 28, 1971  
 REVISED MAY 14, 1975  
 REVISED JAN., 1983

P.A. 345 INGHAM COUNTY

PEER APPROVED 10/12/94 *me*

	A	B	C	D	E	F	G	H	I	J	K	L	M
2	6		5		4		3		2		1		
3													
4	7		8		9		10		11		12		
5													
6	18		17		16		15		14		13		
7													
8	19		20		21		22		23		24		
9													
10	30		29		28		27		26		25		
11													
12	31		32		33		34		35		36		
13													



**LAND CORNER RECORDATION CERTIFICATE**  
**Filing Requirement of Act 74, Mich. P.A. 1970**

Dec 1 8 05 AM '94

REGISTER OF DEEDS

*David L. Clifford*  
 INGHAM COUNTY, MICH.

For corners in

INGHAM COUNTY  
 (County)

Located In:

Corner Code =#

STOCKBRIDGE TOWNSHIP

1. Public Land Survey	T 1N R 2E	D-2
	T R	
	T R	
	T R	
2. Property Controlling	S T R	
in Section	S T R	
3. Miscellaneous	S T R	
Property in Sec.	S T R	

Register of Deeds Stamp &amp; File Number

4. Lot No. \_\_\_\_\_, Recorded Plat \_\_\_\_\_  
 5. Private Claims \_\_\_\_\_

I, David Clifford, in a field survey on Sep 3, 19 94, do hereby certify that under requirements of P.A. 74, Michigan P.A. of 1970, the corner points mentioned in lines 1 and 2 above were in conformance with regulations and rules therefore as required in the current manual of survey instructions of the United States Department of the Interior, Bureau of Land Management or by a decree of a Court of Law and/or that the corner points mentioned in lines 3, 4 and 5 above were in conformance with the rules of the Michigan Board of Land Surveyors or by a Decree of a Court of Law; established, re-established, monumented, re-monumented, recovered, found as expressed below:

**NOTE:** Not more than 4 corners, all in the same town and range, may be recorded on this certificate.

## A. Description of original monument and accessories and/or subsequent restoration:

- Corner not set in original government surveys
- Corner set by A. Jackson, Co. Surveyor in Aug. 1846 recorded in Vol 1 page 209.  
 Y. Oak 6 N56 $\frac{1}{2}$ W 22 $\frac{1}{2}$ (14.85)  
 Y. Oak 8 N13 $\frac{1}{2}$ W 16 $\frac{1}{2}$ (10.9')

## B. Description of corner evidence found and/or method applied in restoring or reestablishing corner:

Searched at apparent location of corner and found squared off wood post in depression in ground on East-West tree line 2' South of East-West fence line on apparent Occupation line to South (very vague occupation line to say the least). Excavated all around stake and found ring of stone. Traversed all of section 5 and found stake to be 6' North and 3.8' West of intersection  $\frac{1}{4}$  lines. Accepted stake as perpetuation of corner and drove standard bar in top of it and capped with PA 345 cap. Measured East 2661.25. Measured West 2664.57'. Measured North 2591.19. Measured South 2663.50'.

## C. Description of monument for corner and accessories established to perpetuate locating the position of the corner:

Standard Ingham County Remonumentation 3/4" Bar and PA 345 Cap PS 25837 in top of square wood post.  
 Set nail & tag #25837 in N. Side 22" Oak NAZ 271° 12.85'  
 Set nail & tag #25837 in E. Side 8" Twin Maple NAZ 330° 30.09'  
 Set nail & tag #25837 in n. Side 18" Oak NAZ 89° 20.17'  
 Set nail & tag #25837 in S. Side 5" Maple NAZ 56° 43.86'

Signed by David Clifford Date Oct. 11, 1994Surveyor's Michigan License No. 25837

2744

P.A. 345 INGHAM COUNTY  
 PEER APPROVED 10/12/94 *mc*

FORM APPROVED BY MICHIGAN STATE BOARD OF LAND SURVEYORS, JAN. 28, 1971  
 REVISED MAY 14, 1975  
 REVISED JAN., 1983

	A	B	C	D	E	F	G	H	I	J	K	L	M
2	6		5			4		3		2		1	
3													
4	7		8			9		10		11		12	
5													
6	18		17			16		15		14		13	
7													
8	19		20			21		22		23		24	
9													
10	30		29			28		27		26		25	
11													
12	31		32			33		34		35		36	
13													



**LAND CORNER RECORDATION CERTIFICATE**  
**Filing Requirement of Act 74, Mich. P.A. 1970**

DEC 1 8 05 AM '94

REGISTER OF DEEDS

*David J. Anson*  
 INGHAM COUNTY, MICH.

For corners in

INGHAM COUNTY

(County)

Located In:

Corner Code ##

STOCKBRIDGE TOWNSHIP

1. Public Land Survey T 1N R 2E E-1  
 T R  
 T R  
 T R  
 T R
2. Property Controlling S T R  
 in Section S T R  
 3. Miscellaneous S T R  
 Property in Sec. S T R

Register of Deeds Stamp &amp; File Number

4. Lot No. , Recorded Plat  
 5. Private Claims

	A	B	C	D	E	F	G	H	I	J	K	L	M
2	6		5		4		3		2		1		
3													
4	7		8		9		10		11		12		
5													
6	18		17		16		15		14		13		
7													
8	19		20		21		22		23		24		
9													
10	30		29		28		27		26		25		
11													
12	31		32		33		34		35		36		
13													

I, David L. Clifford a field survey on Sep 3, 19 94, do hereby certify that under requirements of P.A. 74, Michigan P.A. of 1970, the corner points mentioned in lines 1 and 2 above were in conformance with regulations and rules therefore as required in the current manual of survey instructions of the United States Department of the Interior, Bureau of Land Management or by a decree of a Court of Law and/or that the corner points mentioned in lines 3, 4 and 5 above were in conformance with the rules of the Michigan Board of Land Surveyors or by a Decree of a Court of Law; established, re-established, monumented, re-monumented, recovered, found as expressed below:

**NOTE:** Not more than 4 corners, all in the same town and range, may be recorded on this certificate.

## A. Description of original monument and accessories and/or subsequent restoration:

1. Original Post set by J. Wampler DS in Nov. 1825  
 Intersected N. Bdy. 296 lks (195.4') W. of post  
 Tam 7 S57W 19 $\frac{1}{2}$   
 Tam 8 S46E 41 $\frac{1}{2}$
2. Corner referred to in Field Book 15 by W.A. Rowe County Surv.  
 in Oct 1895 as O.P.F. with no mention of witnesses.

(OVER)


## B. Description of corner evidence found and/or method applied in restoring or reestablishing corner:

Searched at apparent location of corner and found 1 $\frac{1}{4}$ " pipe at North end of a very, very, old and indistinct fence (No fence corner- I didnt find one in 1988 either) at the exact GLO falling (195.4') West of the Standard Corner, a 1 $\frac{1}{4}$ " pipe at E13, T2N, R2E. The entire area has been logged since 1988 and so the old witnesses are now stumps. Probed entire area for any signs of historical evidence but found nothing. Accepted 1 $\frac{1}{4}$ " pipe as perpetuation of corner and capped with PA 345 Cap PS# 25837. Corner is on Township Line. Measured East 2691.77 to F1. Measured West 2648.80 to D1.

## C. Description of monument for corner and accessories established to perpetuate locating the position of the corner:

1 $\frac{1}{4}$ " Pipe and PA 345 Cap PS#25837

Nail & tag #25837 in Top 24" Maple Stump NAZ 34° 13.60'  
 Nail & tag #25837 in E. side 12" Maple. NAZ 330° 32.66'  
 Nail & tag #25837 in S. side 14" Maple NAZ 82° 30.85'  
 1 $\frac{1}{4}$ " Pipe & PA 345 Cap PS #25837 (E-13, T2N, R2E) East 195.36'

Signed by David Clifford Date Oct 11, 1994Surveyor's Michigan License No. 25837

2745

P.A. 345 INGHAM COUNTY  
 PEER APPROVED 10/12/94 M



3. This Surveyor recorded corner in June 1988 in Liber 7 of  
Corners page 26 as a 1½ Pipe set at base of fence post to  
South

15" Ash S85°E 32.3'

20" Maple N30°E 13.55'

18" Maple N45°W 39.15'

1½" pipe (E13,T2N,R2E) East 195.36' (GLO Falling)

FILED

LIBER

8 PAGE 385

DEC 1 8 05 AM '94

**LAND CORNER RECORDATION CERTIFICATE**  
**Filing Requirement of Act 74, Mich. P.A. 1970**

For corners in

S&amp;T

REGISTER OF DEEDS  
*David L. Clifford*  
 INGHAM COUNTY, MICH.

INGHAM COUNTY Located In: Corner Code ##  
 (County)  
WHITE OAK TOWNSHIP  
 1. Public Land Survey T 2N R 2E E-13  
                                   T \_\_\_\_\_ R \_\_\_\_\_  
                                   T \_\_\_\_\_ R \_\_\_\_\_  
                                   T \_\_\_\_\_ R \_\_\_\_\_  
 2. Property Controlling S \_\_\_\_\_ T \_\_\_\_\_ R \_\_\_\_\_  
    in Section          S \_\_\_\_\_ T \_\_\_\_\_ R \_\_\_\_\_  
 3. Miscellaneous      S \_\_\_\_\_ T \_\_\_\_\_ R \_\_\_\_\_  
    Property in Sec.   S \_\_\_\_\_ T \_\_\_\_\_ R \_\_\_\_\_

Register of Deeds Stamp &amp; File Number

4. Lot No. \_\_\_\_\_, Recorded Plat \_\_\_\_\_  
 5. Private Claims \_\_\_\_\_

I, Dave Clifford, in a field survey on Sep. 3, 19 94, do hereby certify that under requirements of P.A. 74, Michigan P.A. of 1970, the corner points mentioned in lines 1 and 2 above were in conformance with regulations and rules therefore as required in the current manual of survey instructions of the United States Department of the Interior, Bureau of Land Management or by a decree of a Court of Law and/or that the corner points mentioned in lines 3, 4 and 5 above were in conformance with the rules of the Michigan Board of Land Surveyors or by a Decree of a Court of Law; established, re-established, monumented, re-monumented, recovered, found as expressed below:

**NOTE:** Not more than 4 corners, all in the same town and range, may be recorded on this certificate.

## A. Description of original monument and accessories and/or subsequent restoration:

1. Original Post set by J. Wampler D.S. in Aug. 1824  
    Tam. 5 N58E 17(11.22')  
    Tam. 6 N43W 38(25.08')
2. Corner used by A. Jackson Co. Surv. in June 1854 recorded in Vol 2 Page 206 with same mon. & Wit. as in item 1.
3. Corner Used by W.A. Rowe Co. Surveyor in Oct. 1895 recorded in Field book 15 page 26 in which he stated that he found the old post.

(OVER)

## B. Description of corner evidence found and/or method applied in restoring or reestablishing corner:

Searched at apparent location of corner and found 1 1/4" pipe at South base of North-East fence corner post. Excavated all around fence post and found nothing but average fence post stones. Measured West 195.36 feet (the exact GLO falling) to E-1 Stockbridge Township (a 1 1/4" pipe at the North end of a fence to the South). Accepted Pipe as perpetuation of corner because of its relationship to occupation and closing corner and capped with PA345 cap.

## C. Description of monument for corner and accessories established to perpetuate locating the position of the corner:

1 1/4" Iron Pipe and PA 345 Cap PS #25837 at South base of Anchor Post at East-North Fence Corner

Set Nail & Tag#25837 in N. Side 8" Maple Naz 240° 31.55'  
 Set Nail & Tag#25837 in W. Side 18" Trip. Maple Naz 170° 32.15'  
 Set Nail & Tag#25837 in N. Side 18" Maple Naz 100° 31.90  
 1 1/4" Pipe & PA 345 Cap PS 25837(E-1, T1N,R2E) Naz 270° 195.36'

	A	B	C	D	E	F	G	H	I	J	K	L	M
2	6		5		4		3		2		1		
3													
4	7		8		9		10		11		12		
5													
6	18		17		16		15		14		13		
7													
8	19		20		21		22		23		24		
9													
10	30		29		28		27		26		25		
11													
12	31		32		33		34		35		36		
13													

Signed by *Dave Clifford* Date Oct 11, 1994Surveyor's Michigan License No. 25837

2746

P.A. 345 INGHAM COUNTY  
 PEER APPROVED 11/9/94 M

FORM APPROVED BY MICHIGAN STATE BOARD OF LAND SURVEYORS, JAN. 28, 1971  
 REVISED MAY 14, 1975  
 REVISED JAN., 1983

A. (Continued from front side)

4. This Surveyor recorded corner in Liber 7 page 39 in Nov. 1988 during the Super Collider project as a  $1\frac{1}{4}$ " pipe set at base of Anchor post of East-North fence.

24" Maple East 17.55'

Triple 15" Maple S10E 32.45'

24" Maple N70W 28.90'

$1\frac{1}{4}$ " Iron Pipe (E-1, T1N, R2E) West 195.36'

**LAND CORNER RECORDATION CERTIFICATE**  
**Filing Requirement of Act 74, Mich. P.A. 1970**

DEC 1 8 06 AM '94

REGISTER OF DEEDS  
*David L. Clifford*  
 INGHAM COUNTY, MICH.

For corners in

INGHAM COUNTY  
 (County)

Located In:

Corner Code ##

WHITE OAK TOWNSHIP

- |                                    |                         |             |
|------------------------------------|-------------------------|-------------|
| 1. Public Land Survey              | T <u>2N</u> R <u>2E</u> | <u>C-13</u> |
|                                    | T _____ R _____         | _____       |
|                                    | T _____ R _____         | _____       |
|                                    | T _____ R _____         | _____       |
| 2. Property Controlling in Section | S _____ T _____ R _____ | _____       |
|                                    | S _____ T _____ R _____ | _____       |
| 3. Miscellaneous Property in Sec.  | S _____ T _____ R _____ | _____       |
|                                    | S _____ T _____ R _____ | _____       |
4. Lot No. \_\_\_\_\_, Recorded Plat \_\_\_\_\_
5. Private Claims \_\_\_\_\_

Register of Deeds Stamp &amp; File Number

I, David L. Clifford a field survey on April 23, 1994, do hereby certify that under requirements of P.A. 74, Michigan P.A. of 1970, the corner points mentioned in lines 1 and 2 above were in conformance with regulations and rules therefore as required in the current manual of survey instructions of the United States Department of the Interior, Bureau of Land Management or by a decree of a Court of Law and/or that the corner points mentioned in lines 3, 4 and 5 above were in conformance with the rules of the Michigan Board of Land Surveyors or by a Decree of a Court of Law; established, re-established, monumented, re-monumented, recovered, found as expressed below:

**NOTE: Not more than 4 corners, all in the same town and range, may be recorded on this certificate.**

## A. Description of original monument and accessories and/or subsequent restoration:

1. Original Post set by J. Wampler D.S. in Aug. 1824  
 W.O. 20 N51E 6 (4.0')  
 Maple 9 N58E 98½ (65.0')
2. Corner Used by W.A. Rowe Co. Surveyor in Oct. 1895  
 recorded in Field book 15 page 26 in which he stated that he found the original post and witnesses in good condition and he found the original post at the N.W. Corner of Sec. 5 Stockbridge in good condition and in the proper relationship to the S.W. Cor. of Sec. 32  
 White Oak Township. OVER


## B. Description of corner evidence found and/or method applied in restoring or reestablishing corner:

Searched at aparent location of corner and found Anchor Post hole 213.2 feet East of C1 Stockbridge Township This being the exact GLO falling I accepted Post Hole as location of corner and set Standard Bar & PA 345 Cap in Center of large mound of stone after excavating around post hole and finding a fantastic amount of run of the mill fence post stones. Measured East 2631.43' to D13 White Oak Township.

## C. Description of monument for corner and accessories established to perpetuate locating the position of the corner:

Set Standard 3/4" Steel Bar and PA 345 Cap PS #25837 in Anchor Post Hole At East-West-North Fence Corner

Set Nail & Tag#25837 in S. Side 12" Hick. Naz 98° 40.42'  
 Set Nail & Tag#25837 in W. Side 36" Map. Naz 190° 39.91'  
 Set Nail & Tag#25837 in W. Side 14" Hick. Naz 217° 49.93'  
 Set Nail & Tag#25837 in SE Side 22" Swamp Oak Naz 238° 25.74'  
 3/4" Pipe (C-1, T1N,R2E) Naz 272° 213.20'

Signed by Dave Clifford Date Oct. 11 1994Surveyor's Michigan License No. 25837

P.A. 345 INGHAM COUNTY  
 PEER APPROVED 10/12/94

3. George Young L.S. #17640 recorded corner in Liber 3 of  
corners page 325 in Jan. 1975 as an anchor post.

LIBER

8 PAGE 392

Nail in 24" Maple South 39.95'  
Nail in 12" Hick. S40°W 49.57'  
Nail in 18" Oak S50°W 25.76'

4. George Young used corner in surveys recorded in liber 2  
of surveys page 263 in Jan. 1975 and liber 2 page 327  
in April 1975 with the same mon. & witnesses as in item  
3.

2749

8 30T