

# LAND CORNER RECORDATION CERTIFICATE

FILING REQUIREMENT OF ACT 74, MICH. P.A. 1970

LIBER

3 PG 115

FOR CORNERS OF--

LOCATED IN--

CORNER CODE NUMBER

1. PUBLIC LAND SURVEY 30 1 X R 2 X A-9, B-10, A-10, A-11

2. PROPERTY CONTROLLING IN SECTION T N. R. W.

3. MISCELLANEOUS PROPERTY IN SECTION T N. R. W.

4. LOT NO. RECORD & PLAT

5. PRIVATE CLAIMS

REGISTER OF DEEDS STAMP AND FILING NUMBER

I, **OSCAR BOSS** do hereby certify that under requirements of P.A. 74, Michigan P.A. of 1970 the corner points mentioned in lines 1 and 2 above identified with circles on index code diagram - over - were, in a field survey on **MAY 5 1973**, established, re-established, monumented, re-monumented, recovered or restored as expressed below and in conformance with regulations and rules therefore as required in the current manual of survey instructions of the United States Department of the Interior, Bureau of Land Management or by a decree of a court of law. Furthermore, that the corner points mentioned in lines 3, 4 and 5 above were, in a field survey on 19 , found, recovered, restored, established or re-established as expressed below and in conformance with the rules of the Michigan State Board of Registration for Land Surveyors or, by a Decree of a Court of law:

FILED

A. Description of original monument and accessories and/or subsequent restoration:

A-9 UNKNOWN

B-10 "

A-10 "

A-11 "

APR 25 9 21 AM '74

REGISTER OF DEEDS

*Carl M. Lewis*  
INGHAM COUNTY, MICH.

B. Description of corner evidence found and/or method applied in restoring or re-establishing corner:

A-9 SET IRON - FENCE LINE

B-10 SET IRON - FENCE INTERSECTION

A-10 SET IRON - FENCE ROW

A-11 F.D. IRON

C. Description of monument for corner and accessories established to perpetuate locating the position of the corner:

A-9 East 31.15 Nail fd. W/S fence post  
S.30°E. 34.23 Nail top stump  
North 35.54 5/8" iron

B-10 West 19.0 Nail S/S fence  
S.50°W. 56.95 Nail E/S Dlb. Trunked Maple  
South 20.36 Nail W/S Multi-trunked tree 8"

A-10 Top of South edge cement covert  
23.3 N.50°W.  
iron

A-11 N.30°W. 72.9 Nail E/S tele pole  
East 47.2 Nail fd. S/S fence post  
N.20°E. 29.5 top of cement covert

SIGNED BY *Oscar Boss*

DATE

4-10-74

SURVEYOR'S MICHIGAN REGISTRATION NO. 13574

FOR STATE AND UNITED STATES AGENCIES:

SIGNED BY

CHIEF OF SURVEY PARTY

DATE

APPROVED AND SIGNED BY

*Oscar Boss*  
MICHIGAN REGISTERED LAND SURVEYOR

DATE

SURVEYOR'S MICHIGAN REGISTRATION NO.

Form No. MLM735  
DOUBLEDAY BROS. & CO., KALAMAZOO, MICH.

FORM APPROVED BY MICHIGAN STATE BOARD OF REGISTRATION, JAN. 29, 1971  
DISTRIBUTED BY MICHIGAN SOCIETY OF REGISTERED LAND SURVEYORS

## LIBER. 5 11 313

FILED

SEP 19 2 51 PM '79

REGISTER OF DEEDS

Paula Johnson  
INGHAM COUNTY, NICH

REGISTER OF DEEDS STAMP AND  
FILING NUMBER

FORM APPROVED BY MICHIGAN STATE BOARD OF REGISTRATION, JAN. 28, 1971  
REVISED MAY 14, 1975

1695 MAY PLACE SKETCH ON BACK OR ATTACHED SHEET

# LAND CORNER RECORDATION CERTIFICATE

FILING REQUIREMENT OF ACT 74, MICH. P.A.1970

FOR CORNERS OF:- LOCATED IN:- CORNER CODE NUMBER

1. PUBLIC LAND SURVEY 35&36 1 N. R. 1 E. I-13, M-13

2. PROPERTY CONTROLLING IN SECTION- T 1 N. S. R. 1 E. W. #16 See other Sheet

3. MISCELLANEOUS PROPERTY IN SECTION- T. N. S. R. E. W.

4. LOT NO. \_\_\_\_\_, RECORDED PLAT \_\_\_\_\_

5. PRIVATE CLAIMS \_\_\_\_\_

USER 4 PG 94

FILED

SEP 23 11 25 AM '77

REGISTER OF DEEDS

*Paula Johnson*

INGHAM COUNTY, MICH.

REGISTER OF DEEDS STAMP AND FILING NUMBER

I, George M. Young, do hereby certify that under requirements of P.A. 74, Michigan P.A. of 1970, the corner points mentioned in lines 1 and 2 above were, in a field survey on 8/9, 19 77, established, re-established, monumented, re-monumented, recovered or restored as expressed below and in conformance with regulations and rules therefore as required in the current manual of survey instructions of the United States Department of the Interior, Bureau of Land Management or by a decree of a court of law. Furthermore, that the corner points mentioned in lines 3, 4 and 5 above were, in a field survey on 8/9, 19 77, found, recovered, restored, established or re-established as expressed below and in conformance with the rules of the Michigan State Board of Registration for Land Surveyors or, by a Decree of a Court of law:

A. Description of original monument and accessories and or subsequent restoration:

I-13 original monuments & accessories obliterated

M-13

15" Walnut N.W. 60.9'

12" Pine S. SW. 57.6'

2" Elm S.E. 78.8'

Pinch Post N.E. 40.4

Iron & Title

Ingham County Road Comm.

B. Description of corner evidence found and or method applied in restoring or re-establishing corner.

I-13

Found 1" Rod 0.5' Below Asphalt

M-13

Found 1"x1" Rod 0.6' under Road Surface

C. Description of monument for corner and accessories established to perpetuate locating the position of the corner:

I-13

#16 nail & Cap in 12" Apple N 45° W 96.40'

#16 nail & Cap in 24" Willow N 10° E 207.12'

#PK nail in 24" Walnut N 30° E. 47.10'


M-13

#16 nail & cap in 8" Hickory N 60° W 47.55'

#16 nail & cap in 30" Hickory S 30° E 43.49

#16 nail & cap in Power Pole S 50° W 83.72

1"x1" Rod.



SIGNED BY George M. Young DATE September 20, 1977

SURVEYOR'S MICHIGAN REGISTRATION NO. 17640

(SEAL)

FOR STATE AND UNITED STATES AGENCIES:

SIGNED BY \_\_\_\_\_ DATE \_\_\_\_\_

CHIEF OF SURVEY PARTY

APPROVED AND SIGNED BY \_\_\_\_\_ DATE \_\_\_\_\_

MICHIGAN REGISTERED LAND SURVEYOR

(SEAL)

SURVEYOR'S MICHIGAN REGISTRATION NO. \_\_\_\_\_

FORM APPROVED BY MICHIGAN STATE BOARD OF REGISTRATION JAN. 28, 1971  
REVISED MAY 14, 1975

MAY PLACE SKETCH ON BACK OR ATTACHED SHEET

# LAND CORNER RECORDATION CERTIFICATE

FILING REQUIREMENT OF ACT 74, MICH. P.A.1970

FOR CORNERS OF-- LOCATED IN-- CORNER CODE NUMBER

1. PUBLIC LAND SURVEY T 1 N. R. 1 E. M-13

2. PROPERTY CONTROLLING IN SECTION T. S. R. W.

3. MISCELLANEOUS PROPERTY IN SECTION T. S. R. W.

4. LOT NO. RECORDED PLAT

5. PRIVATE CLAIMS

LIBR 4 PG 227  
FILED

JUN 30 1 20 PM '78

REGISTRATION DEEDS

Ingham County, MICH.

REGISTER OF DEEDS STAMP AND  
FILING NUMBER

I, Ronnie Lester, do hereby certify that under requirements of P.A. 74, Michigan P.A. of 1970, the corner points mentioned in lines 1 and 2 above were, in a field survey on May 4, 1978, established, re-established, monumented, re-monumented, recovered or restored as expressed below and in conformance with regulations and rules therefore as required in the current manual of survey instructions of the United States Department of the Interior, Bureau of Land Management or by a decree of a court of law. Furthermore, that the corner points mentioned in lines 3, 4 and 5 above were, in a field survey on \_\_\_\_\_, 19\_\_\_\_, found, recovered, restored, established or re-established as expressed below and in conformance with the rules of the Michigan State Board of Registration for Land Surveyors or, by a Decree of a Court of law:

A. Description of original monument and accessories and or subsequent restoration:

Original monument: post set by J. Wampler, Jan. 9, 1824.  
Tile and cast iron set by J. McCreary, Feb. 17, 1890 (v.3 p.215).  
Iron and tile found by Ingham County Road Commission.  
R.R. spike found by Consumers Power.  
1" x 1" rod found by G. Young #17640.

B. Description of corner evidence found and/or method applied in restoring or re-establishing corner:

M-13

Replaced 1/2" bar & cap #17640 found at Corner as recorded in L.4 P.94 of Ingham County records with 4" x 36" concrete monument.

C. Description of monument for corner and accessories established to perpetuate locating the position of the corner:

M-13

SE Corner Section 36 T1N-R1E

Set 4" x 36" concrete monument with 4" x 38" rerod with cap #18998  
N60W 47.55 found N & T #17640 on S/S 8" Hickory  
N45E 49.36 found N & T #17640 on S/S 18" tree  
S40W 83.68 found N & T #17640 on NW/S Power Pole  
S30E 42.23 N & T #18998 on W/S 30" Hickory

SIGNED BY Ronnie M. Lester

DATE 6-15-78

SURVEYOR'S MICHIGAN REGISTRATION NO. 18998

~~XX~~

SIGNED BY

CHIEF OF SURVEY PARTY

DATE


APPROVED AND SIGNED BY

[Signature]  
MICHIGAN REGISTERED LAND SURVEYOR

DATE

Director, Ingham County Survey and  
Remonumentation Project

SURVEYOR'S MICHIGAN REGISTRATION NO. 17624



1224

FORM APPROVED BY MICHIGAN STATE BOARD OF REGISTRATION, JAN. 26, 1971  
REVISED MAY 14, 1975

MAY PLACE SKETCH ON BACK OR ATTACHED SHEET

LAND CORNER RECORDATION CERTIFICATE  
Filing Requirement of Act 74, Mich. P.A. 1970

LIBER 7 PAGE 20

For corners in

INGHAM

Located In

Corner Code //

FILED

(STOCKBRIDGE TWP.)

- |   |                      |   |   |    |   |    |               |
|---|----------------------|---|---|----|---|----|---------------|
| 1 | Public Land Survey   |   | T | 1N | R | 2E | B-11          |
|   |                      |   | T |    | R |    |               |
|   |                      |   | T |    | R |    |               |
|   |                      |   | T |    | R |    |               |
| 2 | Property Controlling | S | T |    | R |    |               |
|   | in Section           | S | T |    | R |    |               |
| 3 | Miscellaneous        | S | T |    | R |    |               |
|   | Property in Sec      | S | T |    | R |    |               |
| 4 | Lot No               |   |   |    |   |    | Recorded Plat |
| 5 | Private Claims       |   |   |    |   |    |               |

Register of Deeds Stamp & File Number

	A	B	C	D	E	F	G	H	I	J	K	L	M
2	6	5	4	3	2	1							
3													
4	7	8	9	10	11	12							
5													
6	18	17	16	15	14	13							
7													
8	19	20	21	22	23	24							
9													
10	30	29	28	27	26	25							
11													
12	31	32	33	34	35	36							
13													

David L. Clifford in a field survey on September 9, 1988  
do hereby certify that under requirements of P.A. 74 Michigan P.A. of 1970, the corner points mentioned in lines 1 and 2 above were in conformance with regulations and rules therefore as required in the current manual of survey instructions of the United States Department of the Interior, Bureau of Land Management or by a decree of a Court of Law and/or that the corner points mentioned in lines 3, 4 and 5 above were in conformance with the rules of the Michigan Board of Land Surveyors or by a Decree of a Court of Law, established, re-established, monumented, re-monumented, recovered, found as expressed below

NOTE: Not more than 4 corners, all in the same town and range, may be recorded on this certificate.

A Description of original monument and accessories and/or subsequent restoration

- B-11 Post set in original government survey by Joseph Wampler in November, 1825. Corner referred to in survey of Section 30 by A. Jackson, Ingham County Surveyor (Volume 1, Page 120). Corner shown and witnesses given in survey by W. H. Rayner, Ingham County Surveyor, March 2, 1865 (Volume 3, Page 16). John McCreary, Ingham County Surveyor, recovered this corner using Rayner's bearing trees and identified corner as a stake and made two witnesses: 12" Swamp Oak, S53-1/2°W, 89 links; and 22" Swamp Oak, N15-1/2°W, 184 links (February 17, 1890, Volume 3, Page 215). According to the survey of the Salow Drain, date unknown, Corner is 15' South of centerline of Salow Drain.

B Description of corner evidence found and/or method applied in restoring or reestablishing corner

- B-11 Found 8" x 2' stone 2' North of fence corner post and 15' South of the centerline of the Salow Drain. Accepted stone as monument perpetuating position of corner. This position is supported by the call to the Salow Drain and distances to NE and NW Corner of Section are in close accord with original government distances and have good proportional relationship to McCreary's distances. A stump N15°W, 121.4' of the stone is possibly McCreary's 22" Swamp Oak bearing tree. Set a 1-1/4" Iron Pipe alongside stone and used pipe as Corner Monument. Fieldwork for recovery of this corner was performed by David L. Clifford LS# 25837.

C Description of monument for corner and accessories established to perpetuate locating the position of the corner

- B-11 1-1/4" Pipe  
Nail and Cap #25837 in 12" Cherry, S35°W, 54.5'  
Nail and Cap #25837 in 22" Ash, East, 87.7'  
Nail and Cap #25837 in 36" Twin Poplar, N45°E, 64.3'  
Nail and Cap #25837 in 8" Swamp Oak, N60°W, 41.2'  
North 15' of centerline Salow Drain  
Stump, N15°W, 121.4' (Possible 1890 Witness)

Corner recovered for Superconducting Super Collider Project surveys.

Signed by


*David L. Clifford*

Date

10/31/88

Surveyor's Michigan License No

25837



FORM APPROVED BY MICHIGAN STATE BOARD OF LAND SURVEYORS JAN 28 1971  
REVISED MAY 14 1975  
REVISED JAN 1983

2166

## LAND CORNER RECORDATION CERTIFICATE

Filing Requirement of Act 74, Mich. P.A. 1970

For corners in

INGHAM

Located In:

Corner Code //

FILED

1 (STOCKBRIDGE TWP.)  
Public Land Survey

T 1N R 2E

B-12

NOV 1 3 35 PM '88

REDS

2 Property Controlling  
in Section

S T R

3 Miscellaneous  
Property in Sec

S T R

Register of Deeds Stamp &amp; File Number

4 Lot No

Recorded Plat

5 Private Claims

	A	B	C	D	E	F	G	H	I	J	K	L	M
2	6	5	4	3	2	1							
3													
4	7	8	9	10	11	12							
5													
6	18	17	16	15	14	13							
7													
8	19	20	21	22	23	24							
9													
10	30	29	28	27	26	25							
11													
12	31	32	33	34	35	36							

David L. Clifford in a field survey on September 9 1988  
do hereby certify that under requirements of P.A. 74 Michigan P.A. of 1970, the corner points mentioned in lines 1 and 2 above were in conformance with regulations and rules therefore as required in the current manual of survey instructions of the United States Department of the Interior, Bureau of Land Management or by a decree of a Court of Law and or that the corner points mentioned in lines 3, 4 and 5 above were in conformance with the rules of the Michigan Board of Land Surveyors or by a Decree of a Court of Law established re-established monumented re-monumented recovered found as expressed below

**NOTE:** Not more than 4 corners, all in the same town and range, may be recorded on this certificate.

## A Description of original monument and accessories and/or subsequent restoration

B-12 Corner not set in original government survey. Corner shown on survey of NW1/4, Section 31 by William H. Rayner, Ingham County Surveyor, dated March 2, 1865 (Volume 3, Page 16). John McCreary, Ingham County Surveyor, established corner by running both 1/4 lines and called for stone and crockery as monument, February 17, 1890 (Volume 3, Page 215).

## B Description of corner evidence found and/or method applied in restoring or reestablishing corner

B-12 Found Stone and pieces of crockery and an old wood stake 1' South of a fence corner post. Accepted stone and crockery for corner as established and monumented by McCreary. Set 1-1/4" Iron Pipe alongside stone and used pipe as corner monument. Fieldwork for recovery of this corner was performed by David L. Clifford LS# 25837.

## C Description of monument for corner and accessories established to perpetuate locating the position of the corner

B-12 1-1/4" Iron Pipe  
Nail and Cap #25837 in 18" Cherry, West, 8.8'  
Nail and Cap #25837 in 6" Elm, S45°E, 2.25'  
Nail and Cap #25837 in 4" Maple, East, 9.25'  
Nail and Cap in 3" Apple, North, 2.75'

Corner recovered for Superconducting Super Collider Project surveys.

Signed by


David L. Clifford

Date

10/31/88

Surveyor's Michigan License No

25837



LIBRARY 5 PG 263

FILED

JUL 16 1 57 PM '79

REGISTER OF DEEDS  
Paula Johnson  
THGHAM COUNTY, MICH.

REGISTER OF DEEDS STAMP AND  
FILING NUMBER

(SEAL)

FORM APPROVED BY MICHIGAN STATE BOARD OF REGISTRATION, JAN. 28, 1973  
REVISED MAY 14, 1973

MAY PLACE SKETCH ON BACK OR ATTACHED SHEET

## STOCKBRIDGE TOWNSHIP

LAND CORNER RECORDATION CERTIFICATE  
Filing Requirement of Act 74, Mich. P.A. 1970

For corners in

INGHAM  
(County)

Located In:

Corner Code #

1. Public Land Survey

T 1N R 2E

B-13

Paula Johnson  
INGHAM COUNTY  
REGISTER OF DEEDS

RECORDED

L-10 P-18

CRNR 9.00

2000-046384

2. Property Controlling  
in Section

S T R

3. Miscellaneous


S T R

Property in Sec.

S T R

4. Lot No. , Recorded Plat

5. Private Claims



Register of Deeds Stamp &amp; File Number

	A	B	C	D	E	F	G	H	I	J	K	L	M
2	6	5	4	3	2	1							
3													
4	7	8	9	10	11	12							
5													
6	18	17	16	15	14	13							
7													
8	19	20	21	22	23	24							
9													
10	30	29	28	27	26	25							
11													
12	31	32	33	34	35	36							
13													

I, Ronnie M. Lester, in a field survey on August 29, 19 2000

do hereby certify that under requirements of P.A. 74, Michigan P.A. of 1970, the corner points mentioned in lines 1 and 2 above were in conformance with regulations and rules therefore as required in the current manual of survey instructions of the United States Department of the Interior, Bureau of Land Management or by a decree of a Court of Law and/or that the corner points mentioned in lines 3, 4 and 5 above were in conformance with the rules of the Michigan Board of Land Surveyors or by a Decree of a Court of Law, established, re-established, monumented, re-monumented, recovered, found as expressed below.

**NOTE:** Not more than 4 corners, all in the same town and range, may be recorded on this certificate.

A. Description of original monument and accessories and/or subsequent restoration:

B-13, Previously recorded as concrete monument in Liber 5, Page 263

C-13, Previously recorded as concrete monument in Liber 5, Page 250



2000-046384

Page: 1 of 1

10/31/2000 01:23P

B. Description of corner evidence found and/or method applied in restoring or reestablishing corner:

B-13: Found 1" pipe in monument box. Investigation revealed this corner raised by D. Gutekunst when road was reconstructed. Dimensions East and West compare with Super Conducting Supercollider data taken in 1988. Corner occupies position of concrete monument.

C-13: Found 1" pipe in monument box. Investigation revealed this corner raised by D. Gutekunst when road was reconstructed. Dimensions East and West compare with Super Conducting Supercollider data taken in 1988. Corner occupies position of concrete monument.

C. Description of monument for corner and accessories established to perpetuate locating the position of the corner:

B-13: Centerline of top of MBT riser box mag. az. 75°, 88.01'

Set galvanized nail and 1 1/2" aluminum tag stamped "PS 18998 WITNESS" East side 4" cottonwood mag. az. 27°, 59.13'

Crack in top concrete culvert mag. az. 60°, 49.95'

Set galvanized nail and 1 1/2" aluminum tag stamped "PS 18998 WITNESS" North side 6" cherry mag. az. 237°, 85.28'

C-13: Boss nail and tag S. side utility pole mag. az. 282°, 264.57'

Set galvanized nail and 1 1/2" aluminum tag stamped "PS 18998 WITNESS" South side 48 oak mag. az. 92°, 428.28'

Set galvanized nail and 1 1/2" aluminum tag stamped "PS 18998 WITNESS" North side 24" cherry mag. az. 99°, 462.94'

centerline of top of MBT riser box mag. az. 285°, 158.42'

Signed by Ronnie M. Lester Date 66.74'

Surveyor's Michigan License No.

18998

Sept 8, 2000



# LAND CORNER RECORDATION CERTIFICATE Filing Requirement of Act 74, Mich. P.A. 1970

FILED

For corners in  
INGHAM

Located in.

Corner Code //

(STOCKBRIDGE TWP.)

1	Public Land Survey	T	1N	R	2E	C-11
		T		R		
		T		R		
		T		R		
2	Property Controlling	S	T	R		
	in Section	S	T	R		
3	Miscellaneous	S	T	R		
	Property in Sec	S	T	R		

NOV 1 3 39 PM '88

RECORDS  
REGISTERED  
MICHI

Register of Deeds Stamp &amp; File Number

4 Lot No. Recorded Plat  
5 Private Claims

	A	B	C	D	E	F	G	H	I	J	K	L	M
2	6	5	4	3	2	1							
3													
4	7	8	9	10	11	12							
5													
6	18	17	16	15	14	13							
7													
8	19	20	21	22	23	24							
9													
10	30	29	28	27	26	25							
11													
12	31	32	33	34	35	36							
13													

David L. Clifford in a field survey on September 13 19 88

do hereby certify that under requirements of P.A. 74, Michigan P.A. of 1970, the corner points mentioned in lines 1 and 2 above were in conformance with regulations and rules therefore as required in the current manual of survey instructions of the United States Department of the Interior, Bureau of Land Management or by a decree of a Court of Law and/or that the corner points mentioned in lines 3, 4 and 5 above were in conformance with the rules of the Michigan Board of Land Surveyors or by a Decree of a Court of Law established, re-established, monumented, re-monumented, recovered, found as expressed below.

**NOTE:** Not more than 4 corners, all in the same town and range, may be recorded on this certificate.

A Description of original monument and accessories and/or subsequent restoration


C-11 Post set by Joseph Wampler in original Government Survey in November, 1825. February 17, 1890, J. McCreary, Ingham County Surveyor found Corner from stumps of original bearing trees and line tree at 59.94 chain South and remonumented with stake and Plow Shear and made following witnesses: 7" Red Oak, N50-1/4°W, 7 links; 5" Red Oak, N74-3/4°E, 9 links and 6" Poplar, S65°W, 8-1/4 links (Volume 3, Page 215)

B Description of corner evidence found and/or method applied in restoring or reestablishing corner

C-11 Did not find plow shear or stake called for by John McCreary. Found 1/2" bar and cap LS#17640 in fence corner post (Fences South, West and East) with thin pointed stone alongside. Found stump of McCreary's 5" Red Oak bearing tree at 5.9' from center of fence corner post. Accept fence corner post as monument at corner position as perpetuated by McCreary. Used 1/2" bar and cap LS#17640 in this fence post as corner monument.

C Description of monument for corner and accessories established to perpetuate locating the position of the corner

C-11 1/2" Bar and Cap LS# 17640  
Nail and Cap #17640 in 12" Double Cherry, N20°E, 9.0'  
Nail and Cap #25837 in 20" Maple, S40°W, 32.75'  
Nail and Cap #25837 in 10" Maple, S45°E, 25.40'  
Nail and Cap #17640 in 8" Double Cherry, N85°E, 22.50'



Corner recovered for Superconducting Super Collider Project surveys.

Signed by

*David L. Clifford*

Date

10/31/88

Surveyor's Michigan License No

25837

FORM APPROVED BY MICHIGAN STATE BOARD OF LAND SURVEYORS JAN 28 1971  
REVISED MAY 14 1973  
REVISED JAN 1983

2168

# LAND CORNER RECORDATION CERTIFICATE Filing Requirement of Act 74, Mich. P.A. 1970

FILED

For corners in  
INGHAM

County

Located In:

Corner Code 77

(STOCKBRIDGE TWP.)

- |                                    |   |    |   |    |               |
|------------------------------------|---|----|---|----|---------------|
| 1. Public Land Survey              | T | 1N | R | 2E | C-12          |
|                                    | T |    | R |    |               |
|                                    | T |    | R |    |               |
|                                    | T |    | R |    |               |
| 2. Property Controlling in Section | S | T  | R |    |               |
|                                    | S | T  | R |    |               |
| 3. Miscellaneous                   | S | T  | R |    |               |
| Property in Sec                    | S | T  | R |    |               |
| 4. Lot No.                         |   |    |   |    | Recorded Plat |
| 5. Private Claims                  |   |    |   |    |               |

NOV 1 3 40 PM '88

RECORDS

REGISTER OF DEEDS

Register of Deeds Stamp &amp; File Number

1. David L. Clifford in a field survey on September 9, 1988, do hereby certify that under requirements of P.A. 74, Michigan P.A. of 1970, the corner points mentioned in lines 1 and 2 above were in conformance with regulations and rules therefore as required in the current manual of survey instructions of the United States Department of the Interior, Bureau of Land Management or by a decree of a Court of Law and/or that the corner points mentioned in lines 3, 4 and 5 above were in conformance with the rules of the Michigan Board of Land Surveyors or by a Decree of a Court of Law, established, re-established, monumented, re-monumented, recovered, found as expressed below.

**NOTE:** Not more than 4 corners, all in the same town and range, may be recorded on this certificate.

	A	B	C	D	E	F	G	H	I	J	K	L	M
2	6	5	4	3	2	1							
3													
4	7	8	9	10	11	12							
5													
6	18	17	16	15	14	13							
7													
8	19	20	21	22	23	24							
9													
10	30	29	28	27	26	25							
11													
12	31	32	33	34	35	36							
13													

A. Description of original monument and accessories and/or subsequent restoration:

- C-12 Post set in original government survey by Joseph Wampler in November, 1825. February 17, 1890, John McCreary, Ingham County Surveyor, recovered one bearing tree from original government survey and remonumented corner with a stone and stake and made two witnesses: 3" Hickory, N57°W, 16 links; and 12" Red Oak, S01°E, 17 links. This information is recorded in Volume 3, Page 215 of the Records of County Surveyor.

B. Description of corner evidence found and/or method applied in restoring or reestablishing corner:

- C-12 Found stone with 2" Iron Pipe alongside and a 36" Oak 11.8' South (possibly McCreary's bearing tree). The 36" Oak is wrapped with fence wire and has grown around a 1-1/4" Iron Pipe. Accepted the stone as McCreary's remonumentation of corner position. Position is supported by the Oak South of the corner. Used the 2" Iron Pipe alongside stone as corner monument.

C. Description of monument for corner and accessories established to perpetuate locating the position of the corner:

- C-12 2" Iron Pipe and Stone  
Nail and Cap #25837 in 36" Oak, S1°E, 11.8'  
Nail and Cap #25837 in 28" Cherry, North, 195.0'  
Nail and Cap #25837 in 24" Oak, East, 389.0'

Corner recovered for Superconducting Super Collider Project surveys

Signed by


David L. Clifford

Date

10/31/88

Surveyor's Michigan License No.

25837



# LAND CORNER RECORDATION CERTIFICATE

FILING REQUIREMENT OF ACT 74, MICH. P.A.1970

LIBER

5 PG 250

FILED

JUN 18 10 14 AM '79

REGISTER OF DEEDS

*Paula Johnson*

INGHAM COUNTY, MICH.

REGISTER OF DEEDS STAMP AND  
FILING NUMBER

FOR CORNERS OF --	LOCATED IN --	CORNER CODE NUMBER
1. PUBLIC LAND SURVEY _____ T. <u>1</u> N. <u>X</u> R. <u>2</u> E. <u>X</u>		<u>C-13</u>
2. PROPERTY CONTROLLING IN SECTION _____ T. _____ N. _____ S. _____ R. _____ E. _____ W. _____		
3. MISCELLANEOUS PROPERTY IN SECTION _____ T. _____ N. _____ S. _____ R. _____ E. _____ W. _____		
4. LOT NO. _____, RECORDED PLAT _____		
5. PRIVATE CLAIMS _____		

I, Ronnie M. Lester, do hereby certify that under requirements of P.A. 74, Michigan P.A. of 1970, the corner points mentioned in lines 1 and 2 above were, in a field survey on May 7, 1979, established, re-established, monumented, re-monumented, recovered or restored as expressed below and in conformance with regulations and rules therefore as required in the current manual of survey instructions of the United States Department of the Interior, Bureau of Land Management or by a decree of a court of law. Furthermore, that the corner points mentioned in lines 3, 4 and 5 above were, in a field survey on \_\_\_\_\_, 19\_\_\_\_, found, recovered, restored, established or re-established as expressed below and in conformance with the rules of the Michigan State Board of Registration for Land Surveyors or, by a Decree of a Court of law:

A. Description of original monument and accessories and/or subsequent restoration:

Post set in original government survey by J. Wampler, dated between Nov. 14 and 22, 1825.

Corner re-established and identified as pieces of cast iron in a survey by John McCreary, County Surveyor, Feb. 6, 7 & 8, 1890 (v.3, p.215).

Corner identified as a "T" iron in Consumer's Power Records (Sheet 1, #11).

B. Description of corner evidence found and/or method applied in restoring or re-establishing corner:

C-13

Excavated a hole 10' x 11' to an average depth of 2.8' on the centerline of Baseline Road and on fence and tree line to the north. Found an iron bar + 1.0' north of the centerline of Baseline Road and on fence and tree line to the north. Found a plow point with guard surrounded by pieces of cast iron, the top being 0.5' below road surface, + 6.0' south of the centerline of Baseline Road and + 5.0' east of fence and tree line to the north. Accepted plow point with guard and pieces of cast iron for corner as called for in survey by John McCreary, County Surveyor. Excavation conducted by Ingham County Survey and Remonumentation Project crew.

C. Description of monument for corner and accessories established to perpetuate locating the position of the corner:

C-13

SE Corner, Section 31, T1N-R2E

Set 4" x 36" concrete monument with 1/2" x 38" rerod and cap #18998 in location of plow point with cast iron pieces described above:

Nail & tag, #18998, south side 32" Oak, NW, 54.39'

Nail & tag, #18998, southwest side 48" Oak, North, 25.83'

Nail & tag, #18998, south side 24" Oak, NE, 47.05'

Nail & tag, #18998, north side 28" Maple, ESE, 76.61'

SIGNED BY Ronnie M. Lester

DATE June 14, 1979

SURVEYOR'S MICHIGAN REGISTRATION NO. 18998

SIGNED BY

CHIEF OF SURVEY

DATE

SIGNED BY

MICHIGAN REGISTERED LAND SURVEYOR

DATE 6/14/79

Director, Ingham County Survey and Remonumentation Project

REGISTRATION NO. 17624

1633

FORM APPROVED BY MICHIGAN STATE BOARD OF REGISTRATION, JAN. 28, 1971  
REVISED MAY 14, 1975

MAY PLACE SKETCH ON BACK OR ATTACHED SHEET

