

LIBER 7 PAGE 74

LAND CORNER RECORDATION CERTIFICATE  
Filing Requirement of Act 74, Mich. P.A. 1970

For corners in

INGHAM  
County

Located in:

Corner Code #

(STOCKBRIDGE TWP.)

1. Public Land Survey

T 1N R 2E

F-13

2. Property Controlling

S

T

R

in Section

S

T

R

3. Miscellaneous

S

T

R

Property in Sec.

S

T

R

4. Lot No.

Recorded Plat

5. Private Claims

FILED

JAN 30 8 34 AM '88

REGISTER OF DEEDS

*Paul Johnson*  
INGHAM COUNTY, MICH.

Register of Deeds Stamp & File Number

1. Ronald L. Enger in a field survey on September 16, 1988, do hereby certify that under requirements of P.A. 74 Michigan P.A. of 1970, the corner points mentioned in lines 1 and 2 above were in conformance with regulations and rules therefore as required in the current manual of survey instructions of the United States Department of the Interior, Bureau of Land Management or by a decree of a Court of Law and/or that the corner points mentioned in lines 3, 4 and 5 above were in conformance with the rules of the Michigan Board of Land Surveyors or by a Decree of a Court of Law, established, re-established, monumented, re-monumented, recovered, found as expressed below

NOTE: Not more than 4 corners, all in the same town and range, may be recorded on this certificate.

A. Description of original monument and accessories and/or subsequent restoration:

F-13 Post set in original government survey and 2 bearing trees made: Elm 7, N72+E, 47 links and Elm 14, N67+W, 40 Links. Found no record of subsequent restoration in the Public Record or in the files of the Ingham County Survey and Remonumentation Project.


	A	B	C	D	E	F	G	H	I	J	K	L	M
2	1	2	3	4	5	6	7	8	9	10	11	12	13
3	14	15	16	17	18	19	20	21	22	23	24	25	26
4	27	28	29	30	31	32	33	34	35	36	37	38	39
5	40	41	42	43	44	45	46	47	48	49	50	51	52
6	53	54	55	56	57	58	59	60	61	62	63	64	65
7	66	67	68	69	70	71	72	73	74	75	76	77	78
8	79	80	81	82	83	84	85	86	87	88	89	90	91
9	92	93	94	95	96	97	98	99	100	101	102	103	104
10	105	106	107	108	109	110	111	112	113	114	115	116	117
11	118	119	120	121	122	123	124	125	126	127	128	129	130
12	131	132	133	134	135	136	137	138	139	140	141	142	143
13	144	145	146	147	148	149	150	151	152	153	154	155	156

B. Description of corner evidence found and/or method applied in restoring or reestablishing corner:

F-13 Searched at probable location for corner approximately 1 1/2 miles East of the SE Corner of Section 31 (C-13, T1N, R2E) as recorded in Liber 5, Page 250. Did not find any evidence of original post or its accessories. Found a "T" Iron at a fence corner post with fences to North and West. Accepted "T" Iron as monument perpetuating position of original corner. Measured distance to C-13 is 7929.2' in close accord to GLO record distance of 7920'. Measured distance to C-13, T1N, R2E as recorded in Liber 5, Page 154 is 2642.9' in close accord to GLO record distance of 2640'. Fieldwork for recovery of this corner was performed by David L. Clifford, LS# 25837.

C. Description of monument for corner and accessories established to perpetuate locating the position of the corner:

F-13 "T" Iron at North-West Fence Corner  
Nail and Cap #25837 in 6" Ash, N75W, 77.45'  
Nail and Cap #25837 in 10" Oak, S85W, 65.05'  
Nail and Cap #25837 in 4" Elm, S30W, 7.35'  
"T" Iron (E-1, T1S, R2E), West, 277.1'



Corner recovered for Superconducting Super Collider Project surveys.

Signed by

*R. E. Enger*

Date 25 NOV 88

Surveyor's Michigan License No.

28409

FORM APPROVED BY MICHIGAN STATE BOARD OF LAND SURVEYORS, JUN 22, 1972  
REVISED MAY 14, 1975  
REVISED JAN. 1985

2220

# LAND CORNER RECORDATION CERTIFICATE

FILING REQUIREMENT OF ACT 74, MICH. P.A. 1970

1662

4 K 249

FOR CORNERS OF: LOCATED IN: CORNER CODE NUMBER

1. PUBLIC LAND SURVEY 29 1 IN N R 2E 1 E-10, E-11

FILED

2. PROPERTY CONTROL  
ING IN SECTION 1 N R 1

JUL 13 1 50 PM '78

3. MISCELLANEOUS  
PROPERTY IN SECTION 1 N R 1

REGISTER OF DEEDS

*Paula Johnson*  
INGHAM COUNTY, MICH.

4. LOT NO. RECORD OF PLAT

5. PRIVATE CLAIMS

REGISTER OF DEEDS STAMP AND  
FILING NUMBER

I, George M. Young, do hereby certify that under requirements of P.A. 74, Michigan P.A. of 1970, the corner points mentioned in lines 1 and 2 above were, in a field survey on May 5, 1977, established, re-established, monumented, re-monumented, recovered or restored as expressed below and in conformance with regulations and rules therefore as required in the current manual of survey instructions of the United States Department of the Interior, Bureau of Land Management or by a decree of a court of law. Furthermore, that the corner points mentioned in lines 3, 4 and 5 above were, in a field survey on May 5, 1977, found, recovered, restored, established or re-established as expressed below and in conformance with the rules of the Michigan State Board of Registration for Land Surveyors or, by a Decree of a Court of law.

A. Description of original monument and accessories and or subsequent restoration.

E-10 Original Monument & Accessories obliterated.  
16" Black Oak N 72.5° W 10 links  
16" White Oak N 73° E 69 links

E-11 Original Corner & Accessories Obliterated.

B. Description of corner evidence found and or method applied in restoring or re-establishing corner.


E-10 Set 1/2" x 24" Re-rod with cap on line midway between Northeast and Southeast corners.

E-11 Found old Anchor Post  
Accepted as perpetuation of original corner

C. Description of monument for corner and accessories established to perpetuate locating the position of the corner.

E-10 #16 Nail in P.P. N 01° E 45.83'  
#16 Nail in Twin 18" Wild Cherry S45° W 101.29'  
Northwest corner of House foundation S25° E 98.08'  
Set 1/2" x 24" Re-rod with Cap 4.7' North of Asph.

E-11 #16 Nail in 4" Ash N45° W 3.5'  
#16 Nail in 6" Elm North 24.2'  
#16 Nail in 6" Cherry N60° E 10.6'  
Found old Anchor Post  
Set 1/2" x 24" Re-rod with cap beside Anchor Post



SIGNED BY George M. Young DATE May 9, 1977

SURVEYOR'S MICHIGAN REGISTRATION NO. 17640

(SEAL)

FOR STATE AND UNITED STATES AGENCIES:

SIGNED BY \_\_\_\_\_ DATE \_\_\_\_\_

CHIEF OF SURVEY PARTY

APPROVED AND SIGNED BY \_\_\_\_\_ DATE \_\_\_\_\_

MICHIGAN REGISTERED LAND SURVEYOR

(SEAL)

SURVEYOR'S MICHIGAN REGISTRATION NO. \_\_\_\_\_

1246

FORM APPROVED BY MICHIGAN STATE BOARD OF REGISTRATION, JAN. 28, 1971  
REVISED MAY 14, 1978

MAY PLACE SKETCH ON BACK OR ATTACHED SHEET

**LAND CORNER RECORDATION CERTIFICATE**  
**Filing Requirement of Act 74, Mich. P.A. 1970**

FILED

For corners in  
INGHAM

Located In:

Corner Code ##

JAN 30 8 33 AM '89

REGISTER OF DEEDS

INGHAM COUNTY, MICH.

Register of Deeds Stamp &amp; File Number

1. Public Land Survey

T 1N R 2E

E-12

T R

T R

T R

2. Property Controlling  
in Section

S

T R

3. Miscellaneous

S

T R

Property in Sec.

S

T R

4. Lot No.

Recorded Plat

5. Private Claims

I, Ronald L. Enger, in a field survey on October 10, 1988, do hereby certify that under requirements of P.A. 74, Michigan P.A. of 1970, the corner points mentioned in lines 1 and 2 above were in conformance with regulations and rules therefore as required in the current manual of survey instructions of the United States Department of the Interior, Bureau of Land Management or by a decree of a Court of Law and/or that the corner points mentioned in lines 3, 4 and 5 above were in conformance with the rules of the Michigan Board of Land Surveyors or by a Decree of a Court of Law; established, re-established, monumented, re-monumented, recovered, found as expressed below:

**NOTE: Not more than 4 corners, all in the same town and range, may be recorded on this certificate.**

## A. Description of original monument and accessories and/or subsequent restoration:


Post set in original government survey by Joseph Wampler in November 1825 and 2 bearing trees made: W. Oak 40, N12-1/2W, 52-1/2 links and W. Oak 26, S47W, 167 links. No record of subsequent restoration was found at the Ingham County Register of Deeds Office.

## B. Description of corner evidence found and/or method applied in restoring or reestablishing corner:

Corner was searched for during the Ingham County Survey and Remonumentation Project. Project records show a 2' deep excavation, 7' East and West dimension, centered on the N-S fenceline and 25' North and South dimension from the North edge of Baseline Rd. to 2' South of the South edge, was made and on 11-23-77 a large rock was found 0.5' below the road surface and a 1/2" rerod and Ingham Co. Temp. Pt. cap was set in place of the rock. No other evidence was found in the excavations. The following is Project Surveyor, Ron Lester's 6-1-79 evaluation of corner evidence. "Put in lost corner classification, check stone found in 1977 excavation for distances. May be possible monumentation but must be verified." In 1988 we found the 1/2" Rerod with Ingham Temp. Pt. cap and measured North 2687.4' to E-11, as recorded in L. 4, Pg. 249 and South 2640.5 to E-13 as re-established (see my CRC dated same as this one). Did not accept the rock. Considered corner lost. Re-established corner position by single proportionate measure. Set 1/2" Rebar and Cap LSH 28409 to monument corner.

## C. Description of monument for corner and accessories established to perpetuate locating the position of the corner:

1/2" Rerod and Cap LSH 28409  
 1/2" Rerod and Cap "Ingham Co. Temp. Pt.", S12E, 23.85'  
 Nail and Tag in West side of 12" Hickory, S15E, 33.9'  
 Nail and Tag in East side of 12" Hickory, S15W, 29.0'  
 Corner is 12' North of centerline of Baseline Road.



Corner re-established for Superconducting Super Collider Project surveys.

Signed by

Date

25 NOVEMBER 1988

Surveyor's Michigan License No.

28409

FORM APPROVED BY MICHIGAN STATE BOARD OF LAND SURVEYORS, JUN. 28, 1977  
 REVISED MAY 14, 1979  
 REVISED JAN., 1983

2215

**LAND CORNER RECORDATION CERTIFICATE**  
**Filing Requirement of Act 74, Mich. P.A. 1970**

For corners in

**INGHAM**  
 County

Located In:

Corner Code #:

(STOCKBRIDGE TWP.)  
 1. Public Land Survey

T 1N R 2E E-13

2. Property Controlling  
 in Section  
 3. Miscellaneous  
 Property in Sec.

S T R  
 S T R  
 S T R  
 S T R

4. Lot No. Recorded Plat  
 5. Private Claims

FILED

JAN 30 8 33 AM '88

REGISTER OF DEEDS

INGHAM COUNTY, MICH.

Register of Deeds Stamp &amp; File Number

I, **Ronald L. Enger**, in a field survey on **October 3**, 19 **88**, do hereby certify that under requirements of P.A. 74, Michigan P.A. of 1970, the corner points mentioned in lines 1 and 2 above were in conformance with regulations and rules therefore as required in the current manual of survey instructions of the United States Department of the Interior, Bureau of Land Management or by a decree of a Court of Law and/or that the corner points mentioned in lines 3, 4 and 5 above were in conformance with the rules of the Michigan Board of Land Surveyors or by a Decree of a Court of Law, established, re-established, monumented, re-monumented, recovered, found as expressed below

**NOTE: Not more than 4 corners, all in the same town and range, may be recorded on this certificate.**

## A. Description of original monument and accessories and/or subsequent restoration:

E-13 Post set in original government survey and 2 bearing trees made: Elm 16, N24E, 655 links and Elm 16, N24E, 620 links. Found no record of subsequent restoration in the Public Record or in the files of the Ingham County Survey and Remonumentation Project.

## B. Description of corner evidence found and/or method applied in restoring or reestablishing corner

E-13 Searched at probable location for corner approximately 1 mile East of the SE Corner of Section 31 (C-13, T1N, R2E) as recorded in Liber 5, Page 250. Did not find any evidence of original post or its accessories. Did not find any evidence of subsequent monumentation of the corner position. Did not find any fencelines or other lines of occupation to indicate the position of the original corner. Corner position is in a cultivated field and close to a drain. Corner evidence destroyed by farming and/or ditching activities. Considered corner to be lost. Re-established position for corner by single proportionate measure between F-13, a "T" Iron, found and accepted (See my CRC for F-13, same date as this) and C-13. Set 3/4" Pipe and Cap LS# 25837 to monument corner. Measured distance to C-13 is 5286.16' and to F-13 is 2643.08'. Fieldwork for monumentation of this corner was performed by David L. Clifford, LS# 25837.


## C. Description of monument for corner and accessories established to perpetuate locating the position of the corner

E-13 3/4" Pipe and Cap #25837  
 Nail and Cap #25837 in 6" Cherry, N60W, 10.3'  
 Nail and Cap #25837 in 6" Cherry, N80W, 29.25'  
 South Top Slope of Drain, North, 7.2'  
 Centerline of Drain, North, 21'  
 North & Corner Section 5, T1S, R2E, 3/4" Pipe, West, 293.29'

Corner monumented for Superconducting Super Collider Project surveys.

Signed by *R. Enger*  
 Surveyor's Michigan License No. 28409

Date 25 NOV 88



FORM APPROVED BY MICHIGAN STATE BOARD OF LAND SURVEYORS, JAN. 28, 1971  
 REVISED MAY 14, 1975  
 REVISED JAN. 1, 1983

2216

# LAND CORNER RECORDATION CERTIFICATE

FILING REQUIREMENT OF ACT 74, MICH. P.A.1970

SOUTH  $\frac{1}{4}$  POST  
SE COR., SW  $\frac{1}{4}$ , SW  $\frac{1}{4}$

SECTION 28

Stockbridge Township

FOR CORNERS OF--

LOCATED IN--

CORNER CODE NUMBER

LIBER

6 P 210

FILED

NOV 23 10 41 AM '81

REGISTER OF DEEDS

*Paula Johnson*

INGHAM COUNTY, MICH.

REGISTER OF DEEDS STAMP AND  
FILING NUMBER

1. PUBLIC LAND SURVEY T. 1 N. 2 E. F-11  
2. PROPERTY CONTROLL-  
ING IN SECTION 28 T. 1 N. 2 E. #15  
3. MISCELLANEOUS  
PROPERTY IN SECTION T. N. E.  
4. LOT NO. , RECORDED PLAT  
5. PRIVATE CLAIMS

I, Ronald W. Keller, R.L.S., do hereby certify that under requirements of P.A. 74, Michigan P.A. of 1970, the corner points mentioned in lines 1 and 2 above were, in a field survey on September, 1981, established, re-established, monumented, re-monumented, recovered or restored as expressed below and in conformance with regulations and rules therefore as required in the current manual of survey instructions of the United States Department of the Interior, Bureau of Land Management or by a decree of a court of law. Furthermore, that the corner points mentioned in lines 3, 4 and 5 above were, in a field survey on 19, found, recovered, restored, established or re-established as expressed below and in conformance with the rules of the Michigan State Board of Registration for Land Surveyors or, by a Decree of a Court of law:

A. Description of original monument and accessories and/or subsequent restoration:

B. Description of corner evidence found and/or method applied in restoring or re-establishing corner:

F-11 SOUTH  $\frac{1}{4}$  POST:

Found P. Pipe

#15 SE Corner, SW  $\frac{1}{4}$ , SW  $\frac{1}{4}$

Found Iron

C. Description of monument for corner and accessories established to perpetuate locating the position of the corner:

F-11 SOUTH  $\frac{1}{4}$  POST:

North	R.R. Tie Fence Corner	0.40ft.
N 88° W	4" Elm	39.30ft. to Nail & Washer
S 88° W	6" W. Cherry	63.60ft. to Nail & Washer
N 85° W	12" W. Cherry	60.90ft. to Nail & Washer
#15 SE COR., SW $\frac{1}{4}$ , SW $\frac{1}{4}$ :		
N 75° W	24" Oak	28.00ft. to Nail & Washer
S 20° E	24" Oak	45.50ft. to Nail & Washer
East	24" Hickory	22.62ft. to Nail & Washer
East	P. Pipe	33.00ft.

SIGNED BY *Ronald W. Keller* DATE 11-23-81

SURVEYOR'S MICHIGAN REGISTRATION NO. 20707

FOR STATE AND UNITED STATES AGENCIES:


SIGNED BY \_\_\_\_\_ DATE \_\_\_\_\_

APPROVED AND SIGNED BY \_\_\_\_\_ DATE \_\_\_\_\_

SURVEYOR'S MICHIGAN REGISTRATION NO. 1958

FORM APPROVED BY MICHIGAN STATE BOARD OF REGISTRATION, JAN. 28, 1971  
REVISED MAY 14, 1973

MAY PLACE SKETCH ON BACK OR ATTACHED SHEET



LAND-CORNER RECORDATION CERTIFICATE  
Filing Requirement of Act 74, Mich. P.A. 1970

LIBER 7 PAGE 73

FILED

For corners in  
INGHAM

Country	Located In:	Corner Code #/
1. Public Land Survey	T 1N R 2E	F-11
	T R	
	T R	
	T R	
2. Property Controlling In Section	S T R	
	S I R	
3. Miscellaneous Property in Sec.	S T R	
	S T R	
4. Lot No.	Recorded Plat	
5. Private Claims		

JAN 30 8 34 AM '89

REGISTER OF DEEDS

INGHAM COUNTY, MICH.

Register of Deeds Stamp & File Number

I, Ronald L. Enger, in a field survey on August 11, 1988, do hereby certify that under requirements of P.A. 74, Michigan P.A. of 1970, the corner points mentioned in lines 1 and 2 above were in conformance with regulations and rules therefore as required in the current manual of survey instructions of the United States Department of the Interior, Bureau of Land Management, or by a decree of a Court of Law and/or that the corner points mentioned in lines 3, 4 and 5 above were in conformance with the rules of the Michigan Board of Land Surveyors or by a Decree of a Court of Law, established, re-established, monumented, re-monumented, recovered, found as expressed below.

NOTE: Not more than 4 corners, all in same town and range, may be recorded on this certificate.

A. Description of original monument and accessories and/or subsequent restoration:

Post set in original government survey by Joseph Wampler in November 1825 and 2 bearing trees made: Tam. 5, N62E, 84 links and Tam 5, S18E, 10 links. Corner identified as a found pinch pipe in surveys recorded by Ronald W. Keller, LSH 20707 in Liber 4, Pages 407 and 409 in 1981. Keller showed 4 witnesses: Railroad Tie Fence Corner, North, 0.4'; 4" Elm, N88W, 39.3'; 6" W. Cherry, S88W, 63.6'; 12" W. Cherry, N85W, 60.9'.

B. Description of corner evidence found and/or method applied in restoring or reestablishing corner:

Found 3/4" Pinch Pipe in close accord with witnesses given in R. Keller's Act 132 survey. My section breakdown computations indicate that L. Bryan, LSH 25832 probably used this Pinch Pipe as the S 1/4 of Section 28 to calculate 1/4 Line intersection to establish the center of section 28 as recorded in Liber 6, Page 331. Accepted 3/4" Pinch Pipe as perpetuated monumentation of corner point location.


C. Description of monument for corner and accessories established to perpetuate locating the position of the corner:

3/4" Pinch Pipe  
Nail and Shiner in East side of 8" Cherry, N5E, 5.3'  
Nail and Shiner in West side of 6" Cherry, S10E, 5.9'  
Nail and Shiner in East side of 10" Cherry, N30W, 17.11'  
Railroad Tie Corner Post, North, 1.0'

Corner recovered for Superconducting Super Collider Project surveys.

Signed by R. Enger  
Surveyor's Michigan License No. 28409

Date 8 DEC 88



FORM APPROVED BY MICHIGAN STATE BOARD OF LAND SURVEYORS, JAN. 28, 1971  
REVISED MAY 18, 1975  
REVISED JAN., 1983

2219

SOURCE: CRC

TRANSCRIBED from ORIGINAL on file at Reg of Deeds  
DUPLICATE

LAND CORNER RECORDATION CERTIFICATE			
FILING REQUIREMENT OF ACT 74, MICH. P.A. 1970			
		LIBER	5 PG 154
FOR CORNERS OF:-		LOCATED IN:-	CORNER CODE NUMBER
1. PUBLIC LAND SURVEY <u>Sec. 34</u>		T. <u>1</u> N. R. <u>2</u> E.	<u>G-13</u>
2. PROPERTY CONTROLLING IN SECTION		T. S. R. E. W.	
3. MISCELLANEOUS PROPERTY IN SECTION		T. S. R. E. W.	
4. LOT NO. _____, RECORDED PLAT _____			
5. PRIVATE CLAIMS _____			
<p>1. <u>Austin C. Williams</u> do hereby certify that under requirements of P.A. 74, Michigan P.A. of 1970, the corner points mentioned in lines 1 and 2 above were, in a field survey on <u>Dec. 26, 1978</u>, established, re-established, monumented, re-monumented, recovered or restored as expressed below and in conformance with regulations and rules therefore as required in the current manual of survey instructions of the United States Department of the Interior, Bureau of Land Management or by a decree of a court of law. Furthermore, that the corner points mentioned in lines 3, 4 and 5 above were, in a field survey on _____, 19____, found, recovered, restored, established or re-established as expressed below and in conformance with the rules of the Michigan State Board of Registration for Land Surveyors or, by a Decree of a Court of law:</p> <p>A. Description of original monument and accessories and/or subsequent restoration: <u>G-13</u> <u>Original monument and accessories obliterated.</u></p> <p>B. Description of corner evidence found and/or method applied in restoring or re-establishing corner: <u>G-13 Found 1/2" iron bar in old East-West fence line as established by Wolverine Engineering Co.</u></p> <p>C. Description of monument for corner and accessories established to perpetuate locating the position of the corner: <u>G-13 SE corner Steel Shed N45°W 95.85'</u> <u>Nail &amp; tag in fence post West 22.0'</u> <u>Nail &amp; tag in 8" Cherry N88°E 43.40'</u></p> <p>SIGNED BY <u>Austin C. Williams</u> DATE <u>Jan. 8, 1979</u> SURVEYOR'S MICHIGAN REGISTRATION NO. <u>21275</u> FOR STATE AND UNITED STATES AGENCIES: SIGNED BY _____ DATE _____ APPROVED AND SIGNED BY _____ DATE _____ SURVEYOR'S MICHIGAN REGISTRATION NO. _____ <b>1541</b> FORM APPROVED BY MICHIGAN STATE BOARD OF REGISTRATION, JAN. 28, 1971 REVISED MAY 12, 1978 MAY PLACE SKETCH ON BACK OR ATTACHED SHEET</p>			

Stockbridge T 1 N, R 2 E  
TOWNSHIP

G-13  
CORNER CODE

0  
ATTACHMENT #

p. 1 of 1