8

T ST3-06-121
BS ST3-05-118
FS ST3-08-122 (R.P.
FS ST3-08-129 (K-11 STD MON

BS 60-00-20
FS 89-01-54 89-01-34
FS 179-27-53 179-27-33
BSR 180-00-24
FSR 269-02-04 89-01-40 89-01-37
FSR 359-28-00 179-27-36 179-27-34.5

BS 60-20-30
FS 149-22-03 89-01-33
FS 239-48-02 179-27-32
BSR 240-20-36
FSR 329-22-12 89-01-36 89-01-34.5 89-01-36
FSR 59-48-07 179-27-31 179-27-31.5 179-27-33

| BS HD | FS 122 HD | FS 129 HD |
|---|---|---|
| 2022.67 | 2370.15 | 2657.40 |
| 2022.67 | 2370.15 | 2657.40 |

CONT'D PAGE 12

DLC
CJM

28 APR 03

8

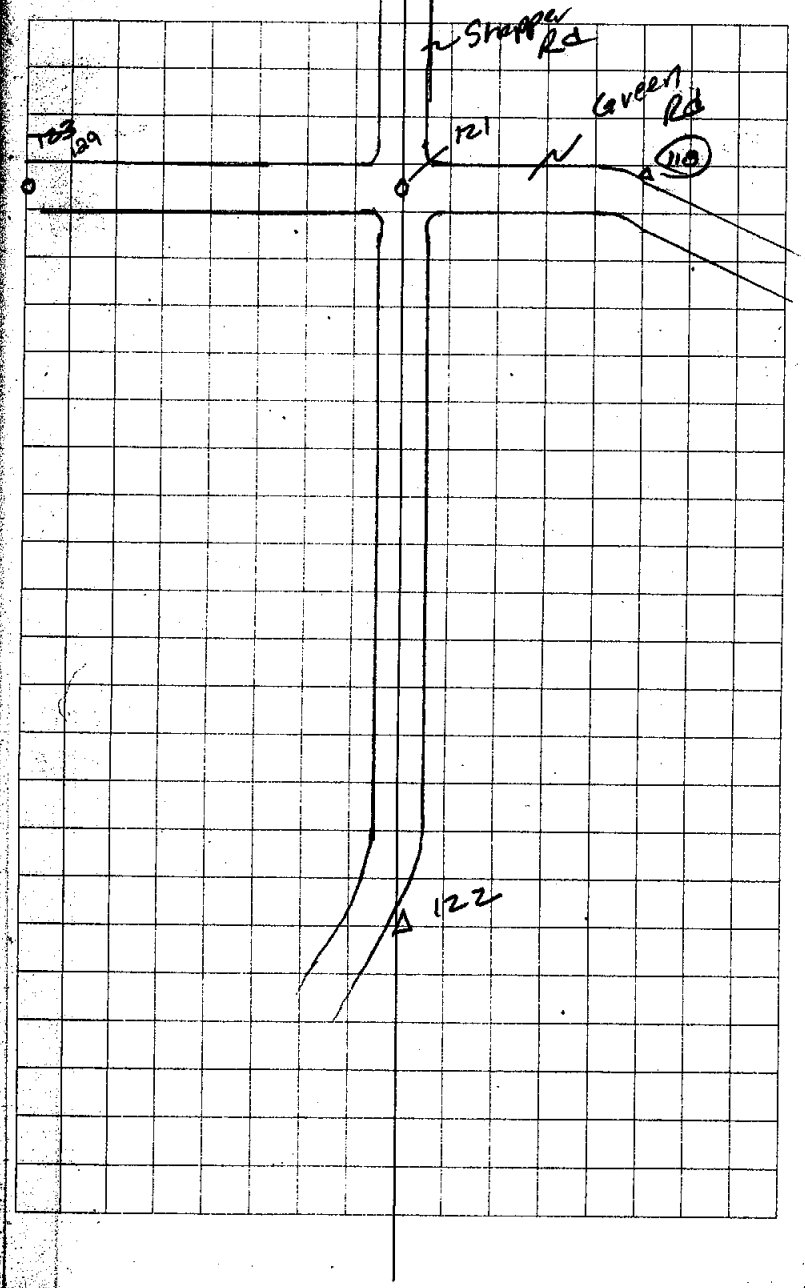

12

CONT'D. FROM PG 8 — ST-3

| | | | | |
|---|---|---|---|---|
| T | ST3-08-129 | | | |
| PFS | ST3-06-121 | | | |
| FS | ST3-12-130 C 3-11 STO MON | | | |
| | | | | |
| BS | 00-00-20 | | | |
| FS | 180-15-54 | 180-15-34 | | |
| BSR | 180-00-20 | | 180-15-37 | |
| FSR | 00-16-00 | 180-15-40 | | |
| | | | | |
| BS | 60-20-30 | | | |
| FS | 240-36-11 | 180-15-41 | | |
| BSR | 240-20-38 | | 180-15-37 | |
| FSR | 60-36-15 | 180-15-33 | | 180-15-37 |

| BS HD | FS HD |
|---|---|
| 2657.40 | 2650.32 |
| 2657.40 | 2650.32 |

DCC
GJM

T Sok — 28APR03 — 12

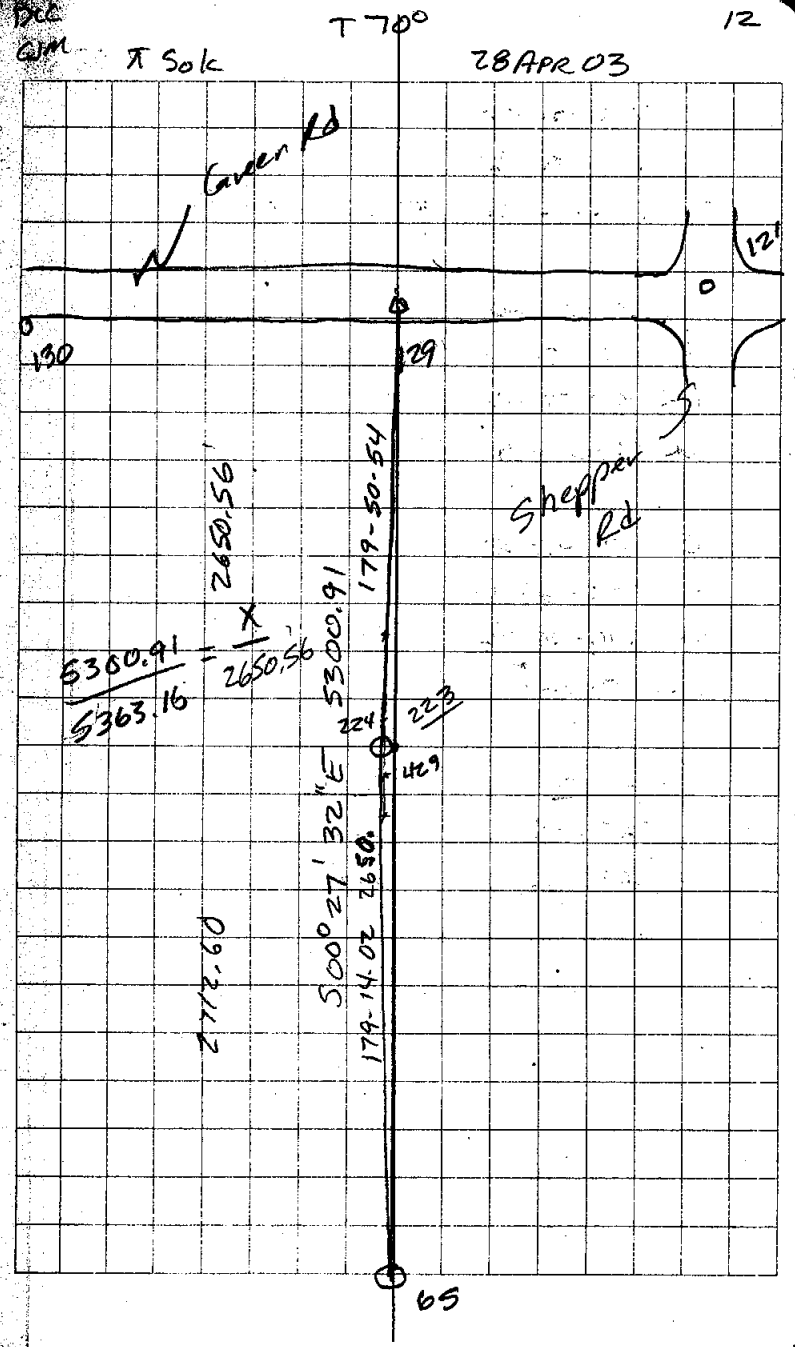

13 ST 3

| | | | | |
|---|---|---|---|---|
| T | ST3-12-130 | | | |
| BS | ST3-08-129 | | | |
| FS | ST3-13-131 | (R.A. Recovered Bt. Spk R335-01-01 | | |
| BS | 00-00-20 | | | |
| FS | 180-01-59 | 180-01-39 | | |
| BSR | 180-00-26 | 180-01-41 | | |
| FSR | 00-02-09 | 180-01-43 | | |
| BS | 60-20-30 | | | |
| FS | 240-22-12 | 180-01-42 | | |
| BSR | 240-20-36 | 180-01-42.5 | | |
| FSR | 60-22-19 | 180-01-43 | 180-01-42 | |

| BS HD | FS HD |
|---|---|
| 2650.38 | 652.10 |
| 2650.32 | 652.10 |

DLC

Com. T SOK T 70° SUN 28 APR 2003 13

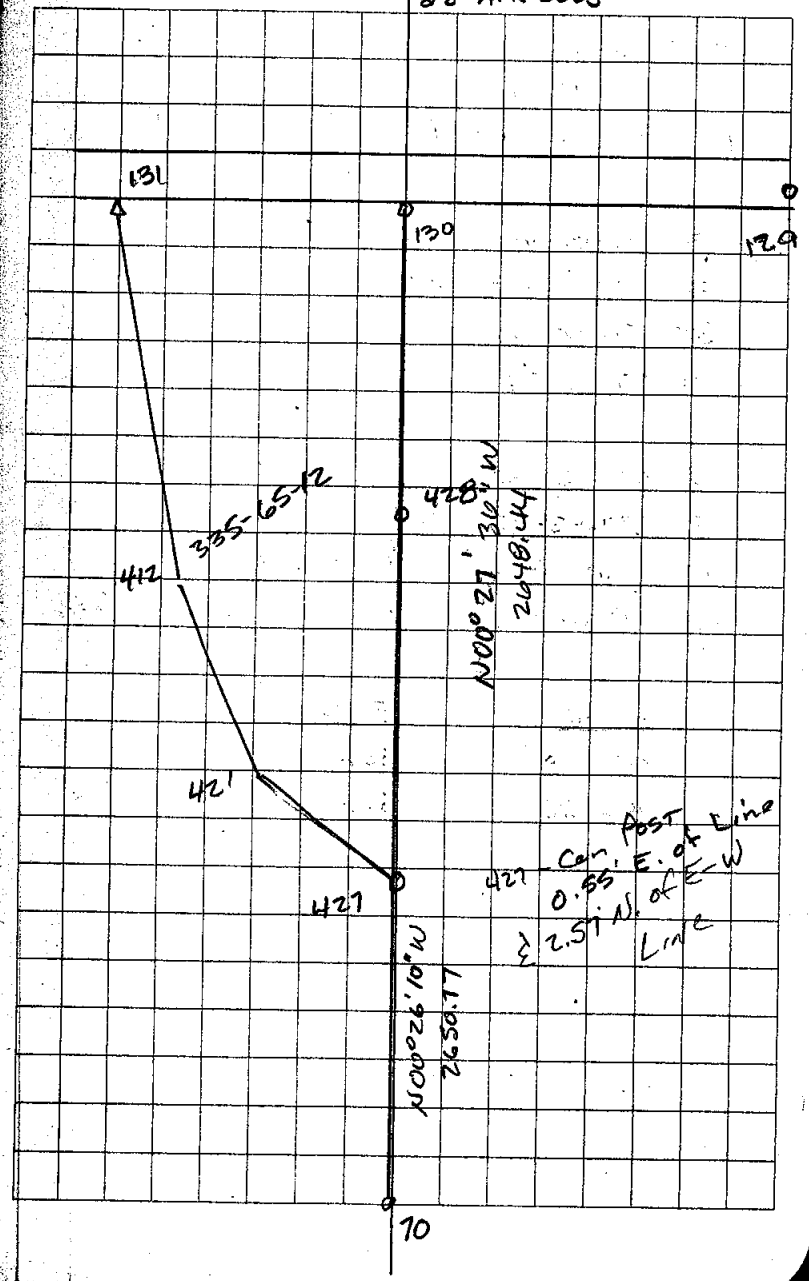

I-1

B. Field investigation of organized local [illegible] revealed a Dust Spill [illegible] [illegible] [illegible]

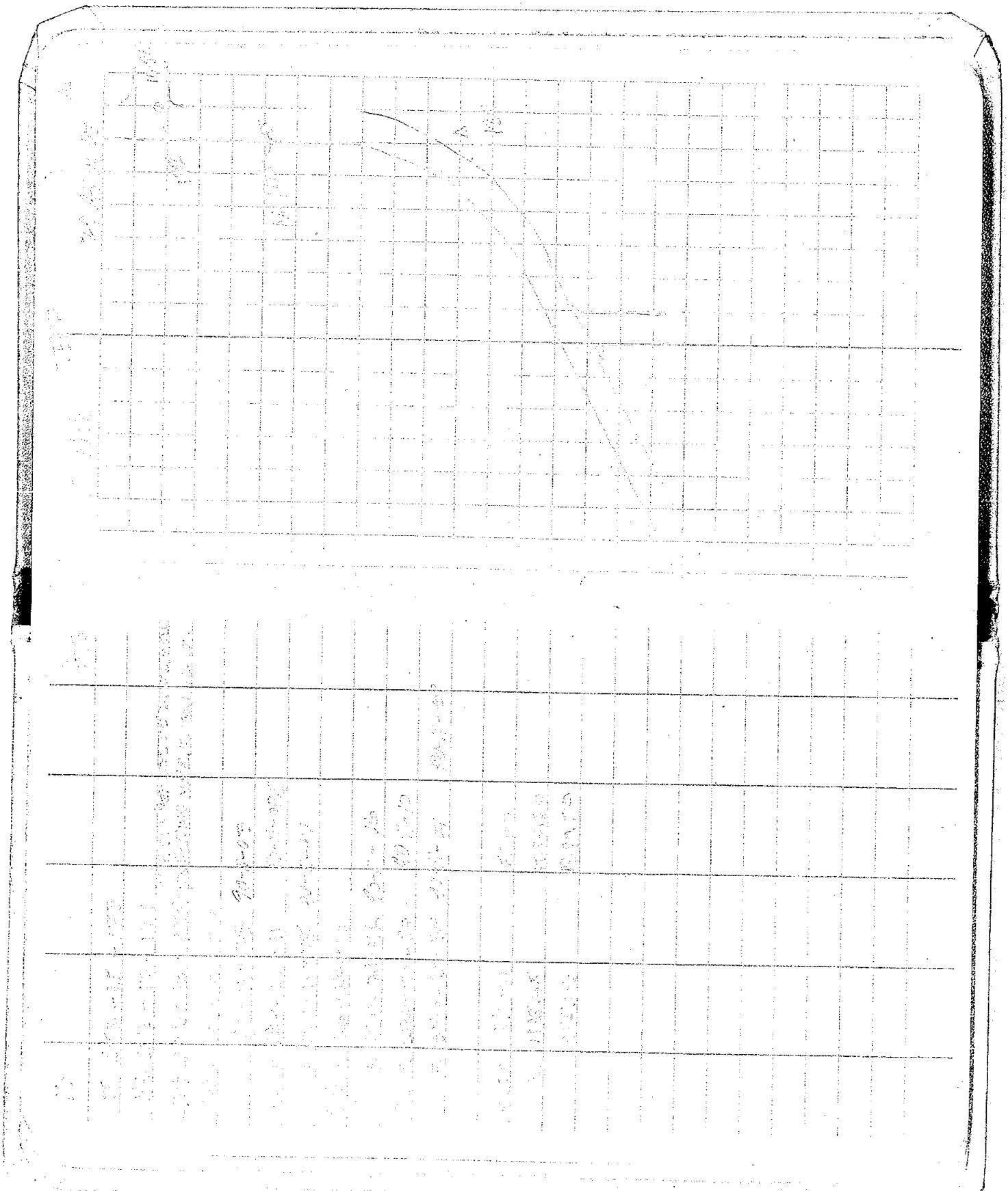

17 ST3

| | | | | |
|---|---|---|---|---|
| R | ST3-16-134 | | | |
| BS | ST3-15-133 | | | |
| FS | ST3-17-135 | (R.P. 12" B&C 12" E.E. EOM 106 16'S OF & GRAVEL DR TO MUCK FIELD | | |
| BS | 00-00-20 | | | |
| | 232-01-24 | 232-01-04 | | |
| BS | 180-00-21 | 232-01-05.5 | | |
| R | 52-01-28 | 232-01-07 | | |
| BS | 60-20-30 | | | |
| | 292-21-43 | 232-01-13 | | |
| BS | 240-20-36 | 232-01-12.5 | | |
| R | 112-21-48 | 232-01-12 | 232-01-09 | |

| DIST TO | BS 133 | FS 135 |
|---|---|---|
| Ft. | 1390.50 | 1014.85 |
| | 1390.50 | 1014.85 |



JWL TNIK T550 29APR.03

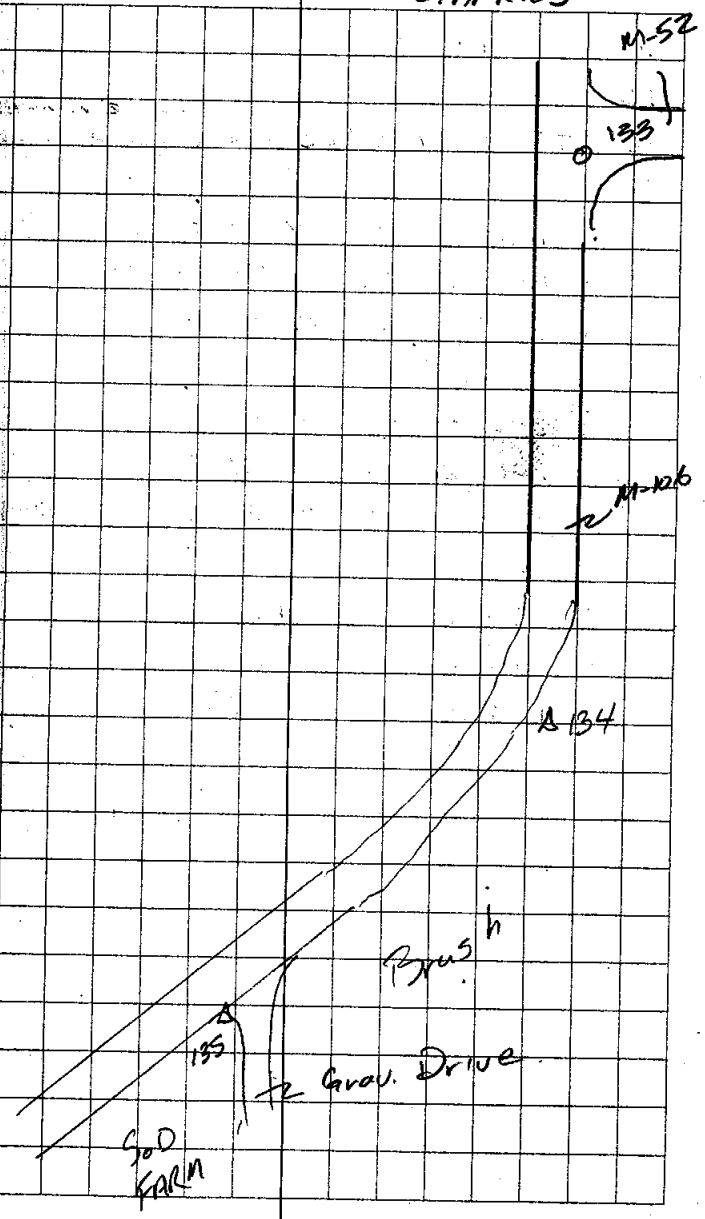

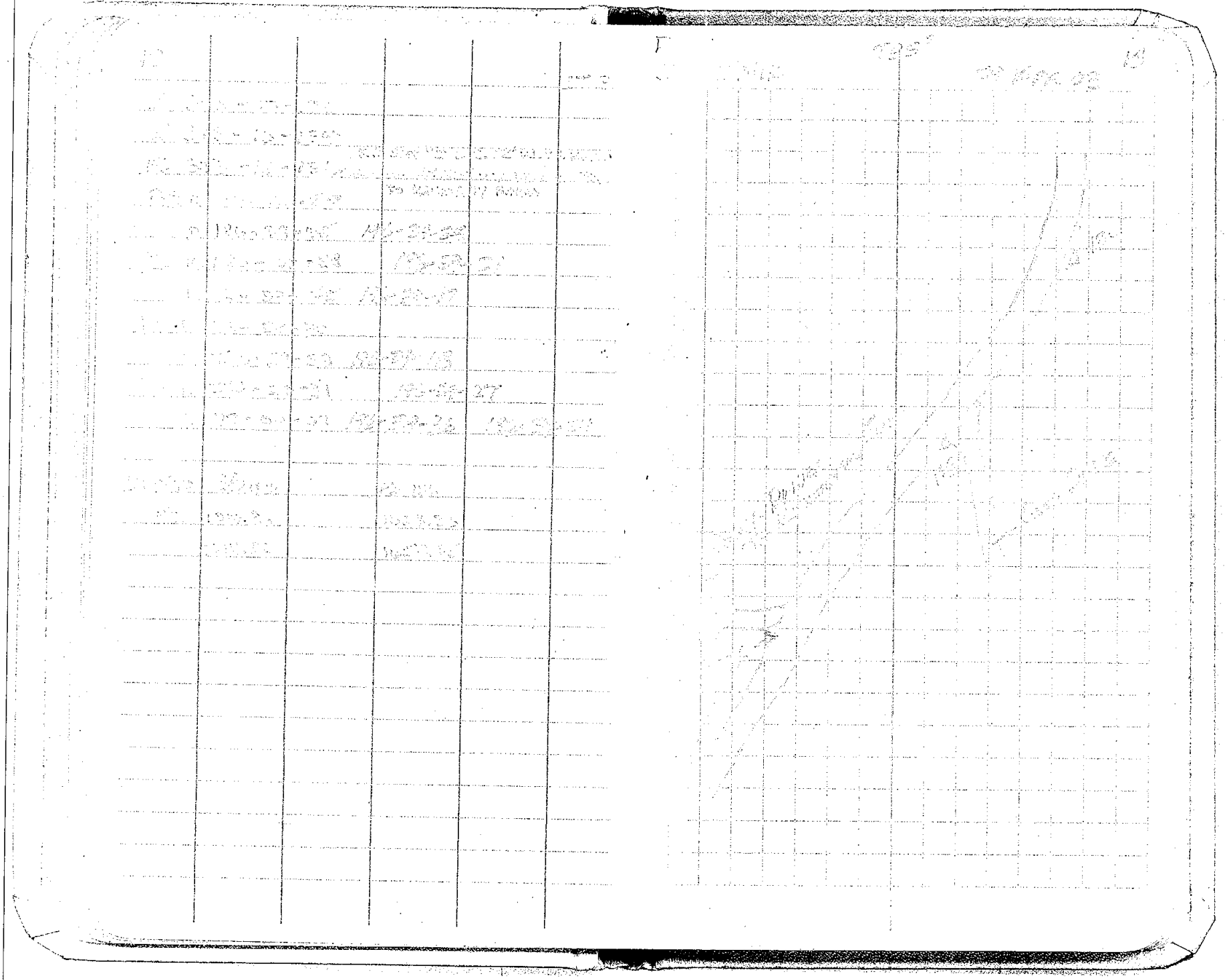

| | | | | | |
|---|---|---|---|---|---|
| | | | | | |
| | | | | | |
| | | | | | |

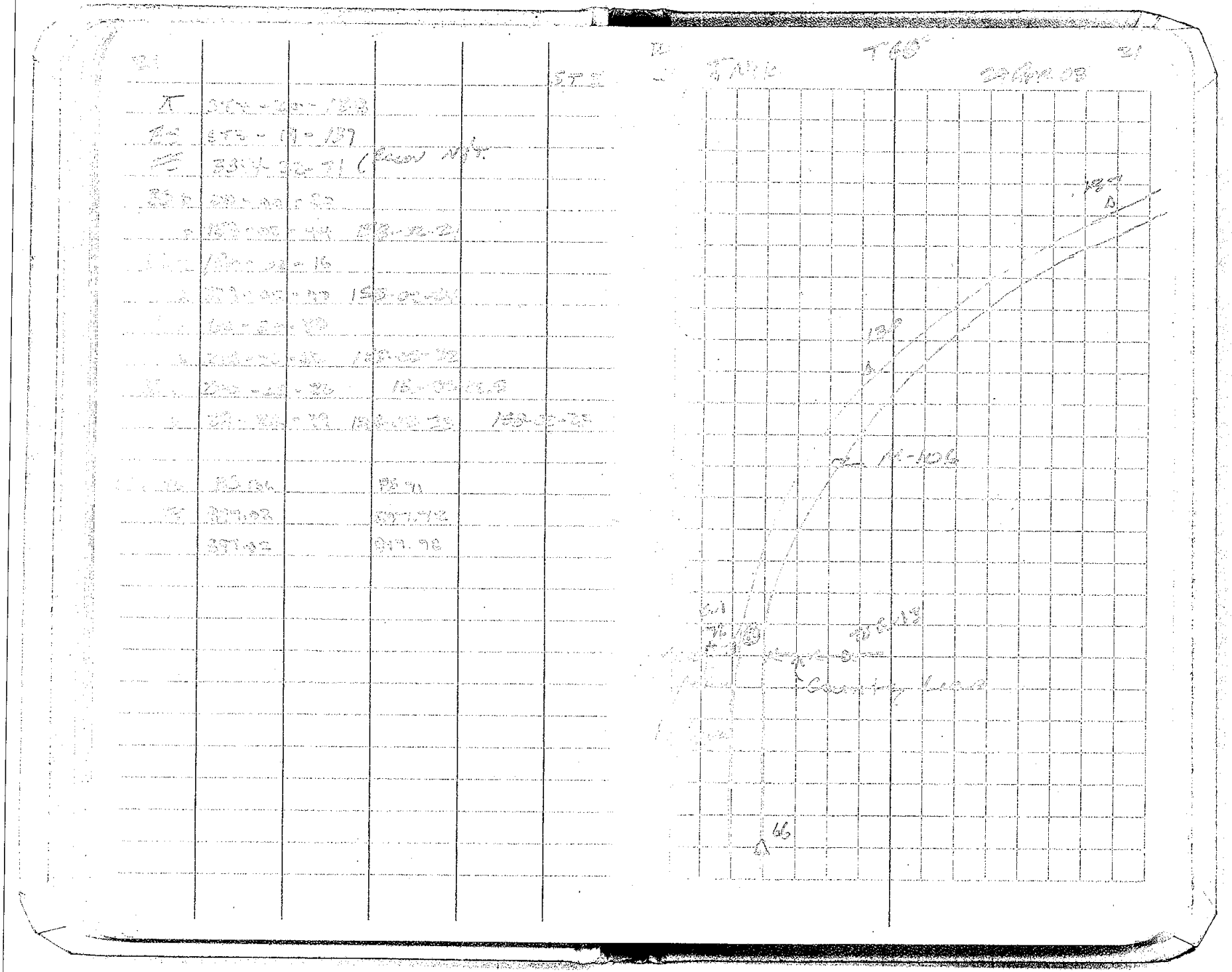

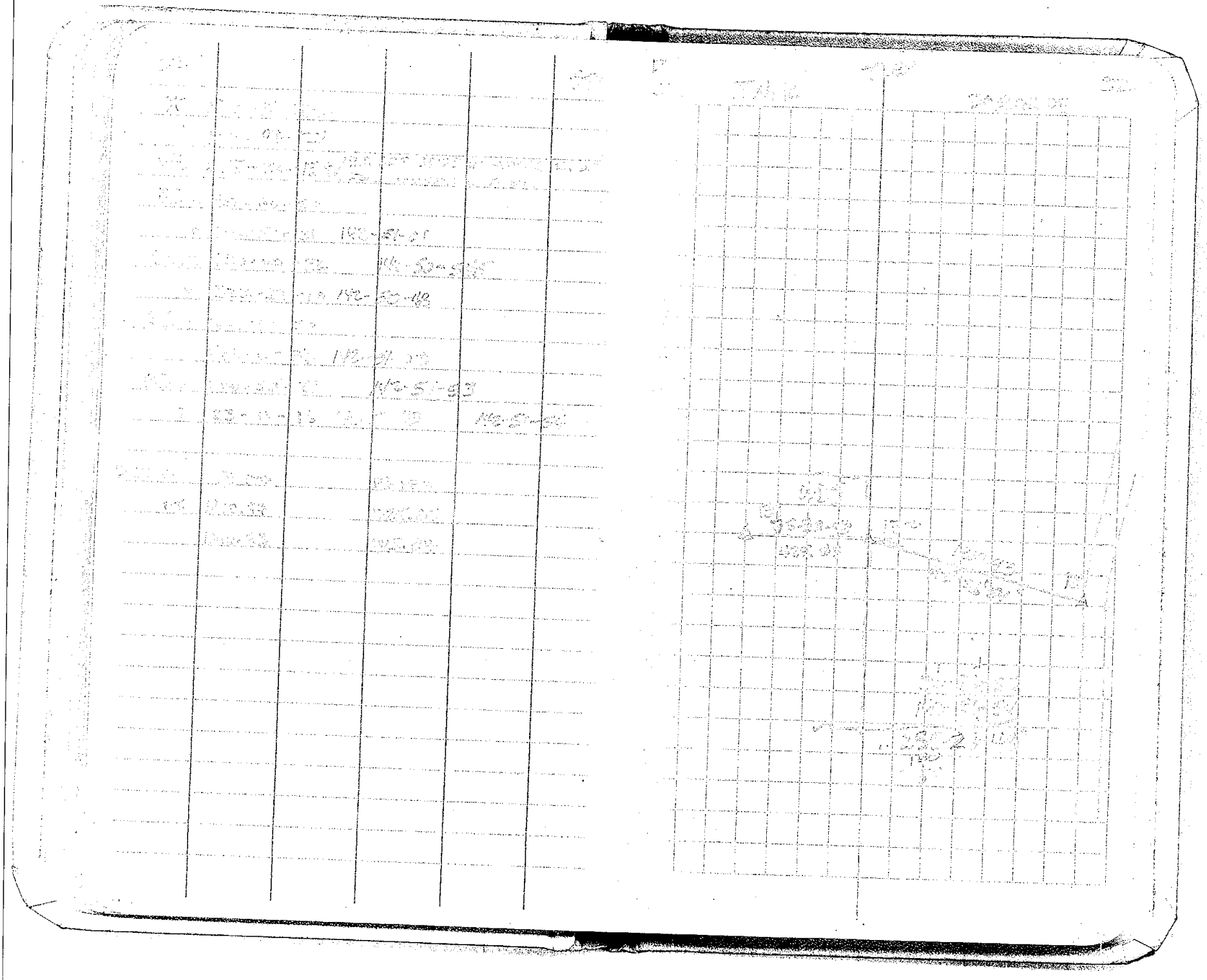

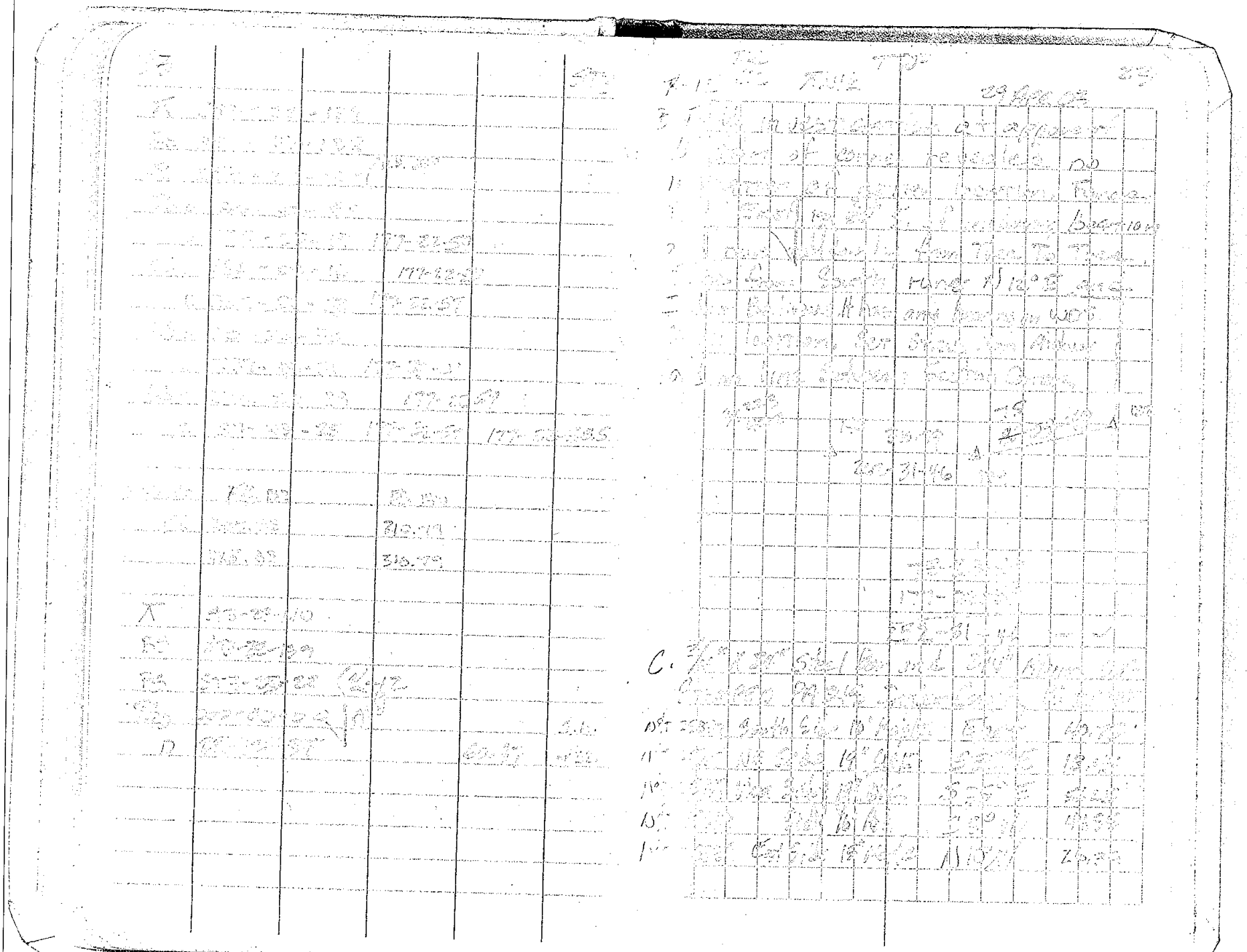

25 ST3

I-12

Recorded

Act 132 Survey L8 pg 1033 Ginger Michalski - Wallace March 02

Set 1/2" x 3' Rebar W/Cap

N80°W 12.3 12" Box Elder

S 45°E 19.1 Top 30" Culv.

S 10°W 27.5 Top 30" Culv.

B. Field investigation at apparent location of corner reveal a 1/2" Bar & CAP #47964 in a drainge ditch matching M-W witnesses. Traverse of Section line revealed that Monument was on Section line and very Close To Midway. Accepted Found monumentation as perpetuation of Corner AND Drove 6' of 1 1/4" GALV. Pipe with 2 1/4" Aluminum Cap over it.

C. 6' X 1 1/4" GALV. Pipe with 2 1/4" Alum. Cap.

| | | |
|---|---|---|
| 1/2" Bar & Cap 28414 | EAST | 5.0' |
| ℄ Top W. END 30" CMP | S45°E | 19.1' |
| ℄ Top E. END 30" CMP | S70°E | 53.8' |
| ℄ Top N. END 30" CMP | S10°W | 27.5' |
| ℄ Top S. END 30" CMP | S 5°W | 67.5' |
| Nail S Side 12" Box Elder | S80°W | 12.3' |

T55°

30 APR. 03

J-13

Field investigation at apparent location of corner revealed a 1" Pipe at an EAST-WEST North Fence intersection. Traverse of County line revealed a good proportional relationship To Corners East & West. Accepted Pipe as perpetuation of Corner and drove STANDARD Bar & Aluminum cap into it.

C. 3/4" X 24" STEEL Bar & 2 1/4" Aluminum Cap

| | | |
|---|---|---|
| Spike East Side 24" OAK | N20°E | 53.71' |
| Spike North Side 12" Cherry | N85°E | 14.87 |
| N.T. 28414 East Side 14" OAK | S20°W | 58.14' |
| Spike East Side Util. Pole | S60°W | 47.37' |
| Spike South Side 18" OAK | N85°W | 13.63' |
| Alum. Pipe Mon & Jackson Co. Alum Cap | West | |