

NORTHWEST CORNER SECTION 35
STOCKBRIDGE TOWNSHIP
LAND CORNER RECORDATION CERTIFICATE
Filing Requirement of Act 74, Mich. P.A. 1970

For corners in

INGHAM

(County)

Located In:

Corner Code #

1. Public Land Survey

T 1N R 2E

I-11

2. Property Controlling
in Section

S T R
S T R

3. Miscellaneous
Property in Sec.

S T R
S T R

Paula Johnson
INGHAM COUNTY
REGISTER OF DEEDS
OFFICIAL SEAL



L-11 P-73

CRNR 14.00

2003-096859

2003-096859

Page: 1 of 1

10/31/2003 08:20A

Register of Deeds Stamp & File Number

4. Lot No. , Recorded Plat

5. Private Claims

I, DAVID L. CLIFFORD, in a field survey on APRIL 30, 2003 do hereby state that under requirements of P.A. 74, Michigan P.A. of 1970, the corner points mentioned in lines 1 and 2 above were in conformance with regulations and rules therefore as required in the current manual of survey instructions of the United States Department of the Interior, Bureau of Land Management or by a decree of a Court of Law and/or that the corner points mentioned in lines 3, 4 and 5 above were in conformance with the rules of the Michigan Board of Land Surveyors or by a Decree of a Court of Law, established, re-established, monumented, recovered, found as expressed below:

NOTE: Not more than 2 corners, all in the same town and range, may be recorded on this certificate.

A. Description of original monument and accessories and/or subsequent restoration:

- JOSEPH WAMPLER, DEPUTY SURVEYOR, SET POST IN ORIGINAL GOVERNMENT SURVEY IN NOVEMBER, 1825 WITH THE FOLLOWING WITNESSES: WO 14, N52 1/2E, 61 LKS; BO 18, N61 1/2W, 119 LKS.
- A. JACKSON, DEPUTY COUNTY SURVEYOR, RECORDED CORNER IN VOLUME 2, PAGE 212 ON JANUARY 7, 1848 WITH THE FOLLOWING WITNESSES: W OAK 14, N52 1/2E, 61 LK; W OAK 18, S61 1/2W, 19 LKS.
- MDOT RECORDS SHOW CORNER AS 1" PIPE ON TOP OF 2"X 2" TILE WITH THE FOLLOWING WITNESSES: R/W MARKER, S67E, 41.90'; POWER POLE GUY, N25E, 68.32'; R/W MARKER, DUE WEST, 79.60'; CENTERLINE M-106, DUE WEST, 19.0'.
- RONNIE M. LESTER, RLS 18998, RECORDED CORNER UNDER ACT 74 IN LIBER 1, PAGE 637 ON JULY 18, 1972 AND USED IT IN AN ACT 132 IN LIBER 1, PAGE 355 WITH THE FOLLOWING WITNESSES: RIGHT-OF-WAY MARKER, S69E, 41.90'; POWER POLE GUY, N25E, 68.32'; RIGHT-OF-WAY MARKER, WEST, 79.60'; CENTERLINE OF M-52, WEST, 19.00'.
- JAMES E. STEPHENS, RLS 16053, RECORDED CORNER UNDER ACT 74 IN LIBER 3 PAGE 19 ON FEBRUARY 13, 1974 AND UNDER ACT 132 IN LIBER 1, PAGE 1126 ON FEBRUARY 13, 1974 WITH THE FOLLOWING WITNESSES: TAG, WEST SIDE UTILITY POLE BRACE, N41°12'E, 70.64'; TAG, WEST SIDE UTILITY POLE, S36°07'E, 84.65'; TAG, EAST SIDE UTILITY POLE, S21°57'W, 68.82'.
- GEORGE M. YOUNG, RLS 17640, USED CORNER IN AN ACT 132 SURVEY RECORDED IN LIBER 1, PAGE 930 ON SEPTEMBER 18, 1973 WITH THE FOLLOWING WITNESSES: NAIL & WASHER IN POWER POLE, N26E, 67.25'; NAIL & WASHER IN POWER POLE, S45E, 67.13'; NAIL & WASHER IN POWER POLE, S35W, 71.53'.
- CHARLES E. GARLOCK, RLS 14762, USED CORNER IN AN ACT 132 SURVEY RECORDED IN LIBER 3, PAGE 158 ON DECEMBER 15, 1977 WITH THE FOLLOWING WITNESSES: FOUND 1" SQUARE IRON; CENTERLINE BRACE POLE, N40E, 67.5'; CENTERLINE BRACE POLE, S40E, 67.2'; CENTERLINE UTILITY POLE, S45W, 71.75'.
- RON HELSEL, RLS 18994, USED CORNER IN AN ACT 132 SURVEY RECORDED IN LIBER 8, PAGE 538 ON NOVEMBER 28, 1990 WITH THE FOLLOWING WITNESSES: RIGHT-OF-WAY MARKER, S69E, 41.90'; POWER POLE GUY, N25E, 68.32'; CENTERLINE OF M-52, WEST, 19.00'.

	A	B	C	D	E	F	G	H	I	J	K	L	M
1													
2	6			5			4			3		2	1
3													
4	7			8			9			10		11	12
5													
6	18			17			16			15		14	13
7													
8	19			20			21			22		23	24
9													
10	30			29			28			27		26	25
11													
12	31			32			33			34		35	36
13													

B. Description of corner evidence found and/or method applied in restoring or reestablishing corner:

FIELD INVESTIGATION AT APPARENT LOCATION OF CORNER REVEALED A BOAT SPIKE IN A MONUMENT BOX MATCHING LOCATION AS RECORDED BY R. LESTER IN LIBER 1 PAGE 637 IN 1972. ALSO FOUND BOAT SPIKE IN MONUMENT BOX AT P.I. M-52 THAT WAS RECORDED BY J. STEPHENS AS CORNER IN LIBER 3 PAGE 19 IN FEBRUARY, 1974. ACCEPTED POSITION AS RECORDED BY LESTER AS PERPETUATION OF CORNER BASED ON HISTORIC HIGHWAY DEPARTMENT INFORMATION AND CAPPED BOAT SPIKE WITH 1 1/2" PIPE AND 2 1/4" ALUMINUM CAP. MEASURED EAST 2637.75 TO J-11. MEASURED SOUTH 2653.06' TO I-12.


C. Description of monument for corner and accessories established to perpetuate locating the position of the corner:

I-11 T1NR2E

1 1/4" PIPE WITH 2 1/4" ALUMINUM CAP STAMPED PA 345	INGHAM COUNTY PS 25837 OVER BOAT SPIKE IN MONUMENT BOX
SOUTHWEST FACE CONCRETE LIGHT POLE PEDESTAL	N32°E 102.05'
NORTHEAST CORNER BRICK SIGN POST	S60°E 91.02'
NORTHEAST CORNER BLOCK BUILDING	S60°W 134.70'
TOP HYDRANT	N75°W 78.14'
CENTERLINE M-106	WEST 19.0'
BOAT SPIKE IN MONUMENT BOX (P.I. M-52)	N67°W 21.31'

Signed by David Clifford
Surveyor's Michigan License No. 25837

Date MAY 20, 2003



FORM APPROVED BY MICHIGAN STATE BOARD OF PROFESSIONAL SURVEYORS JAN 1971
2003 REVISION 14, 1975
REVISION JAN, 1983
REVISED OCT, 1996

P.A. 345 INGHAM COUNTY
PEER APPROVED 6/17/2003 RL

WEST 1/4 CORNER SECTION 35
STOCKBRIDGE TOWNSHIP
LAND CORNER RECORDATION CERTIFICATE
Filing Requirement of Act 74, Mich. P.A. 1970

For corners in

INGHAM

(County)

Located In:

Corner Code #

1. Public Land Survey

T 1N R 2E

I-12

T R

T R

T R

2. Property Controlling
in Section

S T R

S T R

3. Miscellaneous

S T R

Property in Sec.

S T R

Paula Johnson
INGHAM COUNTY
REGISTER OF DEEDS
OFFICIAL SEAL



L-11 P-74

CRNR 14.00

2003-096860

2003-096860

Page: 1 of 1

10/31/2003 08:20A

Register of Deeds Stamp & File Number

4. Lot No. , Recorded Plat

5. Private Claims

I, DAVID L. CLIFFORD, in a field survey on APRIL 30, 2003 do hereby state that under requirements of P.A. 74, Michigan P.A. of 1970, the corner points mentioned in lines 1 and 2 above were in conformance with regulations and rules therefore as required in the current manual of survey instructions of the United States Department of the Interior, Bureau of Land Management or by a decree of a Court of Law and for that the corner points mentioned in lines 3, 4 and 5 above were in conformance with the rules of the Michigan Board of Land Surveyors or by a Decree of a Court of Law; established, re-established, monumented, recovered, found as expressed below:

NOTE: Not more than 2 corners, all in the same town and range, may be recorded on this certificate.

A. Description of original monument and accessories and/or subsequent restoration:

1. JOSEPH WAMPLER, DEPUTY SURVEYOR, SET POST IN ORIGINAL GOVERNMENT SURVEY IN NOVEMBER, 1825 WITH THE FOLLOWING WITNESSES: TAMARACK 4, N12E, 63; W OAK 18, N42 1/2W, 332 LKS; TAMARACK 6, S33E, 15 1/2.

2. A. JACKSON, DEPUTY COUNTY SURVEYOR, USED CORNER IN A SURVEY RECORDED IN VOLUME 2 PAGE 45 WITH THE FOLLOWING WITNESS: W OAK 18, N42 1/2W, 332.

3. GILBERT E. STATES, COUNTY SURVEYOR, USED CORNER IN A SURVEY RECORDED IN BOOK 11 PAGE 42 OF COUNTY SURVEYOR NOTES WITH THE FOLLOWING WITNESSES: TAMARACK 4, N12E, 63; TAMARACK 6, S33E, 15 1/2.

4. GEORGE YOUNG, RLS 17640, RECORDED CORNER UNDER ACT 74 IN LIBER 2 PAGE 369 ON MARCH 21, 1973 AS 1 1/2" IRON PIPE WITH THE FOLLOWING WITNESSES: NAIL IN 3" SAPLING, S87W, 23.5'; TOP CENTERLINE WEST END 30" CMP CULVERT, S70E, 18.15'; TOP CENTERLINE NORTH END 30" CMP CULVERT, SOUTH, 27.25'.

5. MAURICE MAHIEU, RLS 28414, USED CORNER IN AN ACT 132 SURVEY RECORDED IN LIBER 8 PAGE 792 ON DECEMBER 28, 2000 WITH THE SAME WITNESSES AS ITEM 4.

6. CHARLES GARLOCK, RLS 14762 USED CORNER IN AN ACT 132 SURVEY RECORDED IN LIBER 3 PAGE 157 ON DECEMBER 15, 1977 WITH NO MENTION OF WITNESSES.

7. RON HELSEL, RLS 18994, USED CORNER IN AN ACT 132 SURVEY RECORDED IN LIBER 6 PAGE 537 ON NOVEMBER 20, 1990 WITH THE FOLLOWING WITNESSES: TOP CENTERLINE WEST END 30" CMP CULVERT, S70E, 18.15'; TOP CENTERLINE NORTH END 30" CMP CULVERT, SOUTH, 27.25'.

8. GINGER MICHALSKI-WALLACE, PS 47964, RECORDED CORNER UNDER ACT 74 IN LIBER 10 PAGE 244 ON JULY 29, 2002: "COULD NOT LOCATE 1 1/2" IRON PIPE SET IN 1973. NEIGHBOR CONFIRMED THAT DITCH HAD BEEN IMPROVED SINCE THAT TIME. USED CERTIFIED SURVEY BY WOLVERINE ENGINEERS & SURVEYORS, RECORDED IN LIBER 8, PAGE 792, INGHAM COUNTY RECORDS TO SET 1/2"X 3" CAPPED IRON REBAR IN DITCH" WITH THE FOLLOWING WITNESSES: 12" BOX ELDER, N80W, 12.3'; TOP OF 30" CULVERT, S45E, 19.1'; TOP OF 30" CULVERT, S10W, 27.5' AND USED CORNER IN AN ACT 132 SURVEY RECORDED IN LIBER 8 PAGE 1033 ON JULY 29, 2002 WITH THE SAME WITNESSES.

B. Description of corner evidence found and/or method applied in restoring or reestablishing corner:

FIELD INVESTIGATION AT APPARENT LOCATION OF CORNER REVEALED A 1/2" BAR AND CAP #47964 IN A DRAINAGE DITCH MATCHING MAHIEU & WALLACE WITNESSES. TRAVERSE OF SECTION LINE REVEALED THAT MONUMENT WAS ON SECTION LINE AND VERY CLOSE TO MIDWAY. ACCEPTED FOUND MONUMENTATION AS PERPETUATION OF CORNER AND DROVE 6' OF 1 1/4" GALVANIZED PIPE WITH 2 1/4" ALUMINUM CAP IN ON TOP OF IT. MEASURED NORTH 2653.06 FEET TO I-11. MEASURED SOUTH 2653.22 FEET TO I-13.

C. Description of monument for corner and accessories established to perpetuate locating the position of the corner:

I-12 T1N2E

6' X 1 1/4" GALVANIZED PIPE WITH 2 1/4" ALUMINUM CAP STAMPED PA 345 INGHAM COUNTY PS 25837

1/2" BAR AND CAP #28414

EAST 5.00'

CENTERLINE TOP WEST END 30" CMP

S45°E 19.10'

CENTERLINE TOP EAST END 30" CMP

S70°E 53.00'

CENTERLINE TOP NORTH END 30" CMP

S10°W 27.50'

CENTERLINE TOP SOUTH END 30" CMP

S5°W 67.50'


NAIL SOUTH SIDE 12" BOX ELDER

S80°W 12.30'

Signed by *David Clifford*

Date MAY 20, 2003

Surveyor's Michigan License No. 25837



FORM APPROVED BY MICHIGAN STATE BOARD OF PROFESSIONAL SURVEYORS, JAN. 1971
REVISED MAY 14, 1976
REVISED JAN. 1983
REVISED OCT. 1996

P.A. 345 INGHAM COUNTY
PEER APPROVED 6/17/2003 *RL*

SOUTHEAST CORNER SECTION 34
STOCKBRIDGE TOWNSHIP
LAND CORNER RECORDATION CERTIFICATE
Filing Requirement of Act 74, Mich. P.A. 1970

For corners in

INGHAM Located In: Corner Code #
(County)

1. Public Land Survey T 1N R 2E L-13
T R
T R
T R
2. Property Controlling S T R
in Section S T R
3. Miscellaneous S T R
Property in Sec. S T R

Paula Johnson
INGHAM COUNTY
REGISTER OF DEEDS
OFFICIAL SEAL



L-11 P-75

CRNR 14.00

2003-096861



2003-096861

Page: 1 of 1

10/31/2003 08:20A

Register of Deeds Stamp & File Number

4. Lot No. , Recorded Plat
5. Private Claims

I, DAVID L. CLIFFORD, in a field survey on JANUARY 29, 2003 do hereby state that under requirements of P.A. 74, Michigan P.A. of 1970, the corner points mentioned in lines 1 and 2 above were in conformance with regulations and rules therefore as required in the current manual of survey instructions of the United States Department of the Interior, Bureau of Land Management or by a decree of a Court of Law and for that the corner points mentioned in lines 3, 4 and 5 above were in conformance with the rules of the Michigan Board of Land Surveyors or by a Decree of a Court of Law; established, re-established, monumented, recovered, found as expressed below:

NOTE: Not more than 2 corners, all in the same town and range, may be recorded on this certificate.

A. Description of original monument and accessories and/or subsequent restoration:

- JOSEPH WAMPLER, DEPUTY SURVEYOR, SET POST IN ORIGINAL GOVERNMENT SURVEY IN NOVEMBER, 1825 WITH THE FOLLOWING WITNESSES: W OAK 18, N59E, 459 LKS; W OAK 18, N67W, 411 LKS.
- A. JACKSON, DEPUTY COUNTY SURVEYOR, USED CORNER IN A SURVEY RECORDED IN VOLUME 2 PAGE 43 ON JANUARY 7, 1848 WITH NO MENTION OF WITNESSES.
- GEORGE YOUNG, RLS 17640, RECORDED CORNER UNDER ACT 74 IN LIBER 2 PAGE 103 ON OCTOBER 19, 1972 AS SET 1/2" IRON ROD WITH THE FOLLOWING WITNESSES: SPIKE IN 5" ELM, SW, 40.30'; SPIKE IN 5" POPLAR, NORTHWEST, 70.16'; STEEL FENCE POST, WEST, 8.67' AND USED CORNER IN AN ACT 132 SURVEY RECORDED IN LIBER 4 PAGE 1195 ON FEBRUARY 5, 1987.
- AUSTIN WILLIAMS RLS 21275, USED CORNER IN AN ACT 132 SURVEY RECORDED IN LIBER 3 PAGE 707 ON JANUARY 16, 1979 WITH THE FOLLOWING WITNESSES: SPIKE IN 5" ELM, SW, 40.30'; SPIKE IN 5" POPLAR, NW, 70.16'; STEEL FENCE POST, WEST, 8.67'
- GINGER MICHALSKI-WALLACE, PS 47964, RECORDED CORNER UNDER ACT 74 IN LIBER 10 PAGE 244 ON JULY 29, 2002: "COULD NOT LOCATE 1/2" IRON PIPE SET IN 1972. USED CERTIFIED SURVEY BY WOLVERINE ENGINEERING CO., RECORDED IN LIBER 849, PAGE 466, JACKSON COUNTY RECORDS TO SET 1/2" X 3" CAPPED IRON REBAR IN SWAMP" WITH THE FOLLOWING WITNESSES: FOUND CAPPED PIPE, S88W, 185.2'; 2" TREE, N70W, 5.2'; 3" TREE, S15E, 17.2'; 6" TREE, EAST, 19.4'

B. Description of corner evidence found and/or method applied in restoring or reestablishing corner:

FIELD INVESTIGATION AT APPARENT LOCATION OF CORNER REVEALED A 1/2" X 36" REBAR WITH CAP #47964 IN SWAMP IN OLD ANCHOR POST HOLE 185.20' EAST OF H-1 T1S R2E. TRAVERSES OF BASELINE & SECTION 35 REVEALED THAT FOUND MONUMENT WAS ON BASELINE & MEASURED EAST & WEST FAIRLY REASONABLY IF THE CHALLENGING TERRAIN IS TAKEN INTO CONSIDERATION. CAPPED IRON WITH 2 1/4" ALUMINUM CAP. MEASURED EAST 2616.07 FEET TO J-13. MEASURED WEST 2651.08 FEET TO H-13.

C. Description of monument for corner and accessories established to perpetuate locating the position of the corner:

I-13 T1NR2E
1/2"X36" REBAR WITH 2 1/4" ALUMINUM CAP STAMPED PA 345 INGHAM COUNTY PS 25837
NAIL & TAG 25837 WEST SIDE 2" ALDER N15°W 9.18'
NAIL & TAG 25837 NORTH SIDE 6" MAPLE S75°E 19.05'
NAIL & TAG 25837 EAST SIDE 4" TAG ALDER S33°E 30.43'
1/2" BAR & CAP (H-1 T1SR2E AMENDED CORNER) S88°W 185.20'
1" ALUMINUM PIPE W/ALUMINUM CAP (H-1 T1SR2E) WEST 185.20'

Signed by David Clifford

Date FEBRUARY 03, 2003

Surveyor's Michigan License No. 25837



FORM APPROVED BY MICHIGAN STATE BOARD OF PROFESSIONAL SURVEYORS, JAN. 28, 1971
REVISED MAY 14, 1975
REVISED JAN, 1983
REVISED OCT., 1986

P.A. 345 INGHAM COUNTY
PEER APPROVED 6/17/2003 RL

LAND CORNER RECORDATION CERTIFICATE
Filing Requirement of Act 74, Mich. P.A. 1970

For corners in

INGHAM COUNTY

(County)

STOCKBRIDGE TOWNSHIP

1. Public Land Survey

T 1N R 2E

Located In: Corner Code #

J-11

Paula Johnson
INGHAM COUNTY
REGISTER OF DEEDS
ENGINEER SURVEYING & ENGINEERING

RECORDED
CRNR 9.00

L-10 P-359

2002-079378



2002-079378

Page: 1 of 1
12/05/2002 03:19P

2. Property Controlling
in Section

S

T R

3. Miscellaneous
Property in Sec.

S

T R

S

T R

Register of Deeds Stamp & File Number

4. Lot No. , Recorded Plat

5. Private Claims

I, DAVID L. CLIFFORD, in a field survey on OCT. 31, 2002 Do hereby state that under requirements of P.A. 74, Michigan P.A. of 1970, the corner points mentioned in lines 1 and 2 above were in conformance with regulations and rules therefore as required in the current manual of survey instructions of the United States Department of the Interior, Bureau of Land Management or by a decree of a Court of Law and/or that the corner points mentioned in lines 3, 4 and 5 above were in conformance with the rules of the Michigan Board of Land Surveyors or by a Decree of a Court of Law; established, re-established, monumented, recovered, found as expressed below:

NOTE: Not more than 2 corners, all in the same town and range, may be recorded on this certificate.

A. Description of original monument and accessories and/or subsequent restoration:

1. ORIGINAL POST SET BY J. WAMPLER, DEPUTY SURVEYOR IN NOV., 1825; W.O. 36", N86W, 46'; B.O. 16", N32E, 107'.
2. A. JACKSON, COUNTY SURVEYOR, USED CORNER IN A SURVEY RECORDED IN VOL.2 PAGE 43 IN JULY 1848 WITH NO MENTION OF MONUMENT OR WITNESSES.
3. F.K. HOLMES, MSHD CREW CHIEF, USED CORNER IN A SURVEY OF M-52 IN JUNE, 1961 AND SHOWS WITNESSES ON A FORM 280 CARD: N62°W, 77.82', 12" OAK; N31°W, 56.44', T.P.; N10°E, 81.55', SW CORNER HOUSE; 0.6' S. OF S. EDGE GREEN ROAD.
4. R.M. LESTER, RLS 18998, RECORDED CORNER UNDER ACT 74 IN LIBER 1 PAGE 637 IN JULY 1972 AND USED IT IN AN ACT 132 SURVEY RECORDED IN LIBER 1 PAGES 355-359 IN JULY 1972 AS A FOUND 3/4" PIPE: 12" OAK, N62°W, 77.82'; TELEPHONE POLE, N31°W, 56.44'; SW CORNER HOUSE, N10°E, 81.55'.
5. C.E. GARLOCK, RLS 14752, USED CORNER IN ACT 132 SURVEYS RECORDED IN LIBER 1 PAGES 934 & 935 IN JULY, 1972 AND LIBER 3 PAGES 157-159 IN SEP. 1976 AS A FOUND 3/4" PIPE 12.7' SOUTH OF THE CENTERLINE OF GREEN ROAD: SPIKE EAST UTILITY POLE, N35°W, 56.45'; SPIKE NE SIDE 10" OAK, N65°W, 77.5'; CENTERLINE 4" COTTONWOOD, S10°W, 110.5'.
6. G.M. YOUNG, RLS 17640, USED CORNER IN AN ACT 132 SURVEY RECORDED IN LIBER 2 PAGE 828 IN JULY, 1976 WITH NO MENTION OF MONUMENT OR WITNESSES.
7. M.H. MAHIEU, PS 28414, USED CORNER IN ACT 132 SURVEYS RECORDED IN LIBER 8 PAGE 525 IN FEB. 1999, LIBER 8 PAGE 650 IN MAR. 1999, LIBER 8 PAGE 653 IN OCT. 1999 AND LIBER 8 PAGE 792 IN DEC. 2000 AS A FOUND 3/4" PIPE 1' SOUTH OF GREEN ROAD PAVEMENT: N&T 28414 W. SIDE 12" MAPLE, S30°W, 66.15'; N&T 28414 E. SIDE UTILITY POLE, N15°W, 51.60'; N&T 28414 S. SIDE 12" PINE, N30°W, 80.00'; N&T 28414 S. SIDE 36" OAK, N70°W, 82.14'.

B. Description of corner evidence found and/or method applied in restoring or reestablishing corner:

FIELD INVESTIGATION AT APPARENT LOCATION OF CORNER REVEALED A 3/4" X 30" PIPE 1' SOUTH OF SOUTH EDGE PAVEMENT GREEN ROAD ON AN OCCUPATION LINE TO SOUTH. EXCAVATED 18" DIAMETER X 3' DEEP HOLE AROUND PIPE AND FOUND NO FURTHER HISTORICAL EVIDENCE OF CORNER LOCATION. ACCEPTED MONUMENT AS PERPETUATION OF CORNER BASED ON LONG USAGE AND REPLACED PIPE WITH STANDARD BAR & ALUMINUM CAP. MEASURED WEST 2637.66'. MEASURED EAST 2650.33'.

C. Description of monument for corner and accessories established to perpetuate locating the position of the corner:

T1N R2E J-11

3/4" X 24" STEEL BAR WITH 2 1/4" ALUMINUM CAP STAMPED INGHAM COUNTY PA 345, PS 25837

SW CORNER FOUNDATION HOUSE #4820

FOUND NAIL & TAG 25832 (L. BRYAN) WEST SIDE UTILITY POLE

1 1/2" PIPE IN SOUTH ROOT OF 12" MAPLE

FOUND NAIL & TAG 28414 EAST SIDE UTILITY POLE

N10°E 81.66'

S05°E 109.80'


S40°W 66.07'

N23°W 51.62'

Signed By David L. Clifford

Surveyor's Michigan License No. 25837

Date NOVEMBER 02, 2002



FORM APPROVED BY MICHIGAN STATE BOARD OF PROFESSIONAL SURVEYORS, JAN. 28, 1971
REVISED MAY 14, 1976
REVISED JAN, 1983
REVISED OCT., 1995

P.A. 345 INGHAM COUNTY
PEER APPROVED 11/7/2002 MC

CENTER OF SECTION 35
STOCKBRIDGE TOWNSHIP
LAND CORNER RECORDATION CERTIFICATE
Filing Requirement of Act 74, Mich. P.A. 1970

For corners in

INGHAM

(County)

Located In:

Corner Code #

1. Public Land Survey

T 1N R 2E

J-12

T R

T R

T R

2. Property Controlling
in Section

S T R

S T R

3. Miscellaneous
Property in Sec.

S T R

S T R

Paula Johnson
INGHAM COUNTY
REGISTER OF DEEDS
OFFICIAL SEAL



L-11 P-72

CRNR 14.00

2003-096858



2003-096858

Page: 1 of 1

10/31/2003 08:20A

Register of Deeds Stamp & File Number

4. Lot No. , Recorded Plat

5. Private Claims

I, DAVID L. CLIFFORD, in a field survey on APRIL 30, 2003 do hereby state that under requirements of P.A. 74, Michigan P.A. of 1970, the corner points mentioned in lines 1 and 2 above were in conformance with regulations and rules therefore as required in the current manual of survey instructions of the United States Department of the Interior, Bureau of Land Management or by a decree of a Court of Law and for that the corner points mentioned in lines 3, 4 and 5 above were in conformance with the rules of the Michigan Board of Land Surveyors or by a Decree of a Court of Law, established, re-established, monumented, recovered, found as expressed below:

NOTE: Not more than 2 corners, all in the same town and range, may be recorded on this certificate.

A. Description of original monument and accessories and/or subsequent restoration:

- CORNER NOT SET IN ORIGINAL GOVERNMENT SURVEY.
- A. JACKSON USED CORNER IN A SURVEY RECORDED IN VOLUME 2, PAGE 212 ON JANUARY 7, 1848 WITH THE FOLLOWING WITNESS: TAMARACK 10, S 78 3/4E, 90 1/2 AND A NOTE OF "NO OTHER TREES".
- C.W. WILSON, PS 13604, USED CORNER IN AN UNRECORDED SURVEY ON DECEMBER 1, 1999 WITH THE FOLLOWING WITNESSES: 3/4" IRON PIPE; 8' SOUTH OF FENCE LINE W'LY; 10' WEST OF FENCE LINE S'LY; 13" ASH, N25W, 23.8; 15" ASH, N60E, 22.0; 8" ASH, S70E, 8.3; 10" ASH, S15E, 11.0
- MAURICE H. MAHIEU, PS 28414, USED CORNER IN A PA 132 SURVEY RECORDED IN LIBER 8, PAGE 792 IN AUGUST, 2000 WITH NO MENTION OF WITNESSES, BUT MEASUREMENT OF 2624.05' BEARING S89°35'17"E FROM WEST 1/4 CORNER OF SECTION 35 AND MEASUREMENT OF 2647.77' BEARING N00°16'35"W TO NORTH 1/4 CORNER OF SECTION 35.
- GINGER MICHALSKI-WALLACE, PS 47964, USED CORNER IN A PA 132 SURVEY RECORDED IN LIBER 8, PAGE 1033 ON JULY 29, 2002 WITH THE FOLLOWING WITNESSES: FOUND IRON PIPE, ENE 34.27', 12" POPLAR; ESE 136.33', POWER POLE; S, 21.88', POST.

B. Description of corner evidence found and/or method applied in restoring or reestablishing corner:

FIELD INVESTIGATION AT APPARENT LOCATION OF CORNER REVEALED A 3/4" PIPE & CAP CCW 13604 IN EAST-WEST TREE ROW. TRAVERSE OF SECTION REVEALED THAT FOUND MONUMENT WAS 1.9' SOUTH AND 0.5' EAST OF INTERSECTION OF 1/4 LINES. ACCEPTED PIPE & CAP AS CORNER AND DROVE STANDARD BAR INTO IT. MEASURED NORTH 2648.44 FEET TO J-11. MEASURED SOUTH 2650.77 FEET TO J-13. MEASURED WEST 2627.45 FEET TO I-12. MEASURED EAST 2651.19 FEET TO K-12.

C. Description of monument for corner and accessories established to perpetuate locating the position of the corner:

J-12 T1N2E

3/4" X 24" STEEL BAR WITH 2 1/4" ALUMINUM CAP STAMPED PA 345 INGHAM COUNTY PS 25837

NAIL & TAG 28414 WEST SIDE 18" BOXELDER

N65°E 20.83'

NAIL & TAG 28414 NORTH SIDE 12" BOXELDER

S60°E 8.56'

NAIL & TAG 28414 NORTHEAST SIDE 19" BOXELDER

S10°E 11.86'

NAIL & TAG 28414 NORTH SIDE 18" BOXELDER

S70°W 11.55'



Signed by

David Clifford

Date JUNE 10, 2003

Surveyor's Michigan License No. 25837

FORM APPROVED BY MICHIGAN STATE BOARD OF PROFESSIONAL SURVEYORS, JAN. 28, 1971
REVISED MAY 14, 1976
REVISED JAN, 1983
REVISED OCT, 1995

P.A. 345 INGHAM COUNTY
PEER APPROVED 6/17/2003 *M*

SOUTH 1/4 CORNER SECTION 35
STOCKBRIDGE TOWNSHIP
LAND CORNER RECORDATION CERTIFICATE
Filing Requirement of Act 74, Mich. P.A. 1970

For corners in

INGHAM
(County)

Located In:

Corner Code #

1. Public Land Survey

T 1N R 2E

J-13

T R

T R

T R

T R

2. Property Controlling
in Section

S

T R

S

T R

3. Miscellaneous
Property in Sec.

S

T R

S

T R

Paula Johnson
INGHAM COUNTY
REGISTER OF DEEDS
OFFICIAL SEAL



L-11 P-71

CRNR 14.00

2003-096857



2003-096857

Page: 1 of 1

10/31/2003 08:20A

Register of Deeds Stamp & File Number

4. Lot No. _____, Recorded Plat _____

5. Private Claims _____

I, DAVID L. CLIFFORD, in a field survey on APRIL 30, 2003 do hereby state that under requirements of P.A. 74, Michigan P.A. of 1970, the corner points mentioned in lines 1 and 2 above were in conformance with regulations and rules therefore as required in the current manual of survey instructions of the United States Department of the Interior, Bureau of Land Management or by a decree of a Court of Law and /or that the corner points mentioned in lines 3, 4 and 5 above were in conformance with the rules of the Michigan Board of Land Surveyors or by a Decree of a Court of Law; established, re-established, monumented, recovered, found as expressed below:

NOTE: Not more than 2 corners, all in the same town and range, may be recorded on this certificate.

A. Description of original monument and accessories and/or subsequent restoration:

- JOSEPH WAMPLER, DEPUTY SURVEYOR, SET POST IN ORIGINAL GOVERNMENT SURVEY IN NOVEMBER, 1825 WITH THE FOLLOWING WITNESSES: WO 11, N6W 101 LKS; WO 14, N72E, 149 LKS.
- A. JACKSON, COUNTY SURVEYOR, USED CORNER IN A SURVEY RECORDED IN VOLUME 2, PAGE 212 ON JANUARY 7, 1848 WITH THE FOLLOWING WITNESSES: W OAK 11, N6W, 101; W OAK 14, N68E, 81.
- MDOT RECORDS, JUNE 8, 1961, SHOW THE CORNER AS 1" IRON PIPE WITH THE FOLLOWING WITNESSES: 15" OAK, N58W, 15.67'; 21" OAK, N15E, 53.71'; 18" ELM, S74E, 61.22'.
- G. YOUNG, RLS 17640, USED THE CORNER IN ACT 132 SURVEYS RECORDED IN LIBER 2, PAGE 828 ON JULY 15, 1976 AND IN LIBER 4, PAGE 1195 IN SEPTEMBER, 1987 WITH NO MENTION OF WITNESSES.
- CRAIG A. ECKFELD, PS 33135, USED CORNER IN AN ACT 132 SURVEY RECORDED IN LIBER 8, PAGE 676 ON FEBRUARY 14, 2000 WITH THE FOLLOWING WITNESSES: FOUND 1/2" IRON PIPE; 6" CHERRY, N80E, 5.80'; 24" OAK, N'LY. 34.50'; 10" CHERRY, N20W, 20.63'; 10" OAK, N60W, 27.50'.
- GINGER MICHALSKI-WALLACE, PS 47964, USED CORNER IN AN ACT 132 SURVEY RECORDED IN LIBER 8, PAGE 1033 ON JULY 29, 2002 WITH NO MENTION OF WITNESSES, BUT A MEASUREMENT OF 2651.55' BEARING N00°16'00"W TO CENTER OF SECTION 35.

B. Description of corner evidence found and/or method applied in restoring or reestablishing corner:

FIELD INVESTIGATION AT APPARENT LOCATION OF CORNER REVEALED A 1" PIPE AT AN EAST-WEST-NORTH FENCE INTERSECTION. TRAVERSE OF COUNTY LINE REVEALED A GOOD PROPORTIONAL RELATIONSHIP TO CORNERS EAST & WEST IF THE CHALLENGING TERRAIN IS TAKEN INTO ACCOUNT. ACCEPTED PIPE AS PERPETUATION OF CORNER AND DROVE STANDARD BAR & ALUMINUM CAP INTO IT. MEASURED WEST 2616.07 FEET TO I-13. MEASURED EAST 2651.35 FEET TO K-13.

C. Description of monument for corner and accessories established to perpetuate locating the position of the corner:

J-13 T1N2E

3/4" X 24" STEEL BAR AND 2 1/4" ALUMINUM CAP STAMPED INGHAM COUNTY PA 345, PS 25837

SPIKE EAST SIDE 24" OAK

N20°E 53.71'

SPIKE NORTH SIDE 12" CHERRY

N85°E 14.87'

NAIL & TAG 28414 EAST SIDE 14" OAK

S20°W 58.14'

SPIKE EAST SIDE UTILITY POLE

S60°W 47.37'

SPIKE SOUTH SIDE 18" OAK

N85°W 13.63'

ALUMINUM PIPE MONUMENT & JACKSON COUNTY ALUMINUM CAP (I-1 T1S R2E) WEST 168.90'

Signed by

David L. Clifford

Date JUNE 10, 2003

Surveyor's Michigan License No. 25837



FORM APPROVED BY MICHIGAN STATE BOARD OF PROFESSIONAL SURVEYORS, JAN. 28, 1971
REVISED MAY 14, 1976
REVISED JAN. 1983
REVISED OCT. 1986

P.A. 345 INGHAM COUNTY
PEER APPROVED 06/17/2003 *mc*

WEST 1/4 CORNER SECTION 36
STOCKBRIDGE TOWNSHIP
LAND CORNER RECORDATION CERTIFICATE
Filing Requirement of Act 74, Mich. P.A. 1970

For corners in

INGHAM
(County)

Located In:

Corner Code #

1. Public Land Survey

T 1N R 2E

K-12

T R

T R

T R

T R

T R

T R

T R

T R

Paula Johnson
INGHAM COUNTY
REGISTER OF DEEDS
OFFICIAL SEAL



L-11 P-70

CRNR 14.00

2003-096856

2003-096856

Page: 1 of 1

10/31/2003 08:20A

Register of Deeds Stamp & File Number

2. Property Controlling
in Section

S

T R

S

T R

3. Miscellaneous
Property in Sec.

S

T R

S

T R

4. Lot No. , Recorded Plat

5. Private Claims

I, DAVID L. CLIFFORD, in a field survey on APRIL 29, 2003 do hereby state that under requirements of P.A. 74, Michigan P.A. of 1970, the corner points mentioned in lines 1 and 2 above were in conformance with regulations and rules therefore as required in the current manual of survey instructions of the United States Department of the Interior, Bureau of Land Management or by a decree of a Court of Law and /or that the corner points mentioned in lines 3, 4 and 5 above were in conformance with the rules of the Michigan Board of Land Surveyors or by a Decree of a Court of Law; established, re-established, monumented, recovered, found as expressed below:

NOTE: Not more than 2 corners, all in the same town and range, may be recorded on this certificate.

A. Description of original monument and accessories and/or subsequent restoration:

1. JOSEPH WAMPLER, DEPUTY SURVEYOR, SET POST IN ORIGINAL GOVERNMENT SURVEY IN NOVEMBER, 1825 WITH THE FOLLOWING WITNESSES: TAMARACK 11, S44 1/2E, 96 LKS; TAMARACK 16, S73W, 154 LKS.

2. A.P.DRAKE, DEPUTY COUNTY SURVEYOR, USED CORNER IN A SURVEY RECORDED IN VOLUME 2, PAGE 230 ON OCTOBER 20, 1889 WITH THE FOLLOWING WITNESSES: TAMARACK 7, N50E, 21 1/2 LKS; TAMARACK 9, N84W, 41 LKS. DRAKE ALSO NOTES "BEARING TREES IDENTIFIED" AND "FOUND OLD POST".

3. RON HELSEL, RLS 18994, USED CORNER IN AN ACT 132 SURVEY RECORDED IN LIBER 6, PAGE 538 ON NOVEMBER 28, 1990 WITH THE FOLLOWING WITNESSES: FOUND 1/2" IRON W/CAP #13574 (OSCAR BOSS); NAIL & TAG, NW 12.48', 14" COTTONWOOD; NAIL & TAG, N 10.42', 18" CHERRY; NAIL & TAG, SE 17.72', 12" ELM.

B. Description of corner evidence found and/or method applied in restoring or reestablishing corner:

TRAVERSED TO MIDPOINT OF SECTION LINE AND FOUND A 1/2" BAR IN AN OLD ANCHOR POST HOLE WITH A PLOW POINT ALONGSIDE OF IT 9 FEET NORTH OF MIDPOINT LOCATION MATCHING HELSEL WITNESSES. ACCEPTED 1/2" BAR AS PERPETUATION OF CORNER AND REPLACED IT WITH STANDARD BAR & ALUMINUM CAP. CORNER IS 15' EAST OF DRAINAGE DITCH. MEASURED NORTH 2641.22 TO K-11; DRAKE MEASURED 2650.56'. MEASURED SOUTH 2659.69 FEET TO K-13; DRAKE MEASURED 2712.60'.

C. Description of monument for corner and accessories established to perpetuate locating the position of the corner:

K-12 T1N2E

3/4"X24" BAR & 2 1/4" ALUMINUM CAP STAMPED INGHAM COUNTY PA 345, PS 25837

NAIL & TAG 28414 (M. MAHIEU) WEST SIDE 18" CHERRY

N30°E 11.00'

NAIL & TAG 25837 NORTH SIDE 18" TWIN MAPLE

S65°E 60.72'

NAIL & TAG 25837 WEST SIDE 13" MAPLE

S20°E 44.25'

NAIL & TAG 25837 EAST SIDE 19" CHERRY

SOUTH 35.65'

NAIL & TAG 25837 NORTH SIDE 17" ASH

S60°W 52.03'



Signed by David L. Clifford

Date JUNE 9, 2003

Surveyor's Michigan License No. 25837

FORM APPROVED BY MICHIGAN STATE BOARD OF PROFESSIONAL SURVEYORS, JAN 28, 1971
REVISED MAY 14, 1975
REVISED JAN, 1983
REVISED OCT., 1996

P.A. 345 INGHAM COUNTY
PEER APPROVED 06/17/2003 ML

**SOUTHWEST CORNER SECTION 36
STOCKBRIDGE TOWNSHIP
LAND CORNER RECORDATION CERTIFICATE
Filing Requirement of Act 74, Mich. P.A. 1970**

For corners in

INGHAM

(County)

Located In:

Corner Code #

1. Public Land Survey

T 1N R 2E

K-13

T R

T R

T R

T R

T R

T R

T R

T R

2. Property Controlling
in Section

S

T R

S

T R

S

T R

S

T R

S

T R

3. Miscellaneous
Property in Sec.

S

T R

S

T R

S

T R

Paula Johnson
INGHAM COUNTY
REGISTER OF DEEDS
OFFICIAL SEAL



L-11 P-67

CRNR 14.00

2003-096853

2003-096853

Page: 1 of 1

10/31/2003 08:20A

Register of Deeds Stamp & File Number

4. Lot No. , Recorded Plat

5. Private Claims

I, DAVID L. CLIFFORD, in a field survey on APRIL 29, 2003 do hereby state that under requirements of P.A. 74, Michigan P.A. of 1970, the corner points mentioned in lines 1 and 2 above were in conformance with regulations and rules therefore as required in the current manual of survey instructions of the United States Department of the Interior, Bureau of Land Management or by a decree of a Court of Law and /or that the corner points mentioned in lines 3, 4 and 5 above were in conformance with the rules of the Michigan Board of Land Surveyors or by a Decree of a Court of Law; established, re-established, monumented, recovered, found as expressed below:

NOTE: Not more than 2 corners, all in the same town and range, may be recorded on this certificate.

A. Description of original monument and accessories and/or subsequent restoration:

1. JOSEPH WAMPLER, DEPUTY SURVEYOR, SET POST IN ORIGINAL GOVERNMENT IN NOVEMBER, 1825 WITH THE FOLLOWING WITNESSES: B OAK 11, N17E, 72; HICKORY 7, N89 1/4W, 40.

2. A.P. DRAKE, DEPUTY COUNTY SURVEYOR, USED CORNER IN A SURVEY IN APRIL, 1889 RECORDED IN VOLUME 2, PAGE 230 WITH NO MENTION OF WITNESSES.

3. CRAIG A. ECKFELD, PS 33135, USED CORNER IN AN ACT 132 SURVEY RECORDED IN LIBER 8, PAGE 676 ON FEBRUARY 14, 2000 WITH THE FOLLOWING WITNESSES: FOUND 1/2" IRON PIPE; 6" CHERRY, N80E, 5.80'; 24" OAK, N'LY, 34.50'; 10" CHERRY, N20W, 20.63'; 10" OAK, N60W, 27.50'.

B. Description of corner evidence found and/or method applied in restoring or reestablishing corner:

FIELD INVESTIGATION AT APPARENT LOCATION OF CORNER REVEALED A 1 1/2" PIPE IN EAST-WEST FENCELINE MATCHING ECKFELDS WITNESSES. TRAVERSE OF BASELINE REVEALED THAT FOUND MONUMENTATION WAS IN A GOOD PROPORTIONAL RELATIONSHIP TO DRAKE'S 1889 SURVEY. ACCEPTED PIPE AS PERPETUATION OF CORNER AND DROVE STANDARD BAR & ALUMINUM CAP INTO IT. MEASURED WEST 2651.35 FEET TO J-13. MEASURED EAST 2643.41 FEET TO L-13; DRAKE MEASURED 2639.34'. MEASURED NORTH 2659.69 FEET TO K-12; DRAKE MEASURED 2712.60'.

C. Description of monument for corner and accessories established to perpetuate locating the position of the corner:

K-13 T1N2E

3/4"X24" STEEL BAR IN 1 1/2" GALVANIZED PIPE WITH 2 1/4" ALUMINUM CAP STAMPED INGHAM COUNTY PA 345, PS 25837


NAIL & TAG 25837 SOUTH SIDE 14" CHERRY S7°E 5.96'

NAIL & TAG 25837 NORTHEAST SIDE 10" CHERRY S61°E 9.97'

NAIL & TAG 25837 NORTH SIDE 12" ASH N83°E 30.14'

NAIL & TAG 25837 NORTH SIDE 19" HICKORY N87°E 46.50'

1" ALUMINUM PIPE MONUMENT & 3" ALUMINUM CAP (J-1 T1S2E) WEST 158.40'



Signed by David Clifford

Date APRIL 21, 2003

Surveyor's Michigan License No. 25837

FORM APPROVED BY MICHIGAN STATE BOARD OF PROFESSIONAL SURVEYORS, JAN. 28, 1971
REVISED MAY 14, 1976
REVISED JAN. 1983
REVISED OCT. 1996

P.A. 345 INGHAM COUNTY

PEER APPROVED 06/17/2003 MC