

LAND CORNER RECORDATION CERTIFICATE

FILING REQUIREMENT OF ACT 74, MICH. P.A. 1970

LIBER 1 PG 187

FOR CORNERS OF:-	Sec.	LOCATED IN:-	CORNER CODE NUMBER
1. PUBLIC LAND SURVEY	11	T. 2 N. R. 1 W.	K-3
2. PROPERTY CONTROLLING IN SECTION		N. S. R. E. W.	
3. MISCELLANEOUS PROPERTY IN SECTION		N. S. R. E. W.	
4. LOT NO. _____		RECORDED PLAT _____	
5. PRIVATE CLAIMS _____			

FILED

OCT 22 3 53 PM '71

REGISTER OF DEEDS
Mica Bill Humphrey
INGHAM COUNTY, MICH.

REGISTER OF DEEDS STAMP AND
FILING NUMBER

I, Gary D. Lester do hereby certify that under requirements of P.A. 74, Michigan P.A. of 1970, the corner points mentioned in lines 1 and 2 above (identified with circles on index code diagram—over) were, in a field survey on October 13, 1971, established, re-established, monumented, re-monumented, recovered or restored as expressed below and in conformance with regulations and rules therefore as required in the current manual of survey instructions of the United States Department of the Interior, Bureau of Land Management or by a decree of a court of law. Furthermore, that the corner points mentioned in lines 3, 4 and 5 above were, in a field survey on October 15, 1971, found, recovered, restored, established or re-established as expressed below and in conformance with the rules of the Michigan State Board of Registration for Land Surveyors or, by a Decree of a Court of law:

A. Description of original monument and accessories and/or subsequent restoration:

Original government corner and accessories obliterated.

B. Description of corner evidence found and/or method applied in restoring or re-establishing corner:

Established corner location by prorating field measurement North, South, East and West in accord with original government measurement.

C. Description of monument for corner and accessories established to perpetuate locating the position of the corner:

Set 1/2" bar 4.0' South and 2.0' West of Intersection of Every Road and Columbia Road
Nail & Tag South side of power pole, NE, 49.47'
Nail & Tag East side of power pole NNW, 72.14'
Nail & Tag North side of 36" maple, WSW, 99.04'

SIGNED BY Gary D. Lester

DATE October 15, 1971

SURVEYOR'S MICHIGAN REGISTRATION NO. 17624

FOR STATE AND UNITED STATES AGENCIES:

SIGNED BY _____ CHIEF OF SURVEY PARTY

DATE _____

APPROVED AND SIGNED BY _____ MICHIGAN REGISTERED LAND SURVEYOR

DATE _____

SURVEYOR'S MICHIGAN REGISTRATION NO.

Form No. ML 1735
DOUGLASS BROS. & CO., ANN ARBOR, MICH.

FORM APPROVED BY MICHIGAN STATE BOARD OF REGISTRATION, JAN. 28, 1971
DISTRIBUTED BY MICHIGAN SOCIETY OF REGISTERED LAND SURVEYORS

LAND CORNER RECORDATION CERTIFICATE

FILING REQUIREMENT OF ACT 74, MICH. P.A. 1970

LIBER 1 PG 625

FOR CORNERS OF—	Sec.	LOCATED IN—	CORNER CODE NUMBER
1. PUBLIC LAND SURVEY	2	T. 2 N. R. 1 W.	I-1, K-1
2. PROPERTY CONTROLLING IN SECTION		N. S. R. E. W.	
3. MISCELLANEOUS PROPERTY IN SECTION		N. S. R. E. W.	
4. LOT NO.		RECORDED PLAT	
5. PRIVATE CLAIMS			

FILED

JUN-28 9 29 AM '72

REGISTER OF DEEDS

Ronnie M. Lester
INGHAM COUNTY, MICH.REGISTER OF DEEDS STAMP AND
FILING NUMBER

I, Ronnie M. Lester do hereby certify that under requirements of P.A. 74, Michigan P.A. of 1970, the corner points mentioned in lines 1 and 2 above (identified with circles on index code diagram—over) were, in a field survey on May 27, 1972, established, re-established, monumented, re-monumented, recovered or restored as expressed below and in conformance with regulations and rules therefore as required in the current manual of survey instructions of the United States Department of the Interior, Bureau of Land Management or by a decree of a court of law. Furthermore, that the corner points mentioned in lines 3, 4 and 5 above were, in a field survey on 19, found, recovered, restored, established or re-established as expressed below and in conformance with the rules of the Michigan State Board of Registration for Land Surveyors or, by a Decree of a Court of law:

A. Description of original monument and accessories and/or subsequent restoration:

I-1, Original monuments and accessories obliterated.

K-1, Original monuments and accessories obliterated.

B. Description of corner evidence found and/or method applied in restoring or re-establishing corner:

I-1, NW Cor. Sec. 2- Set Corner on town line on old fence row South, distance between fence row South and Centerline Wolverine Road North matched original government falling as recorded.

K-1, NE Cor. Sec. 2- Set Corner on town line at original government falling from SE Corner of Section 35, Fell in Every Road 3.8' West of physical Centerline.

C. Description of monument for corner and accessories established to perpetuate locating the position of the corner:

I-1, 1/2" bar in Howell Road

Nail & Tag in East side power pole, NW, 50.76'

Nail & Tag in East side 10" boxelder, SSE, 54.52'

Cut in top of 12" CMP at West end, ENE, 64.35'

K-1, 1/2" bar in Howell Road and Every Road

South Corner of 3" metal fence post, North, 33.55'

Cut in Corner of 12" CMP, SE, 44.34'

NE Corner of fireplace (chimney) on one-story ranch, SW, 140.17'

SIGNED BY Ronnie M. Lester DATE May 24, 1972SURVEYOR'S MICHIGAN REGISTRATION NO. 18998

(SEAL)

FOR STATE AND UNITED STATES AGENCIES:

SIGNED BY CHIEF OF SURVEY PARTY DATE APPROVED AND SIGNED BY MICHIGAN REGISTERED LAND SURVEYOR DATE

(SEAL)

SURVEYOR'S MICHIGAN REGISTRATION NO. Form No. MI-4735
DOUBLEDAY & CO., 3 CO., KALAMAZOO, MICH.FORM APPROVED BY MICHIGAN STATE BOARD OF REGISTRATION, JAN. 28, 1971
DISTRIBUTED BY MICHIGAN SOCIETY OF REGISTERED LAND SURVEYORS

Ingham County
LAND CORNER RECORDATION CERTIFICATE
FILING REQUIREMENT OF ACT 74, MICH. P.A. 1970

LIBER 2 PG 451

FOR CORNERS OF--	LOCATED IN--	CORNER CODE NUMBER
1. PUBLIC LAND SURVEY Sec. 36 T. 3 N. R. 1 W.		K-13, L-13
2. PROPERTY CONTROLLING IN SECTION T. N. S. R. E. W.		
3. MISCELLANEOUS PROPERTY IN SECTION T. N. S. R. E. W.		
4. LOT NO. , RECORDED PLAT		
5. PRIVATE CLAIMS		

FILED

JUN 28 1 25 PM '73

REGISTER OF DEEDS

Ann M. Lester
INGHAM COUNTY, MICH.

REGISTER OF DEEDS STAMP AND
FILING NUMBER

I, Ronnie M. Lester do hereby certify that under requirements of P.A. 74, Michigan P.A. of 1970, the corner points mentioned in lines 1 and 2 above (identified with circles on index code diagram--over) were, in a field survey on April 20, 1973, established, re-established, monumented, re-monumented, recovered or restored as expressed below and in conformance with regulations and rules therefore as required in the current manual of survey instructions of the United States Department of the Interior, Bureau of Land Management or by a decree of a court of law. Furthermore, that the corner points mentioned in lines 3, 4 and 5 above were, in a field survey on 19, found, recovered, restored, established or re-established as expressed below and in conformance with the rules of the Michigan State Board of Registration for Land Surveyors or, by a Decree of a Court of law:

A. Description of original monument and accessories and/or subsequent restoration:

K-13, Original monuments and accessories obliterated.

L-13, " " " " "

B. Description of corner evidence found and/or method applied in restoring or re-establishing corner:

K-13, Fd. railroad spike in close accord with witnesses obtained from Ingham County Road Comm. Measurement to S 1/4 Corner of said Section in close accord with original recorded distance.

L-13, Set 1/2" bar on South Township line and Centerline of fence North; said fence being in close accord with original recorded falling and prorated distances between SE Corner and SW Corner of Section.

C. Description of monument for corner and accessories established to perpetuate locating the position of the corner:

K-13, SW Corner Section 36, T3N, R1W
Nail & Tag in West side 18" elm stump, NNE, 89.46'
Nail & Tag in NW side utility pole, ENE, 65.95'
Nail & Tag East side utility pole, SW, 70.52'
Nail & Tag South side utility pole, WNW, 84.54'

L-13, S 1/4 Corner Section 36, T3N, R1W
Nail & Tag in East side fence corner post, North, 29.90'
Nail & Tag South side 18" walnut, ENE, 105.62'
Nail & Tag NE side 24" maple, SE, 34.06'
P.K. Nail in asphalt Road, West, 25.36'

SIGNED BY *Ronnie M. Lester* DATE May 7, 1973

SURVEYOR'S MICHIGAN REGISTRATION NO. 18998

FOR STATE AND UNITED STATES AGENCIES:

SIGNED BY _____ DATE _____
CHIEF OF SURVEY PARTY

APPROVED AND SIGNED BY _____ DATE _____
MICHIGAN REGISTERED LAND SURVEYOR (SEAL)

SURVEYOR'S MICHIGAN REGISTRATION NO. _____

Form No. MC-739
PUBLISHED BY BROSSE & CO., KALAMAZOO, MICH.

FORM APPROVED BY MICHIGAN STATE BOARD OF REGISTRATION, JAN., 28, 1971
DISTRIBUTED BY MICHIGAN SOCIETY OF REGISTERED LAND SURVEYORS

INGHAM COUNTY LAND CORNER RECORDATION CERTIFICATE

FILING REQUIREMENT OF ACT 74, MICH. P.A. 1970

LIBER 3 PG 575

FOR CORNERS OF--	LOCATED IN--	CORNER CODE NUMBER
1. PUBLIC LAND SURVEY SEC 2 T 2 S. R. 1 E.		J-2 K-2
2. PROPERTY CONTROLLING IN SECTION--		
3. MISCELLANEOUS PROPERTY IN SECTION--		
4. LOT NO.-----, RECORDED PLAT-----		
5. PRIVATE CLAIMS-----		

FILED

JUN 10 3 40 PM '76

REGISTER OF DEEDS

Ernest M. Lester
INGHAM COUNTY, MICH.

REGISTER OF DEEDS STAMP AND
FILING NUMBER

I, Ronnie M. Lester, do hereby certify that under requirements of P.A. 74, Michigan P.A. of 1970, the corner points mentioned in lines 1 and 2 above were, in a field survey on April 20, 1976, established, re-established, monumented, re-monumented, recovered or restored as expressed below and in conformance with regulations and rules therefor as required in the current manual of survey instructions of the United States Department of the Interior, Bureau of Land Management or by a decree of a court of law. Furthermore, that the corner points mentioned in lines 3, 4 and 5 above were, in a field survey on 19, found, recovered, restored, established or re-established as expressed below and in conformance with the rules of the Michigan State Board of Registration for Land Surveyors or, by a Decree of a Court of law:

A. Description of original monument and accessories and or subsequent restoration:

J-2 No record of monument being set in original government survey. County Surveyor records show that this corner was established by W.A. Rowe, County Surveyor in a survey made in 1895 as recorded in book 2 page 246 of compiled survey records.

K-2 Original monument and accessories obliterated. Corner remonumented with stone and crockery in 1895 by county surveyor.

B. Description of corner evidence found and/or method applied in restoring or re-establishing corner:

J-2 Center Section 2, Vevay Township. Found old corner post at Center of section with old fences North, South, East, and West. Witnesses of 1895 gone. Set 1/2" bar and cap at fence intersection which apparently occupies corner as established by W.A. Rowe.

K-2 Ingham County Road Commission records call for pointed stone with these witnesses: Nail in anchor post, East 24.14; 12" walnut, NNE, 94.55' Found Rail road spike 0.6' below asphalt in this location.

C. Description of monument for corner and accessories established to perpetuate locating the position of the corner:

J-2 1/2" bar and cap as described above.
Nail and tag in South side of 10" maple, E.N.E., 37.33'
Nail and tag in S.W. side of 15" ash, S.E., 20.18'
Nail and tag in East side 18" beech, S.S.E., 15.19'

K-2 Rail road spike as described above.
Nail and tag in West side of 12" walnut, N.W.E., 94.57'
Nail and tag in North side of power pole, W.S.W., 39.66'
1/2" bar and cap, West, 33.00'
centerline of 4" steel anchor post, East, 24.34'

SIGNED BY Ronnie M. Lester DATE April 21, 1976

SURVEYOR'S MICHIGAN REGISTRATION NO. 18998

FOR STATE AND UNITED STATES AGENCIES:

SIGNED BY _____ DATE _____

APPROVED AND SIGNED BY _____ DATE _____
MICHIGAN REGISTERED LAND SURVEYOR

SURVEYOR'S MICHIGAN REGISTRATION NO. _____



FORM APPROVED BY MICHIGAN STATE BOARD OF REGISTRATION, JAN. 28, 1977
REVISED MAY 14, 1978

MAY PLACE SKETCH ON BACK OR ATTACHED SHEET

LAND CORNER RECORDATION CERTIFICATE

FILING REQUIREMENT OF ACT 74, MICH. P.A. 1970

FOR CORNERS OF:	LOCATED IN:	CORNER CODE NUMBER	4 PC 16 FILED
1. PUBLIC LAND SURVEY	T 2N S. R. 1W	M-3	
2. PROPERTY CONTROLLING IN SECTION	T S. R. W.		MAR 28 4 22 PM '77
3. MISCELLANEOUS PROPERTY IN SECTION	T S. R. W.		REGISTER OF DEEDS Dana Johnson INGHAM COUNTY, MICH.
4. LOT NO. _____	RECORDED PLAT		
5. PRIVATE CLAIMS _____			REGISTER OF DEEDS STAMP AND FILING NUMBER

I, Richard W. Steadman do hereby certify that under requirements of P.A. 74, Michigan P.A. of 1970, the corner points mentioned in lines 1 and 2 above were, in a field survey on May 24, 1976, established, re-established, monumented, re-monumented, recovered or restored as expressed below and in conformance with regulations and rules therefore as required in the current manual of survey instructions of the United States Department of the Interior, Bureau of Land Management or by a decree of a court of law. Furthermore, that the corner points mentioned in lines 3, 4 and 5 above were, in a field survey on May 24, 1976, found, recovered, restored, established or re-established as expressed below and in conformance with the rules of the Michigan State Board of Registration for Land Surveyors or, by a Decree of a Court of Law.

A. Description of original monument and accessories and/or subsequent restoration:

Original monument: wood post set by Joseph Wampler, U. S. Deputy Surveyor in 1824.
Bearing trees: 9" Ash N82°W 5 1/2 lks. and 9" Ash S29°W 33 lks.

I find no additional information of record pertaining to this corner.

B. Description of corner evidence found and/or method applied in restoring or re-establishing corner:

Dug hole in Columbia Road opposite fences North and South, and about 18" below the surface, found an iron cutter bar 36" long with an old axe head slipped onto it.

C. Description of monument for corner and accessories established to perpetuate locating the position of the corner:

Removed bar and axe head, and replaced them with a 1/2" iron pipe and monument box.

Witnesses:	Utility pole	N69°E	53.73 ft.
	Wood anchor post	North	28.07 ft.
	3" Hickory	S25°W	42.58 ft.

SIGNED BY Richard W. Steadman DATE March 15, 1977

SURVEYOR'S MICHIGAN REGISTRATION NO. 11370

FOR STATE AND UNITED STATES AGENCIES:

SIGNED BY _____ DATE _____

APPROVED AND SIGNED BY _____ DATE _____

SURVEYOR'S MICHIGAN REGISTRATION NO. _____



FORM APPROVED BY MICHIGAN STATE BOARD OF REGISTRATION, JAN. 20, 1971
REVISED MAY 14, 1975

1026

MAY PLACE SKETCH ON BACK OR ATTACHED SHEET

LAND CORNER RECORDATION CERTIFICATE

FILING REQUIREMENT OF ACT 74, MICH. P.A. 1970

LIBER 4 PC 17

FOR CORNERS OF-- LOCATED IN-- CORNER CODE NUMBER

1. PUBLIC LAND SURVEY-- T. 2N R. 13 E. A-3

2. PROPERTY CONTROLLING IN SECTION-- T. R. E. IN 9 13 17

3. MISCELLANEOUS PROPERTY IN SECTION-- T. R. E.

4. LOT NO. RECORDED PLAT

5. PRIVATE CLAIMS

FILED

MAR 28 4 22 PM '77

REGISTER OF DEEDS

Paula Johnson
INGHAM COUNTY, MICH.

REGISTER OF DEEDS STAMP AND FILING NUMBER

1. Richard W. Steadman do hereby certify that under requirements of P.A. 74, Michigan P.A. of 1970, the corner points mentioned in lines 1 and 2 above were, in a field survey on May 24, 1976, established, re-established, monumented, re-monumented, recovered or restored as expressed below and in conformance with regulations and rules therefore as required in the current manual of survey instructions of the United States Department of the Interior, Bureau of Land Management or by a decree of a court of law. Furthermore, that the corner points mentioned in lines 3, 4 and 5 above were, in a field survey on 19, found, recovered, restored, established or re-established as expressed below and in conformance with the rules of the Michigan State Board of Registration for Land Surveyors or, by a Decree of a Court of law:

A. Description of original monument and accessories and/or subsequent restoration:

Original monument: wood post set by Joseph Wampler, U. S. Deputy Surveyor in 1826.
Bearing trees: 14" Ash S42°E 25½ lks. and 7" Walnut N35°E 46 lks.

D. Holmes, Deputy County Surveyor, gives these witnesses in a survey dated December 18, 1853 recorded in Volume 2 on Page 179, Ingham County Surveyors Records: 17" Walnut N35°E 46 lks. and 6" Beech N4½°E 11 lks. I find no further information of record pertaining to this corner.

B. Description of corner evidence found and/or method applied in restoring or re-establishing corner:

There is a fence running North and South and remains of a fence running East in the vicinity of this corner. Re-established corner on line between the adjacent corners for T2N, R1W, and opposite fence East.

C. Description of monument for corner and accessories established to perpetuate locating the position of the corner:

Set ½" iron pipe to mark the corner.

Witnesses:	3" dia. steel fence post	East	1.25 ft.
	30" Stump	North	20.08 ft.
	26" Walnut	S35°W	132.00 ft.

SIGNED BY Richard W. Steadman DATE March 16, 1977


SURVEYOR'S MICHIGAN REGISTRATION NO. 11370

FOR STATE AND UNITED STATES AGENCIES:

SIGNED BY CHIEF OF SURVEY PARTY DATE

APPROVED AND SIGNED BY MICHIGAN REGISTERED LAND SURVEYOR DATE

SURVEYOR'S MICHIGAN REGISTRATION NO. 11370



FORM APPROVED BY MICHIGAN STATE BOARD OF REGISTRATION, JAN. 28, 1975

REVISED MAY 14, 1975

MAY PLACE SKETCH ON BACK OR ATTACHED SHEET

1027

LAND CORNER RECORDATION CERTIFICATE

FILING REQUIREMENT OF ACT 74, MICH. P.A. 1970

LIBER 4 PG 18

FOR CORNERS OF:-

LOCATED IN:-

CORNER CODE NUMBER

FILED

1. PUBLIC LAND SURVEY T 2N S. R. 17. W. M-2

2. PROPERTY CONTROLLING IN SECTION T S. R. W.

3. MISCELLANEOUS PROPERTY IN SECTION T S. R. W.

4. LOT NO. RECORDED PLAT

5. PRIVATE CLAIMS

MAR 28 4 22 PM '77

REGISTER OF DEEDS

Paula Johnson
INCHAM COUNTY, MICH.

REGISTER OF DEEDS STAMP AND
FILING NUMBER

I, Richard W. Steadman, do hereby certify that under requirements of P.A. 74, Michigan P.A. of 1970, the corner points mentioned in lines 1 and 2 above were, in a field survey on May 24, 1976, established, re-established, monumented, re-monumented, recovered or restored as expressed below and in conformance with regulations and rules therefore as required in the current manual of survey instructions of the United States Department of the Interior, Bureau of Land Management or by a decree of a court of law. Furthermore, that the corner points mentioned in lines 3, 4 and 5 above were, in a field survey on May 24, 1976, found, recovered, restored, established or re-established as expressed below and in conformance with the rules of the Michigan State Board of Registration for Land Surveyors or, by a Decree of a Court of law:

A. Description of original monument and accessories and/or subsequent restoration:

Original monument: wood post set by Joseph Wampler, U. S. Deputy Surveyor in 1824,
Bearing trees: 13" Lynn N50°W 18 lks. and 30" B. Walnut S67½°W 21 lks.

I find no additional information of record pertaining to this corner.

B. Description of corner evidence found and/or method applied in restoring or re-establishing corner.

Found large pointed stone at North side of round wood anchor post. Fences run West, North, and South.

C. Description of monument for corner and accessories established to perpetuate locating the position of the corner:

Left pointed stone in place as found to mark the corner.

Witnesses:	12" Maple	N35°W	31.28 ft.
	10" Elm	S58°W	15.23 ft.
	5" Elm	South	6.34 ft.

SIGNED BY Richard W. Steadman DATE March 15, 1977

SURVEYOR'S MICHIGAN REGISTRATION NO. 11370

FOR STATE AND UNITED STATES AGENCIES:

SIGNED BY _____ DATE _____

APPROVED AND SIGNED BY _____ DATE _____

SURVEYOR'S MICHIGAN REGISTRATION NO. _____



1028

FORM APPROVED BY MICHIGAN STATE BOARD OF REGISTRATION, JAN. 28, 1971
MAY PLACE SKETCH ON BACK OF ATTACHED SHEET
REVISED MAY 14, 1976

LAND CORNER RECORDATION CERTIFICATE

FILING REQUIREMENT OF ACT 74, MICH. P.A. 1970

USE: 48 181

FOR CORNERS OF: LOCATED IN: CORNER CODE NUMBER

1. PUBLIC LAND SURVEY 1 2 S. R. 1 E. A-2, C-2

FILED

2. PROPERTY CONTROL
ING IN SECTION 1 S. R. 1 E.

APR 19 12 54 PM '78

3. MISCELLANEOUS
PROPERTY IN SECTION 1 S. R. 1 E.

REGISTER OF DEEDS

4. LOT NO. RECORDED PLAT

Dana Johnson

INGHAM COUNTY, MICH.

5. PRIVATE CLAIMS

REGISTER OF DEEDS STAMP AND
FILING NUMBER

I, Ronnie M. Lester, do hereby certify that under requirements of P.A. 74, Michigan P.A. of 1970, the corner points mentioned in lines 1 and 2 above were in a field survey on April 3, 1978, established, re-established, monumented, re-monumented, recovered or restored as expressed below and in conformance with regulations and rules therefore as required in the current manual of survey instructions of the United States Department of the Interior, Bureau of Land Management or by a decree of a court of law. Furthermore, that the corner points mentioned in lines 3, 4 and 5 above were, in a field survey on 19 found, recovered, restored, established or re-established as expressed below and in conformance with the rules of the Michigan State Board of Registration for Land Surveyors or, by a Decree of a Court of law.

A. Description of original monument and accessories and of subsequent restoration

A-2 West 1/4 Corner Section 6, T2N, R1E,
No record of corner being established in original government survey. County surveyor records show corner established in survey by G. Holmes County Surveyor in surveyed dated Dec. 18, 1853.

C-2 East 1/4 Corner Section 6, T2N, R1E
Original monument and accessories obliterated.

B. Description of corner evidence found and of method applied in restoring or re-establishing corner

A-2 Found angle iron post in concrete at this location with fences North, South, and East, Measured East, 1748.98'. G. Holmes record show measurement of 1747.02'.

C-2 Set 1/2" bar and cap from witnesses provided by Boss Engineering. Falls on old occupation line West.

C. Description of monument for corner and accessories established to perpetuate locating the position of the corner.

A-2 West 1/4 Corner Section 6, T2N, R1E
Steel post in concrete as described above.
Nail & tag in North side 18" oak, East, 28.59'
Nail & tag in West side 12" oak, S.E., 17.53'
Nail & tag in West side 18" oak, E.S.E., 12.96'

C-2 East 1/4 Corner Section 6, T2N, R1E
1/2" bar & cap
Nail & tag #17022 West side wood post, NE, 59.59'
Nail & tag #17022 in South side wood post, E.N.E., 27.11'
Nail & tag #17022 in S.E. side T.P., S.W., 134.63'
1/2" bar & cap, West, 33.02' 1/2" bar & cap, S.W., 72.84'

SIGNED BY: Ronnie M. Lester DATE: April 18, 78

SURVEYOR'S MICHIGAN REGISTRATION NO. 10998


FOR STATE AND UNITED STATES AGENCIES:

SIGNED BY: _____ DATE: _____

APPROVED AND SIGNED BY: _____ DATE: _____

MICHIGAN REGISTERED LAND SURVEYOR

SURVEYOR'S MICHIGAN REGISTRATION NO. _____



FORM APPROVED BY MICHIGAN STATE BOARD OF REGISTRATION, JAN. 28, 1971
REVISED MAY 14, 1975

1179

MAY PLACE SKETCH ON BACK OR ATTACHED SHEET

LAND CORNER RECORDATION CERTIFICATE

FILING REQUIREMENT OF ACT 74, MICH. P.A. 1970

FOR CORNERS OF:-	LOCATED IN:-	CORNER CODE NUMBER
1. PUBLIC LAND SURVEY	T. 2 N. R. 1 W.	L-3
2. PROPERTY CONTROLLING IN SECTION	T. N. R. E. W.	
3. MISCELLANEOUS PROPERTY IN SECTION	T. N. R. E. W.	
4. LOT NO.	RECORDED PLAT	
5. PRIVATE CLAIMS		

LIBER 4 10 340

FILED

SEP 13 10 32 AM '78

REGISTER OF DEEDS

INGHAM COUNTY, MICH.

REGISTER OF DEEDS STAMP AND FILING NUMBER

I, Ronnie M. Lester, do hereby certify that under requirements of P.A. 74, Michigan P.A. of 1970, the corner points mentioned in lines 1 and 2 above were, in a field survey on July 25, 1978, established, re-established, monumented, re-monumented, recovered or restored as expressed below and in conformance with regulations and rules therefore as required in the current manual of survey instructions of the United States Department of the Interior, Bureau of Land Management or by a decree of a court of law. Furthermore, that the corner points mentioned in lines 3, 4 and 5 above were, in a field survey on , 19 , found, recovered, restored, established or re-established as expressed below and in conformance with the rules of the Michigan State Board of Registration for Land Surveyors or, by a Decree of a Court of law:

A. Description of original monument and accessories and/or subsequent restorations:

L-3

Post set in original government survey by Harvey Parke between Feb. 28 and March 10, 1826.

No further record of re-monumentation of this corner.

B. Description of corner evidence found and/or method applied in restoring or re-establishing corner:

L-3

Excavated hole 5.8' x 7.5' to an average depth of 3.5' at intersection of centerlines of Columbia and Diamond Roads. Found 1.3' x 0.75' pointed stone surrounded by pieces of broken glass, 1.5' below road surface in sand and red clay, located ± 1' west of centerline Diamond Road and on centerline of Columbia Road. Further excavation revealed no additional evidence. Measured east to M-3 + 2660' which is in close accord with G.L.O. distance. Measured west to K-3 + 2630' which is short of the G.L.O. distance. Accepted pointed stone surrounded by broken glass as corner. Excavation conducted by Ingham County Survey and Remonumentation Project crew.

C. Description of monument for corner and accessories established to perpetuate locating the position of the corner:

L-3

N.E. Corner, Section 12, T2N-R1W

Set 4" x 36" concrete monument with 1/2" x 38" rebar, cap #18998, with concrete collar and cover in location of pointed stone described above:

Nail & tag, #18998, west side multiple Ash, SE, 83.43'

Nail & tag, #18998, east side 6" Pine SW, 77.14'

Nail & tag, #18998, south side 40" Maple NW, 58.43'

Nail & tag, #18998, west side at root 36" Maple, NE, 107.72'

SIGNED BY Ronnie M. Lester

DATE 9/11/78

SURVEYOR'S MICHIGAN REGISTRATION NO. 18998

~~XXXXXXXXXXXXXXXXXXXXXXXXXXXX~~

SIGNED BY

DATE

APPROVED BY SIGNED BY Paul J. Lester

DATE 9/11/78

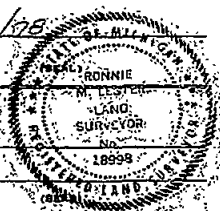
DIRECTOR, Ingham County Survey and Remonumentation Project

SURVEYOR'S MICHIGAN REGISTRATION NO. 17624

1334

FORM APPROVED BY MICHIGAN STATE BOARD OF REGISTRATION, JAN. 26, 1971 REVISED MAY 14, 1972

MAY PLACE SKETCH ON BACK OR ATTACHED SHEET



**INGHAM COUNTY-ALAIEDON TWP.
LAND CORNER RECORDATION CERTIFICATE
FILING REQUIREMENT OF ACT 74, MICH. P.A.1970**

LIBER 5 PC 307

FOR CORNERS OF--	LOCATED IN--	CORNER CODE NUMBER
1. PUBLIC LAND SURVEY	T. 3 N. R. 1 W.	M-13
2. PROPERTY CONTROLLING IN SECTION	T. N. R. W.	
3. MISCELLANEOUS PROPERTY IN SECTION	T. N. R. W.	
4. LOT NO.	RECORDED PLAT	
5. PRIVATE CLAIMS		

FILED

SEP 19 2 51 PM '79

REGISTER OF DEEDS
Paula Johnson
INGHAM COUNTY, MICH.

REGISTER OF DEEDS STAMP AND FILING NUMBER

I, Ronnie M. Lester, do hereby certify that under requirements of P.A. 74, Michigan P.A. of 1970, the corner points mentioned in lines 1 and 2 above were, in a field survey on July 9, 1979, established, re-established, monumented, re-monumented, recovered or restored as expressed below and in conformance with regulations and rules therefore as required in the current manual of survey instructions of the United States Department of the Interior, Bureau of Land Management or by a decree of a court of law. Furthermore, that the corner points mentioned in lines 3, 4 and 5 above were, in a field survey on 19, found, recovered, restored, established or re-established as expressed below and in conformance with the rules of the Michigan State Board of Registration for Land Surveyors or, by a Decree of a Court of law:

A. Description of original monument and accessories and/or subsequent restoration:

M-13

Post set in original government survey by Harvey Parke dated between Feb. 28 and March 10, 1826. NO SURVEYOR'S RECORD
Corner identified as a stone in a survey by T.J. Brown, County Surveyor, Jan. 27, 1876 (v.3, p.115).
Corner referred to in Misc. Field Notes attributed to W.H. Rayner, County Surveyor, date unknown (Vevay-Brown Folder, p.A).

B. Description of corner evidence found and/or method applied in restoring or re-establishing corner:

M-13

Excavated 20.0' east and west by 17.0' north and south to an average depth of 4.0' deep, centered on tree row south and centerline of Howell Road east and west. Excavation revealed no physical evidence of monument. Corner determined to be lost. Set corner midway and on line between M-2 Vevay and M-12 Alaiedon. Measured south 2640.8' to M-2. Measured north 2640.8' to M-12. Measured west to L-13 2650.5'. Corner falls 1.3' south of centerline of Howell Road on tree and ditch line south. Excavation conducted by Ingham County Survey and Remonumentation Project crew.

C. Description of monument for corner and accessories established to perpetuate locating the position of the corner:

M-13

SE Corner, Section 36, T3N-R1W
Common corner to Vevay Twp. M-1, T2N-R1W
Set 4" x 36" concrete monument with 1/2" x 38" rerod and cap #18998 with concrete collar and cover in location of corner described above:
Nail & tag, #18998, east side 36" Cottonwood, NNW, 44.74'
Nail & tag, #18998, east side 8" Elm, NNW, 40.45'
Nail & tag, #18998, east side 8" Ash, South, 54.03'
Nail & tag, #18998, west side 6" Twin Ash, North, 40.22'


SIGNED BY

Ronnie M. Lester

DATE Sept 12, 1979

SURVEYOR'S MICHIGAN REGISTRATION NO. 18998

(SEA)



SEEN BY

GARY D. ELSTON

CHIEF OF SURVEY PARTY

DATE

DATE 9-13-79

(SEAL)

APPROVED AND SIGNED BY

Ronnie M. Lester

Director, Ingham County Survey and Remonumentation Project

REGISTERED LAND SURVEYOR

REGISTRATION NO. 17624

FORM APPROVED BY MICHIGAN STATE BOARD OF REGISTRATION, JAN. 29, 1971
REVISED MAY 14, 1978

MAY PLACE SKETCH ON BACK OR ATTACHED SHEET

1689

LAND CORNER RECORDATION CERTIFICATE
Filing Requirement of Act 74, Mich. P.A. 1970

LIBER 7 PAGE 101

For corners in
INGHAM
County
(VEVAY TWP.)

Located In:

Corner Code L-2

FILED

JAN 30 8 36 AM '89

REGISTER OF DEEDS

Donna Johnson
INGHAM COUNTY, MICH.

Register of Deeds Stamp & File Number

1. Public Land Survey

T 2N R 1W

L-2

2. Property Controlling

S

T R

3. Miscellaneous

S

T R

Property in Sec.

S

T R

4. Lot No.

Recorded Plat

5. Private Claims

	A	B	C	D	E	F	G	H	I	J	K	L	M
2	6	5	4	3	2	1							
3													
4													
5													
6	16	17	18	19	20	21	22	23	24	25	26	27	28
7													
8	19	20	21	22	23	24	25	26	27	28	29	30	31
9													
10	30	29	28	27	26	25	24	23	22	21	20	19	18
11													
12	31	32	33	34	35	36	37	38	39	40	41	42	43
13													

I, Ronald L. Enger in a field survey on June 22, 1988, do hereby certify that under requirements of P.A. 74, Michigan P.A. of 1970, the corner points mentioned in lines 1 and 2 above were in conformance with regulations and rules therefore as required in the current manual of survey instructions of the United States Department of the Interior, Bureau of Land Management or by a decree of a Court of Law and/or that the corner points mentioned in lines 3, 4 and 5 above were in conformance with the rules of the Michigan Board of Land Surveyors or by a Decree of a Court of Law, established, re-established, monumented, re-monumented, recovered, found as expressed below.

NOTE: Not more than 4 corners, all in the same town and range, may be recorded on this certificate.

A. Description of original monument and accessories and/or subsequent restoration

L-2 No post set in original government survey.
No record of subsequent restoration found in the public record.

B. Description of corner evidence found and/or method applied in restoring or reestablishing corner

L-2 Found 1/2" Rebar in 4" diameter Concrete Monument and accepted it as monument set at corner point as established by Ronnie M. Lester, LS# 18998 according to the following discussion found in the records of the Ingham County Survey and Remonumentation Project: Excavated a hole 10' x 10' to an average depth of 1.5' on the centerline of Diamond Rd. and on Fence Line East & West. Excavation revealed no physical evidence of monumentation. Excavated a second hole 5' x 5' around a point 20' North of East-West Fence and 7' West of centerline of road. Excavation revealed no physical evidence of monumentation. Corner considered to be lost & re-established at the intersection of the East-West and North-South quarter lines. Location of corner falls 20' North of East-West Fence and 7' West of centerline of Diamond Road. Excavation conducted by Ingham County Survey and Remonumentation Project Crew.

C. Description of monument for corner and accessories established to perpetuate locating the position of the corner.

L-2 4" x 36" Concrete Monument with 1/2" x 36" Rebar
Nail and Tag #18998 in North side of Twin 6" Poplar, S80°E, 71.6'
Nail and Tag #18998 in West side of 4" Elm, S15°E, 91.26'
Nail and Tag #18998 in East side of Clump Wild Cherry 6", S20°W, 58.28'
Nail and Tag #18998 in South side of 4" Elm, S80°W, 50.10'

Corner recorded for Superconducting Super Collider Project surveys


Signed by

R. Enger

Surveyor's Michigan License No.

28409

Date 25 NOV 88



FORM APPROVED BY MICHIGAN STATE BOARD OF LAND SURVEYORS, JAN. 26, 1979
REVISED MAY 24, 1975
REVISED JAN. 1983

2247

LAND CORNER RECORDATION CERTIFICATE
Filing Requirement of Act 74, Mich. P.A. 1970

For corners in
Alaiedon Township
Ingham County

Located in: Corner Code #

1. Public Land Survey

T 3N R 1W K-13

2. Property Controlling
In Section

S T R

3. Miscellaneous
Property in Sec.

S T R

Paula Johnson
INGHAM COUNTY
REGISTER OF DEEDS
OFFICIAL SEAL



L-11 P-164

CRNR 14.00

2004-009475

2004-009475

Page 1 of 1
02/10/2004 08:22R

Register of Deeds Stamp & File Number

4. Lot No. Recorded Plat

5. Private Claims

I, Scott E. Koch, in a field survey on April 2, 2002, do hereby state that under requirements of P.A. 74, Michigan P.A. of 1970, the corner points mentioned in lines 1 and 2 above were in conformance with regulations and rules therefore as required in the current manual of survey instructions of the United States Department of the Interior, Bureau of Land Management or by decree of a Court of Law and/or that the corner points mentioned in lines 3, 4 and 5 above were in conformance with the rules of the Michigan Board of Land Surveyors or by a Degree of a Court of Law; established, re-established, monumented, recovered, found as expressed below:

NOTE: Not more than 2 corners, all in the same town and range, may be recorded on this certificate

A. Description of original monument and accessories and/or subsequent restoration:

December 12, 1826 - Original Post set by GLO Deputy Surveyor Lucius Lyon.


B. Ash 16" N44°W 16 chains
Sugar 12" N46°E 26 chains

June 28, 1973-PA 74 (Liber 3 Page 209); Ronnie M. Lester, RLS #18998, Found railroad spike.

Nail and tag West side 18" Elm, NNE, 89.46'
Nail and tag NW side utility pole, ENE, 65.95'
Nail and tag East side utility pole, SW, 70.52'
Nail and tag South side utility pole, WNW, 85.54'

1	A	B	C	D	E	F	G	H	I	J	K	L	M
2	6	5	4	3	2	1							
3													
4	7	8	9	10	11	12							
5													
6	18	17	16	15	14	13							
7													
8	19	20	21	22	23	24							
9													
10	30	29	28	27	26	25							
11													
12	31	32	33	34	35	36							
13													

THIS IS THE
OF ALAIEDON



B. Description of corner evidence found and/or method applied in restoring or reestablishing corner:

Accepted railroad spike as best remaining evidence of the position of the original corner.

C. Description of monument for corner and accessories established to perpetuate locating the position of the corner:

Searched at the apparent location of the corner and found a railroad spike 6.5' West of the centerline of Wolverine Road.

Nail and tag #18994, NW side utility pole, N45°E, 67.50'
Nail and tag #25852, East side utility pole, S40°W, 124.40'
Nail and tag NW side utility pole, ENE, 65.95'
Nail and tag East side utility pole, SW, 70.52'

Signed by

Date April 9, 2002

Surveyor's Michigan License No. 31603

FORM APPROVED BY MICHIGAN STATE BOARD OF PROFESSIONAL SURVEYORS, JAN. 28, 1971
REVISED MAY 14, 1976
REVISED JAN., 1983
REVISED OCT., 1995