

JUN 28 9:28 AM '72

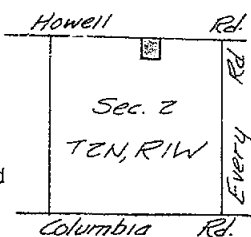
CERTIFIED JUDICIAL SURVEY

FOR:

Mr. Irvin Smith
1195 W. Howell
Mason, Michigan 48854

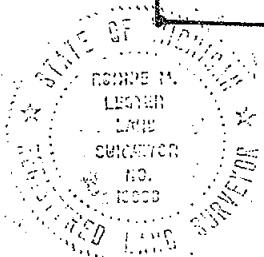
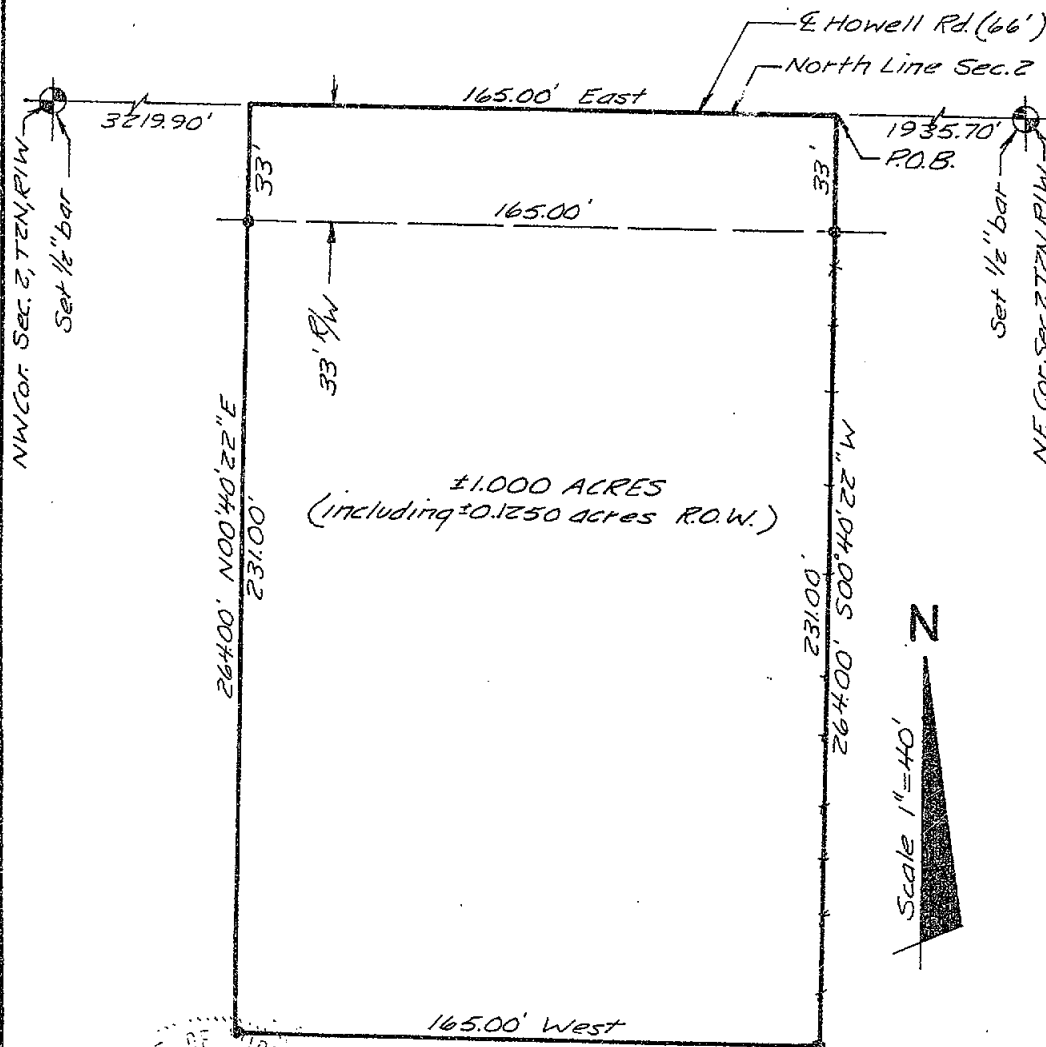
REGISTER OF DEEDS

Carroll M. Lewis
INGHAM COUNTY, MICH.

LOCATION PLAN
(NO-SCALE)

LEGEND:

1. All dimensions are in feet and decimals thereof.
2. All curve dimensions are arc lengths
3. 1/2" iron bars with plastic caps have been placed at all points marked "•" unless otherwise noted.
4. ••••• = described boundary line.
5. - - - - - = fence line.
6. All bearings are relative and referenced to the North Line of Section 2, T2N, R1W, which is assumed to bear due East.



POLARIS
ASSOCIATES • INC

surveyors
planners
architects
engineers

phone (517) 393-8880
3308 S. Cedar • suite 1
Lansing, Michigan • 48910

DRAWN	M.M. 5-23-72	SEC. 2 T2N R1W
COMPUTED	R.L. 5-22-72	job number 98-085-1
FLD. SURVEY	J.H. 5-22-72	sheet 1 of 2
		drawing number A-204

CERTIFIED BOUNDARY SURVEY**LEGAL DESCRIPTION:**

A parcel of land in Section 2, T2N, R1W, Ingham County, Michigan; the boundary of said parcel being described as commencing at the NE Corner of said Section 2, thence West along the North Line of said Section 2, 1935.70' to the Point of Beginning; thence S00°40'22"W, 264.00'; thence West, 765.00' thence N00°40'22"E, 264.00'; thence East along the North Line of said Section 2, 165.00' to the Point of Beginning; said parcel containing more-or-less 1.000 acres including more-or-less 0.1250 acres presently in use as public right-of-way.

WITNESSES TO U.S. PUBLIC LAND CORNERS

NW Corner Section 2, T2N, R1W

Nail & Tag in East side power pole, NW, 50.76'
Cut in 12" CMP West end, ENE, 64.35'
Nail & Tag in East side 10" boxelder, SSE, 54.52'

NE Corner Section 2, T2N, R1W

South Corner of 3" metal fence post, N, 33.55'
Cut in top of 12" CMP, SE, 44.34'
NE Corner of Fireplace, SW, 140.17'

CERTIFICATE OF SURVEY

I hereby certify to the parties named hereon that we have surveyed a parcel of land within:

East 1/2 of the NW fractional 1/4 and the 20 acres on the
West 1/2 of the NE 1/4 Section 2, T2N, R1W


and that we have found or set, as noted hereon, permanent markers to all corners and angle points of the boundary of the parcel shown hereon as it is apparently peacefully occupied at present; and that the more particular legal description of said parcel is as designated hereon.

This survey complies with the requirements of P.A. 132 of 1970.

This survey was performed with an error of closure no greater than a ratio of 1 in 5000.

Ronnie M. Lester

Ronnie M. Lester
Registered Land Surveyor
Registration No. 18998



POLARIS
ASSOCIATES, INC.

surveyors
planners
architects
engineers

phone (517) 393-8880
3308 S. Cedar - suite 1
Lansing, Michigan - 48910

DRAWN	M.M. 5-23-72	SEC. 2 T2N, R 1W	
COMPUTED	R.L. 5-22-72	job number 98-085-1	drawing number
FLD. SURVEY	J.H. 5-22-72	sheet 2 of 2	A-205

RECORDED

CERTIFICATE OF SURVEY

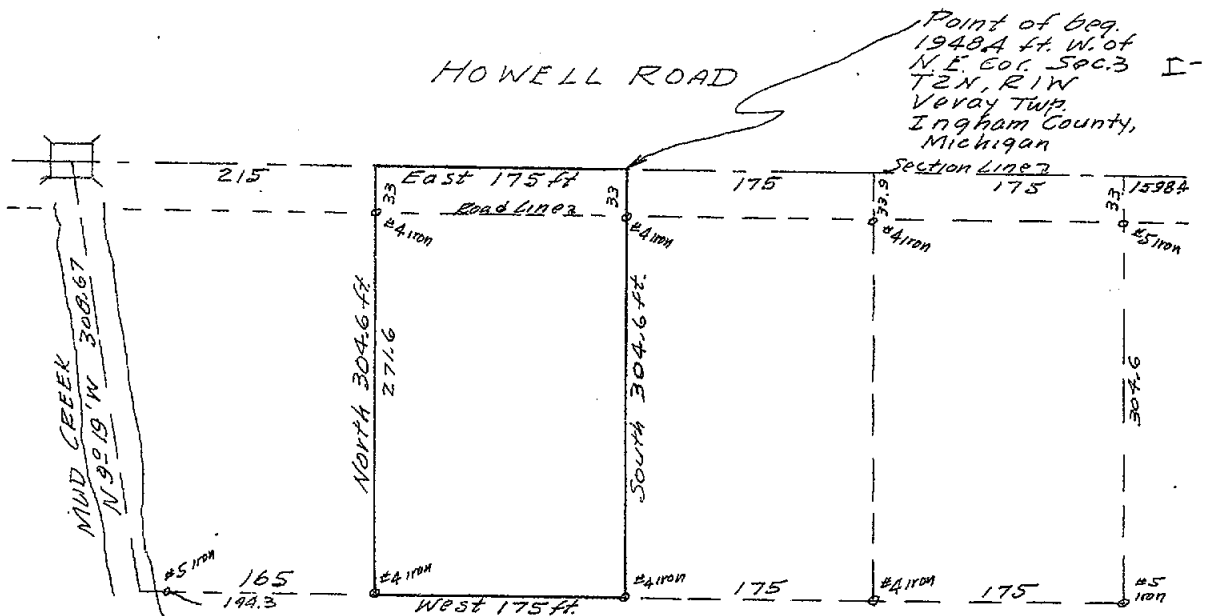
LEGAL DESCRIPTION:

COMMENCING IN THE SECTION LINE AT A POINT 1948.4 FEET WEST OF THE N E CORNER OF SECTION 3, TOWN 2 NORTH, RANGE 1 WEST, VEYAY TOWNSHIP, INGHAM COUNTY, MICHIGAN, THENCE SOUTH 304.6 FEET AT RIGHT ANGLE TO THE SECTION LINE, THENCE WEST 175 FEET, THENCE NORTH 304.6 FEET TO THE SECTION LINE, THENCE EAST 175 FEET TO THE POINT OF BEGINNING.


JUL 3 3 21 PM '72

REGISTER OF DEEDS

Enid M. Lewis
INGHAM COUNTY, MICH.



THE ERROR OF CLOSURE IS 0.



SCALE
1 IN. = 100 FT.

THE UNDERSIGNED, CIVIL ENGINEER AND LAND SURVEYOR, HEREBY CERTIFIES THAT HE HAS SURVEYED THE PROPERTY SHOWN ON THE ANNEXED PLAT ACCORDING TO THE REQUIREMENTS OF P. A. 132, MICHIGAN P. A. OF 1970.

JUNE 30, 1972

SURVEY # 11848 "C"

LAVERNE J. HENDRYX
2621 S. WAVERLY ROAD
LANSING, MICHIGAN 48910
R. L. S. 3276

RECORDED

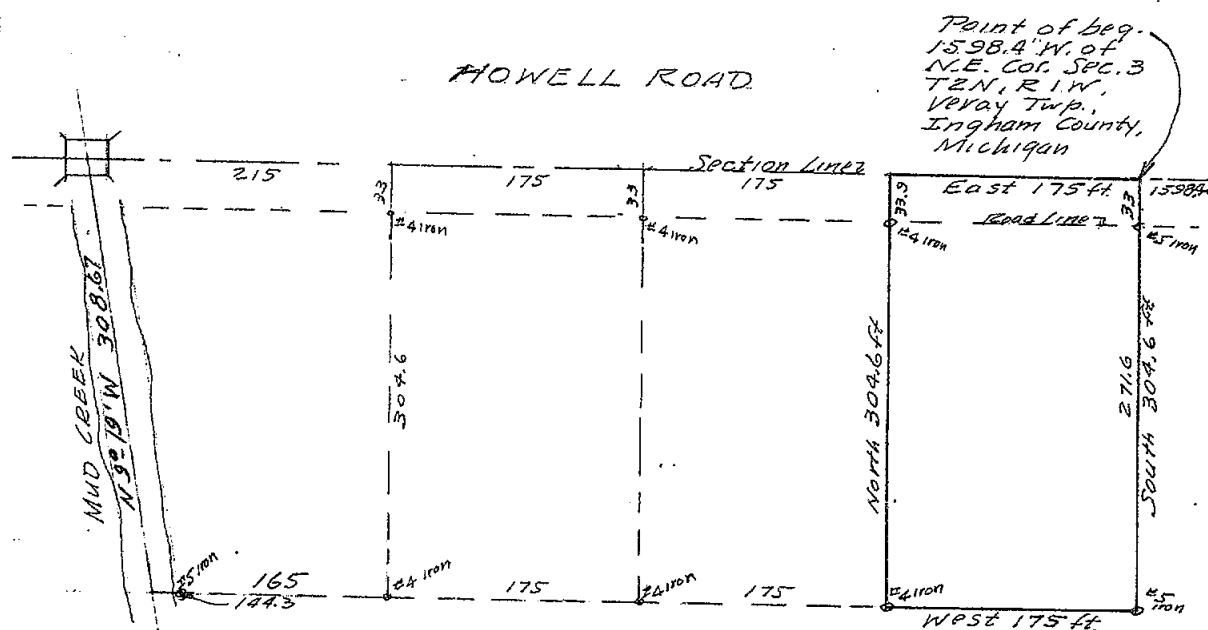
LEGAL DESCRIPTION:

COMMENCING IN THE SECTION LINE AT A POINT 1598.4 FEET WEST OF THE N E CORNER OF SECTION 3, TOWN 2 NORTH, RANGE 1 WEST, VEVAY TOWNSHIP, INGHAM COUNTY, MICHIGAN, THENCE SOUTH 304.6 FEET AT RIGHT ANGLE TO THE SECTION LINE, THENCE WEST 175 FEET, THENCE NORTH 304.6 FEET TO THE SECTION LINE, THENCE EAST 175 FEET TO THE POINT OF BEGINNING.

JUL 3 3 21 PM '72

REGISTER OF DEEDS

Enid M. Lewis
INGHAM COUNTY, MICH.



THE ERROR OF CLOSURE IS 0.



SCALE
1 IN. = 100 FT.

THE UNDERSIGNED, CIVIL ENGINEER AND LAND SURVEYOR, HEREBY CERTIFIES THAT HE HAS SURVEYED THE PROPERTY SHOWN ON THE ANNEXED PLAT ACCORDING TO THE REQUIREMENTS OF P. A. 132, MICHIGAN P. A. OF 1970.

JUNE 30, 1972

SURVEY # 11848 "A"

LAVERNE J. HENDRYX
2621 S. WAVERLY ROAD
LANSING, MICHIGAN 48910
R. L. S. 3276

RECORDED

CERTIFICATE OF SURVEY

LEGAL DESCRIPTION:

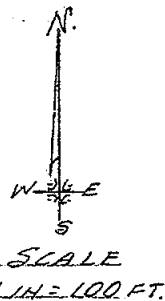
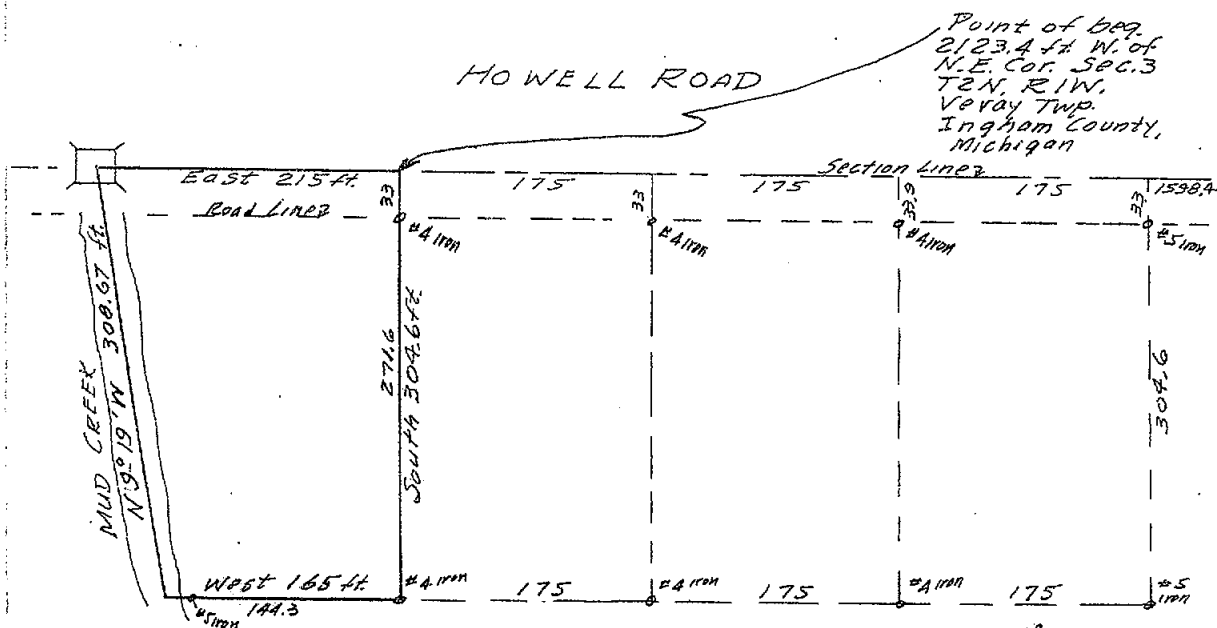
COMMENCING IN THE SECTION LINE AT A POINT 2123.4 FEET WEST OF THE N E CORNER OF SECTION 3, TOWN 2 NORTH, RANGE 1 WEST, VEYAY TOWNSHIP, INGHAM COUNTY, MICHIGAN, THENCE SOUTH 304.6 FEET AT RIGHT ANGLE TO THE SECTION LINE, THENCE WEST 165 FEET PARALLEL WITH THE SECTION LINE TO THE CENTER OF MUD CREEK, THENCE N 9 DEG 19 MIN W 308.67 FEET ALONG THE CENTER OF SAID CREEK TO THE SECTION AT THE CENTER OF THE BRIDGE, THENCE EAST 215 FEET TO THE POINT OF BEGINNING.

JUL 3 3 22 PM '72

REGISTER OF DEEDS

Emil M. Quinn
INGHAM COUNTY, MICH.

HOWELL ROAD



THE UNDERSIGNED, CIVIL ENGINEER AND LAND SURVEYOR, HEREBY CERTIFIES THAT HE HAS SURVEYED THE PROPERTY SHOWN ON THE ANNEXED PLAT ACCORDING TO THE REQUIREMENTS OF P.A. 132, MICHIGAN P. A. OF 1970.

Laverne J. Hendryx

LAVERNE J. HENDRYX
2621 S. WAVERLY ROAD
LANSING, MICHIGAN 48910
R. L. S. 3276

JUNE 30, 1972

SURVEY # 11848 "D"

CERTIFICATE OF SURVEY

LEGAL DESCRIPTION:

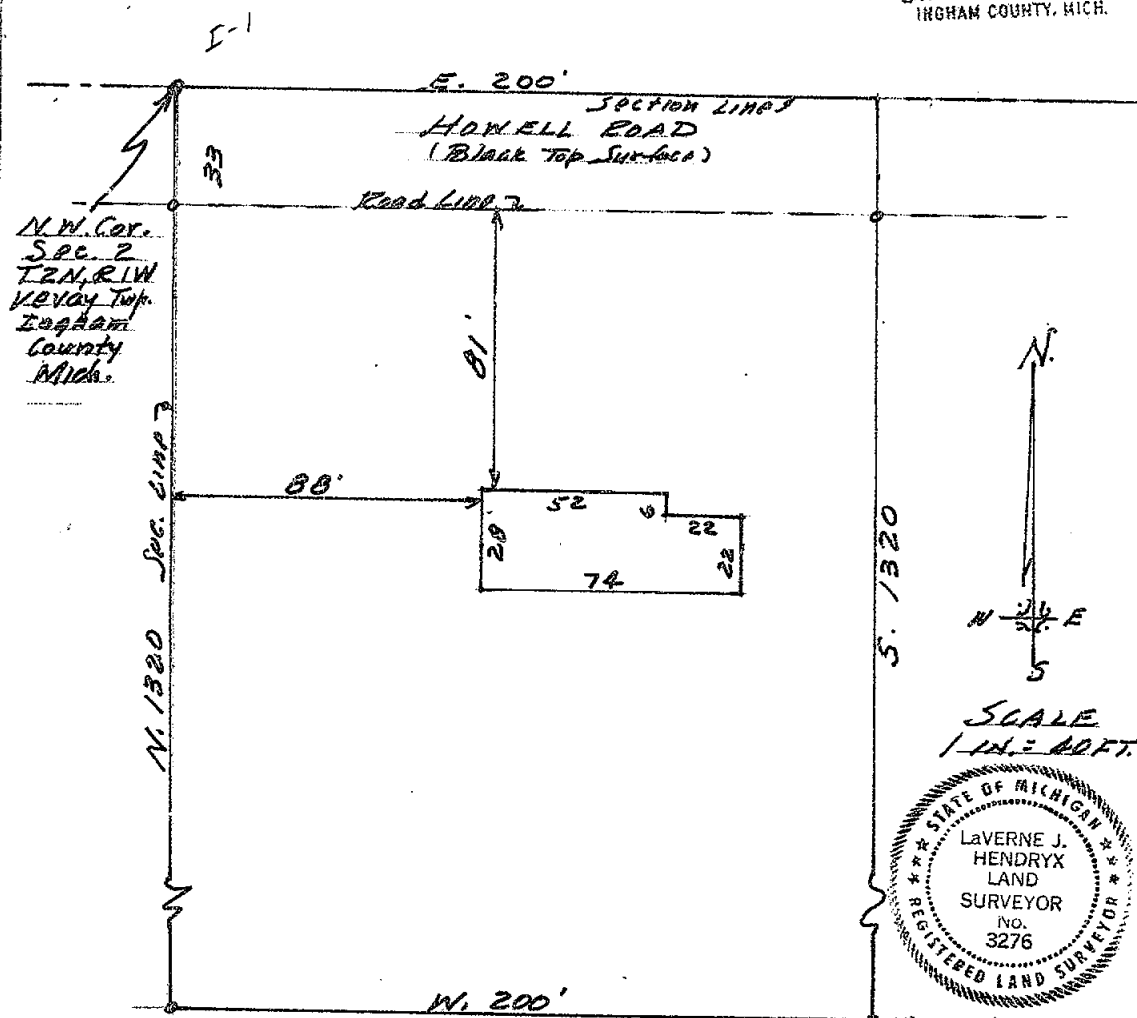
THE WEST 200 FEET IN WIDTH OF THE N W $\frac{1}{4}$ OF THE N W $\frac{1}{4}$ OF SECTION 2, TOWN 2 NORTH, RANGE 1 WEST, VEVAY TOWNSHIP, INGHAM COUNTY, MICHIGAN DESCRIBED AS COMMENCING AT THE N W CORNER OF SAID SECTION 2, THENCE EAST 200 FEET ON THE NORTH LINE OF SAID SECTION 2, THENCE SOUTH 1320 FEET, THENCE WEST 200 FEET TO THE WEST LINE OF SAID SECTION 2, THENCE NORTH 1320 FEET TO THE POINT OF BEGINNING.

RECORDED

JAN 29 2 45 PM '73

REGISTER OF DEEDS

Carole M. Lurie
INGHAM COUNTY, MICH.



THE UNDERSIGNED, CIVIL ENGINEER AND LAND SURVEYOR, HEREBY CERTIFIES THAT HE HAS SURVEYED THE PROPERTY SHOWN ON THE ANNEXED PLAT ACCORDING TO THE REQUIREMENTS OF P. A. 132, MICHIGAN P. A. OF 1970 AND THAT THE IMPROVEMENTS ARE ENTIRELY ON THE LAND AS PLATTED WITH NO ENCROACHMENTS ON ADJOINING PROPERTY.

Laverne J. Hendryx

LAVERNE J. HENDRYX
2621 S. WAVERLY ROAD
LANSING, MICHIGAN 48910
R. L. S. 3276

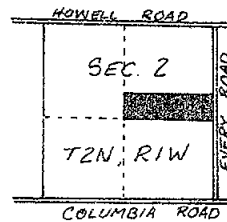
JANUARY 10, 1973

SURVEY # 11922

CERTIFIED BOUNDARY SURVEY

FOR: Mr. & Mrs. Charles Dietrich
271 N. Every Road
Mason, Michigan 48854

LOCATION MAP
(no scale)



LEGEND:

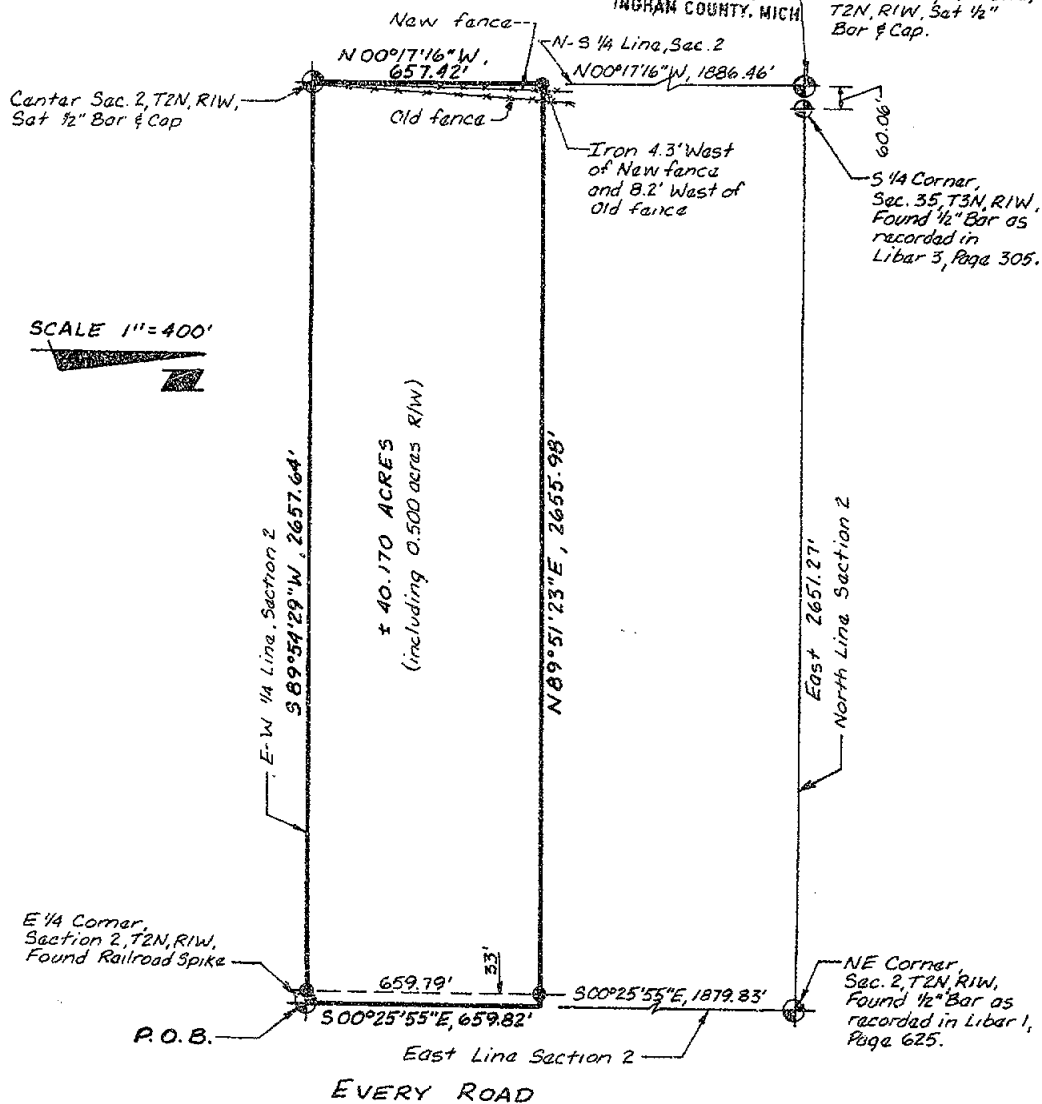
1. All dimensions are in feet and decimals thereof.
2. All curve dimensions are arc lengths.
3. 1/2" bars with caps have been placed at all points marked "a" unless otherwise noted.
4. ————— = described boundary line.
5. - - - - - = fence line.
6. All bearings are relative and referenced to the North line of Section 2, T2N, R1W which is shown to bear due East in a previously recorded survey.

RECORDED

MAY 13 3 54 PM '76

REGISTER OF DEEDS

Paul M. Lewis
INGHAM COUNTY, MICH



1250



POLARIS
ASSOCIATES, INC.

surveyors
planners
engineers

3422 Hagedorn Road
Mason Michigan 48854
phone (517) 351-7410

DRAWN
COMPUTED
FLD. SURVEY

S.I.
R.L.
G.V.

4-26-76
4-21-76
4-22-76

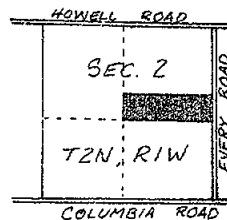
SEC. 2, T2N, R1W
169
sheet 1 of 2

A-1015

CERTIFIED BOUNDARY SURVEY

FOR: Mr. & Mrs. Charles Dietrich
271 N. Every Road
Mason, Michigan 48854

LOCATION MAP
(no scale)



LEGEND:

1. All dimensions are in feet and decimals thereof.
2. All curve dimensions are arc lengths.
3. 1/2" bars with caps have been placed at all points marked "B" unless otherwise noted.
4. ————— = described boundary line.
5. - - - - - = fence line.
6. All bearings are relative and referenced to the North line of Section 2, T2N, R1W which is shown to bear due East in a previously recorded survey.

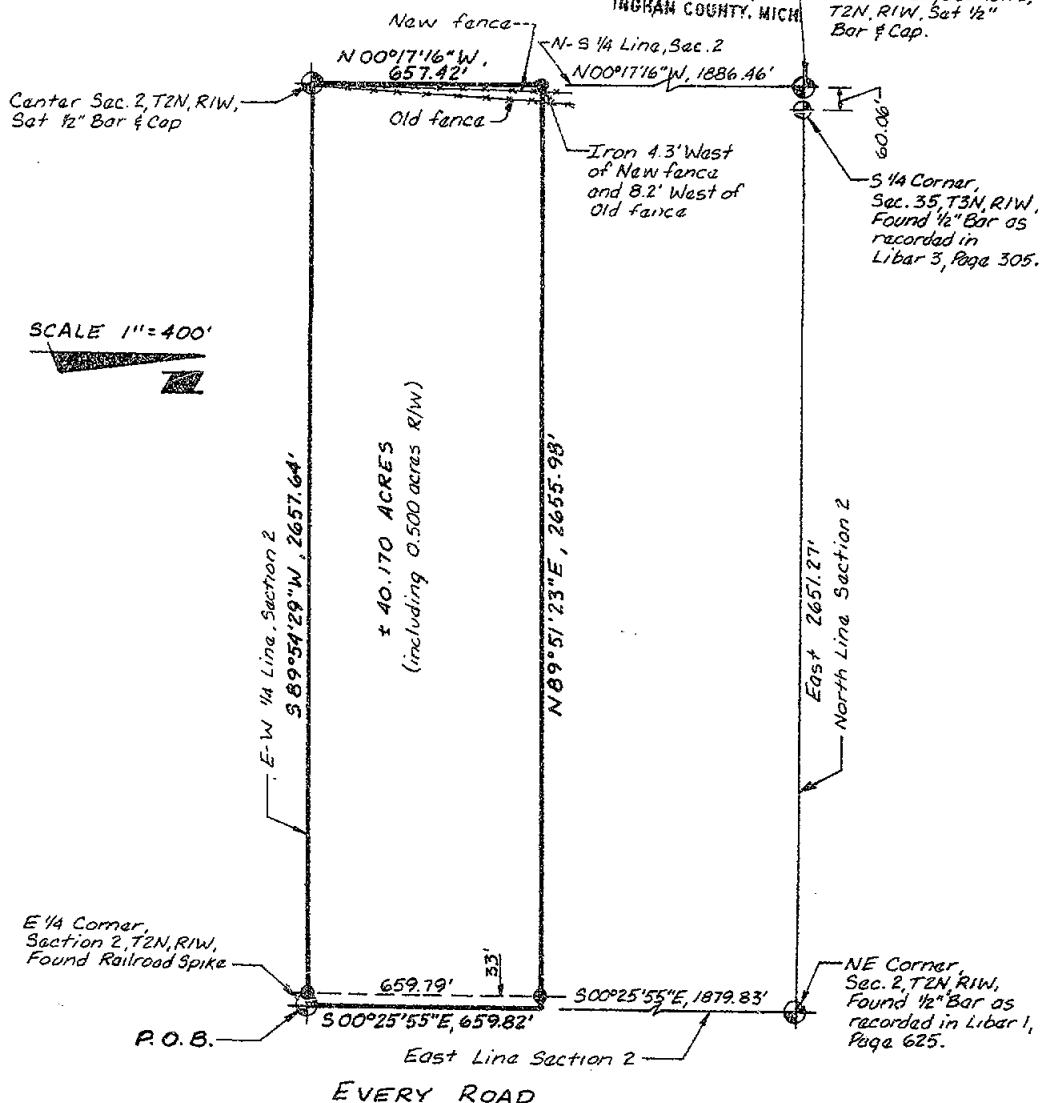
RECORDED

MAY 13 3 54 PM '76

REGISTER OF DEEDS

Paul M. Lewis
INGHAM COUNTY, MICH

N 1/4 Corner, Section 2,
T2N, R1W, Set 1/2"
Bar & Cap.



1250



POLARIS
ASSOCIATES, INC.

surveyors
planners
engineers

3422 Hagedorn Road
Mason Michigan 48854
phone (517) 351-7410

DRAWN	S.I.	4-26-76	SEC. 2	T2N, R1W
COMPUTED	R.L.	4-21-76	1st	
FLD. SURVEY	G.V.	4-22-76	Sheet 1 of 2	A-1015

CERTIFICATE OF SURVEY

LEGAL DESCRIPTION:

A parcel of land in Section 2, T2N, R1W, Vevay Township, Ingham County, Michigan; the surveyed boundary of said parcel being described by Michigan R.L.S. #18998 as beginning at the East 1/4 Corner of said Section 2; thence S89°54'29"W along the E-W 1/4 line of said Section 2, 2657.64' to the Center Corner of said Section 2; thence N00°17'16"W along the N-S 1/4 line of said Section 2; 657.42'; thence N89°51'23"E, 2655.98' to a point on the East line of said Section 2; thence S00°25'55"E along the East line of said Section 2, 659.82' to the point of beginning; said parcel containing more-or-less 40.170 Acres including more-or-less 0.500 Acres presently in use as public right of way; said parcel subject to all easements and restrictions of record.

WITNESSES TO U.S. PUBLIC LAND CORNERS

NE Corner Section 2, T2N, R1W

South Corner of 3" Metal fence post, North, 33.55'

Cut in Corner of 12" CMP, SE, 44.34'

NE Corner of Fireplace (chimney) on one-story ranch, SW, 140.17'

E 1/4 Corner Section 2, T2N, R1W

Nail & tag in North side power pole, WSW, 39.66'

1/2" Bar & cap, West, 33.00'

Nail & tag in West side 12" Walnut, NNE, 94.57'

Centerline 4" Steel Anchor Post, East, 24.34'

Center Section 2, T2N, R1W

Nail & tag in South side 10" Maple, ENE, 37.33'

Nail & tag in SW side 15" Ash, SE, 20.18'

Nail & tag in East side 18" Beech, SSE, 15.19'

N 1/4 Corner Section 2, T2N, R1W

Nail & tag in East side Telephone pole, WNW, 89.06'

Nail & tag in East side RR Tie fence post, NW, 37.65'

1/2" bar at S 1/4 Corner Section 35, T3N, R1W, East, 60.06'

CERTIFICATE OF SURVEY

I hereby certify to the parties named hereon that we have surveyed at the direction of said parties, a tract of land previously described as:

The S 1/2 of the S 1/2 of NE 1/4 of Section 2,

T2N, R1W, Vevay Township, Ingham County, Michigan.

and that we have found or set, as noted hereon, permanent markers to all corners and angle points of the boundary of said tract and that the more particular legal description of said tract is as designated hereon.

This survey complies with the requirements of P.A. 132 of 1970.

This survey was performed with an error of closure of 1 in 17,248.



Ronnie M. Lester 4/26/26

Ronnie M. Lester, Registered Land Surveyor, Registration No. 18998

1250



POLARIS
ASSOCIATES - INC.

surveyors
planners
engineers

3422 Hagadorn Road
Norton Michigan 48854
phone (517) 351-7410

DRAWN

COMPUTED

FLD. SURVEY

S.I.

RL

G.V.

4-26-76

4-21-76

4-22-76

SEC. 2

file:

sheet 2 of 2

T 2N , R 1W

A1015

CERTIFICATE OF SURVEY

LEGAL DESCRIPTION:

A parcel of land in Section 2, T2N, R1W, Vevay Township, Ingham County, Michigan; the surveyed boundary of said parcel being described by Michigan R.L.S. #18998 as beginning at the East 1/4 Corner of said Section 2; thence S89°54'29"W along the E-W 1/4 line of said Section 2, 2657.64' to the Center Corner of said Section 2; thence N00°17'16"W along the N-S 1/4 line of said Section 2; 657.42'; thence N89°51'23"E, 2655.98' to a point on the East line of said Section 2; thence S00°25'55"E along the East line of said Section 2, 659.82' to the point of beginning; said parcel containing more-or-less 40.170 Acres including more-or-less 0.500 Acres presently in use as public right of way; said parcel subject to all easements and restrictions of record.

WITNESSES TO U.S. PUBLIC LAND CORNERS

NE Corner Section 2, T2N, R1W

South Corner of 3" Metal fence post, North, 33.55'

Cut in Corner of 12" CMP, SE, 44.34'

NE Corner of Fireplace (chimney) on one-story ranch, SW, 140.17'

E 1/4 Corner Section 2, T2N, R1W

Nail & tag in North side power pole, WSW, 39.66'

1/2" Bar & cap, West, 33.00'

Nail & tag in West side 12" Walnut, NNE, 94.57'

Centerline 4" Steel Anchor Post, East, 24.34'

Center Section 2, T2N, R1W

Nail & tag in South side 10" Maple, ENE, 37.33'

Nail & tag in SW side 15" Ash, SE, 20.18'

Nail & tag in East side 18" Beech, SSE, 15.19'

N 1/4 Corner Section 2, T2N, R1W

Nail & tag in East side Telephone pole, WNW, 89.06'

Nail & tag in East side RR Tie fence post, NW, 37.65'

1/2" bar at S 1/4 Corner Section 35, T3N, R1W, East, 60.06'

CERTIFICATE OF SURVEY

I hereby certify to the parties named hereon that we have surveyed at the direction of said parties, a tract of land previously described as:

The S 1/2 of the S 1/2 of NE 1/4 of Section 2,

T2N, R1W, Vevay Township, Ingham County, Michigan.

and that we have found or set, as noted hereon, permanent markers to all corners and angle points of the boundary of said tract and that the more particular legal description of said tract is as designated hereon.

This survey complies with the requirements of P.A. 132 of 1970.

This survey was performed with an error of closure of 1 in 17,248.



Ronnie M. Lester 4/26/76

Ronnie M. Lester, Registered Land Surveyor, Registration No. 18998

1250



POLARIS
ASSOCIATES - INC.

surveyors
planners
engineers

3422 Hagadorn Road
Mason Michigan 48854
phone (517) 351-7410

DRAWN

COMPUTED

F.L.D. SURVEY

S.I.

R.L.

G.V.

4-26-76

4-21-76

4-22-76

SEC. 2

File:

sheet 2 of 2

T 2N R 1W

A1015

CERTIFICATE OF SURVEY

RECORDED

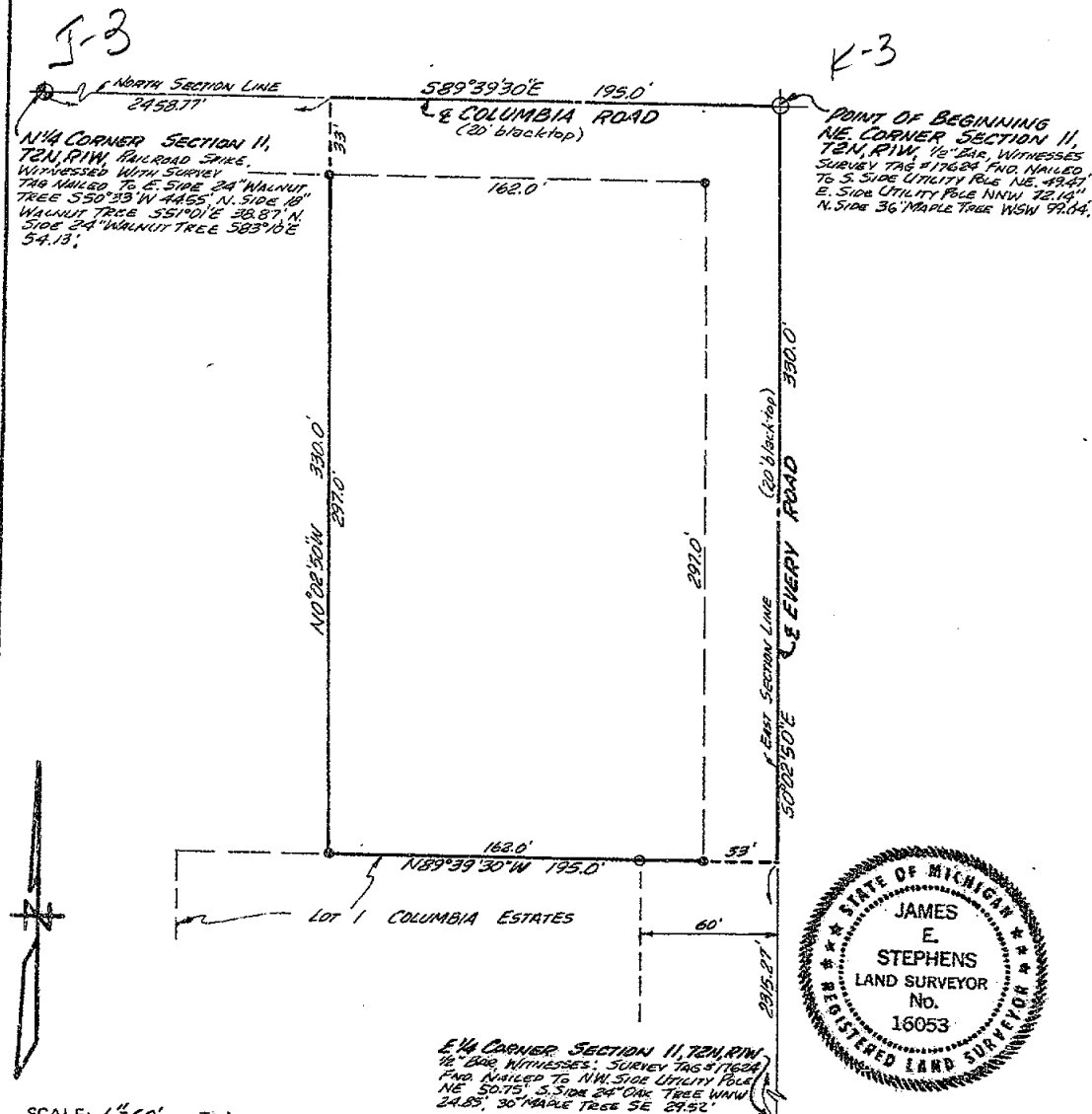
FOR Richard Hayhoe
2325 Kipp Road
Mason, MI 48854

AUG 17 9 45 AM '76

REGISTER OF DEEDS

Enid M. Lewis
INGHAM COUNTY, MICH.

SURVEY OF PROPERTY LEGALLY DESCRIBED AS: That part of the Northeast 1/4 of Section 11, T2N, R1W, Vevay Township, Ingham County, Michigan, the boundary of which has been surveyed and is hereby described by Michigan R.L.S. 16053 as beginning at the Northeast corner of said Section 11, thence running along the East Section line S0°02'50"E 330.0 feet to the Northeast corner of COLUMBIA ESTATES, as recorded in Liber 31 of Plats on pages 35 and 36, Ingham County Records, thence along the North line of said plat N89°39'30"W 195.0 feet, thence parallel with the East Section line N0°02'50"W 330.0 feet to the North Section line, thence S89°39'30"E 195.0 feet to the point of beginning, subject to the right of way of Columbia Road and Every Road and any other rights of way or easements of record, containing 1.477 acres of land, more or less.



SCALE: 1"=60' This survey complies with the requirements of Section 3, P.A. 132 of 1970. THE UNDERSIGNED REGISTERED LAND SURVEYOR HEREBY CERTIFIES THAT HE HAS SURVEYED THE PROPERTY SHOWN ON ANNEXED PLAT, AND THAT THE ABOVE SKETCH INDICATES THE DIMENSIONS AND ENCROACHMENTS OF SAID PROPERTY.

LEGEND

- - IRON STAKE
- - MONUMENT
- X - FENCE LINE
- - CENTER LINE
- R - RECORDED DIMENSION
- D - DEEDED DIMENSION
- M - MEASURED DIMENSION

Ratio of Closure: 1:∞

STEPHENS ENGINEERING, INC.

CIVIL ENGINEERING LAND PLANNING SURVEYING
318 MARSHALL STREET - EAST LANSING, MICH. 48823

BY *James E. Stephens*
REGISTRATION NO. 16053

DATE JULY 13, 1976 SURVEY NO. L-14971-A

CERTIFICATE OF SURVEY

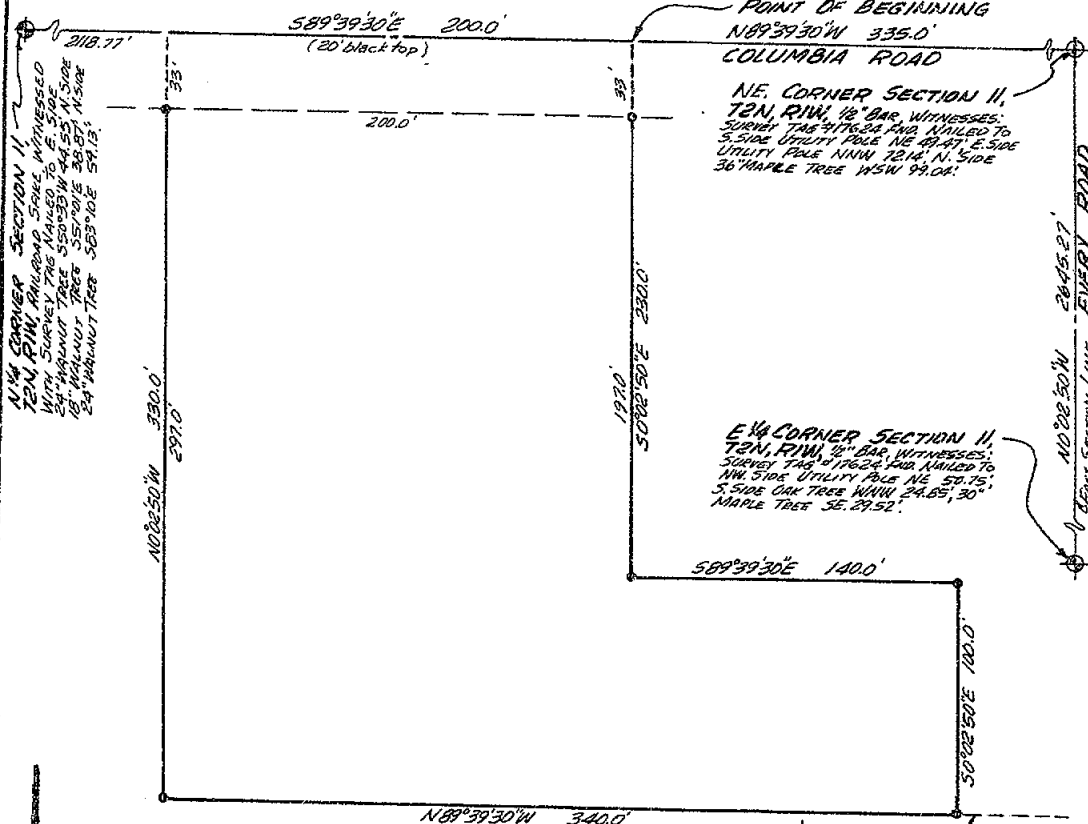
RECORDED

FOR Richard Hayhoe
2325 Kipp Road
Mason, MI 48854

AUG 17 9 45 AM '76

REGISTER OF DEEDS
Ann M. Lewis
INGHAM COUNTY, MICH.

SURVEY OF PROPERTY LEGALLY DESCRIBED AS: That part of the Northeast 1/4 of Section 11, T2N, R1W, Vevay Township, Ingham County, Michigan, the boundary of which has been surveyed and is hereby described by Michigan R.L.S. 16053 as beginning on the North Section line at a point N89°39'30"W 335.0 feet from the North 1/4 corner of said Section 11, thence parallel with the East Section line S0°02'50"E 230.0 feet, thence parallel with the North Section line S89°39'30"E 140.0 feet, thence parallel with the East Section line S0°02'50"E 100.0 feet to the North line of COLUMBIA ESTATES, along said North line and it's extension N89°39'30"W 340.0 feet, thence N0°02'50"W 330.0 feet to the North Section line, thence S89°39'30"E 200.0 feet to the point of beginning, subject to the right of way of Columbia Road and any other rights of way or easements of record, 1.836 acres of land, more or less.



SCALE: 1"=60' This survey complies with the requirements of Section 3, P.A. 132 of 1970.
THE UNDERSIGNED REGISTERED LAND SURVEYOR HEREBY CERTIFIES THAT HE HAS SURVEYED THE PROPERTY SHOWN ON ANNEXED PLAT, AND THAT THE ABOVE SKETCH INDICATES THE DIMENSIONS AND ENCROACHMENTS OF SAID PROPERTY.

- LEGEND**
- - IRON STAKE
 - - MONUMENT
 - X - FENCE LINE
 - - CENTER LINE
 - R - RECORDED DIMENSION
 - D - DEEDED DIMENSION
 - M - MEASURED DIMENSION

Ratio of Closure: 1:∞

STEPHENS ENGINEERING, INC.
CIVIL ENGINEERING LAND PLANNING SURVEYING
318 MARSHALL STREET - EAST LANSING, MICH. 48823

BY *James E. Stephens*

REGISTRATION NO. 16053

DATE July 19, 1976 SURVEY NO. L-14971-B

1320

CERTIFICATE OF SURVEY

RECORDED

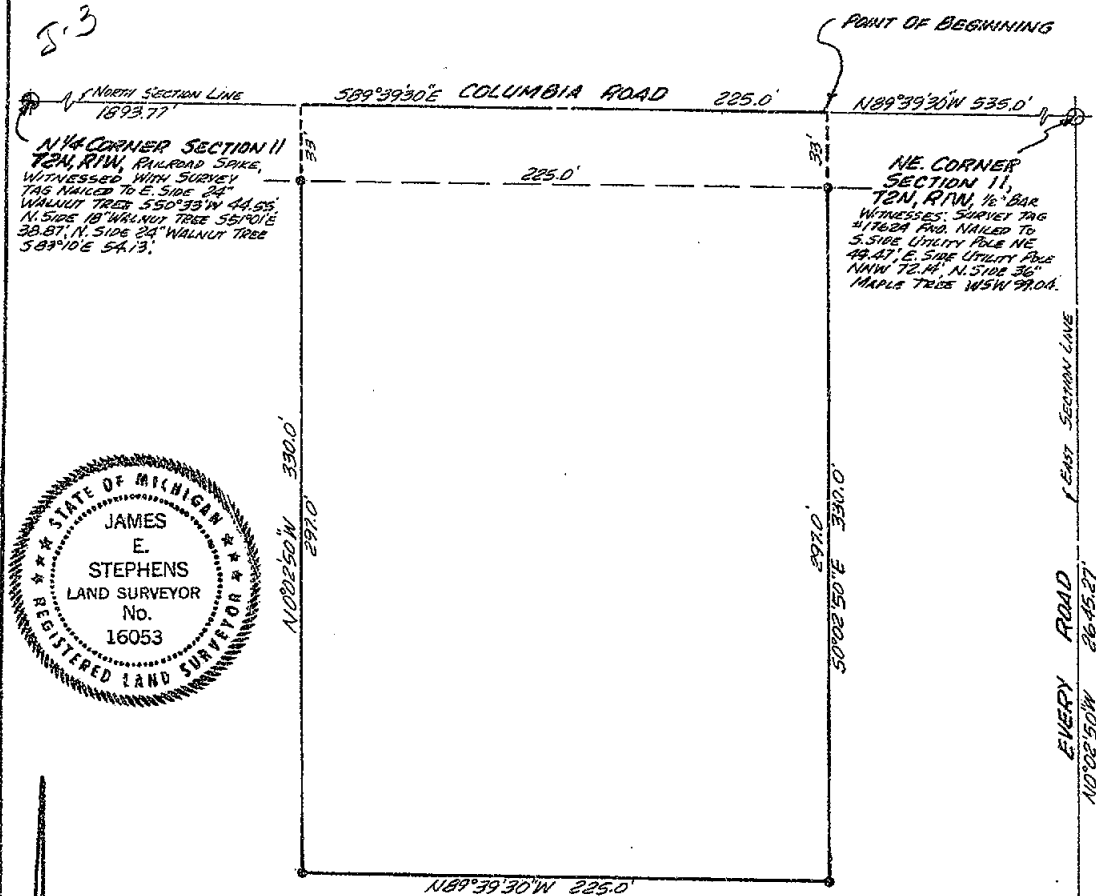
FOR Richard Hayhoe
2325 Kipp Road
Mason, MI 48854

AUG 17 9 46 AM '76

REGISTER OF DEEDS

Charles M. Lewis
INGHAM COUNTY, MICH.

SURVEY OF PROPERTY LEGALLY DESCRIBED AS: That part of the Northeast 1/4 of Section 11, T2N, R1W, Vevay Township, Ingham County, Michigan, the boundary of which has been surveyed and is hereby described by Michigan R.L.S. 16053 as beginning on the North Section line at a point N89°39'30"W 535.0 feet from the Northeast corner of said Section 11, thence parallel with the East Section line S0°02'50"E 330.0 feet, thence parallel with the North Section line N89°39'30"W 225.0 feet, thence parallel with the East Section line N0°02'50"W 330.0 feet to the North Section line, thence S89°39'30"E 225.0 feet to the point of beginning, subject to the right of way of Columbia Estates and any other rights of way or easements of record, containing 1.704 acres of land, more or less.



E 1/4 CORNER SECTION 11,
T2N, R1W, 1/4 BAR WITNESSES:
SURVEY TAG, 1/4\"/>

SCALE: 1\"/>

THE UNDERSIGNED REGISTERED LAND SURVEYOR HEREBY CERTIFIES THAT HE HAS SURVEYED THE PROPERTY SHOWN ON ANNEXED PLAT, AND THAT THE ABOVE SKETCH INDICATES THE DIMENSIONS AND ENCROACHMENTS OF SAID PROPERTY.

LEGEND

- - IRON STAKE
- - MONUMENT
- x - FENCE LINE
- - CENTER LINE
- R - RECORDED DIMENSION
- D - DEEDED DIMENSION
- M - MEASURED DIMENSION

Ratio of Closure: 1:∞

STEPHENS ENGINEERING, INC.

CIVIL ENGINEERING LAND PLANNING SURVEYING
318 MARSHALL STREET - EAST LANSING, MICH. 48823

BY *James E. Stephens*

REGISTRATION NO. 16053

DATE JULY 19, 1976 SURVEY NO. L-14971-C

1321

CERTIFIED BOUNDARY SURVEY

FOR Roger Kussmaul
1491 W. Howell Road
Mason, Michigan

LOCATION MAP
(NO SCALE)

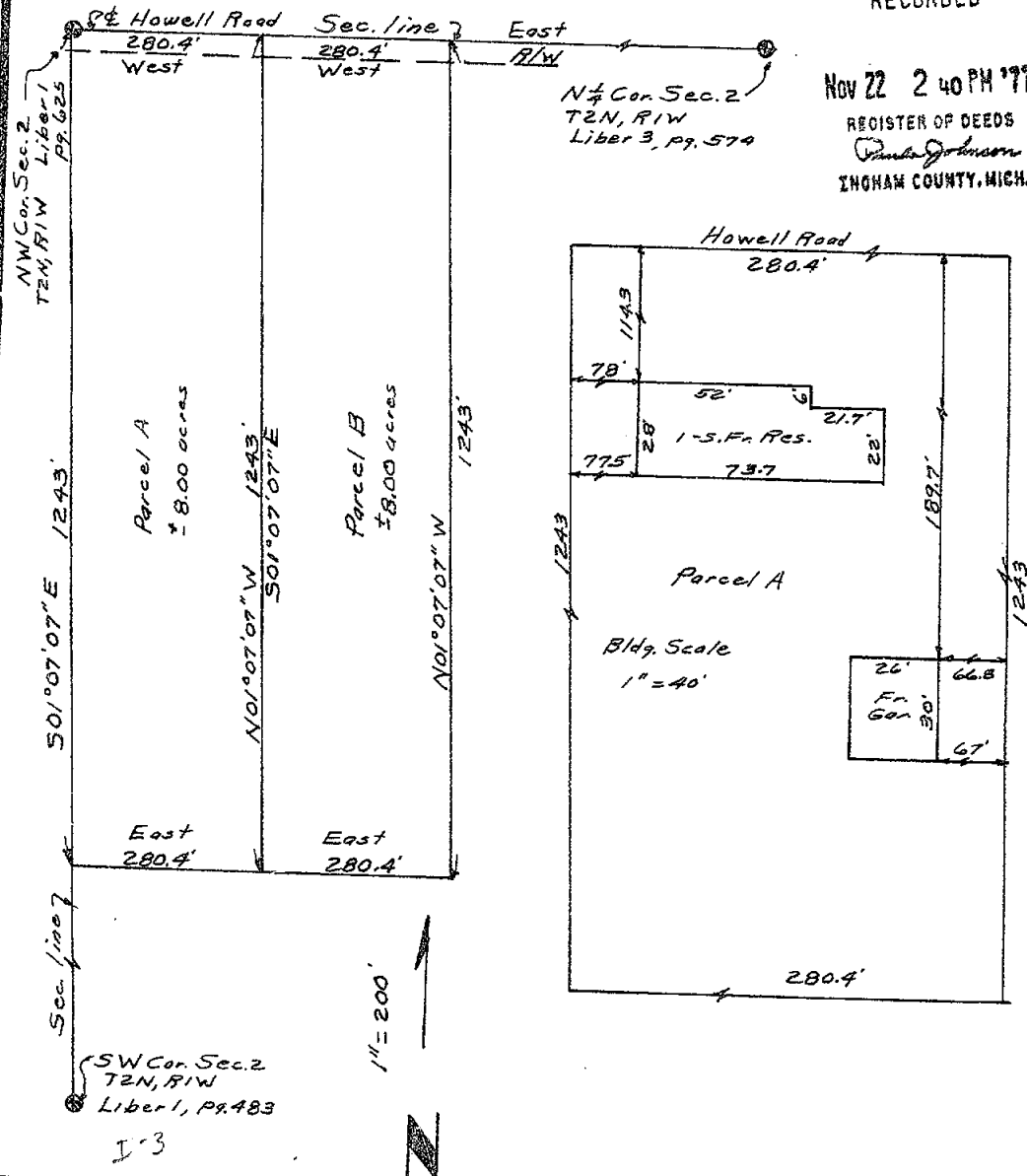
LEGEND:

- 1-All dimensions are in feet and decimals thereof.
- 2- $\frac{1}{2}$ " bars with identification caps have been placed at all points marked "•" unless otherwise noted.
- 3- described boundary.
- 4- fence line.
- 5-All bearings are relative and are referenced to the North line of Section 2, T2N, R1W, which is recorded to bear East in a previously recorded survey.

RECORDED

NOV 22 2 40 PM '77

REGISTER OF DEEDS
Pamela Johnson
INGHAM COUNTY, MICH.



WILLIAMS

Surveying

1148 Okemos Rd.
Mason, Michigan 48854
PH. (517) 676-5153

DRAWN	AW	9/8/77	SEC. 2, T2N, R1W
COMPUTED	AW	9/7/77	JOB NO. 1621
FLD. SURVEY	AW	9/6/77	sheet 1 of 2

A

CERTIFIED BOUNDARY SURVEY

LEGAL DESCRIPTIONS:

Parcel A

A parcel of land in Section 2, T2N, R1W, Vevay Township, Ingham County, Michigan; the boundary being described as commencing at the NW corner of said Section 2; thence S01°07'07"E along the West line of said Section 2, 1243.0'; thence East parallel with the North line of said Section 2, 280.4'; thence N01°07'07"W parallel with the West line of said Section 2, 1243.0' to the North line of said Section 2; thence West along the North line of said Section 2, 280.4' to the point of beginning. Contains 8.00 acres, more or less, and subject to the rights of the public over existing Howell Road.

Parcel B

A parcel of land in Section 2, T2N, R1W, Vevay Township, Ingham County, Michigan; the boundary being described as commencing at the NW corner of said Section 2; thence East along the North line of said Section 2, 280.4' to the point of beginning of this description; thence S01°07'07"E parallel with the West line of said Section 2, 1243.0'; thence East parallel with the North line of said Section 2, 280.4'; thence N01°07'07"W parallel with the West line of said Section 2, 1243.0' to the North line of said Section 2; thence West along the North line of said Section 2, 280.4' to the point of beginning. Contains 8.00 acres, more or less, and subject to the rights of the public over existing Howell Road.


We hereby certify to the parties named hereon that we have surveyed two parcels of land within the NW ¼ of Section 2, T2N, R1W, Vevay Township, Ingham County, Michigan; as it is apparently, peacefully occupied at present, and that we have found or set, as noted hereon, permanent markers to all corners and angle points of the boundaries of the parcels shown hereon, and the more particular legal descriptions of said parcels are as designated hereon.

This survey complies with the requirements of P.A. 132 of 1970.

This survey was performed with an error of closure no greater than a ratio of 1' in 5,000'.

Austin C. Williams

Austin C. Williams
Registered Land Surveyor
Mich. Registration No. 21275



WILLIAMS

Surveying

1149 Okemos Rd.
Mason, Michigan 48854
PH. (517) 578-5153

DRAWN

AW 9/6/77

SEC. 2, T2N - R1W

COMPUTED

AW 9/7/77

JOB NO. 1621

FLD. SURVEY

AW 9/6/77

sheet 2 of 2

A

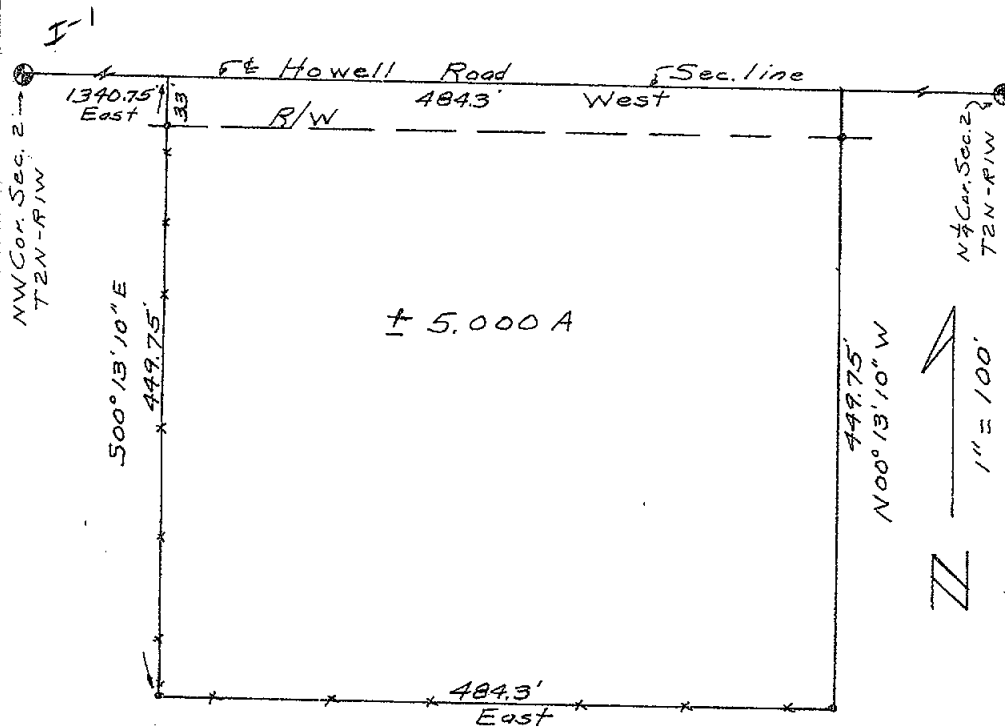
CERTIFIED BOUNDARY SURVEY

FOR David Fink
738 Roosevelt
Mason, Michigan

LOCATION MAP
(NO SCALE)

LEGEND.

1. All dimensions are in feet and decimals thereof.
2. $\frac{1}{2}$ " bars with identification caps have been placed at all points marked "a" unless otherwise noted.
3. ————— described boundary.
4. ———— fence line.
5. All bearings are relative and are referenced to the North line of Section 2, T2N, R1W, which is recorded to bear East-West in a previously recorded survey.



RECORDED

JUL 11 9 08 AM '78

REGISTER OF DEEDS

Paula Johnson
INCHAM COUNTY, MICH.



1774

WILLIAMS
Surveying

1148 Okemos Rd.
Mason, Michigan 48854
PH. (517) 676-6153

DRAWN	AW	6/5/78	SEC. 2, T2N-R1W
COMPUTED			JOB NO. 1709
FLD. SURVEY	AW	6/5/78	Sheet 1 of 2

CERTIFIED BOUNDARY SURVEY

LEGAL DESCRIPTION:

A parcel of land in Section 2, T2N, R1W, Vevay Township, Ingham County, Michigan; the boundary being described as commencing at the NW corner of said Section 2; thence East along the North line of said Section 2, 1340.75' to the point of beginning of this description; said point being the N/S 1/8 line of said Section 2; thence S00°13'10"E along the N/S 1/8 line of said Section 2, 449.75'; thence East parallel with the North line of said Section 2, 484.3'; thence N00°13'10"W parallel with the N/S 1/8 line of said Section 2, 449.75' to the North line of said Section 2; thence West along the North line of said Section 2, 484.3' to the point of beginning. Contains 5.000 acres, more or less, and subject to the rights of the public over existing Howell Road.

WITNESSES TO U.S. PUBLIC LAND CORNERS

NW corner of Section 2, T2N, R1W

Nail & tag E/S p.p. NW 50.76'

Nail & tag E/S 10" Box Elder SSE 54.52'

Cut in top of CMP at West end, ENE 64.35'

N 1/4 corner of Section 2, T2N, R1W

Nail & tag E/S p.p. WNW 89.06'


Nail & tag E/S RR tie fence corner NW 37.65'

Nail & tag S/S p.p. NE 64.10'

I hereby certify to the parties named hereon that we have surveyed a parcel of land within the NW 1/4 of Section 2, T2N, R1W, Vevay Township, Ingham County, Michigan; as it is apparently peacefully occupied at present, and that we have found or set, as noted hereon, permanent markers to all corners and angle points of the boundaries of the parcel shown hereon, and the more particular description of said parcel is as designated hereon. This survey was performed with an error of closure no greater than a ratio of 1' in 5,000'. This survey complies with the requirements of P.A. 132 of 1970.

Austin C. Williams

Austin C. Williams
Registered Land Surveyor
Mich. Registration No. 21275



1274

WILLIAMS
Surveying

1148 Okemos Rd.
Mason, Michigan 48854
PH (517) 676-5153

DRAWN	AW 9/5/78	SEC 2, T2N-R1W
COMPUTED		JON NO. 1709
FIELD SURVEY	AW 9/5/78	sheet 2 of 2 A

CERTIFICATE OF SURVEY

Jun 21 10 22 AM '79

REGISTER OF DEEDS

Paul Johnson
INGHAM COUNTY, MICH.

RECORDING SPACE

N 1/4 SEC. 2

N & S 1/4 LINE

EX. FENCE

EAST 452.39'

FRAME HOUSE

EX. FENCE

11.27 ACRES

454.00(D)

N 00° 18' 58" W 1,056.00'

S 0° 47' 45" E 792.39'

SOUTH 264.00'

EAST 454.00'

EAST 471.39'

926.00(D) 925.39'(M)

S 1/4 COR. SEC. 2

T2N-R1W

VEVAY TWP

SOUTH SEC. LINE
COLUMBIA

S.E. COR.
SEC. 2

NORTH 1/4 CORNER, SECTION 2, T2N, R1W
Vevay Township, Ingham County
1/2" Bar and Cap 0.9' N of C/L of Howell Road
Nail & Tag in E side Telephone Pole WNW 89.06'
Nail & Tag in E side Railroad Tie fence Corner, NW 37.65'
Nail & Tag in S side Telephone Pole NE 64.10'
Recorded Liber 3, Page 574
BEARING OF 1/4 LINE N 00° 18' 58" W



P.O.B.

SOUTH 1/4 CORNER, SECTION 2, T2N, R1W
Vevay Township, Ingham County
Railroad Spike found in C/L of the section
line road (Columbia Road) and on a projec-
tion of two old fences north & south of the
corner.
Survey tag in the E side of a 24" Walnut S 50°
33' W 44.55'
Survey tag in the N side of a 18" Walnut S 51°
01' E 38.87'
Survey tag in the N side of a 24" Walnut S 63°
10' E 54.13'
Recorded Liber 1, Page 481

SOUTHEAST CORNER, SECTION 2, T2N, R1W
Vevay Township, Ingham County
Set 1/2" Bar 4.0' South, 2.0' West of inter-
section of Every Road and Columbia Road
Nail & Tag S side of Power Pole NE 49.47'
Nail & Tag E side of Power Pole NNW 72.14'
Nail & Tag N side of 36" Maple WSW 99.04'
Recorded Liber 1, Page 187

LEGEND

SECTION LINE
DESCRIBED BOUNDARY
IRON SET & CAPPED
CORNER ANCHOR POST
IRON FOUND
SECTION OF 1/4 CORNER



WOLVERINE ENGINEERING COMPANY

ENGINEERS SURVEYORS

MASON, MICHIGAN

SURVEY FOR ALLEN STARR

PLD SURVEY J. J. L.

SCALE 1" = 200'

DRAWN BY J. J. L.

DATE 5/8/79

SHEET 1 OF 2

2043

CERTIFICATE OF SURVEY

DESCRIPTION

Beginning at a point in the South line of Section 2, 454.00 ft. East of the S 1/4 corner of Section 2, T2N-R1W, Vevay Township, Ingham County, Michigan, thence N 00° 18' 58" W 1,056.00 ft. parallel with the North and South 1/4 line of said Section 2, East 452.39 ft., S 01° 47' 45" E 792.39 ft., South 264.00 ft. to the South line of Section 2, West 471.39 ft. along the South line of said Section 2 to the p.o.b. and containing 11.27 acres of land.

RECORDING SPACE

This is to certify to Allen Starr that we have made an inspection of the above described parcel and that the above drawing is a true representation showing the existing improvements and encroachments.

Bearings are referenced to the South line of Section 2, which is assumed to bear East and West.

Wolverine Engineering Company

George M. Young
George M. Young, R.L.S. # 17640



LEGEND

SECTION LINE
DESCRIBED BOUNDARY
IRON SET & CAPPED
CORNER ANCHOR POST
IRON POUND
SECTION OR 1/4 CORNER



2043

WOLVERINE ENGINEERING COMPANY	
ENGINEERS SURVEYORS	
MASON, MICHIGAN	
SURVEY FOR ALLEN STARR	
FLD. SURVEY JEI	SCALE
DRAWN BY JEI	DATE 5/8/79

CERTIFICATE OF SURVEY

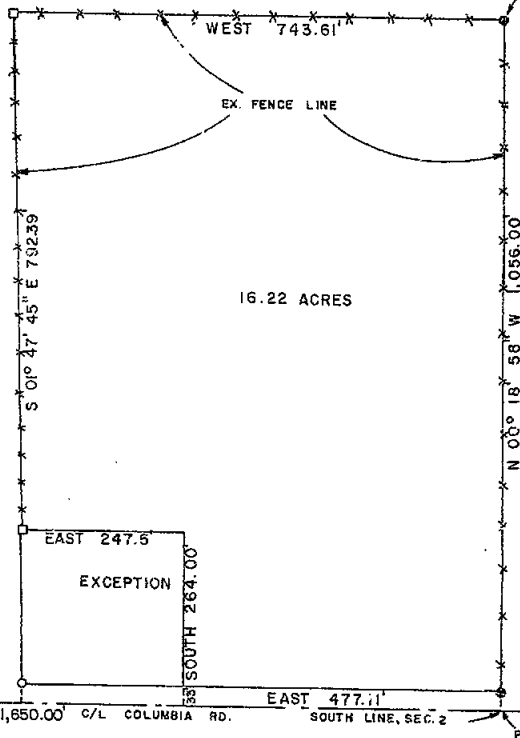
Dec 14 1 22 PM '81

REGISTER OF DEEDS

Ingham County, Mich.

RECORDING SPACE

SOUTH 1/4 COR., SEC. 2, T2N-R1W, Vevay Township, Ingham County, MI
 RR Spike Found in C/L of the sec. line road (Columbia Rd.)
 Survey tag in the E side of a 24" Walnut, S 50° 33' W 44.55'
 Survey tag in the E side of a 18" Walnut, S 51° 01' E 38.87'
 Survey tag in the N side of a 24" Walnut, S 63° 10' E 54.13'
 Recorded Liber 1, Page 481



SOUTHEAST COR., SEC. 2, T2N-R1W, VEVAY TOWNSHIP,
 INGHAM COUNTY, MICHIGAN
 Set 1/2" bar 4.0' S, 2.0' West of intersection
 of Every Rd. and Columbia Road
 Nail & tag S side of Power Pole, NE 49.47'
 Nail & tag E side of Power Pole, NNW 72.14'
 Nail & tag N side of 36" Maple, WSW 99.04'
 Recorded Liber 1, Page 187

S 1/4 COR., SEC. 2
 T2N-R1W, VEVAY TWP,
 INGHAM CO., MI

SE COR., SEC. 2

Description As Surveyed:


Beginning at a point in the south line of Sec. 2 East 1,650.00 ft. from the S 1/4 corner of Sec. 2, T2N-R1W, Vevay Township, Ingham County, MI.; Thence N00° 18' 58" W 1,056.00 ft., West 743.61 ft., S 01° 47' 45" E 792.39 ft., East 247.5 ft., South 264.00 ft. To the South Line of said Section 2, East 477.11 ft. along south line said Section 2 to the P.O.B. containing 16.22 acres of land and subject to all easements of record.

I certify that I have surveyed the property described hereon and that the ratio of error of closure on the unadjusted field measurements is not greater than 1/5000, and that all of the requirements of P.A. 132 of 1970 have been complied with.

Bearings are referenced to the South line of Section 2, which is assumed to bear East and West.

Wolverine Engineering Company

George M. Young
 George M. Young, R.L.S. # 17640



LEGEND

ALL DIMENSIONS ARE IN FEET AND DECIMALS THEREOF
 SECTION LINE
 DESCRIBED BOUNDARY
 IRON SET & CAPPED
 IRON FOUND
 EX. FENCE LINE

2493



WOLVERINE ENGINEERING COMPANY
 ENGINEERS-SURVEYORS
 MASON, MICHIGAN

SURVEY FOR Roy Starr

FIELD SURVEY JET

DRAWN BY JET - RIC

SCALE 1"=200'

DATE 9/28/81

CERTIFIED BOUNDARY SURVEY

LIBER

4 PG

82

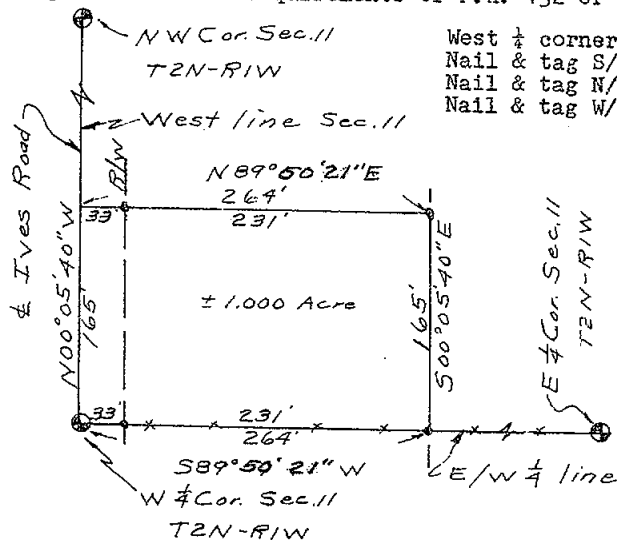
FOR Elton Tworp
247 S. Ives
Mason, Mich.

LOCATION MAP
(NO SCALE)

LEGEND. All dimensions are in feet and decimals thereof. $\frac{1}{2}$ " bars with identification caps have been placed at all points marked "e" unless otherwise noted. — described boundary. --- fence line. All bearings are relative and are referenced to the E/W $\frac{1}{4}$ line of Section 11, T2N, R1W, which is recorded to bear N89°50'21"E in a previously recorded survey.

LEGAL DESCRIPTION: A parcel of land in the NW $\frac{1}{4}$ of Section 11, T2N, R1W, Vevay Township, Ingham County, Michigan, described as: Commencing at the West $\frac{1}{4}$ corner of said Section 11; thence N00°05'40"W along the West line of said Section 11, 165.0'; thence N89°50'21"E parallel with the E/W $\frac{1}{4}$ line of said Section 11, 264.0'; thence S00°05'40"E parallel with the West line of said Section 11, 165.0' to the E/W $\frac{1}{4}$ line of said Section 11; thence S89°50'21"W along the E/W $\frac{1}{4}$ line of said Section 11, 264.0' to the point of beginning. Contains 1.000 acres, more or less, and subject to all easements and restrictions of record.

I hereby certify to the parties named hereon that we have surveyed a parcel of land within the NW $\frac{1}{4}$ of Section 11, T2N, R1W; as it is apparently peacefully occupied at present, and that we have found or set, as noted hereon, permanent markers to all corners and angle points of the boundaries of the parcel shown hereon, and the more particular description of said parcel is as designated hereon. This survey was performed with an error of closure no greater than a ratio of 1' in 5000'. This survey complies with the requirements of P.A. 132 of 1970.



West $\frac{1}{4}$ corner Sec. 11, T2N, R1W
Nail & tag S/S p.p. WSW 32.34'
Nail & tag N/S 30" Box Elder East 25.57'
Nail & tag W/S 24" Box Elder NE 43.42'

RECORDED

AUG 6 9 00 AM '80

REGISTER OF DEEDS
Paula Johnson
INGHAM COUNTY, MICH.

NW corner Sec. 11, T2N, R1W
Nail & tag E/S U.P. N78°26'W 121.29'
Nail & tag N/S 48" Maple S34°22'W 35.80'
Nail & tag W/S U.P. N67°31'E 56.90'

East $\frac{1}{4}$ corner Sec. 11, T2N, R1W
Nail & tag NW/S p.p. NE 50.23'
Nail & tag S/S 24" Oak WNW 25.90'
Nail & tag N/S 20" Basswood ESE 41.28'

Austin C. Williams
Austin C. Williams
Registered Land Surveyor
Mich. Registration No. 21275

2300

WILLIAMS

Surveying

1148 Okemos Rd
Mason, Michigan 48854
PH (517) 676-5153

DRAWN	aw	July 80	SEC. 11, T2N-R1W
COMPUTED			JOB NO. 1992
FLD. SURVEY	aw	July 80	sheet 1 of 1

A

CERTIFICATE OF SURVEY

NE CORNER, SECTION 10, T2N-R1W
Vevay Township, Ingham Co., MI
Fnd. RR Spike
Survey Tag, E side of Utility Pole,
N 78° 26' W 121.19'
Survey Tag, N side of 48" Maple,
S 34° 22' W 35.80'
Survey Tag, W side of Utility Pole,
N 67° 31' E 56.90'
Bearing of sec. line east of corner
is EAST. Bearing of sec. line south
of corner is S 00° 08' E.
Recorded Liber 1, Page 483

EAST 1/4 CORNER, SEC. 10, T2N-R1W
Vevay Township, Ingham Co., MI
Fnd. RR Spike
N & T S side of P.O. to WSW 32.34'
N & T N side 30" Box Elder, E 25.57'
N & T W side 24" Box Elder, NE 43.42'
Recorded Liber 1, Page 189

NW CORNER, SECTION 10, T2N-R1W
Vevay Township, Ingham Co., MI
Fnd. 1/2" Bar
N & T NE side 32" Ash, NW 58.15'
N & T SE side 30" Ash, NE 53.16'
N & T S side 24" Walnut, ENE 73.07'
Recorded L-3, Page 329

WEST 1/4 CORNER, SEC. 10, T2N-R1W
Vevay Township, Ingham Co., MI
Fnd. 1/2" Re-rod
N & C in 4" Maple, N 45° E 29.30'
N & C in 6" Poplar, S 70° W 16.00'
N & C in 6" Ash, "S" 23.10'
Recorded L-3, Page 616

N. E. COR.
SEC. 10

1/8 LINE

554.00'

N 89° 28' 48" W 660.00'

100.52'

EXIST. FENCE

11.73 ACRES

S 00° 05' 25" E 773.87'

E. LINE SEC. 10

N 00° 05' 23" W 774.19'

IVES RD.

33.00'

W 1/4 COR. SEC. 10

E. & W. 1/4 LINE SEC. 10

P.O.B.

E 1/4 COR. SEC. 10
T2N-R1W
VEVAY TWP.
INGHAM CO. MICH.

DEED DESCRIPTION

East 40 rods of South 1/2 of NE 1/4, exc. North 554 ft. thereof on
Sec. 10, T2N-R1W, 11.61 Acres M/L

SURVEY DESCRIPTION


Beg. at the East 1/4 Cor., Sec. 10, T2N-R1W, Vevay Township, Ingham
County, Michigan; thence N 00° 05' 23" W 774.19 ft. along the East
line of Sec. 10, N 89° 28' 48" W 660.00 ft., S 00° 05' 25" E
773.87 ft. to the E-W 1/4 line of Sec. 10, S 89° 27' 07" E 660.00
ft. along the E-W 1/4 line to the p.o.b. Containing 11.73 acres
more or less and subject to all easements of record.

I certify that I have surveyed the property described hereon and
that the ratio of error of closure on the unadjusted field measure-
ments is not greater than 1/5000, and that all of the requirements
of P.A. 132 of 1970 have been complied with.

Bearings are referenced to the East and West 1/4 line of Section 10,
which is assumed to bear S 89° 27' 07" E.

WOLVERINE ENGINEERS & SURVEYORS, INC.

George M. Young
George M. Young, L.S. #17640



LEGEND

ALL DIMENSIONS ARE IN FEET AND DECIMALS THEREOF
SECTION LINE
DESCRIBED BOUNDARY
IRON SET & CAPPED
IRON FOUND
EX. FENCE LINE

3014

WOLVERINE ENGINEERS & SURVEYORS, INC.
ENGINEERS-SURVEYORS
MASON, MICHIGAN

SURVEY FOR DIEHL-AWREY F.R.M.S.

FIELD SURVEY JEI

SCALE 1" = 200'

DRAWN BY JEI

DATE 4/23/86

CERTIFICATE OF SURVEY

RECORDED

SEP 26 9 11 AM '86

REGISTER OF DEEDS

RECORDING SPACE

WEST 1/4 CORNER, SEC. 10, T2N-R1W
Vevay Township, Ingham Co., MI
Fnd. 1/2" Re-rod
N & C in 4" Maple, N 45° E 29.30'
N & C in 6" Poplar, S 70° W 16.00'
N & C in 6" Ash, S 23.10'
Recorded L-3, Page 616

W. 1/4 COR.
SEC. 10
T2N-R1W

EAST 1/4 CORNER, SEC. 10, T2N-R1W
Vevay Township, Ingham Co., MI
Fnd. RR Spike
N & T S side of P.O. to WSW 32.34'
N & T N side 30" Box Elder, E 25.57'
N & T W side 24" Box Elder, NE 43.42'
Recorded Liber 1, Page 189

NE CORNER, SECTION 10, T2N-R1W
Vevay Township, Ingham Co., MI
Fnd. RR Spike
Survey Tag, E side of Utility Pole,
N 78° 26' W 121.19'
Survey Tag, N side of 48" Maple,
S 34° 22' W 35.80'
Survey Tag, W side of Utility Pole,
N 67° 31' E 56.90'
Bearing of sec. line east of corner
is EAST. Bearing of sec. line south
of corner is S 00° 08' E.
Recorded Liber 1, Page 483

SURVEY DESCRIPTION


A parcel in NE 1/4 of Sec. 10, T2N-R1W, Vevay Township, Ingham County, MI;
Beg. at the East 1/4 Cor. of said Sec. 10, thence N 89° 27' 07" W 660.00 ft.
along the E-W 1/4 line of said Sec. 10, N 00° 05' 25" W 330.00 ft., S 89°
27' 07" E 660.00 ft. to the East line of said Sec. 10, S 00° 05' 23" E
330.00 ft. to the p.o.b. Containing 5.00 acres of land more or less and
subject to all easements and restrictions of record.

Bearings are referenced to the East-West 1/4 line of Section 10, which is
assumed to bear S 89° 27' 07" E.

I certify that I have surveyed the property described hereon and that the
ratio of error of closure on the unadjusted field measurements is not greater
than 1/5000, and that all of the requirements of R.A. 432 of 1970 have been
complied with.

WOLVERINE ENGINEERS & SURVEYORS, INC.

George M. Young
George M. Young, L.S. #17640



LEGEND

ALL DIMENSIONS ARE IN FEET AND DECIMALS THEREOF
SECTION LINE
DESCRIBED BOUNDARY
IRON SET & CAPPED
IRON FOUND
EX. FENCE LINE

3056



WOLVERINE ENGINEERS & SURVEYORS, INC.
ENGINEERS-SURVEYORS
MASON, MICHIGAN

SURVEY FOR ANDREW W. HOGARTH

FIELD SURVEY J.E.I.

DRAWN BY D.R.P.

SCALE 1" = 200'

DATE 2 JULY, 1986

CERTIFIED BOUNDARY SURVEY

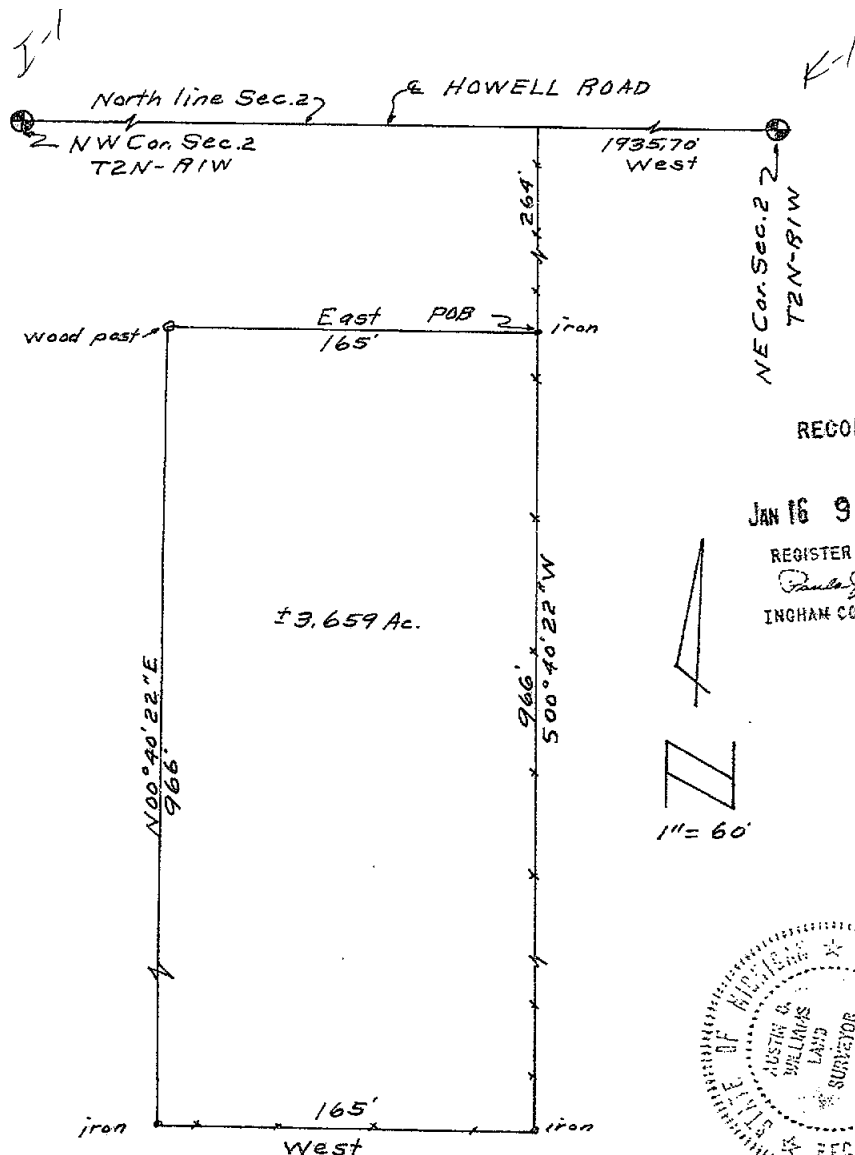
LIBER

5 PG 134

FOR: Irvin Smith

All dimensions are in feet and decimals thereof. $\frac{1}{2}$ " bars with identification caps have been placed at all points marked "•" unless otherwise noted.


All bearings are relative and are referenced to the North line of Section 2, T2N, R1W, which is recorded to bear due East-West in a previously recorded survey.



RECORDED

JAN 16 9 05 AM '87

REGISTER OF DEEDS
Paula Johnson
INGHAM COUNTY, WICH.



WILLIAMS
Surveying

3121

1148 Okemos Road
Mason, Michigan 48854
Phone: (517) 676-5153

Austin C. Williams
Austin C. Williams
RLS 21275

DRAWN	aw	1/12/87	SEC. 2, T2N-R1W
COMPUTED	aw	1/13/87	JOB NO 6504
FLD. SURVEY	aw	1/12/87	sheet 1 of 2

CERTIFIED BOUNDARY SURVEY

LIBER

5 PG 135

LEGAL DESCRIPTION:

A parcel of land in Section 2, T2N, R1W, Vevay Township, Ingham County, Michigan, described as:


Commencing at the NE corner of said Section 2; thence West along the North line of said Section 2, 1935.70 feet; thence S00°40'22"W 264.0 feet to the point of beginning; thence continuing S00°40'22"W 966.0 feet; thence West 165.0 feet; thence N00°40'22"E 966.0 feet; thence East 165.0 feet to the point of beginning. Contains 3.659 acres, more or less, and subject to all easements and restrictions of record.

I hereby certify to the parties named hereon that we have surveyed a parcel of land within the East $\frac{1}{4}$ of the NW fractional $\frac{1}{4}$ and the 20 acres on the West $\frac{1}{4}$ of the NE $\frac{1}{4}$ of Section 2, T2N, R1W, and that we have found or set, as noted hereon, permanent markers to all corners and angle points of the boundaries of the parcel shown hereon, and the more particular description of said parcel is as designated hereon.

This survey was performed with an error of closure no greater than a ratio of 1' in 5000'. This survey complies with the requirements of P.A. 132 of 1970.

NW corner Sec. 2, T2N, R1W
Nail & tag E/S power pole, NW, 50.76'
Cut in 12" CMP West end, ENE, 64.35'
Nail & tag E/S 10" Boxelder, SSE, 54.52'

NE corner Sec. 2, T2N, R1W
South corner of 3" metal fence post, N. 33.55'
Cut in top of 12" CMP. SE, 44.34'
NE corner of Fireplace, SW, 140.17'



WILLIAMS 3121
Surveying

1148 Okemos Road
Mason, Michigan 48854
Phone: (517) 676-5153

Austin C. Williams
Austin C. Williams
RLS 21275

DRAWN	aw	1/12/81	SEC. 2, T2N-R1W
COMPUTED	aw	1/12/81	JOB NO. 6504
FLD. SURVEY	aw	1/12/81	sheet 2 of 2

LIBER

5 PG 256


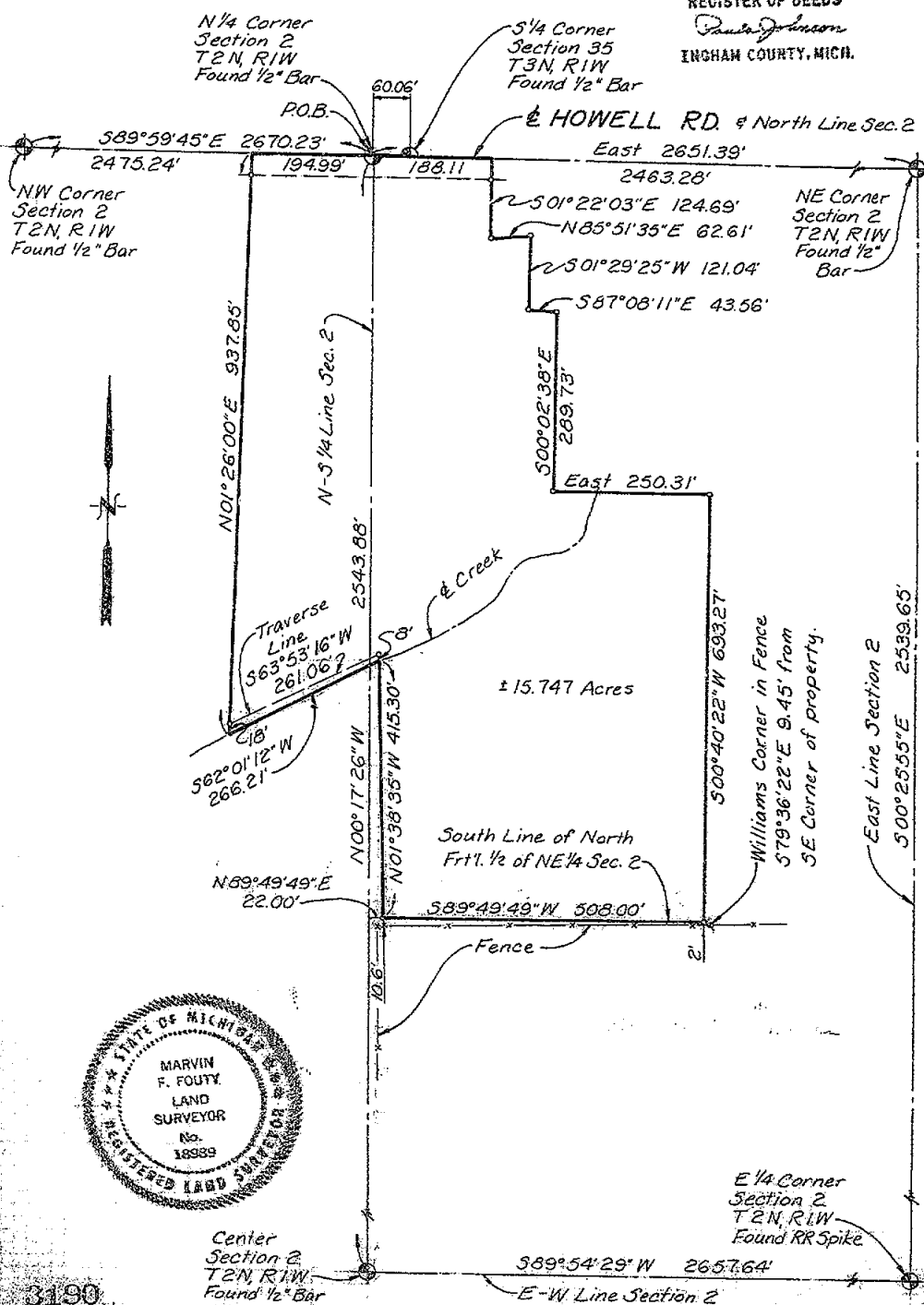
CERTIFIED SURVEY MAP

RECORDED

FOR: Ted Stroud

JUL 15 8 50 AM '87

REGISTER OF DEEDS

Paula Johnson
INGHAM COUNTY, MICH.

3190

PROJ. NO. 562 DATE 3-5-87 SCALE: 1" = 200'

FIELD BY: RH DRAWN BY: TCP SHEET 1 OF 2

MARVIN F. FOUTY, P.C.
LAND SURVEYING & MAPPING

1551 Haslett Road
P.O. Box 707
Haslett, Michigan 48840
Phone: 517-339-1263

REGISTERED LAND SURVEYOR NO. 18989

LIBER

5 PG 257

CERTIFIED SURVEY MAP

FOR: Ted Stroud

LEGAL DESCRIPTION: That part of Section 2, T2N, R1W, Vevay Township, Ingham County, Michigan described as: Beginning at the North 1/4 corner of said Section 2; thence N90°00'00"E 188.11 feet along the North line of said Section 2; thence S01°22'03"E 124.69 feet; thence N85°51'35"E 62.61 feet; thence S01°29'25"W 121.04 feet; thence S87°08'11"E 43.56 feet; thence S00°02'38"E 289.73 feet; thence N90°00'00"E 250.31 feet; thence S00°40'22"W 693.27 feet to a point on the South line of the North fractional 1/2 of the NE 1/4 of said Section 2; thence S89°49'49"W 508.00 feet along said South line to a point which lies distant N89°49'49"E 22.0 feet from the N-S 1/4 line of said Section 2; thence N01°38'35"W 415.30 feet to the centerline of a creek; thence S62°01'12"W 266.21 feet along said centerline; thence N01°26'00"E 937.85 feet to a point on said North Section line; thence S89°59'45"E 194.99 feet along said centerline to the point of beginning; containing 15.747 acres more or less and subject to the rights of the public in Howell Road.

I hereby certify to the parties named hereon that we have surveyed the above described parcel of land and that we have set 1/2" bars with identification caps at all points marked ". ". I further certify that this survey complies with the requirements of Public Act 132 of 1970 and was performed with an error of closure no greater than a ratio of 1 in 5000.

WITNESSES TO US PUBLIC LAND CORNERS:

NW Corner Section 2, Liber 1, Page 625

Found 1/2" bar from witnesses:

Nail & Tag in E. side PP NW 50.76

Nail & Tag in E. side 10" boxelder SSE 54.52

Cut in top 12" CMH at W. end ENE 64.35'

North 1/4 Corner Section 2, Liber 3, Page 574

Found 1/2" bar from witnesses:

Nail & Tag in E. side TP WNW 89.06'

Nail & tag in E. side RR tie fence Post NW 37.65'

1/2" bar at S 1/4 Corner Section 35, T3N, R1W, East, 60.06'

NE Corner Section 2, Liber 1, Page 625

Found 1/2" bar from witnesses:

South corner of 3" Metal fence post, North, 33.55'

Cut in Corner of 12" CMP, SE, 44.34"

NE Corner of Fireplace (chimney) on one-story ranch, SW, 140.17'

East 1/4 Corner, Section 2, Liber 3, Page 575

Found RR spike from witnesses:

Nail & tag in North side power pole, WSW, 39.66'

1/2" Bar & cap, West, 33.00'

Nail & tag in West side 12" Walnut, NNE, 94.57'

Centerline 4" Steel Anchor Post, East, 24.34'

Center Section 2, Liber 3, Page 575

Found 1/2" bar from witnesses:

Nail & tag in South side 10" Maple, ENE, 37.33'

Nail & tag in SW side 15" Ash, SE 20.18'

Nail & tag in East side 18" Beech, SSE, 15.19'



1190

PROJ. NO. 562 DATE 3-5-87 SCALE: 1" = 200'

FIELD BY: RH DRAWN BY: TCF SHEET 2 OF 2

Marvin F. Fouty
 REGISTERED LAND SURVEYOR NO. 18989

MARVIN F. FOUTY, P.C.
 LAND SURVEYING & MAPPING

1551 Haslett Road
 P.O. Box 707
 Haslett, Michigan 48840
 Phone: 517-339-1263

CERTIFICATE OF SURVEY

NW CORNER, SECTION 10, T2N-R1W
 Vevay Township, Ingham Co., MI
 Fnd. 1/2" Bar
 N & T NE side 32" Ash, NW 58.15'
 N & T SE side 30" Ash, NE 53.16'
 N & T S side 24" Walnut, ENE 73.07'
 Recorded L-3, PG-329

RECORDED

FEB 8 2 18 PM '88

REGISTER OF DEEDS

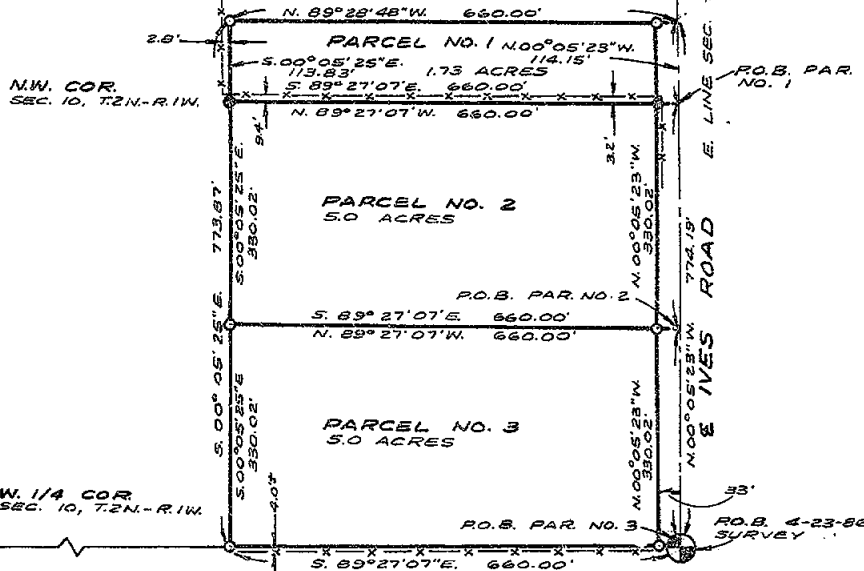
John J. Johnson
 INGHAM COUNTY, MICH.

RECORDING SPACE

NE CORNER, SECTION 10, T2N-R1W
 Vevay Township, Ingham Co., MI
 Fnd. Railroad Spike

Survey Tag, E side of Utility Pole,
 N78° 26' W 121.19'; Survey Tag, N
 side of 24" Maple, S34° 22' W 35.80'
 Survey Tag, W side Utility Pole, N67°
 31' E 56.90'; Recorded L-1, PG-483

N.E. COR.
 SEC. 10, T2N.-R1W.
 VEYAY TWP., INGHAM CO.,
 MICH.



EAST 1/4 CORNER, SECTION 10, T2N-R1W
 Vevay Township, Ingham Co., MI
 Found Railroad Spike
 N & T S side of P.P. WSW 32.34'
 N & T N side 40" Box Elder, E 25.57'
 N & T W side 24" Box Elder, NE 43.42'
 Recorded L-1, PG-189

E. 1/4 COR.
 SEC. 10, T2N.-R1W.
 VEYAY TWP., INGHAM CO.,
 MICH.

WEST 1/4 CORNER, SECTION 10, T2N-R1W
 Vevay Township, Ingham Co., MI
 Found 1/2" Re-rod
 N & C in 4" Maple, N 45° E 29.30'
 N & C in 6" Poplar, S 79° W 16.00'
 N & C in 6" Ash, "S" 23.10'
 Recorded L-3, PG-616

S.W. COR.
 SEC. 10, T2N.-R1W.



LEGEND

ALL DIMENSIONS ARE IN FEET AND DECIMALS THEREOF
 SECTION LINE
 DESCRIBED BOUNDARY
 IRON SET & CAPPED
 IRON FOUND
 EX. FENCE LINE

3288

WOLVERINE ENGINEERS & SURVEYORS, INC.
 ENGINEERS-SURVEYORS
 MASON, MICHIGAN

SURVEY FOR DIEHL-AWREY FARMS
 FIELD SURVEY L.S. SCALE 1" = 200'
 DRAWN BY J.A. DATE 12-17-87

SHEET 1 OF 2

CERTIFICATE OF SURVEY

RECORDING SPACE

DIEHL-AWREY FARMS SURVEY
AS RECORDED IN LIBER 4, PAGE 1251, INGHAM COUNTY
REGISTER OF DEEDS

DEED DESCRIPTION

East 40 rods of South 1/2 of NE 1/4, exc. North 554.0 feet
thereof on Section 10, T2N-R1W, 11.61 Acres M/L.

SURVEY DESCRIPTION, 4/23/87

Beg. at the East 1/4 Cor., Section 10, T2N-R1W, Vevay Township,
Ingham County, Michigan; thence N 00° 05' 23" W 774.19 feet
along the East line of Section 10, N 89° 28' 48" W 660.00 feet,
S 00° 05' 25" E 773.87 feet to the E-W 1/4 line of Section 10,
S 89° 27' 07" E 660.00 feet along the E-W line to p.o.b.
Containing 11.73 acres more or less and subject to all easements of record.

PARCEL NO. 1

Beg. along the East line of Section 10 at a point which is N 00° 05' 23" W
660.04 feet from the East 1/4 Corner of Section 10, T2N-R1W, Vevay Township,
Ingham County, Michigan; thence continuing along the East line of Section 10,
N 00° 05' 23" W 114.15 feet; thence N 89° 28' 48" W 660.00 feet; thence S 00°
05' 25" E 113.83 feet; thence S 89° 27' 07" E 660.00 feet to the p.o.b. Con-
taining 1.73 acres more or less and subject to all easements of record.

PARCEL NO. 2

Beg. along the East line of Section 10 at a point which is N 00° 05' 23" W
330.02 feet from the East 1/4 Corner of Section 10, T2N-R1W, Vevay Township,
Ingham County, Michigan; thence continuing along the East line of Section 10,
N 00° 05' 23" W 330.02 feet; thence N 89° 27' 07" W 660.00 feet; thence S 00°
05' 25" E 330.02 feet; thence S 89° 27' 07" E 660.00 feet to the p.o.b.
Containing 5.00 acres more or less and subject to all easements of record.

PARCEL NO. 3


Beg. at the East 1/4 Corner of Section 10, T2N-R1W, Vevay Township, Ingham
County, Michigan; thence N 00° 05' 23" W 330.02 feet along the East line of
Section 10, thence N 89° 27' 07" W 660.00 feet; thence S 00° 05' 25" E 330.02
feet to the E-W line of Section 10, thence S 89° 27' 07" E 660.00 feet along
the E-W line to the p.o.b. Containing 5.00 acres more or less and subject to
all easements of record.

Bearings are referenced to the East and West 1/4 line of Section 10, which is
assumed to bear S 89° 27' 07" E.

I certify that I have surveyed the property described hereon and that the ratio
of error of closure on the unadjusted field measurements is not greater than
1/5000, and that all of the requirements of P.A. 132 of 1970 have been complied
with.

WOLVERINE ENGINEERS & SURVEYORS, INC.

George M. Young
George M. Young, L.S. #17640



LEGEND

ALL DIMENSIONS ARE IN FEET AND DECIMALS THEREOF
SECTION LINE
DESCRIBED BOUNDARY
IRON SET & CAPPED
IRON FOUND
EX. FENCE LINE

3283

WOLVERINE ENGINEERS & SURVEYORS, INC.
ENGINEERS-SURVEYORS
MASON, MICHIGAN

SURVEY FOR: DIEHL-AWREY FARMS
FIELD SURVEY: L.S. SCALE: 1" = 200'
DRAWN BY: J.A. DATE: 12-17-87

SHEET 2 OF 2

CERTIFIED BOUNDARY SURVEY

CERTIFICATE OF SURVEY:

LIRER

6 pc 71

I hereby certify only to the parties named hereon that we have surveyed a parcel of land within:

A parcel of land in the Southeast 1/4 of Section 2, T2N, R1W, Vevay Township, Ingham County, Michigan; the boundary of said parcel described as beginning at the Southeast corner of said Section 2, thence West along the South line of said Section 2 a distance of 574.00 feet; thence N00°16'39"W parallel with the East line of said Section 2 a distance of 241.00 feet; thence East parallel with said South line 574.00 feet to said East line; thence S00°16'39"E along said East line 241.00 feet to the point of beginning; said parcel containing 3.17 acres more or less including 0.59 acre more or less presently in use as public right of way; said parcel subject to all easements and restrictions if any.

and that we have found or set, as noted hereon, permanent markers to all corners and angle points of the boundary of the parcel shown hereon and that the more particular legal description of said parcel is as follows:

Parcel A:

A parcel of land in the Southeast 1/4 of Section 2, T2N, R1W, Vevay Township, Ingham County, Michigan; the boundary of said parcel described as beginning at the Southeast corner of said Section 2, thence West along the South line of said Section 2 a distance of 278.50 feet; thence N00°16'39"W parallel with the East line of said Section 2 a distance of 241.00 feet; thence East parallel with said South line 278.50 feet to said East line; thence S00°16'39"E along said East line 241.00 feet to the point of beginning; said parcel containing 1.54 acres more or less, including 0.36 acre more or less presently in use as public right of way; said parcel subject to all easements and restrictions if any.

Parcel B:

A parcel of land in the Southeast 1/4 of Section 2, T2N, R1W, Vevay Township, Ingham County, Michigan; the boundary of said parcel described as commencing at the Southeast corner of said Section 2; thence West along the South line of said Section 2 a distance of 278.50 feet to the point of beginning of this description; thence West continuing along said South line 295.50 feet; thence N00°16'39"W parallel with the East line of said Section 2 a distance of 241.00 feet; thence East parallel with said South line 295.50 feet; thence S00°16'39"E parallel with said East line 241.00 feet to the point of beginning; said parcel containing 1.63 acres more or less, including 0.22 acre more or less presently in use as public right of way; said parcel subject to all easements and restrictions if any.



BRYAN LAND SURVEYS, P.C.

6019 Marsh Road

HASLETT, MICHIGAN 48840

Ph. (517) 339-1014

DRAWN BY CJB

SECTION 2, T2N, R1W

FIELD WORK BY MR

JOB NUMBER:

SHEET 2 OF 3

89-B-27289

3780

CERTIFIED BOUNDARY SURVEY

WITNESSES TO SECTION CORNERS:

SEP

6 PT 72

East 1/4 corner Section 2, T2N, R1W, Liber 3, Page 575.
 Found railroad spike in centerline Every road, fence East & West.
 Found nail & tag in West side 24" Walnut, N10°E, 94.55'
 Found nail & tag in North side power pole, S85°W, 39.66'
 Centerline of steel fence post, East, 24.3'

Southeast corner Section 2, T2N, R1W, Liber 1, Page 187.
 Found 1/2" bar in centerline Every rd. & 4' South centerline Columbia rd.
 Found nail & tag in South side power pole, N60°E, 49.43'
 Found nail & tag in East side power pole, N20°W, 72.10'
 Found nail & tag in North side 36" Maple, S80°W, 99.14'

South 1/4 corner Section 2, T2N, R1W, Liber 1, Page 481.
 Found railroad spike in centerline Columbia road, fence North & South.
 Found nail & tag in East side 28" Walnut, S50°W, 44.55'
 Found nail & tag in North side 20" Walnut, S50°E, 38.82'
 Found nail & tag in North side 30" Walnut, S65°E, 54.13'

This survey was performed with an error of closure no greater than a ratio of 1 in 5000.

All bearings are derived from the South line of Section 2, which is recorded to bear West in Liber 4 of surveys, Page 415 of the Ingham County records.


Larry A. Bryan 11-22-89

Larry A. Bryan Date:
 Licensed Land Surveyor No. 25832



3780

BRYAN LAND SURVEYS, P.C.	
6019 Marsh Road	
HASLETT, MICHIGAN 48840 Ph. (517) 339-1014	
DRAWN BY CJB	SECTION 2, T2N, R1W
FIELD WORK BY MR	JOB NUMBER:
SHEET 3 OF 3	89-B-27289



DATE: APRIL 6, 1990 SCALE: 1" = 500'
SHEET: 1 OF 5 CHECKED: DEL
DRAWN: DMA REVISED: _____
FIELD: RB-ST FILE NO.: 9920-R

LEGAL DESCRIPTION AS SUPPLIED

The West 1/2 of the Northeast 1/4 of said Section 11, ALSO the East 1/2 of the Northwest 1/4 of said Section 11, T2N, R1W, Vevay Township, Ingham County, Michigan EXCEPT: Beginning 64 feet West of the North 1/4 corner of Section 11, T2N, R1W, Vevay Township, Ingham County, Michigan; thence West 200 feet; thence South 217.8 feet; thence West 200 feet; thence South 112.2 feet; thence East 400 feet; thence North 330 feet to the point of beginning. Also EXCEPT: Commencing 364 feet West of the North 1/4 post of Section 11, T2N, R1W, Vevay Township, Ingham County, Michigan; thence South 217.8 feet; thence West 100.0 feet; thence North 217.8 feet; thence East 100.0 feet to beginning, being part of the East 1/2 of the Northwest 1/4 of Section 11. Also EXCEPT: Commencing 264 feet West of the North 1/4 post of Section 11, T2N, R1W, Meridian of Michigan, Vevay Township, Ingham County, Michigan; thence South 217.8 feet; thence West 100.0 feet; thence North 217.8 feet; thence East 100.0 feet to beginning, said parcel being a part of the East 1/2 of the Northwest 1/4 of Section 11. Also EXCEPT: The East 300.00 feet of the North 660.00 feet of the West 1/2 of the Northeast 1/4 of Section 11, T2N, R1W, Vevay Township, Ingham County, Michigan.

Revised Legal Description

Parcel AA: That part of the North 1/2 of Section 11, T2N, R1W, Vevay Township, Ingham County, Michigan, described as: Beginning at the North 1/4 Corner of said Section 11; thence S 89° 37' 05" E, 275.21 feet, along the North line of said Section 11; thence S 00° 22' 55" W, 300.00 feet; thence S 14° 00' 00" E, 591.12 feet; thence S 33° 00' 00" E, 247.08 feet; thence S 61° 01' 15" E, 355.13 feet; thence S 89° 37' 05" E, 464.68 feet, to the East line of the West 1/2 of the NE 1/4 of said Section 11; thence S 00° 03' 07" W, 1402.44 feet to the East - West 1/4 line of said Section 11; thence N 89° 49' 08" W, 1329.99 feet, along said East - West 1/4 line, to the Center of said Section 11; thence N 89° 49' 08" W, 1322.32 feet to the West line of the East 1/2 of the NW 1/4 of said Section 11; thence N 00° 05' 19" E, 2656.35 feet to said North Section line; thence S 89° 48' 17" E, 859.35 feet, along said North Section line; thence S 00° 06' 39" W, 330.00 feet; thence S 89° 48' 17" E, 400.00 feet; thence N 00° 06' 39" E, 330.00 feet, to said North Section line; thence S 89° 48' 17" E, 64.00 feet, along said North Section line, to the point of beginning. Containing 132.0007 Acres, more or less. The North 33 feet subject to an easement for Columbia Road. Subject to any easements or restrictions of record.

NOTE: This instrument is for the exclusive use of the parties named above and we offer no liability to present or future owners of said property. This drawing is the property of Beery & Associates, Inc., and shall not be used for any purpose without the written consent of an authorized agent of Beery & Associates, Inc. Beery & Associates, Inc. accepts no responsibility for the use of this drawing for any purpose after six months from the date indicated herein. All rights reserved. Copyright 1988 Beery & Associates, Inc.

3889

LEGEND

- - FOUND IRON
- - SET IRON
- ⊗ - MONUMENT
- X - FENCE LINE
- R - RECORDED DIMENSION
- D - DEEDED DIMENSION
- M - MEASURED DIMENSION

RATIO OF CLOSURE: _____



I hereby certify that I have surveyed the property herein described, and that except as shown, there are no visible encroachments upon the above described property.

I further certify that I have fully complied with the requirements of Section 3, Public Act 132 of 1970 and that the ratio of error of closure of this survey is no greater than 1/5000.

David R. Lohr
David R. Lohr
Licensed Land Surveyor



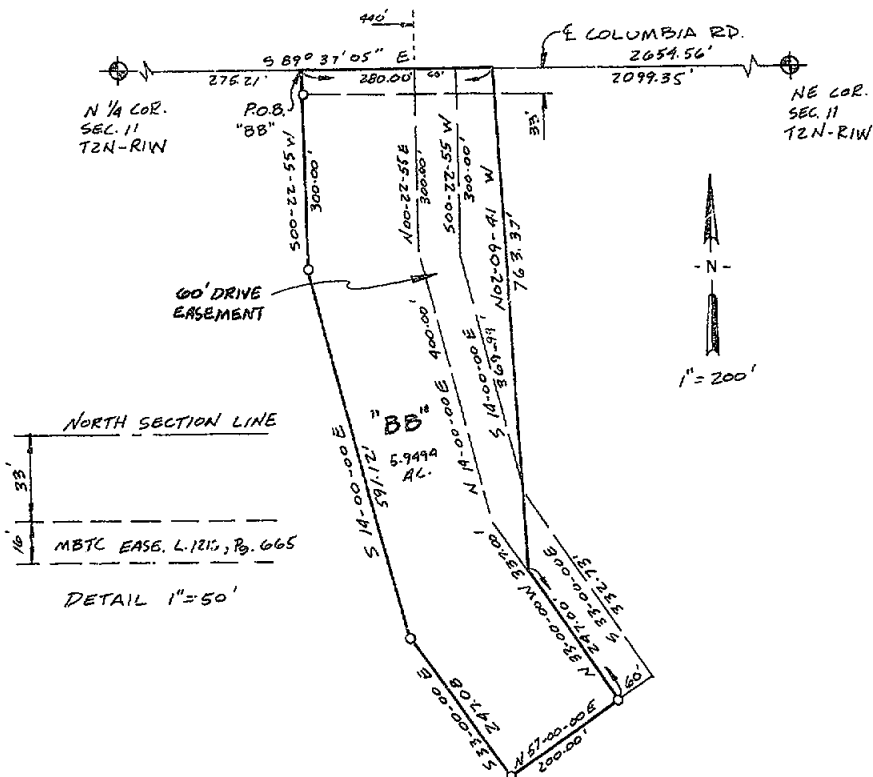
BEERY
& ASSOCIATES, INC.

849 N. AURELIUS ROAD
MASON, MICHIGAN 48854
PHONE (517) 676-4686

DATE: APRIL 6, 1990 SCALE: _____
SHEET: 2 OF 5 CHECKED: DRL
DRAWN: DMA REVISED: _____
FIELD: RB, SJ FILE NO.: 4420-R

Parcel BB: That part of the Northeast 1/4 of Section 11, T2N, R1W, Vevay Township, Ingham County, Michigan, described as: Commencing at the North 1/4 Corner of said Section 11; thence S 89° 37' 05" E, 275.21 feet, along the North line of said Section 11 to the point of beginning; thence S 00° 22' 55" W, 300.00 feet; thence S 14° 00' 00" E, 591.12 feet; thence S 33° 00' 00" E, 247.08 feet; thence N 57° 00' 00" E, 200.00 feet; thence N 33° 00' 00" W, 247.00 feet; thence N 02° 09' 41" W, 763.37 feet, to said North Section line; thence N 89° 37' 05" W, 280.00 feet to the point of beginning. Containing 5.9494 Acres, more or less. The North 33 feet subject to an easement for Columbia Road Subject to any easements or restrictions of record.

TOGETHER WITH AND SUBJECT TO: An ingress-egress easement described as: Commencing at the North 1/4 corner of said Section 11, thence S 89° 37' 05" E, along the North line of said Section 11, 440.00 feet to the Point of Beginning; Thence S 89° 37' 05" E, 60.00 feet; thence S 00° 22' 55" W, 300.00 feet; thence S 14° 00' 00" E, 369.99 feet; thence S 33° 00' 00" E, 332.73 feet; thence S 57° 00' 00" W, 60.00 feet; thence N 33° 00' 00" W, 337.00 feet; thence N 14° 00' 00" W, 400.00 feet; thence N 00° 22' 55" E, 300.00 feet to the P.O.B.



NOTE: This instrument is for the exclusive use of the parties named above and we offer no liability to present or future owners of said property. This drawing is the property of Beery & Associates, Inc., and shall not be used for any purpose without the written consent of an authorized agent of Beery & Associates, Inc. Beery & Associates, Inc. accepts no responsibility for the use of this drawing for any purpose after six months from the date indicated herein. All rights reserved. Copyright 1988 Beery & Associates, Inc.

3889

LEGEND
 ● - FOUND IRON
 ○ - SET IRON
 ⊙ - MONUMENT
 X - FENCE LINE
 R - RECORDED DIMENSION
 D - DEEDED DIMENSION
 M - MEASURED DIMENSION



I hereby certify that I have surveyed the property herein described, and that except as shown, there are no visible encroachments upon the above described property.

I further certify that I have fully complied with the requirements of Section 5, Public Act 132 of 1970 and that the ratio of error of closure of this survey is no greater than 1/5000.

David R. Lohr

David R. Lohr
 Licensed Land Surveyor

RATIO OF CLOSURE:



849 N. AURELIUS ROAD
 MASON, MICHIGAN 48854
 PHONE (517) 676-4686

DATE: APRIL 6, 1990 SCALE: 1"=200'
 SHEET: 3 of 5 CHECKED: DRL
 DRAWN: DMA REVISED:
 FIELD: RB-JJ FILE NO.: 4420-R

To: Wayne Flood

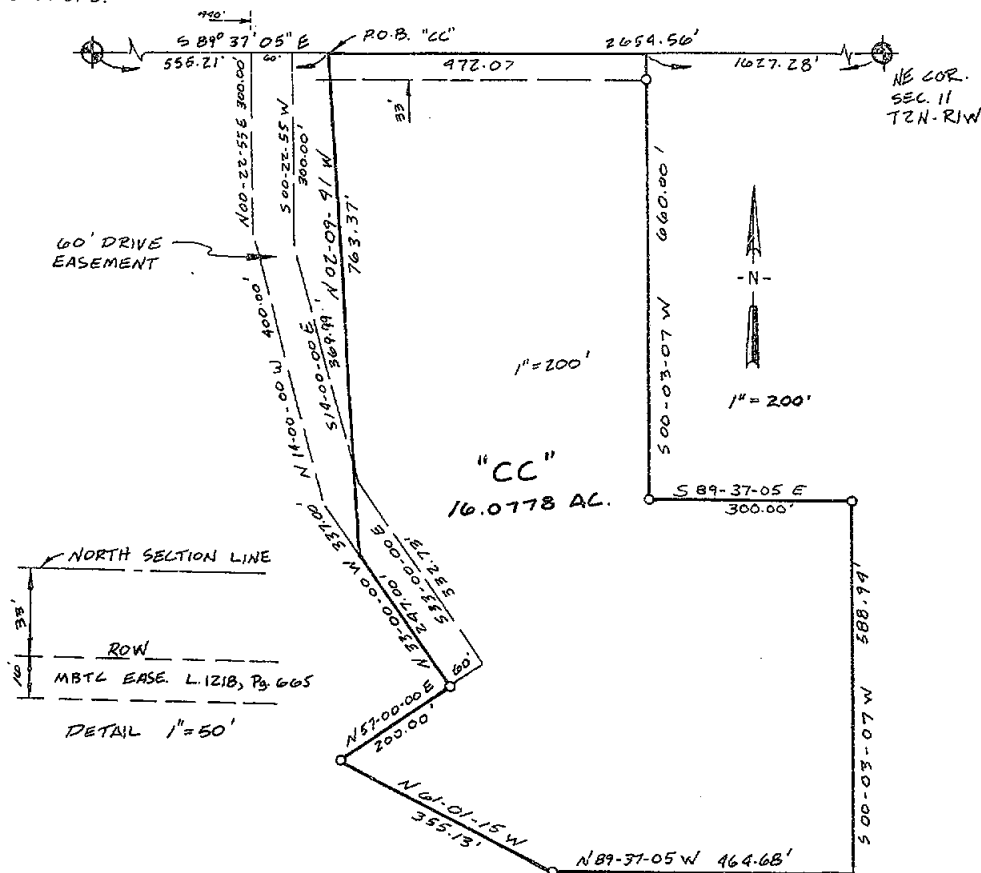
CERTIFICATE OF PROPERTY SURVEY

LIBER

6 PG 317

Parcel CC: That part of the Northeast 1/4 of Section 11, T2N, R1W, Vevay Township, Ingham County, Michigan, described as: Commencing at the North 1/4 Corner of said Section 11; thence S 89° 37' 05" E, 555.21 feet, along the North line of said Section 11, to the point of beginning; thence continuing along said North line, S 89° 37' 05" E, 472.07 feet; thence S 00° 03' 07" W, 560.00 feet; thence S 89° 37' 05" E, 300.00 feet, to the East line of the West 1/2 the NE 1/4 of said Section 11; thence along said line, S 00° 03' 07" W, 588.94 feet; thence N 89° 37' 05" W, 464.68 feet; thence N 61° 01' 15" W, 355.13 feet; thence N 57° 00' 00" E, 200.00 feet; thence N 33° 00' 00" W, 247.00 feet; thence N 02° 09' 41" W, 763.37 feet to the point of Beginning. Containing 16.0778 Acres, more or less. The North 33 feet subject to an easement for Columbia Road. Subject to any easements or restrictions of record.

TOGETHER WITH AND SUBJECT TO: An ingress-egress easement described as: Commencing at the North 1/4 corner of said Section 11, thence S 89° 37' 05" E, along the North line of said Section 11, 440.00 feet to the Point of Beginning; Thence S 89° 37' 05" E, 60.00 feet; thence S 00° 22' 55" W, 300.00 feet; thence S 14° 00' 00" E, 369.99 feet; thence S 33° 00' 00" E, 332.73 feet; thence S 57° 00' 00" W, 60.00 feet; thence N 33° 00' 00" W, 337.00 feet; thence N 14° 00' 00" W, 400.00 feet; thence N 00° 22' 55" E, 300.00 feet to the P.O.B.



NOTE: This instrument is for the exclusive use of the parties named above and we offer no liability to present or future owners of said property. This drawing is the property of Beery & Associates, Inc., and shall not be used for any purpose without the written consent of an authorized agent of Beery & Associates, Inc. Beery & Associates, Inc. accepts no responsibility for the use of this drawing for any purpose after six months from the date indicated herein. All rights reserved. Copyright 1988 Beery & Associates, Inc.

3889

LEGEND

- - FOUND IRON
- - SET IRON
- ⊙ - MONUMENT
- X - FENCE LINE
- R - RECORDED DIMENSION
- D - DEEDED DIMENSION
- M - MEASURED DIMENSION

RATIO OF CLOSURE:



I hereby certify that I have surveyed the property herein described, and that except as shown, there are no visible encroachments upon the above described property.

I further certify that I have fully complied with the requirements of Section 5, Public Act 132 of 1970 and that the ratio of error of closure of this survey is no greater than 1/5000.

David R. Lohr

David R. Lohr
Licensed Land Surveyor



849 N. AURELIUS ROAD
MASON, MICHIGAN 48854
PHONE (517) 676-4686

DATE: APRIL 4, 1990 SCALE: 1" = 200'
SHEET: 4 OF 5 CHECKED: DRL
DRAWN: DMA REVISED:
FIELD: RB-33 FILE NO.: 4470-R

Witnesses to Section Corners, Section 11,
T2N, R1W, Vevay Township

West 1/4 Corner I-4 L1-PG.189
Fd. 1/2" bar

N. & T. South side 30" Box Elder,	N50°E,	43.23'
" West side 30" Box Elder,	East,	24.28'
" NE side Power pole,	S30°E,	44.38'
" South side Power pole,	S80°W,	32.40'

North West Corner I-3 L1-PG.483
Fd. Railroad Spike

N. & T. East side Multi Elm,	North,	31.35'
" South side Power pole,	N45°E,	59.53'
" East side 12" Elm,	S25°W,	90.33'
" NW side 60" Maple,	S45°W,	35.78'

North 1/4 Corner J-3 L1-PG.481
Fd. Railroad Spike

N. & T. East sd. Wd. Anch. post,	North,	45.25'
" North side 24" Walnut,	S55°E,	54.15'
" North side 18" Walnut,	S35°E,	38.88'
" East side 20" Walnut,	S45°W,	44.48'

Northeast Corner K-3 L1-PG.187
Fd. 1/2" bar

N. & T. South side Power pole,	N60°E,	49.45'
Top Center Utility Pedestal,	S50°E,	45.70'
N. & T. North side 36" Maple,	S75°W,	99.03'
" SW side Power pole,	N20°W,	72.28'

East 1/4 Corner K-4
Fd. 1/2" bar

SW. Corner Iron Anchor post,	East,	24.93'
N. & T. West side 18" Oak,	S25°E,	77.00'
" South side 15" Ash,	West,	27.03'
" North side 24" Bass,	S75°E,	29.35'

South 1/4 Corner J-5
Fd. 1/2" bar

N. & T. West side 30" Cherry,	South,	16.11'
" NW side, 15" Oak,	S25°W,	39.00'
" No. side, 40" Cherry,	West,	18.38'
" No. side, 24" Hornbeam	West,	35.00'

Center of Section J-4
Set 1/2" iron at PI. of 1/4 lines

NOTE: This instrument is for the exclusive use of the parties named above and we offer no liability to present or future owners of said property. This drawing is the property of Beery & Associates, Inc., and shall not be used for any purpose without the written consent of an authorized agent of Beery & Associates, Inc. Beery & Associates, Inc. accepts no responsibility for the use of this drawing for any purpose after six months from the date indicated herein. All rights reserved. Copyright 1988 Beery & Associates, Inc.

3889

LEGEND
 ○ - FOUND IRON
 ○ - SET IRON
 ○ - MONUMENT
 X - FENCE LINE
 R - RECORDED DIMENSION
 D - DEEDED DIMENSION
 M - MEASURED DIMENSION



I hereby certify that I have surveyed the property herein described, and that except as shown, there are no visible encroachments upon the above described property.

I further certify that I have fully complied with the requirements of Section 3, Public Act 132 of 1970 and that the ratio of error of closure of this survey is no greater than 1/5000.

David R. Lohr
 David R. Lohr
 Licensed Land Surveyor

RATIO OF CLOSURE:



BEERY
 & ASSOCIATES, INC.

849 N. AURELIUS ROAD
 MASON, MICHIGAN 48854
 PHONE (517) 676-4886

DATE: APRIL 6, 1990	SCALE:
SHEET: 5 OF 5	CHECKED: DRL
DRAWN: DRA	REVISED:
FIELD: RB, JJ	FILE NO.: 4420-R

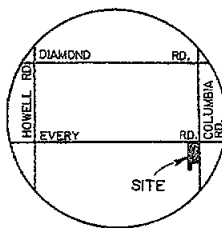
LIBER

6 p 343

CERTIFIED BOUNDARY SURVEY

FOR: **THOMAS G. McCLELLAN**

LOCATION MAP
(NO SCALE)



EAST LINE OF SECTION 2
AND THE C OF EVERY ROAD

EAST 1/4 CORNER
SECTION 2, T2N, R1W

P.O.B. "A"

SOUTHEAST CORNER
SECTION 2, T2N, R1W

RECORDED

AUG 15 3 23 PM '90

REGISTER OF DEEDS

Paula Johnson
INGHAM COUNTY, MICH.

PARCEL "A"
±3.17 ACRES

PARCEL "B"
±1.47 ACRES

PARCEL "C"
±0.26 ACRES

SOUTH LINE OF SECTION 2
AND THE C OF COLUMBIA ROAD



NORTH

EAST-WEST 1/4 LINE
SECTION 2

N89°55'09"E

1328.70'

1328.70'

WEST LINE OF THE EAST 1/2 OF
THE SOUTHEAST 1/4 OF
SECTION 2

N00°18'38"W 2654.95'

N00°20'38"W 2653.47'

CENTER OF SECTION
2, T2N, R1W

NORTH-SOUTH 1/4 LINE
SECTION 2

SOUTH 1/4 CORNER
SECTION 2, T2N, R1W


LEGEND

- SET 1/2" BAR WITH CAP
- FOUND IRON AS NOTED
- DISTANCE NOT TO SCALE
- SURVEY BOUNDARY LINE

ALL DIMENSIONS ARE IN FEET
AND DECIMALS THEREOF.

IMPROVEMENTS NOT SHOWN

3904



BRYAN LAND SURVEYS, P.C.		
6019 Marsh Road		
HASLETT, MICHIGAN 48840 Ph. (517) 339-1014		
DRAWN BY	SL - MT	SECTION 2, T2N, R1W
FIELD WORK BY	RS	JOB NUMBER:
SHEET	1 OF 3	88-B-21106

CERTIFIED BOUNDARY SURVEY

CERTIFICATE OF SURVEY:

6 - 344

I hereby certify only to the parties named hereon that we have surveyed and divided into several parcels; at the direction of said parties, a parcel of land previously described as:

The South 241 feet of the South 64 rods of the East 1/2 of the Southeast 1/4 of Section 2, T2N, R1W, Vevay Township, Ingham County; Michigan, except the West 20 rods thereof, and also except 132 feet East and West by 200 feet North and South in the Southwest corner.

and that we have found or set, as noted hereon, permanent markers to all corners and angle points of the boundaries of said parcels and that the more particular legal descriptions of said parcels are as follows:

PARCEL "A"

A parcel of land in the Southeast 1/4 of Section 2, T2N, R1W, Vevay Township, Ingham County, Michigan; the boundary of said parcel described as beginning at the Southeast corner of said Section 2, thence West along the South line of said Section 2 a distance of 574.00 feet; thence N00°16'39"W parallel with the East line of said Section 2 a distance of 241.00 feet; thence East parallel with said South line 574.00 feet to said East line; thence S00°16'39"E along said East line 241.00 feet to the point of beginning; said parcel containing 3.17 acres more or less including 0.59 acre more or less presently in use as public right of way; said parcel subject to all easements and restrictions if any.

PARCEL "B"

A parcel of land in the Southeast 1/4 of Section 2, T2N, R1W, Vevay Township, Ingham County, Michigan; the boundary of said parcel described as commencing at the Southeast corner of said Section 2, thence West along the South line of said Section 2 a distance of 574.00 feet to the point of beginning of this description; thence West continuing along said South line 266.16 feet; thence N00°18'38"W parallel with the West line of the East 1/2 of said Southeast 1/4 a distance of 241.00 feet; thence East parallel with said South line 266.30 feet; thence S00°16'39"E parallel with the East line of said Section 2 a distance of 241.00 feet to the point of beginning; said parcel containing 1.47 acres more or less including 0.20 acre more or less presently in use as public right of way; said parcel subject to all easements and restrictions if any.

PARCEL "C"

A parcel of land in the Southeast 1/4 of Section 2, T2N, R1W, Vevay Township, Ingham County, Michigan; the boundary of said parcel described as commencing at the Southeast corner of said Section 2, thence West along the South line of said Section 2 a distance of 840.16 feet to the point of beginning of this description; thence West continuing along said South line 25.00 feet; thence N00°18'38"W parallel with the West line of the East 1/2 of said Southeast 1/4 a distance of 200.00 feet; thence West parallel with said South line 132.00 feet; thence N00°18'38"W parallel with said West line 41.00 feet; thence East parallel with said South line 157.00 feet; thence S00°18'38"E parallel with said West line 241.00 feet to the point of beginning; said parcel containing 0.26 acre more or less including 0.01 acres more or less presently in use as public right of way; said parcel subject to all easements and restrictions if any.



3904

BRYAN LAND SURVEYS, P.C.		
6019 Marsh Road		
HASLETT, MICHIGAN 48840 Ph. (517) 339-1014		
DRAWN BY	SL - MT	SECTION 2, T2N, R1W
FIELD WORK BY	RS	JOB NUMBER:
SHEET	2 OF 3	88-B-21106

CERTIFIED BOUNDARY SURVEY

WITNESSES TO SECTION CORNERS:

1000

6 345

East 1/4 corner Section 2, T2N, R1W, Liber 3, Page 575.
 Found railroad spike in centerline Every road, fence East & West.
 Set nail & tag in West side 24" Walnut, N10°E, 94.55'
 Set nail & tag in North side power pole, S85°W, 39.66'
 Centerline of steel fence post, East, 24.3'

Southeast corner Section 2, T2N, R1W, Liber 1, Page 187.
 Found 1/2" bar in centerline Every rd. & 4' South centerline Columbia rd.
 Found nail & tag in South side power pole, N60°E, 49.43'
 Found nail & tag in East side power pole, N20°W, 72.10'
 Found nail & tag in North side 36" Maple, S80°W, 99.14'

South 1/4 corner Section 2, T2N, R1W, Liber 1, Page 481.
 Found railroad spike in centerline Columbia road, fence North & South.
 Found nail & tag in East side 28" Walnut, S50°W, 44.55'
 Found nail & tag in North side 20" Walnut, S50°E, 38.82'
 Set nail & tag in North side 30" Walnut, S65°E, 54.13'

Center of Section 2, T2N, R1W, Liber 3, Page 575.
 Found 1/2" bar.
 Set nail & tag in South side 20" Ash, N80°E, 37.52'
 Set nail & tag in Southwest side of 20" Ash, S70°E, 20.15'
 Set nail & tag in East side 20" Beach, S10°E, 15.25'

This survey was performed with an error of closure no greater than a ratio of 1 in 102,947.

All bearings are derived from the South line of Section 2, which is recorded to bear West in Liber 4 of surveys, Page 415 of the Ingham County records.

Larry A. Bryan 8-10-88
 Larry A. Bryan Date:
 Licensed Land Surveyor No. 25832



BRYAN LAND SURVEYS, P.C.

6019 Marsh Road

HASLETT, MICHIGAN 48840 Ph. (517) 339-1014

DRAWN BY	SL - MT	SECTION 2, T2N, R1W
FIELD WORK BY	RS	JOB NUMBER:
SHEET 3 OF 3		88-B-21106

3904

CERTIFICATE OF SURVEY

FOR: Jerome E. and Donna L. O'Shesky
1429 W. Howell Road
Mason, MI 48854

Paula Johnson
INGHAM COUNTY
REGISTER OF DEEDS





RECORDED

L-8 P-1167

SURV 17.00

2003-066856

LEGEND:

1. All dimensions are in feet and decimals thereof.
2. 1/2" bar and I.D. cap have been placed at all points marked "o".
3. Existing survey markers were found at points marked "•".
4.  indicates government corner.
5.  indicates not to scale.
6.  indicates described property line.
7.  indicates fence line.
8. All bearings are noted in degrees (°) minutes (') and seconds (") and are referenced to a Survey as recorded in Liber 3, Pages 134-135 of Ingham County Survey Records.



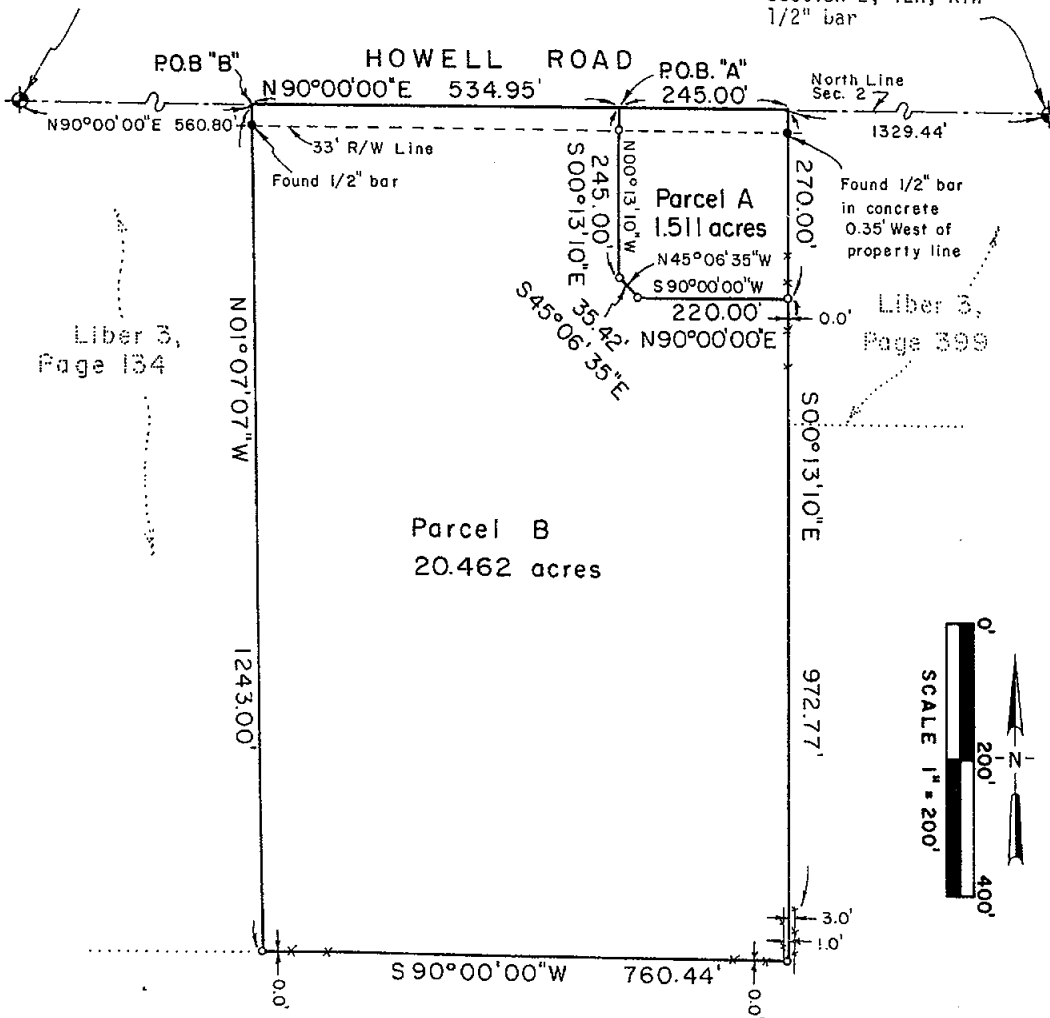
2003-066856

Page: 1 of 2

07/29/2003 09:01A

Northwest Corner Section 2,
T2N, R1W. 1/2" bar

North 1/4 Corner
Section 2, T2N, R1W
1/2" bar



POLARIS
SURVEYING CO.

3081 Holt Road
Mason, Michigan 48854
517/676-3630

fld. survey	RL	May 03	Sec. 2, T 2N, R 1W
drawn	RL	May 03	Co. Ingham
sheet 1 of 2	Drawing number A-4514		

CERTIFICATE OF SURVEY

2003-066856
Page: 2 of 2
07/29/2003 09:01A

SURVEYED DESCRIPTION OF PARCELS:

Parcel A: A parcel of land located in the Northwest fractional 1/4 of Section 2, Town 2 North, Range 1 West, Vevay Township, Ingham County, Michigan; the surveyed boundary of said parcel being described as commencing at the Northwest corner of said Section 2; thence North 90°00'00" East along the North line of said Section 2 a distance of 1095.75 feet to the point of beginning of this description; thence continuing North 90°00'00" East along the North line of said Section 2 a distance of 245.00 feet; thence South 00°13'10" East a distance of 270.00 feet; thence South 90°00'00" West parallel to the North line of said Section 2 a distance of 220.00 feet; thence North 45°06'35" West a distance of 35.42 feet; thence North 00°13'10" West a distance of 245.00 feet to the point of beginning; said parcel containing 1.511 acres; said parcel subject to the rights of the public across Howell Road; said parcel subject to all other easements and restrictions of record.

Parcel B: A parcel of land located in the Northwest fractional 1/4 of Section 2, Town 2 North, Range 1 West, Vevay Township, Ingham County, Michigan; the surveyed boundary of said parcel being described as commencing at the Northwest corner of said Section 2; thence North 90°00'00" East along the North line of said Section 2 a distance of 560.80 feet to the point of beginning of this description; thence continuing North 90°00'00" East along the North line of said Section 2 a distance of 534.95 feet; thence South 00°13'10" East a distance of 245.00 feet; thence South 45°06'35" East a distance of 35.42 feet; thence North 90°00'00" East parallel to the North line of said Section 2 a distance of 220.00 feet; thence South 00°13'10" East a distance of 972.77 feet; thence South 90°00'00" West parallel to the North line of said Section 2 a distance of 760.44 feet; thence North 01°07'07" West a distance of 1243.00 feet to the point of beginning; said parcel containing 20.462 acres; said parcel subject to the rights of the public across Howell Road; said parcel subject to all other easements and restrictions of record.

WITNESSES TO GOVERNMENT CORNERS:

Northwest Corner Section 2, T2N, R1W, Liber 1, Page 625. 1/2" bar.

Nail and tag #25832 S. side utility pole mag. az. 310°, 51.58'

Southwest corner concrete planter mag. az. 62°, 156.80'

1/2" bar in monument box mag. az. 95°, 70.64'

Nail and tag #25832 S. side utility pole mag. az. 82°, 135.47'

North 1/4 Corner Section 2, T2N, R1W, Liber 3, Page 574. 1/2" bar.

Nail and tag #25832 Northwest side utility pole mag. az. 225°, 94.89'

Nail and tag #19003 South side utility pole mag. az. 300°, 68.44'

Nail and tag #18998 South side utility pole mag. az. 77°, 90.22'

1/2" bar in monument box mag. az. 95°, 60.05'

CERTIFICATE OF SURVEY:

I hereby state to the parties named hereon that I have surveyed and divided into two parcels a tract of land previously described as:


Commencing at the Northeast corner of the NW 1/4 of the NW 1/4 of Section 2, T2N, R1W, Ingham County, Michigan; thence South 467 feet; thence West 467 feet; thence North 467 feet; thence East 467 feet to the point of beginning. also: Beginning at a point 560.8 feet East of Northwest corner of Section 2, T2N, R1W, Ingham County, Michigan; thence South 01°07'07" East, 1243.0 feet; thence East, 760.44 feet to North-South 1/8 line of NW 1/4 of said Section 2; thence North 0°13'10" West along said N-S 1/8 line 775.77 feet; thence West 467 feet; thence North 0°13'10" West 467 feet to North Section line; thence West 312.95 feet to point of beginning.

and that I have found or set, as noted hereon, permanent markers at all corners of said parcels and that the more particular surveyed descriptions of said parcels are as indicated hereon.

This survey complies with the requirements of P.A. 132 of 1970 as amended. This survey was performed with an error of closure no greater than 1 in 15,000 based upon unadjusted field datum.

Ronnie M. Lester 5/28/2003

Ronnie M. Lester, Professional Surveyor #18998



POLARIS
SURVEYING CO.

3081 Holt Road
Mason, Michigan 48854
517/676-3630

fld. survey	RL	May 03	Sec. 2, T 2N, R 1W
drawn	RL	May 03	Co. Ingham
sheet 2 of 2		Drawing number	A-4514

CERTIFICATE OF SURVEY

2003-066856
Page: 2 of 2
07/29/2003 09:01A

SURVEYED DESCRIPTION OF PARCELS:

Parcel A: A parcel of land located in the Northwest fractional 1/4 of Section 2, Town 2 North, Range 1 West, Vevay Township, Ingham County, Michigan; the surveyed boundary of said parcel being described as commencing at the Northwest corner of said Section 2; thence North 90°00'00" East along the North line of said Section 2 a distance of 1095.75 feet to the point of beginning of this description; thence continuing North 90°00'00" East along the North line of said Section 2 a distance of 245.00 feet; thence South 00°13'10" East a distance of 270.00 feet; thence South 90°00'00" West parallel to the North line of said Section 2 a distance of 220.00 feet; thence North 45°06'35" West a distance of 35.42 feet; thence North 00°13'10" West a distance of 245.00 feet to the point of beginning; said parcel containing 1.511 acres; said parcel subject to the rights of the public across Howell Road; said parcel subject to all other easements and restrictions of record.

Parcel B: A parcel of land located in the Northwest fractional 1/4 of Section 2, Town 2 North, Range 1 West, Vevay Township, Ingham County, Michigan; the surveyed boundary of said parcel being described as commencing at the Northwest corner of said Section 2; thence North 90°00'00" East along the North line of said Section 2 a distance of 560.80 feet to the point of beginning of this description; thence continuing North 90°00'00" East along the North line of said Section 2 a distance of 534.95 feet; thence South 00°13'10" East a distance of 245.00 feet; thence South 45°06'35" East a distance of 35.42 feet; thence North 90°00'00" East parallel to the North line of said Section 2 a distance of 220.00 feet; thence South 00°13'10" East a distance of 972.77 feet; thence South 90°00'00" West parallel to the North line of said Section 2 a distance of 760.44 feet; thence North 01°07'07" West a distance of 1243.00 feet to the point of beginning; said parcel containing 20.462 acres; said parcel subject to the rights of the public across Howell Road; said parcel subject to all other easements and restrictions of record.

WITNESSES TO GOVERNMENT CORNERS:

Northwest Corner Section 2, T2N, R1W, Liber 1, Page 625. 1/2" bar.
Nail and tag #25832 S. side utility pole mag. az. 310°, 51.58'
Southwest corner concrete planter mag. az. 62°, 156.80'
1/2" bar in monument box mag. az. 95°, 70.64'
Nail and tag #25832 S. side utility pole mag. az. 82°, 135.47'
North 1/4 Corner Section 2, T2N, R1W, Liber 3, Page 574. 1/2" bar.
Nail and tag #25832 Northwest side utility pole mag. az. 225°, 94.89'
Nail and tag #19003 South side utility pole mag. az. 300°, 68.44'
Nail and tag #18998 South side utility pole mag. az. 77°, 90.22'
1/2" bar in monument box mag. az. 95°, 60.05'

CERTIFICATE OF SURVEY:

I hereby state to the parties named hereon that I have surveyed and divided into two parcels a tract of land previously described as:


Commencing at the Northeast corner of the NW 1/4 of the NW 1/4 of Section 2, T2N, R1W, Ingham County, Michigan; thence South 467 feet; thence West 467 feet; thence North 467 feet; thence East 467 feet to the point of beginning. also: Beginning at a point 560.8 feet East of Northwest corner of Section 2, T2N, R1W, Ingham County, Michigan; thence South 01°07'07" East, 1243.0 feet; thence East, 760.44 feet to North-South 1/8 line of NW 1/4 of said Section 2; thence North 0°13'10" West along said N-S 1/8 line 775.77 feet; thence West 467 feet; thence North 0°13'10" West 467 feet to North Section line; thence West 312.95 feet to point of beginning.

and that I have found or set, as noted hereon, permanent markers to all corners of said parcels and that the more particular surveyed descriptions of said parcels are as indicated hereon.

This survey complies with the requirements of P.A. 132 of 1970 as amended. This survey was performed with an error of closure no greater than 1 in 15,000 based upon unadjusted field datum.

Ronnie M. Lester 5/28/2003

Ronnie M. Lester, Professional Surveyor #18998



POLARIS
SURVEYING CO.

3081 Holt Road
Mason, Michigan 48854
517/676-3630

fld. survey	RL	May 03	Sec. 2, T 2N, R 1W
drawn	RL	May 03	Co. Ingham
sheet 2 of 2		Drawing number	A-4514

CERTIFICATE OF SURVEY

FOR: Lowell J. Martin
1738 W. Columbia Road
Mason, MI 48854

Paula Johnson
INGHAM COUNTY
REGISTER OF DEEDS
OFFICIAL SEAL



L-8 P-1211

SURV 17.00

2003-083170



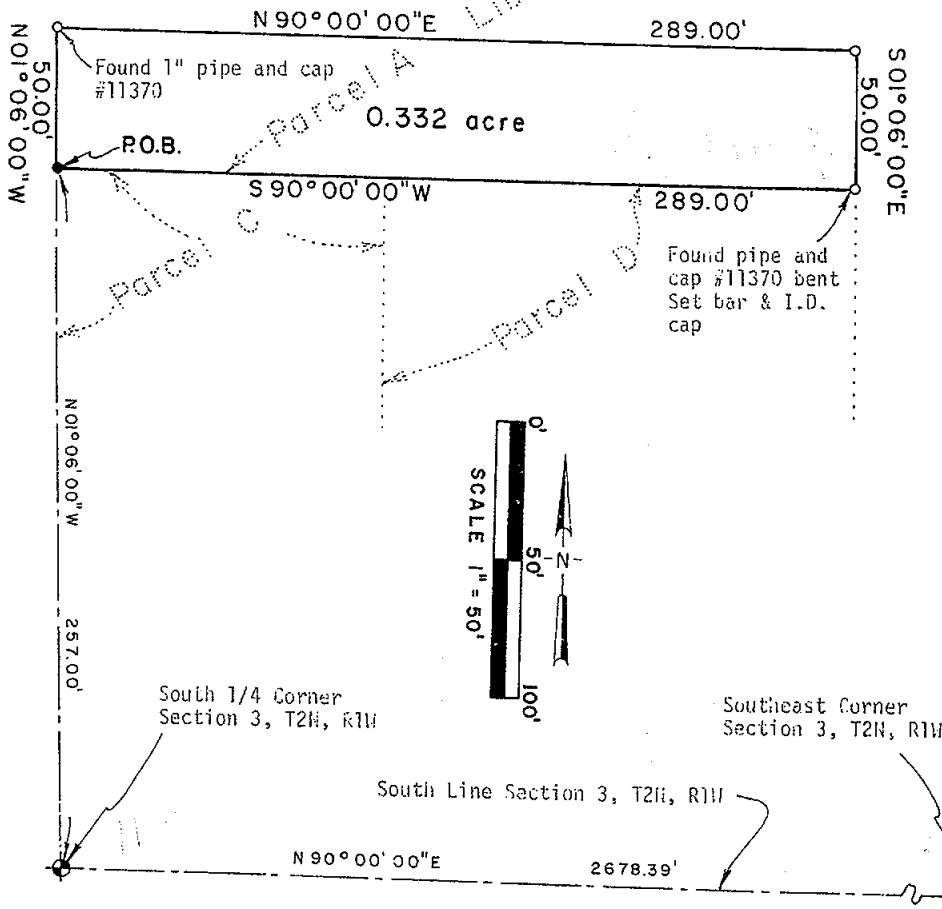
2003-083170

Page: 1 of 2

09/16/2003 11:16A

LEGEND:

1. All dimensions are in feet and decimals thereof.
2. 1/2" bar and I.D. cap have been placed at all points marked "o".
3. Existing survey markers were found at points marked "•".
4. indicates government corner.
5. indicates not to scale.
6. indicates described property line.
7. All bearings are noted in degrees (°) minutes (') and seconds (") and are referenced to a Survey as recorded in Liber 4, Pages 766 and 767 of Ingham County Records.



POLARIS
SURVEYING CO.

3081 Holt Road
Mason, Michigan 48854
517/676-3630

fld. survey	RL	Aug 03	Sec. 3 , T 2N , R 1W
drawn	RL	Aug 03	Co. Ingham
sheet 1 of 2	Drawing number A-4535		

CERTIFICATE OF SURVEY

SURVEYED DESCRIPTION OF PROPERTY



A parcel of land located in the Southeast 1/4 of Section 3, Town 2 North, Range 1 West, Vevay Township, Ingham County, Michigan, the surveyed boundary of said parcel being described as Commencing at the South 1/4 Corner of said Section 3; thence North 01°06'00" West a distance of 257.00 feet to the corner of Parcel A of a survey as recorded in Liber 4, Pages 766 and 767 of Ingham County Records and the point of beginning of this description; thence continuing North 01°06'00" West along the Westerly line of said Parcel A, a distance of 50.00 feet; thence North 90°00'00" East parallel to the South line of said Section 3 a distance of 289.00 feet; thence South 01°06'00" East a distance of 50.00 feet; thence South 90°00'00" West parallel to the South line of said Section 3 a distance of 289.00 feet to the point of beginning; said parcel containing 0.332 acre; said parcel subject to all easements and restrictions of record.

WITNESSES TO GOVERNMENT CORNERS:

South 1/4 Corner Section 3, T2N, R1W. Liber 7, Page 233. 1/2" bar in monument box.

Nail and tag #31603 East side 36" maple mag. az. 198°, 24.75'
Set galvanized nail and 1 1/2" aluminum tag stamped "PS 18998 WITNESS"
North side 30" maple mag. az. 230°, 37.55'
Southeast corner House #1748 mag. az. 340°, 105.00'
Southeast corner frame garage mag. az. 30°, 132.44'

Southeast Corner Section 3, T2N, R1W. Liber 9, Page 571. Railroad spike in monument box.

Nail and tag #16053 in West side utility pole mag. az. 161°, 125.80'
Nail and tag #31603 East side 15" elm mag. az. 203°, 90.76'
Nail and tag stamped "sec. cor" North side utility pole mag. az. 75°, 59.45'
Northwest corner concrete slab for phone box mag. az. 133°, 68.76'

CERTIFICATE OF SURVEY:

I hereby state to the parties named hereon that I have surveyed a parcel of land out of a tract of land previously surveyed and recorded as Parcel A of a survey as recorded in Liber 4, Pages 766 and 767 of Ingham County Records and that I have found or set, as noted hereon permanent markers to all corners of said parcel and that the more particular surveyed description of said parcel is as indicated hereon.

This survey complies with the requirements of P.A. 132 of 1970 as amended.

This survey was performed with an error of closure no greater than a ratio of 1 in 15,000 based upon unadjusted field datum.

Ronnie M. Lester 8/29/2003
Ronnie M. Lester, Professional Surveyor #18998



POLARIS
SURVEYING CO.

3081 Holt Road
Mason, Michigan 48854
517/676-3630

fld. survey	RL	Aug 03	Sec. 3, T 2N, R 1W
drawn	RL	Aug 03	Co. Ingham
sheet 2 of 2	Drawing number A-4535		

CERTIFICATE OF SURVEY

FOR: Lowell J. Martin
1738 W. Columbia Road
Mason, MI 48854

Paula Johnson
INGHAM COUNTY
REGISTER OF DEEDS
OFFICIAL SEAL



L-8 P-1211

SURV 17.00

2003-083170



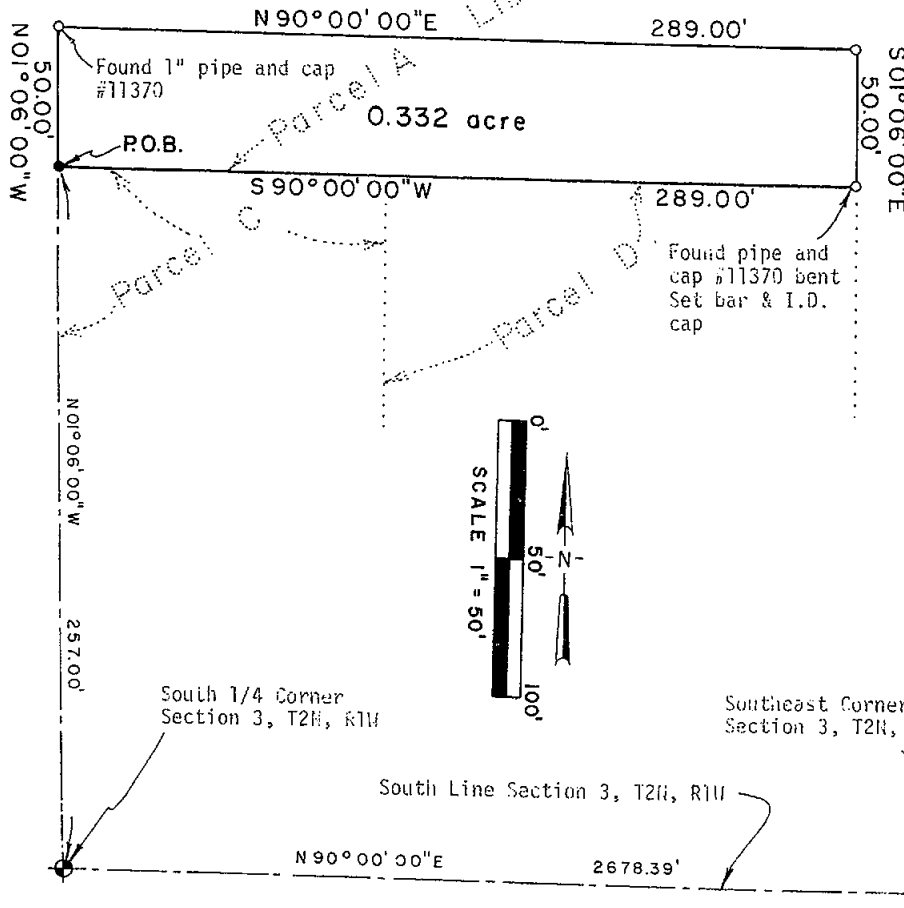
2003-083170

Page: 1 of 2

09/16/2003 11:16A

LEGEND:

1. All dimensions are in feet and decimals thereof.
2. 1/2" bar and I.D. cap have been placed at all points marked "O".
3. Existing survey markers were found at points marked "●".
4. indicates government corner.
5. indicates not to scale.
6. indicates described property line.
7. All bearings are noted in degrees (°) minutes (') and seconds (") and are referenced to a Survey as recorded in Liber 4, Pages 766 and 767 of Ingham County Records.



POLARIS
SURVEYING CO.

3081 Holt Road
Mason, Michigan 48854
517/676-3630

fld. survey	RL	Aug 03	Sec. 3 , T 2N , R 1W
drawn	RL	Aug 03	Co. Ingham
sheet 1 of 2	Drawing number A-4535		

CERTIFICATE OF SURVEY

SURVEYED DESCRIPTION OF PROPERTY



A parcel of land located in the Southeast 1/4 of Section 3, Town 2 North, Range 1 West, Vevay Township, Ingham County, Michigan, the surveyed boundary of said parcel being described as Commencing at the South 1/4 Corner of said Section 3; thence North 01°06'00" West a distance of 257.00 feet to the corner of Parcel A of a survey as recorded in Liber 4, Pages 766 and 767 of Ingham County Records and the point of beginning of this description; thence continuing North 01°06'00" West along the Westerly line of said Parcel A, a distance of 50.00 feet; thence North 90°00'00" East parallel to the South line of said Section 3 a distance of 289.00 feet; thence South 01°06'00" East a distance of 50.00 feet; thence South 90°00'00" West parallel to the South line of said Section 3 a distance of 289.00 feet to the point of beginning; said parcel containing 0.332 acre; said parcel subject to all easements and restrictions of record.

WITNESSES TO GOVERNMENT CORNERS:

South 1/4 Corner Section 3, T2N, R1W. Liber 7, Page 233. 1/2" bar in monument box.
Nail and tag #31603 East side 36" maple mag. az. 198°, 24.75'
Set galvanized nail and 1 1/2" aluminum tag stamped "PS 18998 WITNESS"
North side 30" maple mag. az. 230°, 37.55'
Southeast corner House #1748 mag. az. 340°, 105.00'
Southeast corner frame garage mag. az. 30°, 132.44'

Southeast Corner Section 3, T2N, R1W. Liber 9, Page 571. Railroad spike in monument box.
Nail and tag #16053 in West side utility pole mag. az. 161°, 125.80'
Nail and tag #31603 East side 15" elm mag. az. 203°, 90.76'
Nail and tag stamped "sec. cor" North side utility pole mag. az. 75°, 59.45'
Northwest corner concrete slab for phone box mag. az. 133°, 68.76'

CERTIFICATE OF SURVEY:

I hereby state to the parties named hereon that I have surveyed a parcel of land out of a tract of land previously surveyed and recorded as Parcel A of a survey as recorded in Liber 4, Pages 766 and 767 of Ingham County Records and that I have found or set, as noted hereon permanent markers to all corners of said parcel and that the more particular surveyed description of said parcel is as indicated hereon.

This survey complies with the requirements of P.A. 132 of 1970 as amended.

This survey was performed with an error of closure no greater than a ratio of 1 in 15,000 based upon unadjusted field datum.

Ronnie M. Lester 8/29/2003
Ronnie M. Lester, Professional Surveyor #18998

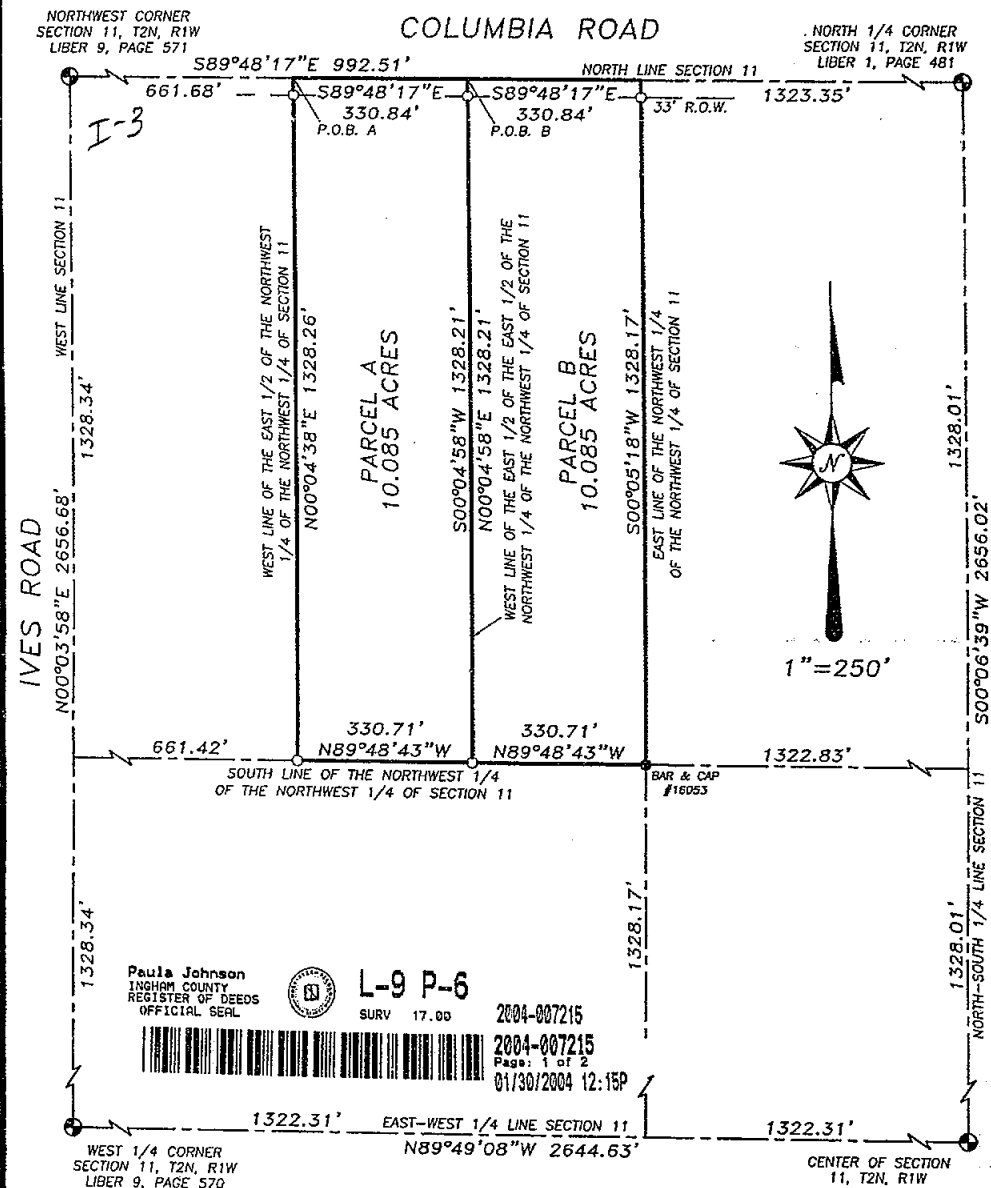


POLARIS
SURVEYING CO.

3081 Holt Road
Mason, Michigan 48854
517/676-3630

fld. survey	RL	Aug 03	Sec. 3, T 2N, R 1W
drawn	RL	Aug 03	Co. Ingham
sheet 2 of 2	Drawing number A-4535		

CERTIFICATE OF SURVEY



We hereby certify that we have surveyed the property herein described, and that there are no visible encroachments upon the described property, except as shown hereon.

We further certify that we have fully complied with the requirements of Section 3, public act 132 of 1970, and that the ratio of error of closure of this survey is no greater than 1/5000.

Fred N. White
 Fred N. White, P.S. No. 12034

LEGEND ○ Set Iron ● Found Iron x-x-x Fence Line R= Recorded Distance M= Measured Distance D= Deeded Distance	FOR: REMAX HOME ROFESSIONALS 6607 W. ST. JOSEPH HIGHWAY LANSING, MI 48917													
FRED WHITE ENGINEERING COMPANY, INC. 2300 NORTH GRAND RIVER AVENUE LANSING, MICHIGAN 48906 PHONE 517-321-7111 FAX 517-321-0799														
<table border="1" style="width: 100%; border-collapse: collapse;"> <tr> <td style="width: 30%;">FIELD</td> <td style="width: 30%;">TW</td> <td style="width: 40%;">DATE</td> </tr> <tr> <td>DRAWN</td> <td>EKB</td> <td>28 OCTOBER 2003</td> </tr> <tr> <td>CHECKED</td> <td>FNW</td> <td>SURVEY NO. 030970</td> </tr> <tr> <td colspan="2"></td> <td>SHEET 1 OF 2</td> </tr> </table>			FIELD	TW	DATE	DRAWN	EKB	28 OCTOBER 2003	CHECKED	FNW	SURVEY NO. 030970			SHEET 1 OF 2
FIELD	TW		DATE											
DRAWN	EKB	28 OCTOBER 2003												
CHECKED	FNW	SURVEY NO. 030970												
		SHEET 1 OF 2												

CERTIFICATE OF SURVEY

Legal Description

PARCEL A

Part of the Northwest 1/4 of Section 11, T2N, R1W, Vevay Township, Ingham County, Michigan, described as: Commencing at the Northwest corner of said Section 11; thence S89°48'17"E, 661.68 feet along the North line of said Section 11 to the West line of the East 1/2 of the Northwest 1/4 of the Northwest 1/4 of said Section 11 and the point of beginning of this description; thence continuing S89°48'17"E 330.84 feet along said North line to the West line of the East 1/2 of the Northwest 1/4 of the Northwest 1/4 of said Section 11; thence S00°04'58"W, 1328.21 feet along said West line to the South line of the Northwest 1/4 of the Northwest 1/4 of said Section 11; thence N89°48'43"W, 330.71 feet along said South line to said West line of the East 1/2 of the Northwest 1/4 of the Northwest 1/4 of said Section 11; thence N00°04'38"E, 1328.26 feet along said West line to the point of beginning. Contains 10.085 acres.


PARCEL B

Part of the Northwest 1/4 of Section 11, T2N, R1W, Vevay Township, Ingham County, Michigan, described as: Commencing at the Northwest corner of said Section 11; thence S89°48'17"E, 992.51 feet along the North line of said Section 11 to the West line of the East 1/2 of the Northwest 1/4 of the Northwest 1/4 of said Section 11 and the point of beginning of this description; thence continuing S89°48'17"E 330.84 feet along said North line to the East line of the Northwest 1/4 of the Northwest 1/4 said Section 11; thence S00°05'18"W, 1328.17 feet along said East line to the South line of the Northwest 1/4 of the Northwest 1/4 of said Section 11; thence N89°48'43"W, 330.71 feet along said South line to said West line of the East 1/2 of the Northwest 1/4 of the Northwest 1/4 of said Section 11; thence N00°04'58"E, 1328.21 feet along said West line to the point of beginning. Contains 10.085 acres.

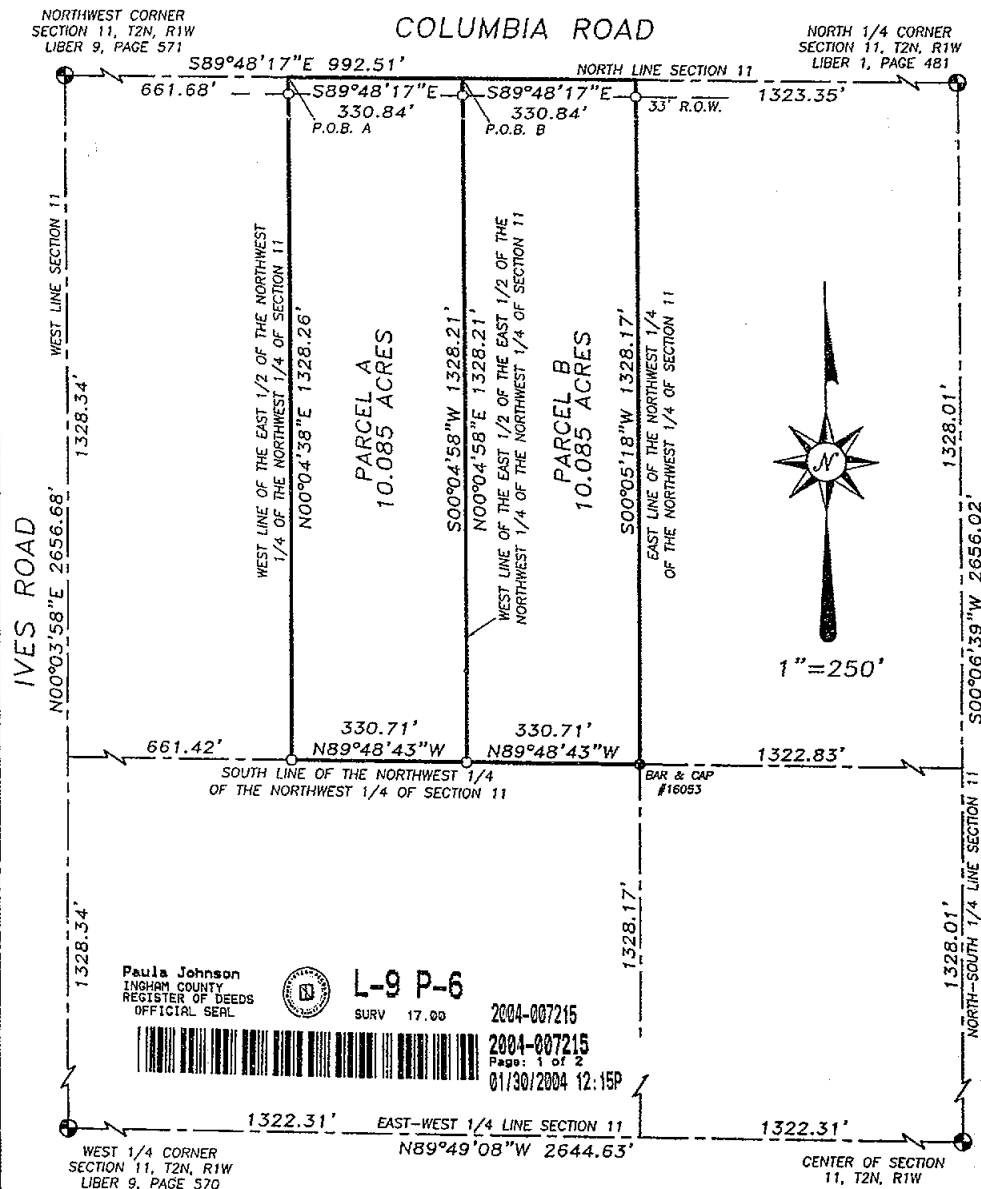
We hereby certify that we have surveyed the property herein described, and that there are no visible encroachments upon the described property, except as shown hereon.

We further certify that we have fully complied with the requirements of Section 3, public act 132 of 1970, and that the ratio of error of closure of this survey is no greater than 1/5000.

Fred N. White, P.S. No. 12034

LEGEND ○ Set Iron ● Found Iron x-x-x Fence Line R= Recorded Distance M= Measured Distance D= Deeded Distance	FOR: REMAX HOME ROFESSIONALS 6607 W. ST. JOSEPH HIGHWAY LANSING, MI 48917 FRED WHITE ENGINEERING COMPANY, INC. 2300 NORTH GRAND RIVER AVENUE LANSING, MICHIGAN 48906 PHONE 517-321-7111 FAX 517-321-0799 <table border="1"> <tr> <td>FIELD</td> <td>TW</td> <td>DATE</td> <td>28 OCTOBER 2003</td> </tr> <tr> <td>DRAWN</td> <td>EKB</td> <td>SURVEY NO.</td> <td>030970</td> </tr> <tr> <td>CHECKED</td> <td>FNW</td> <td>SHEET</td> <td>2 OF 2</td> </tr> </table>	FIELD	TW	DATE	28 OCTOBER 2003	DRAWN	EKB	SURVEY NO.	030970	CHECKED	FNW	SHEET	2 OF 2	
FIELD	TW	DATE	28 OCTOBER 2003											
DRAWN	EKB	SURVEY NO.	030970											
CHECKED	FNW	SHEET	2 OF 2											

CERTIFICATE OF SURVEY




We hereby certify that we have surveyed the property herein described, and that there are no visible encroachments upon the described property, except as shown hereon.

We further certify that we have fully complied with the requirements of Section 3, public act 132 of 1970, and that the ratio of error of closure of this survey is no greater than 1/5000.

Fred N. White
 Fred N. White, P.S. No. 12034

LEGEND O Set Iron ● Found Iron x-x-x Fence Line R= Recorded Distance M= Measured Distance D= Deeded Distance	FOR: REMAX HOME PROFESSIONALS 6607 W. ST. JOSEPH HIGHWAY LANSING, MI 48917	FRED WHITE ENGINEERING COMPANY, INC. 2300 NORTH GRAND RIVER AVENUE LANSING, MICHIGAN 48906 PHONE 517-321-7111 FAX 517-321-0799
	DATE 28 OCTOBER 2003 SURVEY NO. 030970 SHEET 1 OF 2	



CERTIFICATE OF SURVEY

Legal Description

PARCEL A

Part of the Northwest 1/4 of Section 11, T2N, R1W, Vevay Township, Ingham County, Michigan, described as: Commencing at the Northwest corner of said Section 11; thence S89°48'17"E, 661.68 feet along the North line of said Section 11 to the West line of the East 1/2 of the Northwest 1/4 of the Northwest 1/4 of said Section 11 and the point of beginning of this description; thence continuing S89°48'17"E 330.84 feet along said North line to the West line of the East 1/2 of the Northwest 1/4 of the Northwest 1/4 of said Section 11; thence S00°04'58"W, 1328.21 feet along said West line to the South line of the Northwest 1/4 of the Northwest 1/4 of said Section 11; thence N89°48'43"W, 330.71 feet along said South line to said West line of the East 1/2 of the Northwest 1/4 of the Northwest 1/4 of said Section 11; thence N00°04'38"E, 1328.26 feet along said West line to the point of beginning. Contains 10.085 acres.

PARCEL B

Part of the Northwest 1/4 of Section 11, T2N, R1W, Vevay Township, Ingham County, Michigan, described as: Commencing at the Northwest corner of said Section 11; thence S89°48'17"E, 992.51 feet along the North line of said Section 11 to the West line of the East 1/2 of the Northwest 1/4 of the Northwest 1/4 of said Section 11 and the point of beginning of this description; thence continuing S89°48'17"E 330.84 feet along said North line to the East line of the Northwest 1/4 of the Northwest 1/4 said Section 11; thence S00°05'18"W, 1328.17 feet along said East line to the South line of the Northwest 1/4 of the Northwest 1/4 of said Section 11; thence N89°48'43"W, 330.71 feet along said South line to said West line of the East 1/2 of the Northwest 1/4 of the Northwest 1/4 of said Section 11; thence N00°04'58"E, 1328.21 feet along said West line to the point of beginning. Contains 10.085 acres.

We hereby certify that we have surveyed the property herein described, and that there are no visible encroachments upon the described property, except as shown hereon.

We further certify that we have fully complied with the requirements of Section 3, public act 132 of 1970, and that the ratio of error of closure of this survey is no greater than 1/5000.

Fred N. White
Fred N. White, P.S. No. 12034

LEGEND

- Set Iron
- Found Iron
- x-x-x Fence Line
- R= Recorded Distance
- M= Measured Distance
- D= Deeded Distance

FOR:

REMAX HOME ROFESSIONALS
6607 W. ST. JOSEPH HIGHWAY
LANSING, MI 48917

FRED WHITE ENGINEERING COMPANY, INC.
2300 NORTH GRAND RIVER AVENUE LANSING, MICHIGAN 48906
PHONE 517-321-7111 FAX 517-321-0799

FIELD	TW	DATE	28 OCTOBER 2003
DRAWN	EKB	SURVEY NO.	030970
CHECKED	FNW	SHEET	2 OF 2



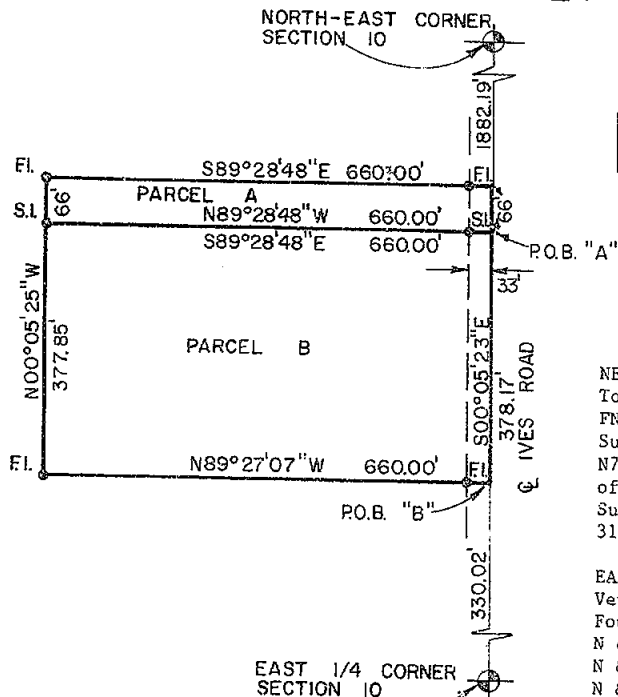
CERTIFICATE OF SURVEY

NOV 21 12 45 PM '90

REGISTERED DEEDS

INGHAM COUNTY, MICHIGAN

RECORDING SPACE

 200 100 0 200
 150 50
 SCALE: 1" = 200'


NE CORNER, SECTION 10, T2N-R1W Vevay Township, Ingham Co., MI
 FND. Railroad Spike
 Survey Tag, E side of Utility Pole, N78°26'W 121.19'; Survey Tag, N side of 24" Maple, S34°22'W 35.80'
 Survey Tag, W side Utility Pole, N67°31' E 56.90'; Recorded L-1, PG-483

EAST 1/4 CORNER, SECTION 10, T2N-R1W Vevay Township, Ingham Co., MI
 Found Railroad Spike
 N & T S side of P.P. WSW 32.34'
 N & T N side of 40" Box Elder, E25.57'
 N & T W side of 24" Box Eld., NE43.42'
 Recorded L-1, PG-189

Parcel A

A part of the NE 1/4 of Sec. 10, T2N-R1W, Vevay Township, Ingham County, Michigan, described as beginning on the East Section line at a point N00°05'23"W 708.19 feet from the East 1/4 corner of Section 10; thence N89°28'48"W 660.00 feet; thence N00°05'25"W 66.00; thence S89°28'48"E 660.00'; thence S00°05'23"E 66.00' along the E. Sec. line to the point of beginning containing 1.00 acre of land more or less and subject to any easement or rights of way of record.

Parcel B

A part of the NE 1/4 of Sec. 10, T2N-R1W, Vevay Township, Ingham County, Michigan, described as beginning on the E Sec. line at a point N00°05'23"W 330.02' from the E 1/4 corner; thence N89°27'07"W 660.00'; thence N00°05'23"W 377.85'; thence S89°28'48"E 660.00'; thence S00°05'23"E 378.17' along the E. Sec. line to the point of beginning containing 5.73 acres of land more or less and subject to any easements or rights of way of record.

Bearings for this survey are based on a survey recorded in Liber 5, Page 407.

I hereby certify that I have Surveyed and Mapped the land above platted and/or described on June 21, 1990, and that the ratio of closure on the unadjusted field observations of such survey was 1/15,000, and that all of the requirements of P.A. 132 1970 have been complied with.

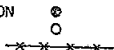
Maurice H. Mahieu
 Maurice H. Mahieu
 Registered Land Surveyor No. 28414



LEGEND

ALL DIMENSIONS ARE IN FEET AND DECIMALS THEREOF
 D= DEEDED
 P= PLATTED
 M= MEASURED
 PROPERTY CORNER IRON
 CONCRETE MONUMENT
 FENCE LINE

FI= FOUND IRON
 SI= SET IRON



3967



WOLVERINE ENGINEERS & SURVEYORS, INC
 312 NORTH ST. MASON, MICHIGAN 48854
 PHONE (517) 676-9200

SURVEY FOR: DIEHL-AWREY FARMS

FIELD SURVEY: T. YOUNG

DATE: 7/05/1990

DRAWN BY: S.L. HAYWARD

SHEET: 1 OF 1

SCALE: 1" = 200'

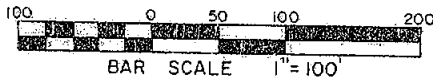
JOB NO.: 900539

Revised 8/27/90

CERTIFICATE OF SURVEY

JAN 29 11:45 AM '92

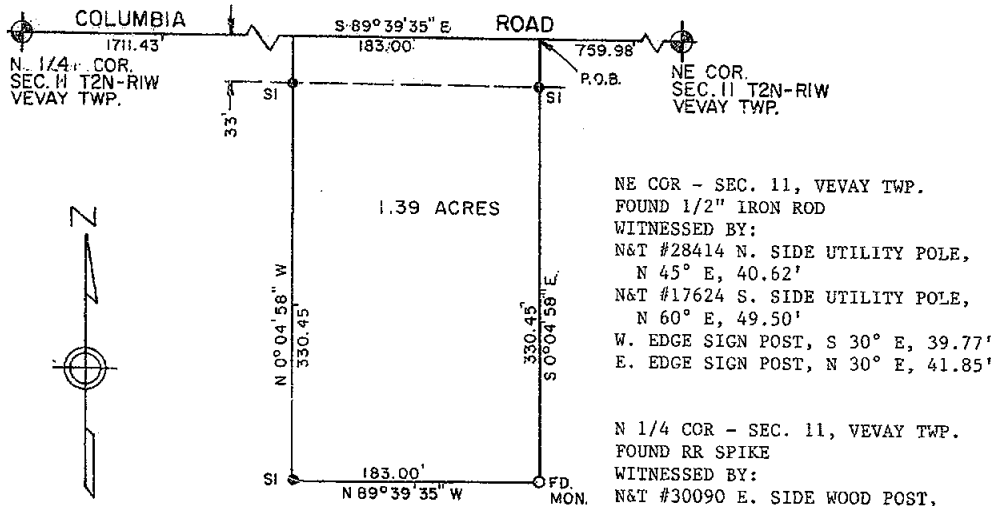
REGISTER OF DEEDS

Ruth Johnson
INGHAM COUNTY, MICH.

J-3

K-3

RECORDING SPACE



NE COR - SEC. 11, VEVAY TWP.
FOUND 1/2" IRON ROD
WITNESSED BY:
N&T #28414 N. SIDE UTILITY POLE,
N 45° E, 40.62'
N&T #17624 S. SIDE UTILITY POLE,
N 60° E, 49.50'
W. EDGE SIGN POST, S 30° E, 39.77'
E. EDGE SIGN POST, N 30° E, 41.85'

N 1/4 COR - SEC. 11, VEVAY TWP.
FOUND RR SPIKE
WITNESSED BY:
N&T #30090 E. SIDE WOOD POST,
N 0° E, 45.27'
N&T #28414 W. SIDE 24" ASH,
N 25° E, 58.42'
N&T #28414 N. SIDE 28" WALNUT,
S 75° W, 67.30'
N&T #3829 E. SIDE 28" WALNUT,
S 35° W, 44.52'


LEGAL DESCRIPTION

A part of the Northeast 1/4 of Section 11, T2N, R1W, Vevay Township, Ingham County, Michigan, described as beginning on the North line of Section 11 at a point N 89° 39' 35" W 759.98 feet from the Northeast Corner of Section 11; thence S 00° 04' 58" E 330.45 feet; thence N 89° 39' 35" W 183.00 feet; thence N 00° 04' 58" W 330.45 feet to the North line of Section 11; thence S 89° 39' 35" E 183.00 feet to the point of beginning, containing 1.39 acres of land more or less and subject to any easements or rights of way of record.

Bearings for this survey are based on the Plat of Columbia Estates No. 2.

I hereby certify that I have surveyed and mapped the land above platted and/or described on September 12, 1991, and that the ratio of closure on the unadjusted field observations of such survey was 1/10,000, and that all of the requirements of P.A. 132 1970 have been complied with.

Maurice H. Mahieu
Maurice H. Mahieu, L.S. #28414



4166

LEGEND

ALL DIMENSIONS ARE IN FEET AND DECIMALS THEREOF
D= DEEDED
P= PLATTED
M= MEASURED
PROPERTY CORNER IRON
CONCRETE MONUMENT
FENCE LINE

FI= FOUND IRON
SI= SET IRON

○
○
-x-x-x-x-



WOLVERINE ENGINEERS & SURVEYORS, INC.
312 NORTH ST. MASON, MICHIGAN 48634
PHONE (517) 676-9200

SURVEY FOR: HAYHOE	
FIELD SURVEY: T. YOUNG	DATE: SEPT. 12, 1991
DRAWN BY: HJI	SHEET: 1 OF 1
SCALE: 1" = 100'	JOB NO.: 910569

CERTIFICATE OF SURVEY

LIBER

6 1140

LEGAL DESCRIPTION:

THAT PART OF THE NE $\frac{1}{4}$ OF FRACTIONAL SECTION 3, T2N,R1W, VEVAY TOWNSHIP, INGHAM COUNTY, MICHIGAN, LYING NORTH OF MUD CREEK DESCRIBED AS: BEGINNING AT THE NE CORNER OF SAID SECTION 3, THENCE S00°32'36"E ALONG THE EAST LINE OF SECTION 3, 1243.23 FEET, THENCE N78°59'00"W, ALONG THE CENTERLINE OF A FIELD DITCH, 800.51 FEET, THENCE N01°22'05"W ALONG A FIELD DITCH, 1090.52 FEET TO THE NORTH LINE OF SECTION 3, THENCE EAST ALONG SAID NORTH LINE, 800.00 FEET TO THE POINT OF BEGINNING. CONTAINING 21.20 ACRES AND SUBJECT TO THE NORTH 33 FEET THEREOF FOR USE AS PUBLIC RIGHT-OF-WAY, AND OTHER EASEMENTS OF RECORD, IF ANY.

N $\frac{1}{4}$ CORNER, SECTION 3, T2N,R1W

FOUND 4" x 36" CONCRETE MONUMENT WITH $\frac{1}{2}$ " x 38" REROD WITH CAP #18998 AND CONCRETE COLLAR AND COVER

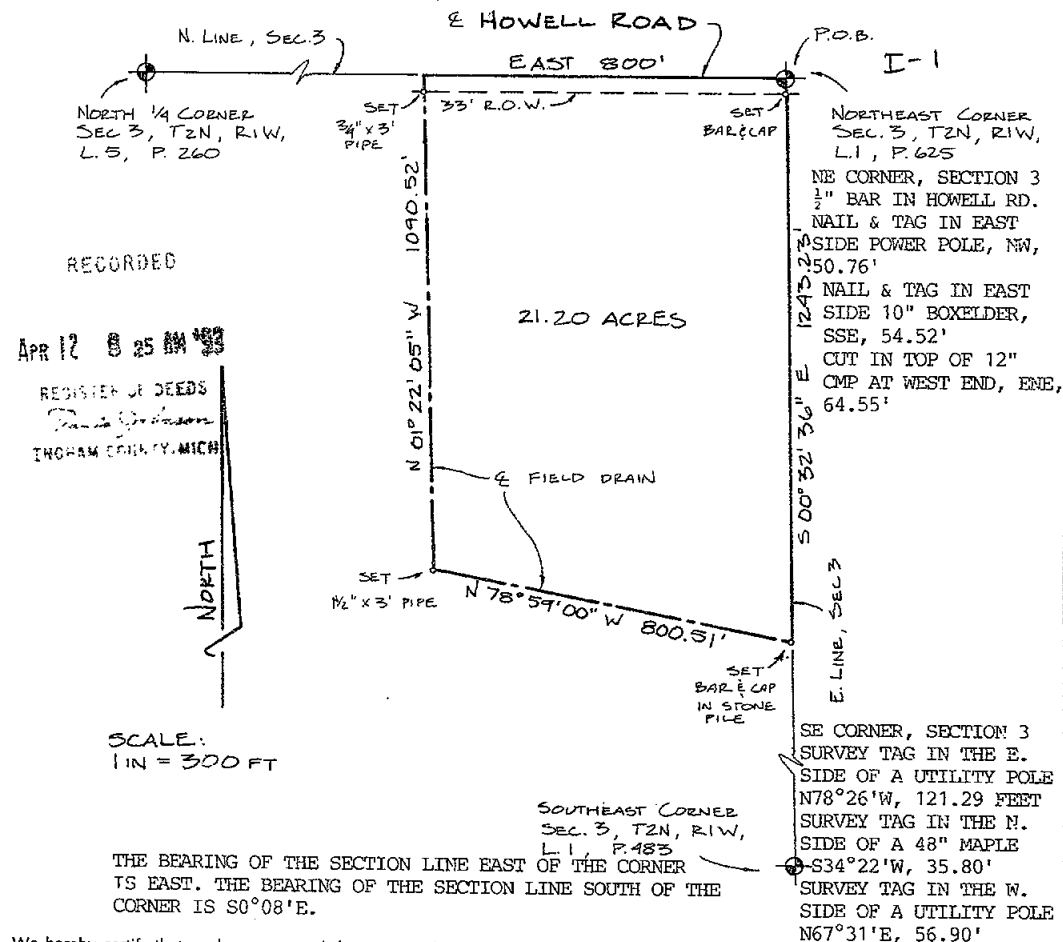
NAIL & TAG, #18998, SOUTH SIDE FENCE POST, NE, 79.16'

NAIL & TAG, #18998, EAST SIDE 6" ELM, NW, 58.56'

NAIL & TAG, #18998, WEST SIDE 10" POPLAR, NORTH, 86.68'

NAIL & TAG, #18998, EAST SIDE POWER POLE, NE, 28.31'

$\frac{1}{2}$ " IRON BAR (H-13 ALAIEDON TWP., T3N,R1W), EAST, \pm 74.8'




We hereby certify that we have surveyed the property herein described, and that there are no visible encroachments upon the above described property, except as shown hereon.

We further certify that we have fully complied with the requirements of Section 3, Public Act 132 of 1970, and that the ratio of error of closure of this survey is no greater than 1/5000.

LEGEND

- Set Iron
- Found Iron
- Fence Line
- R Recorded Distance
- M Measured Distance
- D Deeded Distance



Ron Helsel
RON HELSEL, R.L.S. No. 18994

ACCOLADE, INC.

Land Surveying and Planning Specialists
807 Kerns Rd., Suite 101, Mason, Mich. 48854
Phone 517-676-1580

FOR: RAYMOND HUGHSON
658 WOLVERINE ROAD
MASON, MICHIGAN 48854

FIELD MP/EL	DATE Aug. 5, 1991
DRAWN P.F.	SURVEY NO. 91-2277
CHECKED R.H.	SHEET 1 OF 1

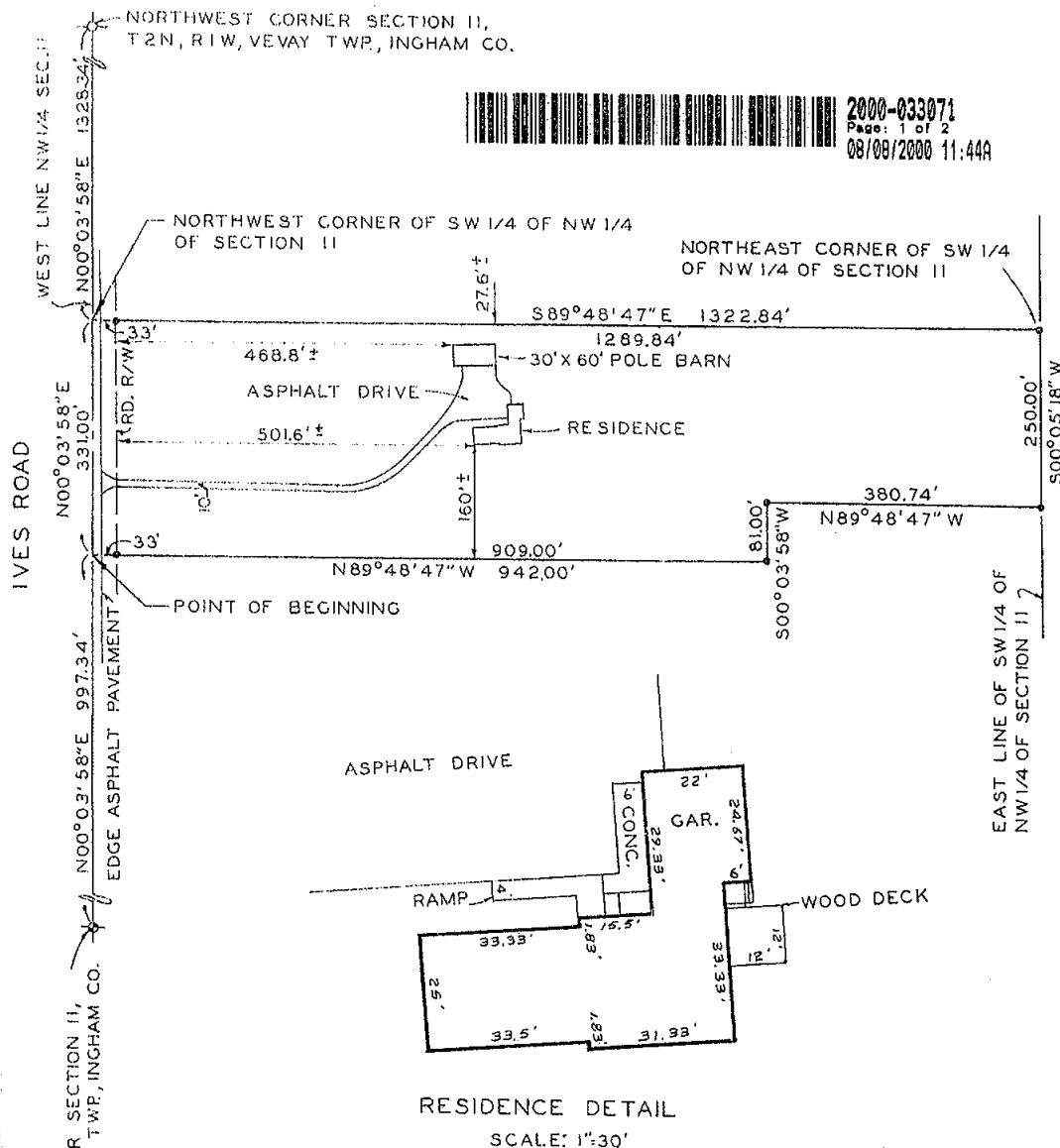
ORIGINAL CERTIFICATE OF SURVEY

National City Bank Michigan Illinois
as Trustee of Elton Twork Trust and Margaret Twork Trust
1001 South Worth Street
Birmingham, Michigan 48009-6943

Paula Johnson
INGHAM COUNTY
REGISTER OF DEEDS
STEPHENS-KYES & ASSOCIATES

L-8 P-752
SURV 11.00 2000-033071

2000-033071
Page: 1 of 2
08/08/2000 11:44A



SCALE: 1" = 200'

This survey complies with the requirements of Section 3, P.A. 132 of 1970

THE UNDERSIGNED LICENSED PROFESSIONAL LAND SURVEYOR HEREBY CERTIFIES THAT A SURVEY WAS MADE UNDER HIS SUPERVISION OF THE PROPERTY SHOWN ON ANNEXED PLAT, AND THAT THE SKETCH INDICATES THE DIMENSIONS AND ENCROACHMENTS OF SAID PROPERTY.

LEGEND

- - IRON STAKE
- O - MONUMENT
- X - FENCE LINE
- Q - CENTER LINE
- R - RADIUS
- D - DEEDED DIMENSION
- M - MEASURED DIMENSION
- P - PLATTED

The ratio of closure does not exceed 1:10,000

STEPHENS-KYES & ASSOCIATES, INC.

1401 EAST LANSING DRIVE, SUITE 112
EAST LANSING, MICHIGAN 48823 - PHONE (517) 351-2574

BY

LICENSED PROFESSIONAL LAND SURVEYOR NO. 16053

DATE July 27, 2000 DRAWING NO. L-20573

ORIGINAL

CERTIFICATE OF SURVEY

National City Bank Michigan Illinois
as Trustee of Elton Tworck Trust and Margaret Tworck Trust
1009 South Worth Street
Birmingham, Michigan 48009-6943

SURVEY OF PROPERTY LEGALLY DESCRIBED AS:

That part of the Southwest 1/4 of the Northwest 1/4 of Section 11, T2N, R1W, VeVay Township, Ingham County, Michigan, beginning on the West line of said Southwest 1/4 at a point N00°03'58"E 997.34 feet from the West 1/4 corner of Section 11; thence continuing along said West line N00°03'58"E 331.00 feet to the Northwest corner of said Southwest 1/4 of the Northwest 1/4; thence S89°48'47"E 1322.84 feet to the Northeast corner of said Southwest 1/4; thence along the East line of said Southwest 1/4 S00°05'18"W 250.00 feet; thence N89°48'47"W 380.74 feet; thence S00°03'58"W 81.00 feet; thence N89°48'47"W 942.00 feet to the point of beginning, described parcel containing 9.3434 acres of land, more or less, is subject to the statutory easement for road purposes over the Westerly 33 feet in width thereof.

Note: The bearing of the West line of the Northwest 1/4 of Section 11 as it appears on a Certificate of Survey recorded in Liber 6, Pages 314 through 318, Ingham County Records was used as the bearing orientation for this Survey.



2000-033071

Page: 2 of 2

08/08/2000 11:44A

West 1/4 corner Section 11, T2N, R1W

Steel rod in monument box witnessed by Nail & Tags:

South side of 30" Box Elder tree N50°E 43.23'

West side of 30" Box Elder tree East 24.28'

NE side of utility pole S30°E 44.38'

South side of utility pole S80°E 32.40'

Northwest corner Section 11, T2N, R1W

Railroad spike witnessed by:

Survey Tag No. 16053 in West side of utility pole S30°E 125.70'

Survey Tag No. 30090 in South side of utility pole N45°E 59.53'

Survey Tag No. 30090 in East side of 12" Elm tree S25°W 90.33'

Chisled "X" in top of 12" C.M.P. S45°W 30.00'



This survey complies with the requirements of Section 3, P.A. 132 of 1970

THE UNDERSIGNED LICENSED PROFESSIONAL LAND SURVEYOR HEREBY CERTIFIES THAT A SURVEY WAS MADE UNDER HIS SUPERVISION OF THE PROPERTY SHOWN ON ANNEXED PLAT, AND THAT THE SKETCH INDICATES THE DIMENSIONS AND ENCROACHMENTS OF SAID PROPERTY.

LEGEND

- - IRON STAKE
- O - MONUMENT
- X - X FENCE LINE
- Q - CENTER LINE
- R - RADIUS
- D - DEEDED DIMENSION
- M - MEASURED DIMENSION
- P - PLATTED

The ratio of closure does not exceed 1:10,000

STEPHENS-KYES & ASSOCIATES, INC.

1401 EAST LANSING DRIVE, SUITE 112
EAST LANSING, MICHIGAN 48823 - PHONE (517) 351-2574

BY

LICENSED PROFESSIONAL LAND SURVEYOR NO. 16053

DATE July 27, 2000 DRAWING NO. L-20573

ORIGINAL

CERTIFICATE OF SURVEY

National City Bank Michigan Illinois
as Trustee of Elton Twork Trust and Margaret Twork Trust
1001 South Worth Street
Birmingham, Michigan 48009-6943

Paula Johnson
INGHAM COUNTY
REGISTER OF DEEDS
STEPHENS-KYES & ASSOCIATES

L-8 P-753RECORDED
SURV 11.00


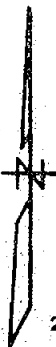
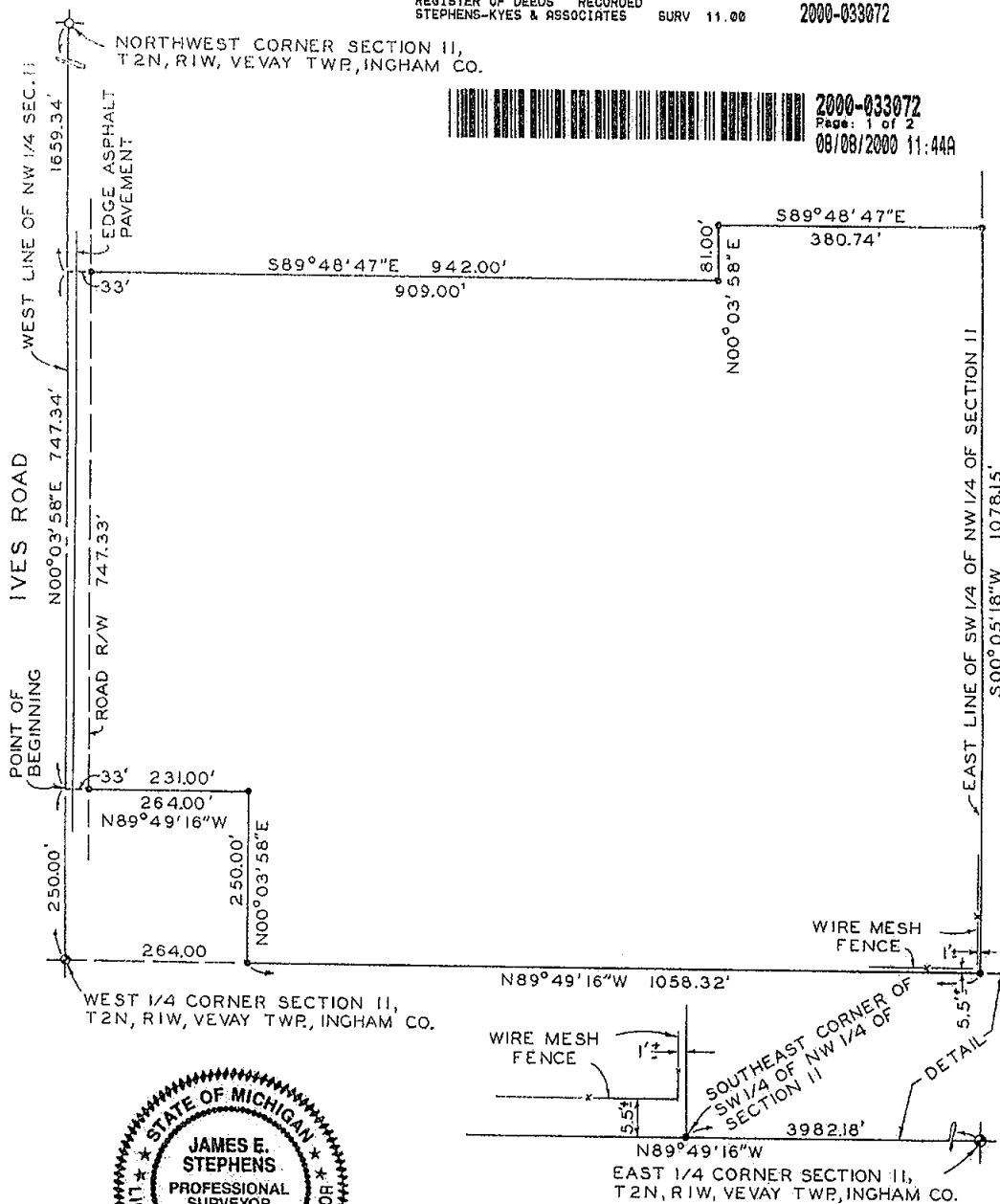
2000-033072



2000-033072

Page: 1 of 2

08/08/2000 11:44A



SCALE: 1"=200'

This survey complies with the requirements of Section 3, P.A. 132 of 1970

THE UNDERSIGNED LICENSED PROFESSIONAL LAND SURVEYOR HEREBY CERTIFIES THAT A SURVEY WAS MADE UNDER HIS SUPERVISION OF THE
PROPERTY SHOWN ON ANNEXED PLAT, AND THAT THE SKETCH INDICATES THE DIMENSIONS AND ENCROACHMENTS OF SAID PROPERTY.

LEGEND

The ratio of closure does not exceed 1:10,000

- IRON STAKE
- O MONUMENT
- X X FENCE LINE
- Q CENTER LINE
- R RADIUS
- D DEEDED DIMENSION
- M MEASURED DIMENSION
- P PLATTED

STEPHENS-KYES & ASSOCIATES, INC.

1401 EAST LANSING DRIVE, SUITE 112
EAST LANSING, MICHIGAN 48823 - PHONE (517) 351-2574

BY

LICENSED PROFESSIONAL LAND SURVEYOR NO. 16053

DATE July 27, 2000 DRAWING NO. L-20574

CERTIFICATE OF SURVEY

National City Bank Michigan Illinois
as Trustee of Elton Twork Trust and Margaret Twork Trust
1009 South Worth Street
Birmingham, Michigan 48009-6943



2000-033072

Page: 2 of 2

08/08/2000 11:44A

SURVEY OF PROPERTY LEGALLY DESCRIBED AS:

That part of the Southwest 1/4 of the Northwest 1/4 of Section 11, T2N, R1W, VeVay Township, Ingham County, Michigan, beginning on the West line of said Southwest 1/4 at a point N00°03'58"E 250.00 feet from the West 1/4 corner of Section 11; thence continuing along said West line N00°03'58"E 747.34 feet; thence parallel with the North line of said Southwest 1/4 S89°48'47"E 942.00 feet; thence N00°03'58"E 81.00 feet; thence S89°48'47"E 380.74 feet to the East line of said Southwest 1/4; thence S00°05'18"W 1078.15 feet to the Southeast corner of said Southwest 1/4; thence along the South line of said Southwest 1/4 N89°49'16"W 1058.32 feet; thence N00°03'58"E 250.00 feet; thence N89°49'16"W 264.00 feet to the point of beginning, described parcel containing 29.4697 acres of land, more or less, is subject to a statutory easement for road purposes over the Westerly 33 feet in width thereof.

Note: The bearing of the West line of the Northwest 1/4 of Section 11 as it appears on a Certificate of Survey recorded in Liber 6, Pages 314 through 318, Ingham County Records was used as the bearing orientation for this Survey.

West 1/4 corner Section 11, T2N, R1W

Steel rod in monument box witnessed by Nail & Tags:
South side of 30" Box Elder tree N50°E 43.23'
West side of 30" Box Elder tree East 24.28'
NE side of utility pole S30°E 44.38'
South side of utility pole S80°E 32.40'

Northwest corner Section 11, T2N, R1W

Railroad spike witnessed by:
Survey Tag No. 16053 in West side of utility pole S30°E 125.70'
Survey Tag No. 30090 in South side of utility pole N45°E 59.53'
Survey Tag No. 30090 in East side of 12" Elm tree S25°W 90.33'
Chisled "X" in top of 12" C.M.P. S45°W 30.00'

East 1/4 corner Section 11, T2N, R1W

Steel rod in monument box witnessed by:
SW corner iron anchor post East 24.93'
Nail & Tags found in:
South side 15" Ash tree West 27.03'
North side 24" Basswood tree S75°E 29.35'
North side 30" Oak tree N80°W 25.22'



This survey complies with the requirements of Section 3, P.A. 132 of 1970

THE UNDERSIGNED LICENSED PROFESSIONAL LAND SURVEYOR HEREBY CERTIFIES THAT A SURVEY WAS MADE UNDER HIS SUPERVISION OF THE PROPERTY SHOWN ON ANNEXED PLAT, AND THAT THE SKETCH INDICATES THE DIMENSIONS AND ENCROACHMENTS OF SAID PROPERTY.

LEGEND

- IRON STAKE
- MONUMENT
- X X FENCE LINE
- Q CENTER LINE
- R RADIUS
- D DEEDED DIMENSION
- M MEASURED DIMENSION
- P PLATTED

The ratio of closure does not exceed 1:10,000

STEPHENS-KYES & ASSOCIATES, INC.

1401 EAST LANSING DRIVE, SUITE 112
EAST LANSING, MICHIGAN 48823 - PHONE (517) 351-2574

BY

LICENSED PROFESSIONAL LAND SURVEYOR NO. 16053

DATE July 27, 2000 DRAWING NO. L-20574

National City Bank Michigan Illinois
as Trustee of Elton Twork Trust and Margaret Twork Trust
1001 South Worth Street
Birmingham, Michigan 48009-6943
Paula John

Paula Johnson
INGHAM COUNTY
REGISTER OF DEEDS
STEPHENS KYE6

SURV 9.00

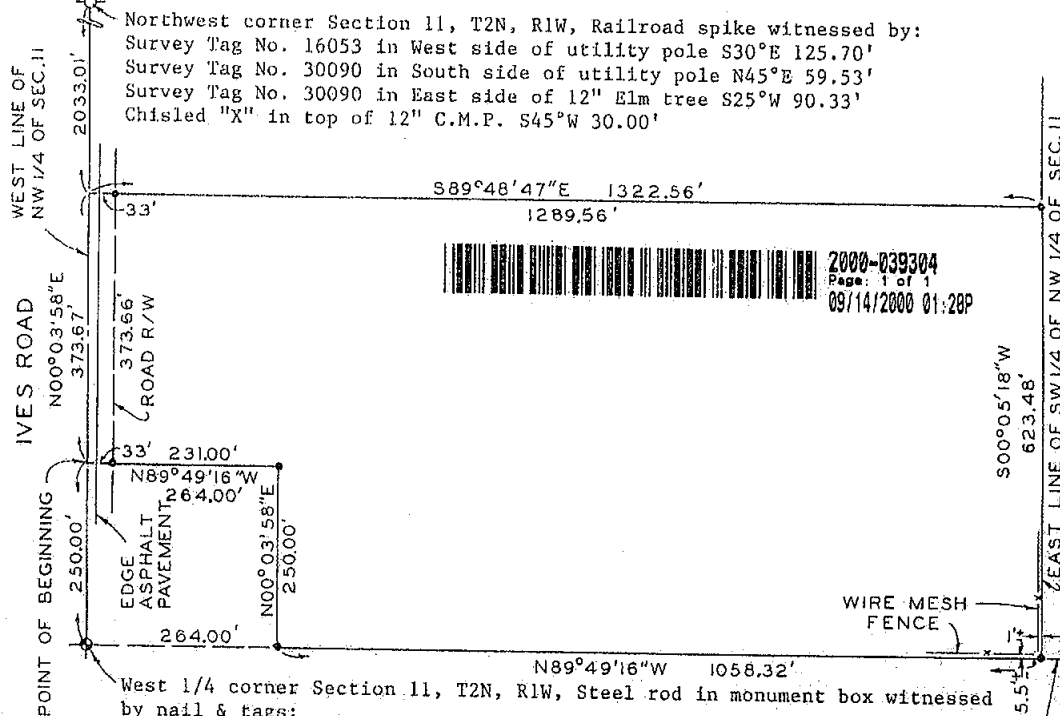
2000-039304

SURVEY OF PROPERTY LEGALLY DESCRIBED AS:

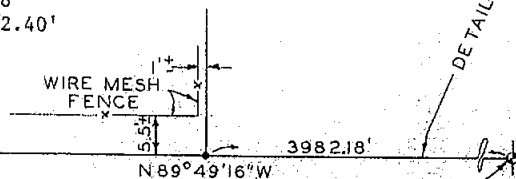
That part of the Southwest 1/4 of the Northwest 1/4 of Section 11, T2N, R1W, VeVay Township, Ingham County, Michigan, beginning on the West line of said Southwest 1/4 at a point N00°03'58"E 250.00 feet from the West 1/4 corner of Section 11; thence continuing along said West line N00°03'58"E 373.67 feet; thence parallel with the North line of said Southwest 1/4 S89°48'47"E 1322.56 feet to the East line of said Southwest 1/4; thence S00°05'18"W 623.48 feet to the Southeast corner of said Southwest 1/4; thence along the South line of said Southwest 1/4 N89°49'16"W 1058.32 feet; thence N00°03'58"E 250.00 feet; thence N89°49'16"W 264.00 feet to the point of beginning, described parcel containing 17.4158 acres of land, more or less, is subject to a statutory easement for road purposes over the Westerly 33 feet in width thereof.

Note: The bearing of the West line of the Northwest 1/4 of Section 11 as it appears on a Certificate of Survey recorded in Liber 6, Pages 314 through 318, Ingham County Records was used as the bearing orientation for this Survey.

Northwest corner Section 11, T2N, R1W, Railroad spike witnessed by:
Survey Tag No. 16053 in West side of utility pole S30°E 125.70'
Survey Tag No. 30090 in South side of utility pole N45°E 59.53'
Survey Tag No. 30090 in East side of 12" Elm tree S25°W 90.33'
Chisled "X" in top of 12" C.M.P. S45°W 30.00'



West 1/4 corner Section 11, T2N, R1W, Steel rod in monument box witnessed
by nail & tags:
South side of 30" Box Elder tree N50°E 43.23'
West side of 30" Box Elder tree East 24.28'
NE side of utility pole S30°E 44.38'
South side of utility pole S80°E 32.40'



East 1/4 corner Section 11, T2N, R1W
Steel rod in monument box witnessed by:
SW corner iron anchor post East 24.93'
Nail & Tags found in:
South side 15" Ash tree West 27.03'
North side 24" Basswood tree S75°E29.35'
North side 30" Oak tree N80°W 25.22'

200' 0 200' 400

SCALE: 1"=200'

This survey complies with the requirements of Section 3, P.A. 132 of 1970

THE UNDERSIGNED LICENSED PROFESSIONAL LAND SURVEYOR HEREBY CERTIFIES THAT A SURVEY WAS MADE UNDER HIS SUPERVISION OF THE PROPERTY SHOWN ON ANNEXED PLAT, AND THAT THE SKETCH INDICATES THE DIMENSIONS AND ENCOACHMENTS OF SAID PROPERTY.

LEGEND

The ratio of closure does not exceed 1:10,000

STEPHENS-KYES & ASSOCIATES, INC.

1401 EAST LANSING DRIVE, SUITE 112
EAST LANSING, MICHIGAN 48823 - PHONE (517) 351-2574

BY

LICENSED PROFESSIONAL LAND SURVEYOR NO. 16053

DATE Aug. 28, 2000 DRAWING NO. L-20574-A

- IRON STAKE
- O MONUMENT
- X X FENCE LINE
- Q CENTER LINE
- R RADIUS
- D DEEDED DIMENSION
- M MEASURED DIMENSION
- P PLATTED

National City Bank Michigan Illinois
as Trustee of Elton Twork Trust and Margaret Twork Trust
1001 South Worth Street
Birmingham, Michigan 48009-6943

Paula Johnson
INGHAM COUNTY
REGISTER OF DEEDS
STEPHENS KYES

RECORDED

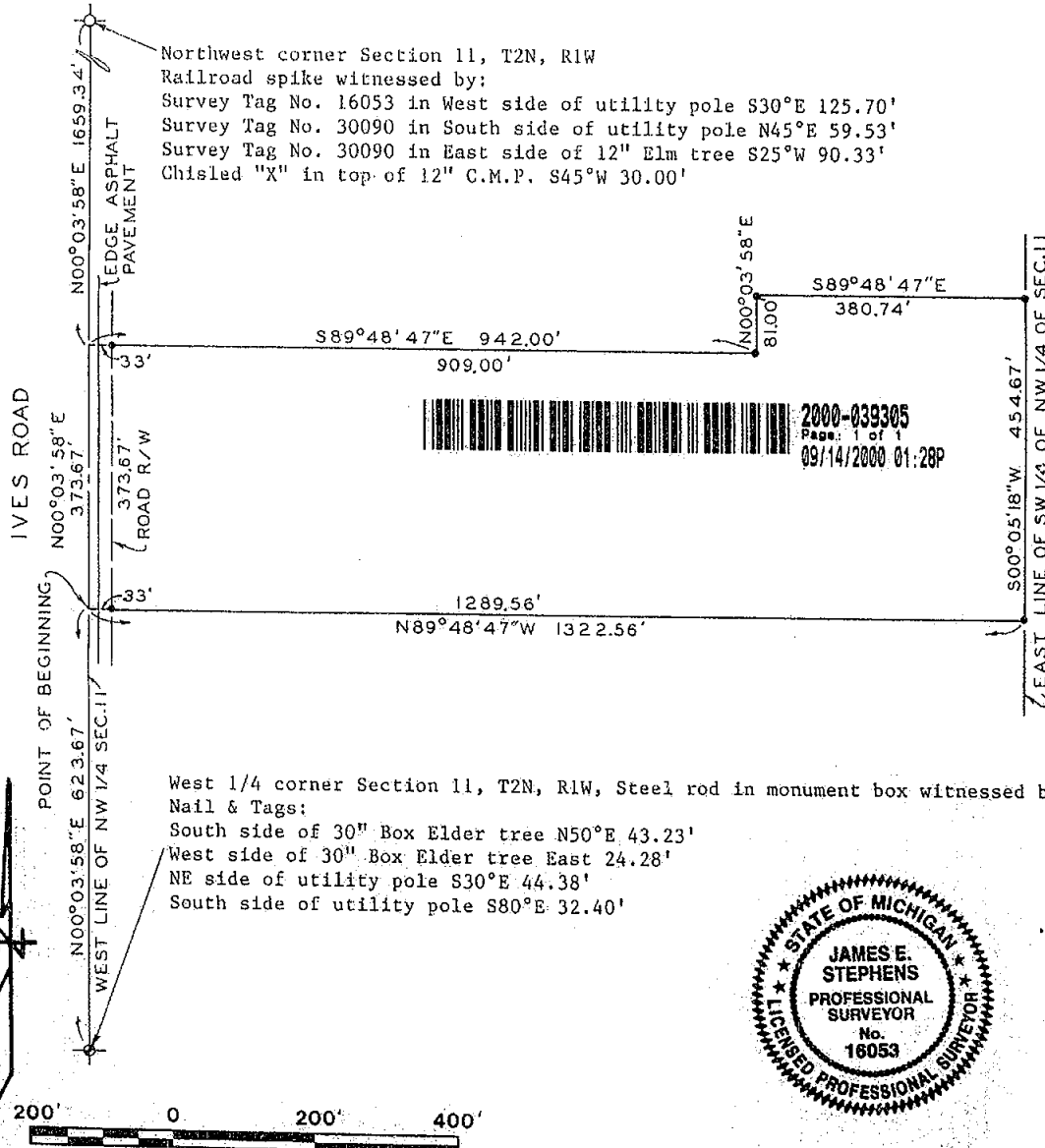
L-8 P-756

SURV 9.00

2000-039305

SURVEY OF PROPERTY LEGALLY DESCRIBED AS:

Note: The bearing of the West line of the Northwest 1/4 of Section 11 as it appears on a Certificate of Survey recorded in Liber 6, Pages 314 through 318, Ingham County Records was used as the bearing orientation for this Survey.



SCALE: 1"=200'

This survey complies with the requirements of Section 3, P.A. 132 of 1970

THE UNDERSIGNED LICENSED PROFESSIONAL LAND SURVEYOR HEREBY CERTIFIES THAT A SURVEY WAS MADE UNDER HIS SUPERVISION OF THE PROPERTY SHOWN ON ANNEXED PLAT, AND THAT THE SKETCH INDICATES THE DIMENSIONS AND ENCROACHMENTS OF SAID PROPERTY.

LEGEND

The ratio of closure does not exceed 1:10,000

STEPHENS-KYES & ASSOCIATES, INC.

1401 EAST LANSING DRIVE, SUITE 112
EAST LANSING, MICHIGAN 48823 — PHONE (517) 351-2574

BY

LICENSED PROFESSIONAL LAND SURVEYOR NO. 16053

DATE Aug. 28, 2000 DRAWING NO. L-20574-B

- - IRON STAKE
- O - MONUMENT
- X - FENCE LINE
- Q - CENTER LINE
- R - RADIUS
- D - DEEDED DIMENSION
- M - MEASURED DIMENSION
- P - PLATTED

CERTIFIED BOUNDARY SURVEY

FOR: **BETTY SMITH**

Paula Johnson
INGHAM COUNTY
REGISTER OF DEEDS
KEBS INCORPORATED

RECORDED

L-8 P-1050

SURV 11.00

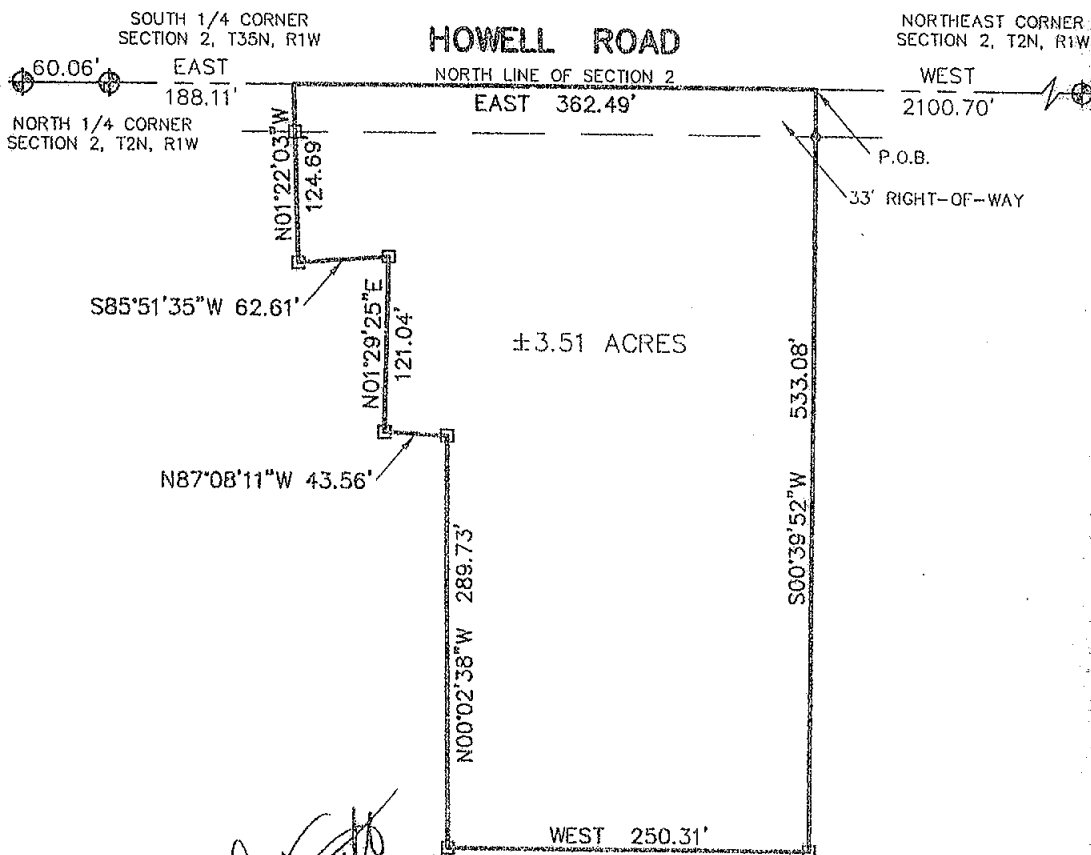
2002-052823



2002-052823

Page: 1 of 2

08/27/2002 09:43A




Jeffrey K. Autenrieth



LEGEND

- ⊙ = Set 1/2" Bar with Cap
 - = Found Iron as Noted
 - = Survey Boundary Line
 - = Distance Not to Scale
 - X-X- = Fence
 - ▭ = Concrete and/or Asphalt
 - ▨ = Deck or Porch
- All Dimensions are in Feet and Decimals Thereof.
- All Improvements Not Shown.

SCALE 1" = 100'



KEBS INC.	
KYES ENGINEERING — BRYAN LAND SURVEYS	
2116 Haslett Road Haslett, Michigan 48840 Ph. (517) 339-1014	504 Lansing Road Charlotte, Michigan 48813 Ph. (517) 543-7076
DRAWN BY DRP	SECTION 2, T2N, R1W
FIELD WORK BY JS	JOB NUMBER:
SHEET 1 OF 2	01-B-64767

CERTIFIED BOUNDARY SURVEY

CERTIFICATE OF SURVEY:



2002-052823
Page: 2 of 2
08/27/2002 09:43A

I hereby certify only to the parties named hereon that we have surveyed a parcel of land previously described as:

East along the North Section line 188.11 feet to the point of beginning; thence S01°22'03"E 124.69 feet; thence N85°51'35"E 62.61 feet; thence S01°29'25"W 121.04 feet; thence S87°08'11"E 43.56 feet; S00°02'38"E 289.73 feet; thence East 250.31 feet; thence N00°40'22"E to a point on the North line 2100.7 feet West of the Northeast corner of Section 2; thence West along the North Section line to the point of beginning on the Northeast 1/4 of Section 2, T2N, R1W, 6.99 acres more or less.

and that we have found or set, as noted hereon, permanent markers to all corners and angle points of the boundary of the parcel shown hereon and that the more particular legal description of said parcel is as follows:

A parcel of land in the Northeast 1/4 of Section 2, T2N, R1W, Vevay Township, Ingham County, Michigan; the surveyed boundary of said parcel described as: Commencing at the Northeast Corner of Section 2; thence West along the North line of Section 2 a distance of 2100.70 feet to the point of beginning; thence S00°39'52"W 533.08 feet; thence West parallel with the said North line 250.31 feet; thence N00°02'38"W 289.73 feet; thence N87°08'11"W 43.56 feet; thence N01°29'25"E 121.04 feet; thence S85°51'35"W 62.61 feet; thence N01°22'03"W 124.69 feet to said North line; thence East along said North line 362.49 feet to the point of beginning; said parcel containing 3.51 acres more or less including 0.27 acres more or less presently in use as public right of way, said parcel subject to all easements and restriction if any.

WITNESSES TO SECTION CORNERS:

Northeast corner Section 2, T2N, R1W, Liber 1, Page 625
Found 1/2" bar 5" below asphalt, at centerline of Howell & Every Roads
Found cut in CMP, S45°E, 43.40'
Found corner of brick chimney, S45°W, 140.1'
Found nail & tag #25832 East side utility pole, S30°W, 96.30'
Found nail & tag #18994 Northwest side utility pole, N50°E, 116.15'


North 1/4 corner Section 2, T2N, R1W, Liber 3, Page 574
Found 1/2" bar 5" below asphalt, at centerline of Howell Road
Set nail & tag #25832 South side power pole, N75°E, 90.20'
Found nail & tag #14003 South side power pole, N70°W, 68.35'
Set nail & tag #25832 Northwest side power pole, S45°W, 94.88'
Found South 1/4 corner Sec. 35, T3N, R1W, East, 60.06'

South 1/4 corner Section 35, T3N, R1W
Found 1/2" bar in monument box 8' South of centerline of Howell Road
Found North 1/4 corner Sec. 2, T2N, R1W, West, 60.06'
Set nail & tag #25832 South side power pole, N40°E, 38.68'
Found 10" fence post at center of top, North, 30.75'
Found nail & tag #19003 South side power pole, N75°W, 125.85'

This survey complies with the requirements of Public Act 132 of 1970, as amended, and is subject to Public Act 591 of 1996, as amended, and was performed with an error of closure no greater than a ratio of 1 in 5000.

All bearings are derived from the North line of Section 2, T2N, R1W which is shown to bear East on a survey by Marvin F. Fouty job No. 562, recorded in Liber 5 of surveys, Page 256 Ingham County Records.

Jeffrey K. Autenrieth 7-13-01
Jeffrey K. Autenrieth
Professional Surveyor



KEBS INC.	
KYES ENGINEERING -- BRYAN LAND SURVEYS	
2116 Haslett Road Haslett, Michigan 48840 Ph. (517) 339-1014	504 Lansing Road Charlotte, Michigan 48813 Ph. (517) 543-7076
DRAWN BY DRP	SECTION 2, T2N, R1W
FIELD WORK BY JS	JOB NUMBER:
SHEET 2 OF 2	01--B-64767

CERTIFICATE OF SURVEY

FOR: Jerome E. and Donna L. O'Shesky
1429 W. Howell Road
Mason, MI 48854

Paula Johnson
INGHAM COUNTY
REGISTER OF DEEDS

RECORDED

L-8 P-1167

SURV 17.00

2003-066856

LEGEND:

1. All dimensions are in feet and decimals thereof.
2. 1/2" bar and I.D. cap have been placed at all points marked "o".
3. Existing survey markers were found at points marked "•".
4. indicates government corner.
5. indicates not to scale.
6. indicates described property line.
7. indicates fence line.
8. All bearings are noted in degrees (°) minutes (') and seconds (") and are referenced to a Survey as recorded in Liber 3, Pages 134-135 of Ingham County Survey Records.



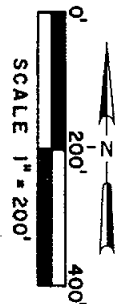
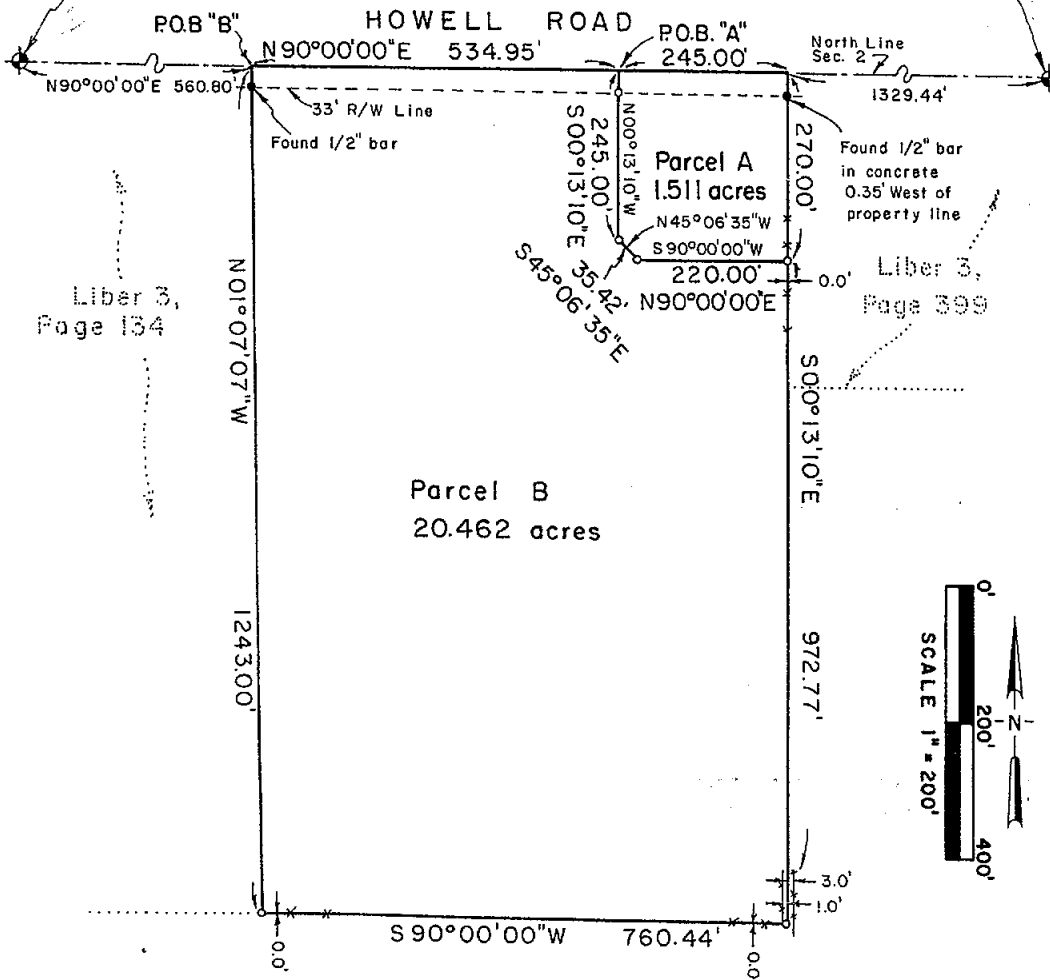
2003-066856

Page: 1 of 2

07/29/2003 09:01A

Northwest Corner Section 2,
T2N, R1W. 1/2" bar

North 1/4 Corner
Section 2, T2N, R1W
1/2" bar



POLARIS
SURVEYING CO.

3081 Holt Road
Mason, Michigan 48854
517/676-3630

fld. survey	RL	May 03	Sec. 2, T. 2N, R. 1W
drawn	RL	May 03	Co. Ingham
sheet 1 of 2	Drawing number A-4514		

LAND CORNER RECORDATION CERTIFICATE

FILING REQUIREMENT OF ACT 74, MICH. P.A. 1970

LIBER 1 PG 187

FOR CORNERS OF--	Sec.	LOCATED IN--	CORNER CODE NUMBER
1. PUBLIC LAND SURVEY	11	T. 2 N. R. 1 W.	K-3
2. PROPERTY CONTROLLING IN SECTION	T	N. S. R. E. W.	
3. MISCELLANEOUS PROPERTY IN SECTION	T	N. S. R. E. W.	
4. LOT NO.		RECORDED PLAT	
5. PRIVATE CLAIMS			

FILED

OCT 22 3 53 PM '71

REGISTER OF DEEDS

Mia Bell Humphrey
INGHAM COUNTY, MICH.

REGISTER OF DEEDS STAMP AND
FILING NUMBER

I, Gary D. Lester do hereby certify that under requirements of P.A. 74, Michigan P.A. of 1970, the corner points mentioned in lines 1 and 2 above (identified with circles on index code diagram-over) were, in a field survey on October 13 1971, established, re-established, monumented, re-monumented, recovered or restored as expressed below and in conformance with regulations and rules therefore as required in the current manual of survey instructions of the United States Department of the Interior, Bureau of Land Management or by a decree of a court of law. Furthermore, that the corner points mentioned in lines 3, 4 and 5 above were, in a field survey on October 13 1971, found, recovered, restored, established or re-established as expressed below and in conformance with the rules of the Michigan State Board of Registration for Land Surveyors or, by a Decree of a Court of law:

A. Description of original monument and accessories and/or subsequent restoration:

Original government corner and accessories obliterated.

B. Description of corner evidence found and/or method applied in restoring or re-establishing corner:

Established corner location by prorating field measurement North, South, East and West in accord with original government measurement.

C. Description of monument for corner and accessories established to perpetuate locating the position of the corner:

Set 1/2" bar 4.0' South and 2.0' West of Intersection of Every Road and Columbia Road
Nail & Tag South side of power pole, NE, 49.47'
Nail & Tag East side of power pole NNW, 72.14'
Nail & Tag North side of 36" maple, WSW, 99.04'

SIGNED BY Gary D. Lester

DATE October 15, 1971

SURVEYOR'S MICHIGAN REGISTRATION NO. 17624

FOR STATE AND UNITED STATES AGENCIES:

SIGNED BY

CHIEF OF SURVEY PARTY

DATE

APPROVED AND SIGNED BY

MICHIGAN REGISTERED LAND SURVEYOR

DATE

SURVEYOR'S MICHIGAN REGISTRATION NO.

Form No. MLM735
TOULOUSE BROS & CO., KALAMAZOO, MICH.

FORM APPROVED BY MICHIGAN STATE BOARD OF REGISTRATION, JAN. 28, 1971
DISTRIBUTED BY MICHIGAN SOCIETY OF REGISTERED LAND SURVEYORS

LAND CORNER RECORDATION CERTIFICATE

FILING REQUIREMENT OF ACT 74, MICH. P.A. 1970

FOR CORNERS OF--	LOCATED IN--	CORNER CODE NUMBER
1. PUBLIC LAND SURVEY	Sec. 11 T. 2 N. 1 E. R. 1 W.	1-4
2. PROPERTY CONTROLLING IN SECTION	T. S. R. E. W.	
3. MISCELLANEOUS PROPERTY IN SECTION	T. S. R. E. W.	
4. LOT NO. _____, RECORDED PLAT _____		
5. PRIVATE CLAIMS _____		

LIBER 1 16 189

FILED

OCT 22 3 53 PM '71

REGISTER OF DEEDS
Mia Bell Humphrey
INGHAM COUNTY, MICH.

REGISTER OF DEEDS STAMP AND
FILING NUMBER

I, Gary D. Lester do hereby certify that under requirements of P.A. 74, Michigan P.A. of 1970, the corner points mentioned in lines 1 and 2 above (identified with circles on index code diagram - over) were, in a field survey on October 13 1971, established, re-established, monumented, re-monumented, recovered or restored as expressed below and in conformance with regulations and rules therefore as required in the current manual of survey instructions of the United States Department of the Interior, Bureau of Land Management or by a decree of a court of law. Furthermore, that the corner points mentioned in lines 3, 4 and 5 above were, in a field survey on October 13 1971, found, recovered, restored, established or re-established as expressed below and in conformance with the rules of the Michigan State Board of Registration for Land Surveyors or, by a Decree of a Court of law:

A. Description of original monument and accessories and/or subsequent restoration:

Original government monument and accessories obliterated.

B. Description of corner evidence found and/or method applied in restoring or re-establishing corner:

Found railroad spike on old fence line East and West of center line of Ives Road, Field Measurement North in close accord with original government measurement.

C. Description of monument for corner and accessories established to perpetuate locating the position of the corner:

Railroad Spike in center line Ives Road
Nail & Tag South side of power pole to the WSW, 32.34'
Nail & Tag North side 30" boxelder tree East, 25.57'
Nail & Tag West side 24" boxelder tree NE, 43.42'

SIGNED BY Gary D. Lester
SURVEYOR'S MICHIGAN REGISTRATION NO. 17624

DATE October 15, 1971

FOR STATE AND UNITED STATES AGENCIES:

SIGNED BY

CHIEF OF SURVEY PARTY


DATE

APPROVED AND SIGNED BY

MICHIGAN REGISTERED LAND SURVEYOR

DATE

SURVEYOR'S MICHIGAN REGISTRATION NO. _____



LAND CORNER RECORDATION CERTIFICATE

FILING REQUIREMENT OF ACT 74, MICH. P.A. 1970

N1/4 CORNER SECTION 11, T2N, R1W, VEYAY TWP.
INGHAM COUNTY

LIBER

1 10 481

FOR CORNERS OF—	LOCATED IN—	CORNER CODE NUMBER
1. PUBLIC LAND SURVEY	T. <u>2</u> N. <u>1</u> R. <u>1</u> W.	<u>J-3</u>
2. PROPERTY CONTROL- ING IN SECTION	T. <u> </u> N. <u> </u> R. <u> </u> W.	
3. MISCELLANEOUS PROPERTY IN SECTION	T. <u> </u> N. <u> </u> R. <u> </u> W.	
4. LOT NO. <u> </u>	RECORDED PLAT <u> </u>	
5. PRIVATE CLAIMS <u> </u>		

FILED
MAY 10 10 19 AM '72
REGISTER OF DEEDS
MICHIGAN
INGHAM COUNTY, MICH.

REGISTER OF DEEDS STAMP AND
FILING NUMBER

I, James E. Stephens do hereby certify that under requirements of P.A. 74, Michigan P.A. of 1970, the corner points mentioned in lines 1 and 2 above (identified with circles on index code diagram—over) were, in a field survey on April 6, 1972, established, re-established, monumented, re-monumented, recovered or restored as expressed below and in conformance with regulations and rules therefore as required in the current manual of survey instructions of the United States Department of the Interior, Bureau of Land Management or by a decree of a court of law. Furthermore, that the corner points mentioned in lines 3, 4 and 5 above were, in a field survey on 19 , found, recovered, restored, established or re-established as expressed below and in conformance with the rules of the Michigan State Board of Registration for Land Surveyors or, by a Decree of a Court of law:

A. Description of original monument and accessories and/or subsequent restoration:
Original monument and accessories obliterated.

FILED

MAY 10 10 19 AM '72
REGISTER OF DEEDS
MICHIGAN
INGHAM COUNTY, MICH.

B. Description of corner evidence found and/or method applied in restoring or re-establishing corner:
A railroad spike was found in the centerline of the section line road (Columbia Road) and on a projection of two old fences north and south of the corner.

C. Description of monument for corner and accessories established to perpetuate locating the position of the corner:
The railroad spike found at the N1/4 corner was left in position with the following witnesses;

Survey tag in the E. side of a 24 inch Walnut S50°33'W 44.55 feet.
Surveytag in the N. side of a 18 inch Walnut S51°01'E 38.87 feet.
Survey tag in the N. side of a 24 inch Walnut S63°10'E 54.13 feet.
The bearing of the section line west of the corner is WEST.
The bearing of the section line east of the corner is S89°48'40"E.

SIGNED BY

James E. Stephens

DATE May 5, 1972

SURVEYOR'S MICHIGAN REGISTRATION NO. 16053

FOR STATE AND UNITED STATES AGENCIES:

SIGNED BY

CHIEF OF SURVEY PARTY

DATE

APPROVED AND SIGNED BY

MICHIGAN REGISTERED LAND SURVEYOR

DATE



SURVEYOR'S MICHIGAN REGISTRATION NO.

Form No. ML M735

REUNED BY: BROS. & CO., PALM SPRING, CALIF.

FORM APPROVED BY MICHIGAN STATE BOARD OF REGISTRATION, JAN. 28, 1971
DISTRIBUTED BY MICHIGAN SOCIETY OF REGISTERED LAND SURVEYORS

LAND CORNER RECORDATION CERTIFICATE

FILING REQUIREMENT OF ACT 74, MICH. P.A. 1970

NW. CORNER SECTION 11, T2N, R1W, VEXAY TWP.
INGHAM COUNTY

LIBER 1 PG 483

FOR CORNERS OF:-	LOCATED IN:-	CORNER CODE NUMBER
1. PUBLIC LAND SURVEY	T. <u>2</u> N. <u>35</u> R. <u>1</u> W.	<u>1-3</u>
2. PROPERTY CONTROLLING IN SECTION	T. <u> </u> N. <u> </u> R. <u> </u> W.	
3. MISCELLANEOUS PROPERTY IN SECTION	T. <u> </u> N. <u> </u> R. <u> </u> W.	
4. LOT NO. _____	RECORDED PLAT _____	
5. PRIVATE CLAIMS _____		

FILED

MAY 10 10:19 AM '72

REGISTER OF DEEDS

Mrs. Bill Humphrey
INGHAM COUNTY, MICH.

REGISTER OF DEEDS STAMP AND
FILING NUMBER

I, James E. Stephens do hereby certify that under requirements of P.A. 74, Michigan P.A. of 1970, the corner points mentioned in lines 1 and 2 above (identified with circles on index code diagram—over) were, in a field survey on April 6, 1972, established, re-established, monumented, re-monumented, recovered or restored as expressed below and in conformance with regulations and rules therefore as required in the current manual of survey instructions of the United States Department of the Interior, Bureau of Land Management or by a decree of a court of law. Furthermore, that the corner points mentioned in lines 3, 4 and 5 above were, in a field survey on 19 , found, recovered, restored, established or re-established as expressed below and in conformance with the rules of the Michigan State Board of Registration for Land Surveyors or, by a Decree of a Court of law:

A. Description of original monument and accessories and/or subsequent restoration:
Original monument and accessories obliterated.

B. Description of corner evidence found and/or method applied in restoring or re-establishing corner:
A railroad spike was found in the centerline of the section line roads (Columbia Road and Ives Road).

C. Description of monument for corner and accessories established to perpetuate locating the position of the corner:
The railroad spike found at the NW. corner was left in position with the following witnesses;

Survey tag in the E. side of a utility pole N78°26'W 121.29 feet.
Survey tag in the N. side of a 48 inch Maple S34°22'W 35.80 feet.
Survey tag in the W. side of a utility pole N67°31'E 56.90 feet.
The bearing of the section line east of the corner is EAST.
The bearing of the section line south of the corner is S0°08'E.

SIGNED BY

James E. Stephens

DATE May 5, 1972

SURVEYOR'S MICHIGAN REGISTRATION NO. 16053

FOR STATE AND UNITED STATES AGENCIES:

SIGNED BY


CHIEF OF SURVEY PARTY

DATE

APPROVED AND SIGNED BY

MICHIGAN REGISTERED LAND SURVEYOR

DATE



SURVEYOR'S MICHIGAN REGISTRATION NO.

242

Form No. MLM735
DOUBLE DAY ENGINEERS & CO., KALAMAZOO, MICH.

FORM APPROVED BY MICHIGAN STATE BOARD OF REGISTRATION, JAN. 28, 1971
DISTRIBUTED BY MICHIGAN SOCIETY OF REGISTERED LAND SURVEYORS

LAND CORNER RECORDATION CERTIFICATE

FILING REQUIREMENT OF ACT 74, MICH. P.A. 1970

LIBER

1 PG 625

FOR CORNERS OF:-	Sec.	LOCATED IN:-	CORNER CODE NUMBER
1. PUBLIC LAND SURVEY	2	2 N. 1 W.	I-1, K-1
2. PROPERTY CONTROLLING IN SECTION		N. S. R. E. W.	
3. MISCELLANEOUS PROPERTY IN SECTION		N. S. R. E. W.	
4. LOT NO.		RECORDED PLAT	
5. PRIVATE CLAIMS			

FILED

JUN 28 9 29 AM '72

REGISTER OF DEEDS

Ronnie M. Lester
INGHAM COUNTY, MICH.REGISTER OF DEEDS STAMP AND
FILING NUMBER

I, Ronnie M. Lester do hereby certify that under requirements of P.A. 74, Michigan P.A. of 1970, the corner points mentioned in lines 1 and 2 above (identified with circles on index code diagram - over) were, in a field survey on May 27, 1972, established, re-established, monumented, re-monumented, recovered or restored as expressed below and in conformance with regulations and rules therefore as required in the current manual of survey instructions of the United States Department of the Interior, Bureau of Land Management or by a decree of a court of law. Furthermore, that the corner points mentioned in lines 3, 4 and 5 above were, in a field survey on 19, found, recovered, restored, established or re-established as expressed below and in conformance with the rules of the Michigan State Board of Registration for Land Surveyors or, by a Decree of a Court of law:

A. Description of original monument and accessories and/or subsequent restoration:

I-1, Original monuments and accessories obliterated.

K-1, Original monuments and accessories obliterated.

B. Description of corner evidence found and/or method applied in restoring or re-establishing corner:

I-1, NW Cor. Sec. 2- Set Corner on town line on old fence row South, distance between fence row South and Centerline Wolverine Road North matched original government falling as recorded.

K-1, NE Cor. Sec. 2- Set Corner on town line at original government falling from SE Corner of Section 35, Fell in Every Road 3.8' West of physical Centerline.

C. Description of monument for corner and accessories established to perpetuate locating the position of the corner:

I-1, 1/2" bar in Howell Road

Nail & Tag in East side power pole, NW, 50.76'

Nail & Tag in East side 10" boxelder, SSE, 54.52'

Cut in top of 12" CMP at West end, ENE, 64.35'

K-1, 1/2" bar in Howell Road and Every Road

South Corner of 3" metal fence post, North, 33.55'

Cut in Corner of 12" CMP, SE, 44.34'

NE Corner of fireplace (chimney) on one-story ranch, SW, 140.17'

SIGNED BY Ronnie M. Lester DATE May 24, 1972SURVEYOR'S MICHIGAN REGISTRATION NO. 18998

(SEAL)

FOR STATE AND UNITED STATES AGENCIES:

SIGNED BY _____ DATE _____

CHIEF OF SURVEY PARTY

APPROVED AND SIGNED BY _____ DATE _____

MICHIGAN REGISTERED LAND SURVEYOR

(SEAL)

SURVEYOR'S MICHIGAN REGISTRATION NO. _____

LAND CORNER RECORDATION CERTIFICATE

FILING REQUIREMENT OF ACT 74, MICH. P.A.1970

3 FC 574

LOCATED IN-:

CORNER CODE NUMBER

FILED

1. PUBLIC LAND SURVEY 32 E 2 S. R. 1 W. J-1

2. PROPERTY CONTROL- ING IN SECTION	J	N. S., R.	L. W.
--	---	--------------	----------

PROPERTY IN SECTION	DATE	N. S., R.	T. R.
---------------------	------	--------------	----------

9. LOT NO. RECORDED PLAT

5. PRIVATE CLAIMS

REGISTER OF DEEDS STAMP AND
FILING NUMBER

RONNIE M. LESTER _____ do hereby certify that under requirements of P.A. 74, Michigan P.A. of 1970, the corner points mentioned in lines 1 and 2 above were, in a field survey on APRIL 15 _____, 19 76, established, re-established, monumented, re-monumented, recovered or restored as expressed below and in conformance with regulations and rules therefore as required in the current manual of survey instructions of the United States Department of the Interior, Bureau of Land Management or by a decree of a court of law. Furthermore, that the corner points mentioned in lines 3, 4 and 5 above were, in a field survey on _____, 19 _____, found, recovered, restored, established or re-established as expressed below and in conformance with the rules of the Michigan State Board of Registration for Land Surveyors or, by a Decree of a Court of law:

A. Description of original monument and accessories and/or subsequent restoration:

J-1 N 1/4 Corner of Section 2, Vevay township
No record of corner being set in original government survey.
In survey made by County Surveyor W.A. Rowe in 1895 the corner was set
91 links (60.06') West of S/4 corner of Section 35 of Alaiadon Twp.

B. Description of corner evidence found and/or method applied in restoring or re-establishing corner:

J-1 Found no evidence of monument or accessories. Set 1/2" bar and cap on township line 60.06' West of S 1/4 corner of Section 35 of Alaiedon Township as recorded in Liber 3, Page 305 of Ingham County Records.

C. Description of monument for corner and accessories established to perpetuate locating the position of the corner:

J-1 1/2" bar and cap 0.9' North of Centerline of Howell Road.
Nail and tag in East side telephone pole, W.N.W., 89.06'
Nail and tag in East side Rail road tie fence corner, N.W., 37.65'
Nail and tag in S. side telephone pole, N.E., 64.10'

SIGNED BY Kenneth M. Lester DATE April 16, 1976


SURVEYOR'S MICHIGAN REGISTRATION NO. 18998

FOR STATE AND UNITED STATES AGENCIES:

SIGNED BY _____ DATE _____

APPROVED AND SIGNED BY _____ DATE _____
 CHIEF OF SURVEY PARTY
 MICHIGAN REGISTERED LAND SURVEYOR

SURVEYOR'S MICHIGAN REGISTRATION NO.



FORM APPROVED BY MICHIGAN STATE BOARD OF REGISTRATION, JAN. 28, 1971
REVISED MAY 14, 1975

MAY PLACE SKETCH ON BACK OR ATTACHED SHEET

LAND CORNER RECORDATION CERTIFICATE

FILING REQUIREMENT OF ACT 74, MICH. P.A. 1970

LIBER

3 PG 575

FOR CORNERS OF--	LOCATED IN--	CORNER CODE NUMBER
1. PUBLIC LAND SURVEY Sec 2 T. 2 N. R. 1 W.		J-2 K-2
2. PROPERTY CONTROLLING IN SECTION T. S. R. W.		
3. MISCELLANEOUS PROPERTY IN SECTION T. S. R. W.		
4. LOT NO. RECORDED PLAT		
5. PRIVATE CLAIMS		

FILED

JUN 10 3 40 PM '76

REGISTER OF DEEDS

Paul M. Lewis
INGHAM COUNTY, MICH.

REGISTER OF DEEDS STAMP AND FILING NUMBER

I, Ronnie M. Lester do hereby certify that under requirements of P.A. 74, Michigan P.A. of 1970, the corner points mentioned in lines 1 and 2 above were, in a field survey on April 20, 1976, established, re-established, monumented, re-monumented, re-covered or restored as expressed below and in conformance with regulations and rules therefore as required in the current manual of survey instructions of the United States Department of the Interior, Bureau of Land Management or by a decree of a court of law. Furthermore, that the corner points mentioned in lines 3, 4 and 5 above were, in a field survey on 19, found, recovered, restored, established or re-established as expressed below and in conformance with the rules of the Michigan State Board of Registration for Land Surveyors or, by a Decree of a Court of law:

A. Description of original monument and accessories and/or subsequent restoration:

J-2 No record of monument being set in original government survey. County Surveyor records show that this corner was established by W.A. Rowe, County Surveyor in a survey made in 1895 as recorded in book 2 page 246 of compiled survey records.

K-2 Original monument and accessories obliterated. Corner remonumented with stone and crockery in 1895 by county surveyor.

B. Description of corner evidence found and/or method applied in restoring or re-establishing corner:

J-2 Center Section 2, Vevay Township. Found old corner post at Center of section with old fences North, South, East, and West. Witnesses of 1895 gone. Set 1/2" bar and cap at fence intersection which apparently occupies corner as established by W.A. Rowe.

K-2 Ingham County Road Commission records call for pointed stone with these witnesses: Nail in anchor post, East 24.14; 12" walnut, NNE, 94.55' Found Rail road spike 0.6' below asphalt in this location.

C. Description of monument for corner and accessories established to perpetuate locating the position of the corner:

J-2 1/2" bar and cap as described above.
Nail and tag in South side of 10" maple, E.N.E., 37.33'
Nail and tag in S.W. side of 15" ash, S.E., 20.18'
Nail and tag in East side 18" beech, S.S.E., 15.19'

K-2 Rail road spike as described above.
Nail and tag in West side of 12" walnut, N.N.E., 94.57'
Nail and tag in North side of power pole, W.S.W., 39.66'
1/2" bar and cap, West, 33.00'
centerline of 4" steel anchor post, East, 24.34'

SIGNED BY Ronnie M. Lester DATE April 21, 1976


SURVEYOR'S MICHIGAN REGISTRATION NO. 18998

FOR STATE AND UNITED STATES AGENCIES:

SIGNED BY _____ DATE _____

APPROVED AND SIGNED BY _____ DATE _____

SURVEYOR'S MICHIGAN REGISTRATION NO. _____



FORM APPROVED BY MICHIGAN STATE BOARD OF REGISTRATION, JAN. 29, 1971
REVISED MAY 14, 1975

MAY PLACE SKETCH ON BACK OR ATTACHED SHEET

SECRET

REGISTER OF DEEDS STAMP AND
FILING NUMBER

MAY PLACE SKETCH ON BACK OR ATTACHED SHEET

LAND CORNER RECORDATION CERTIFICATE
Filing Requirement of Act 74, Mich. P.A. 1970

1. Public Land Survey
2. Property Controlling in Section
3. Miscellaneous Property in Sec.

Located in: _____
County: _____

Corner Code # _____

T2N R 1W
T R
T R
T R
S T R
S T R
S T R
S T R

1-4

Paula Johnson
INGHAM COUNTY
REGISTER OF DEEDS
STEPHENS KYES & ASSOC

L-9 P-570
CRNR 9.00
2000-031986



2000-031986
Page 1 of 1
08/01/2000 01:53P

Register of Deeds Stamp & File Number

4. Lot No. _____, Recorded Plat _____
5. Private Claims _____

I, James E. Stephens, in a field survey on June 6, 2000, do hereby state that under requirements of P.A. 74, Michigan P.A. of 1970, the corner points mentioned in lines 1 and 2 above were in conformance with regulations and rules therefore as required in the current manual of survey instructions of the United States Department of the Interior, Bureau of Land Management or by a decree of a Court of Law and for that the corner points mentioned in lines 3, 4 and 5 above were in conformance with the rules of the Michigan Board of Land Surveyors or by a Decree of a Court of Law; established; re-established; monumented, recovered, found as expressed below:

NOTE: Not more than 2 corners, all in the same town and range, may be recorded on this certificate.

VeVay Township

	A	B	C	D	E	F	G	H	I	J	K	L	M
1													
2	6	5	4	3	2	1							
3													
4	7	8	9	10	11	12							
5													
6	10	17	16	15	14	13							
7													
8	19	20	21	22	23	24							
9													
10	30	29	28	27	26	25							
11													
12	31	32	33	34	35	36							
13													

A. Description of original monument and accessories and/or subsequent restoration:
Original monument and accessories were obliterated.

B. Description of corner evidence found and/or method applied in restoring or reestablishing corner:
Found 1/2" diameter steel rod in a monument box as indicated on a Certificate of Survey by P.S. 30090, recorded in Liber 6, Page 318.

All witnesses indicated on the survey were in place and checked.

C. Description of monument for corner and accessories established to perpetuate locating the position of the corner:

Steel rod in monument box witnessed by Nail & Tags:
South side of 30" Box Elder tree N50°E 43.23'
West side of 30" Box Elder tree East 24.28'
NE side of utility pole S30°E 44.38'
South side of utility pole S80°E 32.40'



Signed by James E. Stephens
Surveyor's Michigan License No. 16053

Date July 27, 2000

LAND CORNER RECORDATION CERTIFICATE
Filing Requirement of Act 74, Mich. P.A. 1970

TRANSIT

Located In: _____
County: _____

Located In:

Corner Code #

Paula Johnson
INGHAM COUNTY
REGISTER OF DEEDS
STEPHENS KYES & ASSOC

L-9 P-571

CRNR 9.00

2000-031987

1. Public Land Survey

T 2N R 1W

I-3

T R

T R

T R

S T R

2. Property Controlling
in Section

S

T R

3. Miscellaneous

S

T R

Property in Sec.

S

T R



2000-031987

Page: 1 of 1

08/01/2000 01:53P

Register of Deeds Stamp & File Number

4. Lot No. _____ Recorded Plat _____

5. Private Claims _____

VeVay Township

	A	B	C	D	E	F	G	H	I	J	K	L	M
1													
2	6		5		4		3		2		1		
3													
4	7		8		9		10		11		12		
5													
6	18		17		16		15		14		13		
7													
8	19		20		21		22		23		24		
9													
10	30		29		28		27		26		25		
11													
12	31		32		33		34		35		36		
13													

I, James E. Stephens, in a field survey on June 6, 2000 do hereby state that under requirements of P.A. 74, Michigan P.A. of 1970, the corner points mentioned in lines 1 and 2 above were in conformance with regulations and rules therefore as required in the current manual of survey instructions of the United States Department of the Interior, Bureau of Land Management or by a decree of a Court of Law and/or that the corner points mentioned in lines 3, 4 and 5 above were in conformance with the rules of the Michigan Board of Land Surveyors or by a Decree of a Court of Law; established, re-established, monumented, recovered, found as expressed below:

NOTE: Not more than 2 corners, all in the same town and range, may be recorded on this certificate.

A. Description of original monument and accessories and/or subsequent restoration:

Original monument and accessories were obliterated.

B. Description of corner evidence found and/or method applied in restoring or reestablishing corner:

A railroad spike was found in the intersection Columbia Road and Ives Road 2 inches below asphalt road surface in the location indicated in L.C.R.C. recorded in Liber 1, Page 483.

This Certificate is to up date witness information.

C. Description of monument for corner and accessories established to perpetuate locating the position of the corner:

Railroad spike witnessed by:

Survey Tag No. 16053 in West side of utility pole S30°E 125.70'

Survey Tag No. 30090 in South side of utility pole N45°E 59.53'

Survey Tag No. 30090 in East side of 12" Elm tree S25°W 90.33'

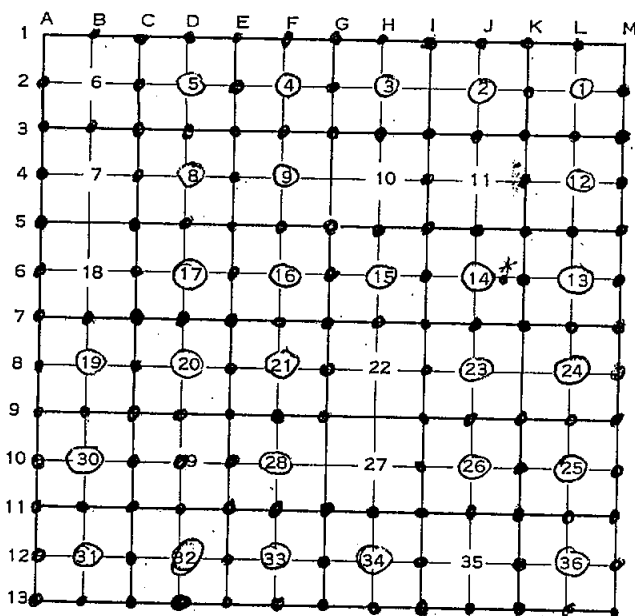
Chisled "X" in top of 12" C.M.P. S45°W 30.00'



Signed by James E. Stephens
Surveyor's Michigan License No. 16053

Date July 27, 2000

TOWNSHIP CORNER NUMBERING CODE DIAGRAM



VEVAY

CORNER INDEX

CODE NO. FILING NUMBER CODE NO. FILING NUMBER

A-1 Liber 6 pg. 138
 A-2 Liber 1 pg. 529
 A-3 Liber 1 pg. 529
 A-4 Liber 1 pg. 529
 A-5 Liber 1 pg. 527
 A-6 Liber 3 pg. 484
 A-7 Liber 3 pg. 484
 A-8 Liber 2 pg. 313
 A-9 Liber 4 pg. 354
 A-10 Liber 4 pg. 37
 A-11 Liber 1 pg. 515
 A-12 Liber 6 pg. 255
 A-13 LIBER 4 Pg 304
 B-1 Liber 4 pg. 379
 B-2 Liber 4 pg. 380
 B-3 Liber 4 pg. 380
 B-4
 B-5
 B-6
 B-7 Liber 2 pg. 311
 B-8 Liber 5 pg. 22
 B-9 Liber 5 pg. 68
 B-10 Liber 4 pg. 37
 B-11 Liber 1 pg. 547
 B-12 Liber 6 pg. 395
 B-13 Liber 6 pg. 108
 C-1 Liber 3 pg. 17
 C-2 Liber 3 pg. 23
 C-3 Liber 3 pg. 580
 C-4 Liber 4 pg. 141
 C-5 Liber 4 pg. 195
 C-6 Liber 2 pg. 371
 C-7 Liber 2 pg. 255
 C-8 Liber 2 pg. 357
 C-9 Liber 5 pg. 23
 C-10 Liber 5 pg. 25
 C-11 Liber 4 pg. 191
 C-12 Liber 3 pg. 185
 C-13 Liber 3 pg. 185

D-1 Liber 3 pg. 17
 D-2 Liber 2 pg. 469
 D-3 Liber 2 pg. 467
 D-4 Liber 3 pg. 580
 D-5 Liber 4 pg. 142
 D-6 Liber 4 pg. 187
 D-7 Liber 2 pg. 327
 D-8 Liber 2 pg. 329
 D-9 Liber 5 pg. 24
 D-10 LIBER 1 pg. 47
 D-11 Liber 4 pg. 283
 D-12 Liber 6 pg. 187
 D-13 Liber 1 Pg. 347
 E-1 Liber 5 pg. 51
 E-2 LIBER 3 pg. 464
 E-3 Liber 2 pg. 33
 E-4 Liber 2 pg. 33
 E-5 Liber 2 pg. 33
 E-6 Liber 3 pg. 666
 E-7 Liber 2 pg. 605
 E-8 Liber 3 pg. 237
 E-9 Liber 4 pg. 381
 E-10 Liber 3 pg. 211
 E-11 Liber 3 pg. 211
 E-12 Liber 6 pg. 95
 E-13 Liber 5 pg. 74
 F-1 Liber 6 pg. 120
 F-2 Liber 3 pg. 385
 F-3 Liber 3 pg. 383
 F-4 Liber 5 pg. 200
 F-5 Liber 3 pg. 666
 F-6 Liber 3 pg. 666
 F-7 Liber 3 pg. 37
 F-8 Liber 4 pg. 30
 F-9 Liber 4 pg. 31
 F-10 LIBER 1 Pg. 465
 F-11 Liber 1 pg. 631
 F-12 Liber 3 pg. 582
 F-13 Liber 3 pg. 582

CODE NO. FILING NUMBER
 G-1 Liber 4 pg. 382
 G-2 Liber 3 pg. 381
 G-3 Liber 3 pg. 329
 G-4 Liber 3 pg. 666
 G-5 Liber 3 pg. 668
 G-6 Liber 5 pg. 37
 G-7 Liber 3 pg. 701
 G-8 Liber 6 pg. 340
 G-9
 G-10
 G-11 Liber 1 pg. 631
 G-12 Liber 2 pg. 263
 G-13 Liber 2 pg. 63

CODE NO. FILING NUMBER
 K-1 Liber 1 pg. 625
 K-2 Liber 3 pg. 575
 K-3 Liber 1 Pg. 187
 K-4 Liber 1 Pg. 185
 K-5 LIBER 1 Pg. 469
 K-6 Liber 2 pg. 563
 K-7 Liber 3 pg. 578
 K-8
 K-9 Liber 6 pg. 300
 K-10 Liber 7 pg. 135
 K-11 Liber 4 pg. 6
 K-12 Liber 3 pg. 393
 K-13 Liber 2 pg. 321

H-1 Liber 5 pg. 260
 H-2 Liber 6 pg. 245
 H-3 Liber 3 pg. 167
 H-4
 H-5 Liber 3 pg. 167
 H-6 Liber 3 pg. 668
 H-7 Liber 3 pg. 668
 H-8
 H-9
 H-10
 H-11 Liber 2 pg. 263
 H-12 Liber 3 pg. 558
 H-13 Liber 3 pg. 577
 I-1 Liber 1 pg. 625
 I-2 Liber 1 pg. 483
 I-3 LIBER 1 Pg. 189
 I-4 Liber 1 pg. 537
 I-5 Liber 1 pg. 535
 I-6 Liber 5 pg. 16
 I-7 Liber 4 pg. 396
 I-8 Liber 5 pg. 52
 I-9 Liber 4 pg. 175
 I-10 Liber 2 pg. 261
 I-11 Liber 2 pg. 261
 I-12 Liber 2 pg. 261
 I-13 Liber 3 pg. 577

L-1 Liber 4 pg. 394
 L-2 Liber 7 pg. 101
 L-3 Liber 4 pg. 340
 L-4 Liber 4 pg. 383
 L-5 Liber 4 pg. 176
 L-6 Liber 2 pg. 587
 L-7 Liber 2 pg. 591
 L-8 Liber 3 pg. 415
 L-9 Liber 3 pg. 516
 L-10 Liber 3 pg. 515
 L-11 Liber 3 pg. 517
 L-12 Liber 6 pg. 269
 L-13 Liber 6 pg. 121
 M-1
 M-2 Liber 4 pg. 18
 M-3 Liber 4 pg. 16
 M-4 LIBER 1 Pg. 471
 M-5 Liber 6 pg. 59
 M-6 Liber 6 pg. 60
 M-7 Liber 4 pg. 1
 M-8 LIBER 3 pg. 640
 M-9 Liber 3 pg. 516
 M-10 Liber 3 pg. 515
 M-11 Liber 3 pg. 517
 M-12 Liber 6 pg. 69
 M-13 Liber 5 pg. 53
 K-5 LIBER 1 pg. 485
 J-5 Liber 1 pg. 537
 C-8 Liber 2 pg. 323
 C-7 Liber 2 pg. 325
 D-10 Liber 2 pg. 399
 *See pg. 4- see Liber 3 pg. 97
 K-6 Liber 3 pg. 415
 L-9 Liber 4 pg. 89
 E-5 Liber 4 pg. 116

ADDITIONAL PAGE IS ONE
 THIS
 AFTER

VEVAY

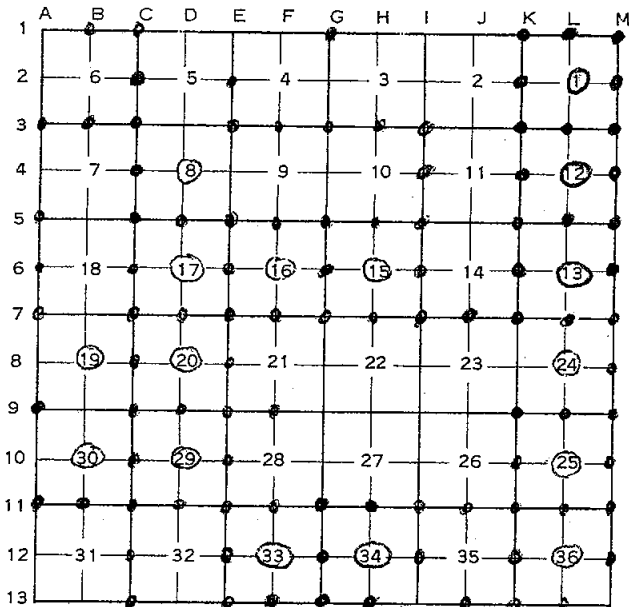
INDEX TO PUBLIC LAND SURVEY CORNER RECORDATIONS FILED IN

TOWN 2 NORTH SOUTH, RANGE 1 EAST WEST

TOWNSHIP CORNER NUMBERING CODE DIAGRAM

VEVAY

CORNER INDEX



CORNER INDEX

CODE NO. FILING NUMBER CODE NO. FILING NUMBER

A-1 _____ D-1 _____
 A-2 _____ D-2 _____
 A-3 Liber 6 pg. 12 → D-3 _____
 A-4 _____ D-4 Li. 7 pg. 240
 A-5 Liber 11 pg. 386 D-5 Li. 9 pg. 325
 A-6 Liber 7 pg. 157 D-6 Liber 4 pg. 195
 ← A-7 Liber 5 pg. 28 D-7 Liber 7 pg. 94
 A-8 Liber 4 pg. 354 D-8 Liber 7 pg. 95
 ← A-9 Liber 4 pg. 397 D-9 Liber 7 pg. 96 →
 A-10 _____ D-10 Liber 7 pg. 97 →
 ← A-11 Liber 7 pg. 86 D-11 Liber 7 pg. 98 →
 A-12 _____ D-12 _____
 A-13 _____ D-13 _____

B-1 Liber 11 pg. 384 E-1 _____
 B-2 _____ E-2 Li. 7 pg. 213
 B-3 Liber 11 pg. 382 E-3 Liber 6 pg. 299 →
 B-4 _____ E-4 _____
 B-5 _____ E-5 Liber 6 pg. 387 →
 B-6 _____ E-6 Li. 7 pg. 367 →
 B-7 _____ E-7 Liber 6 pg. 397 →
 B-8 Liber 6 pg. 394 E-8 Liber 7 pg. 99
 B-9 _____ E-9 Liber 11 pg. 350
 ← B-10 Liber 7 pg. 87 E-10 Liber 7 pg. 100 →
 ← B-11 Liber 6 pg. 140 E-11 Li. 9 pg. 326 →
 B-12 _____ E-12 Liber 11 pg. 358
 B-13 _____ E-13 Liber 11 pg. 356

C-1 Liber 11 pg. 380 F-1 _____
 C-2 Liber 12 pg. 216 F-2 _____
 C-3 Liber 12 pg. 59 F-3 Li. 7 pg. 111
 C-4 Liber 12 pg. 61 F-4 _____
 C-5 Liber 12 pg. 63 F-5 Li. 7 pg. 363 →
 C-6 Li. 7 pg. 330 F-6 Li. 7 pg. 359
 C-7 Liber 7 pg. 88 F-7 Li. 7 pg. 405
 C-8 Liber 7 pg. 89 F-8 _____
 ← C-9 Liber 7 pg. 90 F-9 Liber 6 pg. 291 →
 ← C-10 Liber 7 pg. 91 F-10 _____
 C-11 Liber 6 pg. 396 → F-11 Liber 9 pg. 327 →
 C-12 Liber 7 pg. 92 → F-12 Liber 12 pg. 258
 C-13 Liber 7 pg. 93 → F-13 Liber 5 pg. 26 →

CODE NO. FILING NUMBER
 G-1 Liber 5 pg. 218
 G-2 _____
 G-3 Li. 7 pg. 112 →
 G-4 _____
 G-5 Li. 7 pg. 232 →
 G-6 Li. 7 pg. 173 →
 G-7 Li. 7 pg. 413
 G-8 _____
 G-9 _____
 G-10 _____
 G-11 Liber 12 pg. 147
 G-12 Liber 12 pg. 259
 G-13 Liber 12 pg. 247

H-1 _____
 H-2 _____
 H-3 Li. 7 pg. 233
 H-4 _____
 H-5 Li. 7 pg. 371
 H-6 Li. 7 pg. 373
 H-7 Li. 7 pg. 361
 H-8 _____
 H-9 _____
 H-10 _____
 H-11 Liber 12 pg. 216
 H-12 Liber 12 pg. 216
 H-13 Liber 12 pg. 216

I-1 _____
 I-2 _____
 I-3 Li. 9 pg. 571
 I-4 Li. 9 pg. 570
 I-5 Li. 8 pg. 124
 I-6 Li. 7 pg. 407
 I-7 Li. 7 pg. 365
 I-8 _____
 I-9 _____
 I-10 _____
 I-11 Liber 7 pg. 320 →
 I-12 Liber 8 pg. 400
 I-13 Liber 8 pg. 402

CODE NO. FILING NUMBER
 K-1 Liber 12 pg. 97
 K-2 Liber 12 pg. 99
 K-3 Liber 12 pg. 149
 K-4 Li. 9 pg. 516 →
 K-5 Liber 12 pg. 127
 K-6 Liber 12 pg. 126
 K-7 Li. 7 pg. 205 →
 K-8 _____
 K-9 Li. 7 pg. 206 →
 K-10 Li. 8 pg. 541
 K-11 Li. 8 pg. 543
 K-12 Li. 9 pg. 352
 K-13 Li. 9 pg. 386

L-1 Liber 12 pg. 101
 L-2 Liber 12 pg. 132
 L-3 Liber 12 pg. 95
 L-4 Liber 12 pg. 129
 L-5 Liber 12 pg. 128
 L-6 Liber 12 pg. 144
 L-7 Li. 7 pg. 204 →
 L-8 Li. 7 pg. 207 →
 L-9 Liber 7 pg. 203 →
 L-10 Liber 7 pg. 136
 L-11 Liber 8 pg. 588
 L-12 Liber 7 pg. 354
 L-13 Liber 7 pg. 288

M-1 Liber 12 pg. 103
 M-2 Liber 12 pg. 133
 M-3 Liber 12 pg. 105
 M-4 Liber 12 pg. 131
 M-5 Liber 12 pg. 130
 M-6 Liber 12 pg. 145
 M-7 Li. 8 pg. 559
 M-8 Li. 8 pg. 553
 M-9 Li. 8 pg. 555
 M-10 Li. 8 pg. 557
 M-11 Li. 8 pg. 559
 M-12 Li. 9 pg. 290
 M-13 _____

F-9 Liber 6 pg. 339
 A-9 Liber 7 pg. 85 →
 A-7 Li. 7 pg. 145
 K-7 Li. 8 pg. 537
 E-3 Li. 7 pg. 212
 G-3 Li. 7 pg. 231 →
 E-5 Li. 7 pg. 357 →
 G-6 Li. 7 pg. 369
 E-7 Li. 7 pg. 409
 G-5 Li. 7 pg. 411
 L-7 Li. 8 pg. 545
 L-8 Li. 8 pg. 547
 L-9 Li. 8 pg. 549
 K-9 Li. 9 pg. 133
 E-6 Li. 9 pg. 158
 F-5 Li. 9 pg. 158
 E-5 Li. 9 pg. 158 →