

LAND CORNER RECORDATION CERTIFICATE
Filing Requirement of Act 74, Mich. P.A. 1970

For corners in VEVAY TOWNSHIP

INGHAM COUNTY

Located In:

Corner Code #

1. Public Land Survey

T 2N R 1W

A2

T R

T R

T R

Paula Johnson-
INGHAM COUNTY
REGISTER OF DEEDS
OFFICIAL SEAL



L-12 P-47

CRNR 17.00

2005-031493

2. Property Controlling
in Section

S T R

S T R

3. Miscellaneous
Property in Sec.

S T R

S T R

Register of Deeds Stamp & File
Number



2005-031493

Page: 1 of 2

06/18/2005 08:19

4. Lot No. , Recorded Plat

5. Private Claim

I, Maurice H. Mahieu, in a field survey on March 17, 2005, do hereby state that under requirements of P.A. 74, Michigan P.A. of 1970, the corner points mentioned in lines 1 and 2 above were in conformance with regulations and rules therefore as required in the current manual of survey instructions of the United States Department of the Interior, Bureau of Land Management or by a decree of a Court of Law and/or that the corner points mentioned in lines 3, 4 and 5 above were in conformance with the rules of the Michigan Board of Land Surveyors or by a Decree of a Court of Law; established, re-established, monumented, recovered, found as expressed below:

NOTE: Not more than 2 corners, all in the same town and range, may be recorded on this certificate.

A. Description of original monument and accessories and/or subsequent restoration:

1. Monument not set in original GLO survey.
2. Volume 1 pg 101 of the County Surveyors Records by A Jackson Jan, 13, 1844, showed no monumentation: witnessed by Beech 12" S56°E, 14.5 links (9.57'); Beach 24" S81°45"W, 22 links (14.52').
3. Book 4b Page 316 of the County Surveyors Records by A. Jackson recorded Oct, 10, 1855; showed no monumentation: witnessed by Beech 12" S56°E, 14.5 links (9.57'); Beach 24" S81°45"W, 22 links (14.52').

(Continued On Back)

B. Description of corner evidence found and/or method applied in restoring or reestablishing corner:

Found monument in monument box in C/L College Road. Did not excavate due to previous excavation by Surveyors Lester and Dyer. Set 2 1/4" aluminum cap stamped PA345 PS 28414 on monument. Accepted corner based on previous work by Surveyors Lester and Dyer. Measured 2600.02' to A-1, 2666.49' to A-3, 2945.34' to B-2.

C. Description of monument for corner and accessories established to perpetuate locating the position of the corner:

Found 4" concrete monument in C/L College Road and set 2 1/4" aluminum cap stamped PA345 PS28414 on monument in monument box. Witnessed by:

Found nail and tag #30090 (Dave Lohr) west side utility pole S20°E 144.07 feet

Found nail in south end CMP N63°W 27.40 feet

Found nail and tag #25832 (Larry Bryan) southwest side 15" Elm N45°W 73.28 feet

Southeast corner of house # 261, N41°W 107.02 feet

Northwest corner of house # 232, S55°E 325.76 feet


Found 3/4" iron with 2 1/4" aluminum cap stamped PA345 PS 30090 North 56.44 feet (M-2 Aurelius Twp)

Signed by

Maurice H. Mahieu
Maurice H. Mahieu

Date 6-3-05

Surveyor's Michigan License No. 28414




P.A. 345 INGHAM COUNTY
PEER APPROVED 4/19/2005 *me*

FORM APPROVED BY MICHIGAN STATE BOARD OF PROFESSIONAL
SURVEYORS, JAN. 28, 1971 / REVISED JAN., 1975
REVISED JAN., 1983
REVISED OCT., 1995

A-2 - T2N, R1W, Vevay Township

A (continued)

4. Volume 2 Page 160 of the County Surveyors Records by A Jackson Oct. 10, 1853, showed no monumentation: witnessed by; Beech 12" S56°E, 14.5 links (9.57'); Beach 24" S81°45"W, 22 links (14.52').
5. Book 2 Page 179 of the County Surveyor Records by A.P. Drake recorded Dec. 11, 1879; shows a stone pc at corner not witnessed, measured 44.52 chains (2938.32') bearing N89°18'W to center of section.
6. A form 280 from the MHSD by Stephens Engineering Sept. 28, 1966, set iron rod witnessed by 1st blk bldg cor NNW 128.29', power pole NE 60.61', power pole, SE 105.52', E 1/4 post sec 1 of Aurelius North 83.25' (side note on card "WRONG").
7. County Road Commission map revised Jan. 1, 1972 shows a rod (1966); witnessed by, p.p NE 60.61; p.p. SE 105.52'; SE cor. bldg. NNW 128.29'.
8. Act 74 LCRC by Maynard R. Dyer PS#21565 and Gary D. Lester PS#17624 recorded Jan, 29, 1981 in Liber 6 Page 138; Part B states " Excavated a 8'x10' hole to an average depth of 3.0' on the centerline of College Road +/- 85.0 feet south of M-2 Aurelius. Found 3/4"x24" pipe flush with road surface. Excavated a second hole 10'x10' to an average depth of 3.0' on the centerline of College Road +/- 40.0' south of M-2 Aurelius. Found pointed stone surrounded by three smaller stones on the centerline of College Road. Evidence found at two sites considered inconclusive. Extended second excavation south 10'. Stone found +/- 4' west of the Centerline of College Road. Considered inconclusive. Extended second excavation south an additional 15'. No evidence found. Corner considered lost. Set new corner on line between standard corners M-2 and M-3 Aurelius at GLO proportional distances between A-1 and A-3 Vevay. Measured north of A-1 2600.04' and south to A-3 2666.71' Corner located on the centerline of College Road 56.38' south of A-2 Aurelius Township." Set 4"x 36" concrete monument with 1/2" x 38" re-rod and cap with concrete collar and cover. Witnessed by Nail & tag, South side power pole, NE, 37.83'; Nail & tag, North side 8" elm SW, 41.66'; Nail & tag South side 8" triple Apple, West, 32.00' ; SE corner house, porch, NW 114.28'; 1/2" iron, M-2 Aurelius twp. North 56.38'.



2005-031493

Page: 2 of 2

06/16/2005 08:19

LAND CORNER RECORDATION CERTIFICATE
Filing Requirement of Act 74, Mich. P.A. 1970

For corners in VEVAY TOWNSHIP

INGHAM COUNTY

Located In:

Corner Code #

Paula Johnson-
INGHAM COUNTY
REGISTER OF DEEDS
OFFICIAL SEAL



L-11 P-378

CRNR 17.00

2005-016894

1. Public Land Survey

T 2N R 1W

A3

T R

T R

T R

T R

2. Property Controlling
in Section

S

T R

S

T R

3. Miscellaneous
Property in Sec.

S

T R

S

T R



P.A. 345 INGHAM COUNTY
PEER APPROVED 3/22/2005
Register of Deeds Stamp & File Number

4. Lot No. , Recorded Plat

5. Private Claims

I, Maurice H. Mahieu, in a field survey on March 10, 2005, do hereby state that under requirements of P.A. 74, Michigan P.A. of 1970, the corner points mentioned in lines 1 and 2 above were in conformance with regulations and rules therefore as required in the current manual of survey instructions of the United States Department of the Interior, Bureau of Land Management or by a decree of a Court of Law and/or that the corner points mentioned in lines 3, 4 and 5 above were in conformance with the rules of the Michigan Board of Land Surveyors or by a Decree of a Court of Law; established, re-established, monumented, recovered, found as expressed below:

NOTE: Not more than 2 corners, all in the same town and range, may be recorded on this certificate.

	A	B	C	D	E	F	G	H	I	J	K	L	M
1													
2		6		5		4		3		2		1	
3													
4		7		8		9		10		11		12	
5													
6		18		17		16		15		14		13	
7													
8		19		20		21		22		23		24	
9													
10		30		29		28		27		26		25	
11													
12		31		32		33		34		35		36	
13													

A. Description of original monument and accessories and/or subsequent restoration:

- Original monument set by Hervey Parke, Deputy Surveyor dated March 20, 1826, 84.40 chains (5,570.4') int. west boundary 100 links(66') south of post witnessed by, beach 12" N10°E 36 links 23.76', beech 26" S2°E 6 links 3.96
 - Book 1 Page 100 of the County Surveyors records by A Jackson Jan ,15 1844; showed no monumentation witnessed by; 12" Beech N54°E 36 links (23.76'); 26" Beech S2°E 6 links (3.96')
- (Continued On Back)

B. Description of corner evidence found and/or method applied in restoring or reestablishing corner:

Found 1/2" iron rod and unreadable cap in monument box 1.1' west of C/L of College Road and on C/L of Columbia Road east. Unable to find old witness from either Lester or Dyer work. Found 3/4"x24" iron rod and 2 1/2" aluminum cap # 30090 in monument box 66.01'; GLO measured 66.00 feet. The found 1/2" iron rod appears to be the same as the iron set by Dyer which used the witness to the school as same as AP Drake's witness. Based on this information, the iron appears to occupy the same location as AP Drake. Found iron is on Standard Township line. Accepted location of iron as location of corner set by Drake and been used by area surveyors. Measured 2666.49' to A-2 and 2948.81' to B-3.

C. Description of monument for corner and accessories established to perpetuate locating the position of the corner:


Found 1/2" iron rod in monument box and replaced rod with 3/4" x 24" iron rod with 2 1/2" Aluminum cap stamped PA 345 PS 28414 in monument box: witnessed by:
Found 3/4" iron and 2 1/4" aluminum remon cap #30090 in monument box North 66.01 (M-3, T2N, R2W)
Found nail and tag #16053 in NE side Utility Pole S61°W 50.14'
Found nail and tag #25832 north side 42" Maple S79°E 145.74'
Found nail and tag #30090 south side Utility Pole N63°E 213.93'
Found nail and tag #25832 east side Utility Pole N6°W 291.43'

Signed by

Maurice H. Mahieu
Maurice H. Mahieu

Date

3/22/2005



Surveyor's Michigan License No. 28414

Corner A-3, T2N, R1W, Vevay Township, Ingham County

A (continued)

3. Book 2 Page 179 of the County Surveyors records by A. P. Drake recorded Dec, 11, 1879; calls "stone with mortise 2"X6" SW cor of school house bears N48°W 128 links" (85.4'). Measured 2947.56 to B-3.
4. County Road Commission map revised Jan 1 1972 showed a stone witnessed by, school NE 84.5'; 14" maple SW 27.2'
5. Act 74 LCRC by Ronnie M Lester PS #18998 recorded May, 11, 1972 in Liber 1 Page 529 referenced the Ingham County Road Commission records "stone school NE, 84.5'; 14" maple SW, 27.2'; found boat spike in centerline of college and Columbia roads to east" witnesses, nail & tag 36" box elder, SW 43.04'; nail & tag NE side power pole SSE 55.72'; SE corner of standard school, NE 84.62'
6. Act 132 survey by Ronnie M Lester PS #18998 recorded April, 24 , 1972; Liber 1, page 244, found boat spike in College road witnessed by nail and tag 36" Box Elder, SW, 43.04'; nail and tag NE side of power pole SSE 55.72'; Southwest corner of standard school NE 84.62'. Measured 2640.39' to A-4
7. Act 74 LCRC by Maynard R. Dyer P.S. 21565 recorded Jan, 29, 1980 in Liber 6 page 12, Part B states: "Monument obliterated, reestablished from monuments set in survey noted above (L1, Page 244) and one remaining witness, nail and tag in 36" Box Elder (Ash), SW, 43.04'" set ½" bar and cap witnessed by found nail and tag in NW side 40" ash SW 43.04'; Centerline brass cap in USC&GS monument , SW, 27.56'; set nail and tag in NE side utility pole SSE, 56.16'; set nail and tag in NE side of 36" maple ESE 146.18'; set nail and tag in W side utility pole NNW 87.49'



2005-016894

Page: 2 of 2

04/01/2005 08:59A

LAND CORNER RECORDATION CERTIFICATE
Filing Requirement of Act 74, Mich. P.A. 1970

For corners in VEVAY TOWNSHIP

INGHAM COUNTY

Located In:

Corner Code #

1. Public Land Survey

T 2N R 1W

C1

Paula Johnson-
INGHAM COUNTY
REGISTER OF DEEDS
OFFICIAL SEAL



L-11 P-380

CRNR 17.00

2005-016895

2. Property Controlling
in Section

S T R

3. Miscellaneous
Property in Sec.

S T R



2005-016895

Page: 1 of 2

04/01/2005 08:59A

P.A. 345 INGHAM COUNTY
PEER APPROVED 3/22/2005
Register of Deeds Stamp & File Number

4. Lot No. , Recorded Plat

5. Private Claims

I, Maurice H. Mahieu, in a field survey on March 11, 2005, do hereby state that under requirements of P.A. 74, Michigan P.A. of 1970, the corner points mentioned in lines 1 and 2 above were in conformance with regulations and rules therefore as required in the current manual of survey instructions of the United States Department of the Interior, Bureau of Land Management or by a decree of a Court of Law and /or that the corner points mentioned in lines 3, 4 and 5 above were in conformance with the rules of the Michigan Board of Land Surveyors or by a Decree of a Court of Law; established, re-established, monumented, recovered, found as expressed below:

NOTE: Not more than 2 corners, all in the same town and range, may be recorded on this certificate.

	A	B	C	D	E	F	G	H	I	J	K	L	M
1													
2		6		5		4		3		2		1	
3													
4		7		8		9		10		11		12	
5													
6		18		17		16		15		14		13	
7													
8		19		20		21		22		23		24	
9													
10		30		29		28		27		26		25	
11													
12		31		32		33		34		35		36	
13													

A. Description of original monument and accessories and/or subsequent restoration:

- Original monument set by Hervey Parke, Deputy Surveyor on March, 1826, 79.82 chains (5,268.12') int. N boundary 71 links (46.86') west of post witnessed by ; W. Ash 18" S82°E 55 links (36.3'), Beech 26" S42°W 10 links (6.6 feet)

(Continued On Back)

B. Description of corner evidence found and/or method applied in restoring or reestablishing corner:

Found 1/2" iron rod in monument box 3.5' south of c/l of Howell Road and 2' West of old fence line to south. Found nail and tag # 18998 north side 32" Maple S79°W 176.98'; Found nail and tag # 18998 west side 15" Ash S14°E 40.46'; Found nail and tag west side 12" Ash S40°E 58.65'; Found nail and tag # 31603 (Doug Richardson) east side 8" Ash S40°W 61.10'; Found nail and tag # 25832 (Larry Bryan) east side 15" Maple N2°E 114.38'; Found 3/4" Bar W/ 2 1/2" aluminum cap #18994 (Ron Helsel) (C-13 Alaiadon Twp) East 47.44'. I believe this is the long standing iron for this corner that dates back to MSHD work. It is in close accord with the GLO falling and has been used by many local surveyors in this area. No monumentation by County Surveyors have been noted so no excavation was performed. The corner is 0.19 feet north of the Standard Township Line. Therefore it is the AMENDED CORNER to C-1, Vevay Township. Measured 2647.46' to B-1 and 2617.23' to C-2

C. Description of monument for corner and accessories established to perpetuate locating the position of the corner:

AMENDED CORNER to C-1, T2N, R1W

Set 2 1/2" aluminum cap stamped PA 345, PS 28414 on found 1/2" Iron rod in monument box; witnessed by:

Found nail and tag # 18998 north side 32" Maple S79°W 176.98'

Found nail and tag # 18998 west side 15" Ash S14°E 40.46'

Found nail and tag # 18994 west side 12" Ash S40°E 58.65'

Found nail and tag # 31603 east side 8" Ash S40°W 61.10'

Found nail and tag # 25832 east side 15" Maple N2°E 114.38'


Found 3/4" Bar & 2 1/2" Aluminum Cap stamped PA 345, PS 18994 East 47.44' (C-13, T2N, R1W)

Signed by

Maurice H. Mahieu

Date

3-23-05



Surveyor's Michigan License No. 28414

Corner C-1, T2N, R1W, Vevay Township, Ingham County

A (continued)

2. Book 2 page 75 of the county surveyor records by T.J. Brown Deputy County Surveyor, recorded March, 5, 1870 stated "post from which a W Ash 18" in diam. bears S82°E 55 links"(36.3')
3. County road commission map revised Jan 1 1972 showed a monument box with a 1"iron (M.S.H.D.) Witnessed by ; 26" Elm S65°W 90.93';17" Apple N50°W 60.84'; 16" Apple N20°W 43.37'; guard post N58°W 83.28'; guard post S79°W 79.55'; showed corner 47.41' W of C13 of T3N, R1W
- 4 On a supplemental Ingham County Road Commission Grid map the corner is a 1" iron pipe, witnessed by: 26" Elm, S65W 90.93', 17" Apple N50°W 60.84', 16" Apple N20°W 43.37'. Also on same map the corner is a 1 1/8" □ Iron Brick; witnessed by: 1 1/8" □ iron in Fe. 33.0' S.; 12" Elm 31.2 SW; 8" Elm 73.3 NE; 12" Apple 44.1 NNW; 10" Elm 71.0 SE.
5. Act 74 LCRC by Ronnie M. Lester PS# 18998 recorded Feb, 11, 1974 in Liber 3 Page 17 ; "Found 1/2" bar in monument box 2' south of centerline of Howell road and on old fence row to the south as called for in M.D.S.H. records", witnessed by MHD tag in west side power pole, NE , 62.10' ; MHD tag in NE side 20" Elm, ESE, 158.84'; MHD tag in north side power pole, SE, 51.02'
6. Act 132 survey by Austin C. Williams PS# 21275 recorded Oct, 29, 1984 in Liber 4 Page 933 corner witnessed by Nail & tag N/S p.p. ENE 85.60'; Nail & tag W/S p.p. North 45.20'; Nail & tag SW/S Tel. pole SE 51.47'
7. Act 132 survey by Ronnie M. Lester ps# 18998 recorded June, 17, 1986 in Liber 4, Page 1267; monument box with bar witnessed by N&T in West side 12" ash NNE 54.5'; N&T North side 10" elm ESE 86.8'; N&T in West side 15" ash SSE 40.7'; N&T in North side 36" Maple WSW 177.2'; monument box East 47.4'
8. Act 132 survey by Ronnie M. Lester ps# 18998 recorded Dec, 5, 1986 in Liber 5 Page 119; monument box with bar witnessed by , N&T in West side 12" ash NNE 54.5'; N&T North side 10" elm ESE 86.8'; monument box East 47.4
9. Act 132 survey by Ron Helsel ps# 18994 recorded Oct, 15, 1993 in Liber 7 Page 22; monument box with bar, 3' south of c/l Howell road , witnessed by N&T in West side 12" ash NNE 54.5'; N&T North side 10" elm ESE 86.8'; monument box East 47.4
10. An Act 132 Certified Survey by Maurice H. Mahieu PS 28414 in Liber 7, Page 488 recorded on Feb. 2, 1995 call out corner as found 1/2" iron rod in monument box 2' +/- south of C/L Howell Road opposite fenceline to south; witnessed by:
N&T #18998 W. side 20" Ash S10°E 40.58'; N&T #28414 E. Side 20" Elm S60°W 62.85'; N&T #18998 W. side 18" Ash N20°E 54.48'; N&T #28414 E. side 12"Elm N30°W 64.18'; C-13 Alaiedon Twp. T3N, R1W, East 47.50' +/- Measured 2647.56' to B-1.
11. Act 132 certified surveys have been recorded as follows; all used same monumentation as in Liber 3 Page 17 Act 74 LCRC

<u>Surveyor</u>	<u>Liber</u>	<u>Page</u>	<u>Date</u>
Ronnie M. Lester PS# 18998	1	1118	Feb, 11, 1974
James E. Stephens PS# 16053	3	654	Dec, 11, 1978
James E. Stephens PS# 16053	3	740	Feb, 5, 1979
George M. Young PS# 17640	3	1246	Mar, 25, 1980
George M. Young PS# 17640	4	1197	Feb,5,1986



2005-016895
Page: 2 of 2
04/01/2005 08:59A

LAND CORNER RECORDATION CERTIFICATE
Filing Requirement of Act 74, Mich. P.A. 1970

For corners in VEVAY TOWNSHIP

INGHAM COUNTY

Located In:

Corner Code #

1. Public Land Survey

T 2N R 1W
T _____ R _____
T _____ R _____
T _____ R _____

C2

Paula Johnson-
INGHAM COUNTY
REGISTER OF DEEDS
OFFICIAL SEAL



L-12 P-57

CRNR 17.00

2005-031498

2. Property Controlling
in Section

S _____ T _____ R _____
S _____ T _____ R _____

3. Miscellaneous
Property in Sec.

S _____ T _____ R _____
S _____ T _____ R _____

Register of Deeds Stamp & File
Number



2005-031498

Page: 1 of 2

05/16/2005 08:19

4. Lot No. _____, Recorded Plat _____

5. Private Claim _____

I, Maurice H. Mahieu, in a field survey on March 17, 2005, do hereby state that under requirements of P.A. 74, Michigan P.A. of 1970, the corner points mentioned in lines 1 and 2 above were in conformance with regulations and rules therefore as required in the current manual of survey instructions of the United States Department of the Interior, Bureau of Land Management or by a decree of a Court of Law and /or that the corner points mentioned in lines 3, 4 and 5 above were in conformance with the rules of the Michigan Board of Land Surveyors or by a Decree of a Court of Law; established, re-established, monumented, recovered, found as expressed below:

NOTE: Not more than 2 corners, all in the same town and range, may be recorded on this certificate.

	A	B	C	D	E	F	G	H	I	J	K	L	M
1													
2	6		5		4		3		2		1		
3													
4	7		8		9		10		11		12		
5													
6	18		17		16		15		14		13		
7													
8	19		20		21		22		23		24		
9													
10	30		29		28		27		26		25		
11													
12	31		32		33		34		35		36		
13													

A. Description of original monument and accessories and/or subsequent restoration:

1. Original monument set by Joseph Wampler and John Mullett Deputy Surveyors March, 10, 1826, set 1/4 sec post at 40.00 chains (2,640') witnessed by, B ash, 8" N82°30'W 60links (39.6') elm, 14" S80°E 61links (40.26'); 79.82 chains (5268.12') intersected North boundary
2. Book 4b Page 316 of the County Surveyor Records by E. A. Calkins, Aug 1902, showed a fence post in a swale. 41.20 chains (2719.2') to center of section bearing S89°40'E and 40.02 chains (2641.32') to the SW corner bearing S0°7'W

(Continued On Back)

B. Description of corner evidence found and/or method applied in restoring or reestablishing corner:

Found 3/8" iron rebar. Found "+" in Stations 29+00 and 28+00. Excavated 1.5' x 1.5' hole 1.5' deep. Found no further evidence. Did not excavate either deeper or in other location due to construction for US-127 ramp. Replaced 3/8" iron rebar with 3/4" x 24" smooth iron rod with 2 1/4" aluminum cap stamped PA 345 PS 28414. Accepted position of found 3/8" rebar as the corner used by numerous local surveyors who accepted corner as the proper position. Measured 2617.23' to C-1 and 2638.70' to C-3

C. Description of monument for corner and accessories established to perpetuate locating the position of the corner:

Set 3/4" x 24" smooth iron rod with 2 1/4" aluminum cap stamped PA 345 PS 28414 in location of found 3/8" iron rebar. Witnessed by:
East edge of concrete off ramp of north bound US 127 West 11.50 feet
Found nail and tag # 25832 (Larry Bryan) south side 27" Poplar N71°E 108.57 feet
"+" in station 29+00 in concrete off ramp N3°W 65.45 feet
"+" in station 28+00 in concrete off ramp S24°W 37.44 feet
Found nail and tag #18998 south side 27" Oak S82°E 124.74 feet
Corner of metal fence anchor post S56°E 73.67 feet.

Signed by

Maurice H. Mahieu
Maurice H. Mahieu

Date 6-3-05



Surveyor's Michigan License No. 28414

P.A. 345 INGHAM COUNTY
PEER APPROVED 4/19/2005

FORM APPROVED BY MICHIGAN STATE BOARD OF PROFESSIONAL
SURVEYORS, JAN. 28, 1971
REVISOR MAY 14, 1975
REVISED JAN., 1983
REVISED OCT.

C-2, T2N, R1W, Vevay Township
A (continued)

3. Act 74 LCRC by James E. Stephens PS# 16053 recorded Feb, 13, 1974 in Liber 3 Page 23. A 1/2" re-rod was found on a projection of a fence line East and west of the corner and 11.23' East of the East edge of concrete off ramp of hwy US-127; witnessed by: fence anchor post S63°21'E 73.78; "X" in station 29+00 in concrete ramp of US-127 N10°13'W 65.32;"X" in station 28+00 in concrete off ramp US-127, S17°08'W 37.46'
4. Act 132 certified surveys have been recorded as follows; all used same monumentation and witnesses as in Liber 3 Page 23 Act 74 LCRC
- | <u>Surveyor</u> | <u>Liber</u> | <u>Page</u> | <u>Date</u> |
|-----------------------------|--------------|-------------|----------------|
| James E. Stephens PS# 16053 | 1 | 1127 | Feb. 13, 1974 |
| James E. Stephens PS# 16053 | 1 | 1128 | Feb. 13, 1974 |
| James E. Stephens PS# 16053 | 1 | 1198 | April 16, 1974 |
| James E. Stephens PS# 16053 | 2 | 1054 | April 22, 1977 |
| James E. Stephens PS# 16053 | 2 | 1138 | June 7, 1977 |
| James E. Stephens PS# 16053 | 2 | 1146 | June 10, 1977 |
| George M. Young PS# 17640 | 3 | 987 | Aug.10, 1979 |
| James E. Stephens PS# 16053 | 4 | 543 | July 02, 1982 |
| James E. Stephens PS# 16053 | 4 | 544 | July 02, 1982 |
| James E. Stephens PS# 16053 | 4 | 902 | Oct. 09, 1984 |
| James E. Stephens PS# 16053 | 4 | 903 | Oct. 09, 1984 |
| James E. Stephens PS# 16053 | 4 | 953 | Jan. 15, 1985 |
| George M. Young PS# 17640 | 4 | 1124 | Oct. 28, 1985 |
| George M. Young PS# 17640 | 4 | 1197 | Feb. 05, 1986 |
| George M. Young PS# 17640 | 5 | 61 | Sept. 26, 1986 |
5. Act 132 certified survey by Ronnie M. Lester PS #18998, recorded May 02, 1991, Liber 6, Page 705; set nail and tag in South side 20" oak, 95° az., 124.8' in addition to the monumentation and witnesses used in Liber 3 Page 23 Act 74 LCRC.



2005-031498
Page: 2 of 2
08/16/2005 08:19/

LAND CORNER RECORDATION CERTIFICATE
Filing Requirement of Act 74, Mich. P.A. 1970

For corners in VEVAY TOWNSHIP

INGHAM COUNTY

Located In:

Corner Code #

1. Public Land Survey

T 2N R 1W
T R
T R
T R

C3

Paula Johnson-
INGHAM COUNTY
REGISTER OF DEEDS
OFFICIAL SEAL



L-12 P-59

CRNR 17.00

2005-031499

Register of Deeds Stamp & File
Number

2. Property Controlling
in Section

S T R
S T R

3. Miscellaneous
Property in Sec.

S T R
S T R



4. Lot No. , Recorded Plat

5. Private Claim

I, Maurice H. Mahieu, in a field survey on March 10, 2005, do hereby state that under requirements of P.A. 74, Michigan P.A. of 1970, the corner points mentioned in lines 1 and 2 above were in conformance with regulations and rules therefore as required in the current manual of survey instructions of the United States Department of the Interior, Bureau of Land Management or by a decree of a Court of Law and /or that the corner points mentioned in lines 3, 4 and 5 above were in conformance with the rules of the Michigan Board of Land Surveyors or by a Decree of a Court of Law; established, re-established, monumented, recovered, found as expressed below:

NOTE: Not more than 2 corners, all in the same town and range, may be recorded on this certificate.

A. Description of original monument and accessories and/or subsequent restoration:

1. Original monument set by Joseph Wampler and John Mullett deputy surveyors March, 9, 1826, 80.00 chains (5,280') set post cor. Sec. 5,6,7&8, witnessed by;
beach 17" N58°W, 14 links (9.24'); sug 2" S3°W, 36.5 links (24.09') Lynn 17" S46°E 26.5 links (17.49')
2. Book 4b Page 316 of the County Surveyor records by E. A. Calkins, Aug. 1902, "old post and bearings" S 1/4 corner to SE corner bears N89°40'W 40.08 chains (2,645.28'), W 1/4 corner to SE corner bears S0°7'W, 40.02 chains (2,641.32').
3. Old Field book found in this office believed to be W. Zimmer's and dated April 1926, notes "iron post f.w. Elm SE 42.7 (42.1 Hall); Cherry SW 34.0; B Walnut S15 1/2°E 78.6' "Additional notes "April 28, 1926 Set gas pipe 1/2 way between old road hubs and proportionate dist. from S 1/4 post Section 5. Cherry C/L S of W 26.6' - Cen. of tel pole S of E 63.0'"

(Continued On Back)

B. Description of corner evidence found and/or method applied in restoring or reestablishing corner:

Found Railroad spike in monument box in C/L of Columbia Road on a northerly projection of the east right of way line of Corbin Street. Removed spike and set 3/4" x 24" smooth iron bar with 2 1/4" aluminum cap stamped PA 345 PS 28414 in the position of the spike. Measured 2645.30' to B-3; 2638.70' to C-2; and 2643.81' to C-4. This surveyor believes the pipe was removed and the spike was placed during the construction of US 127 overpass. This surveyor accepts the position of the spike due to its long history of use .

C. Description of monument for corner and accessories established to perpetuate locating the position of the corner:

Set 3/4" smooth iron rod with 2 1/4" aluminum cap stamped PA345 PS 28414 in place of found railroad spike.
Witnessed by:

Found nail and tag No. 17624 (Gary Lester) west side utility pole S3°E 34.86 feet

Found nail and tag No. 17624 southwest side utility pole N67°W 69.48 feet

Found nail and unreadable tag north side utility pole S78°W 148.00 feet

Set nail and tag No. 28414 east side utility pole N3°W 58.31 feet

Found nail and tag No. 25832 (L. Bryan) northwest side 21" Sycamore N20°E 41.95 feet

Signed by

Maurice H. Mahieu
Maurice H. Mahieu

Date 6-3-05



Surveyor's Michigan License No. 28414

C-3 T2N, R1W, Vevay Township
A (continued)

4. Consumers Power Company drawing of fee strip as surveyed by G. A. Fauser P.S.18657 on February 1970 calls for corner to be "Found 3/4" pipe in C/L of Road; 24" Elm N45°W 31.07'; 17" W. Cherry S10°W 26.98'; 23" W. Cherry S70°W 81.18'."
5. County road commission map revised Jan. 1, 1972 showed 3/4" pipe (MSHD) witnessed by 17" cherry S10°W 26.98'; mon.: S 32.95'; 24" elm; N45°W 31.07'; 23" cherry S70°W 81.18'.
- 6.. Act 74 LCRC by Maynard R. Dyer, PS#21565, recorded June, 18, 1976 in Liber 3 pg 580; Found 1" bar in monument box, witnessed by; N&T in west side power pole south 34.80'; N&T in north side power pole WSW, 148.14'; N&T in SW side of power pole, WNW, 69.53'.
4. Act 132 certified surveys have been recorded as follows; all used same monumentation and witnesses as in Liber 3 Page 580 Act 74 LCRC.

<u>Surveyor</u>	<u>Liber</u>	<u>Page</u>	<u>Date</u>	<u>Monument</u>
Gary D. Lester PS#17624	1	96	Oct, 27, 1971	boat spike
Ronnie M. Lester PS# 18998	1	369	Aug, 7, 1972	1" bar
Maynard R. Dyer PS#21565	2	1012	Mar, 18, 1977	1" bar
George M. Young PS# 17640	2	1084	Apr, 29, 1977	1" bar
Ronnie M. Lester PS# 18998	3	1152	Jan, 31, 1980	boat spike
Ronnie M. Lester PS# 18998	3	1154	Jan, 31, 1980	boat spike
Marvin F. Fouty PS# 18989	4	479	Feb, 4, 1982	1" bar
Fred N. White PS# 12034	4	885	Aug, 13, 1984	1" bar
Ron Helsel PS#18994	5	1162	Oct, 18, 1989	1" bar
Ron Helsel PS#18994	5	1177	Oct, 18, 1989	1" bar
Ronnie M. Lester PS# 18998	8	904	Aug, 7, 2001	bar
Maurice H. Mahieu PS#28414	9	23	Feb, 17, 2004	1" bar



2005-031499

Page: 2 of 2

06/16/2005 08:19



LAND CORNER RECORDATION CERTIFICATE

Filing Requirement of Act 74, Mich. P.A. 1970

For corners in VEVAY TOWNSHIP

INGHAM COUNTY

Located In:

Corner Code #

1. Public Land Survey

T 2N R 1W

B1

T R

T R

T R

T R

2. Property Controlling
in Section

S

T R

S

T R

3. Miscellaneous
Property in Sec.

S

T R

S

T R

4. Lot No. , Recorded Plat

5. Private Claims

I, Maurice H. Mahieu, in a field survey on March 11, 2005, do hereby state that under requirements of P.A. 74, Michigan P.A. of 1970, the corner points mentioned in lines 1 and 2 above were in conformance with regulations and rules therefore as required in the current manual of survey instructions of the United States Department of the Interior, Bureau of Land Management or by a decree of a Court of Law and /or that the corner points mentioned in lines 3, 4 and 5 above were in conformance with the rules of the Michigan Board of Land Surveyors or by a Decree of a Court of Law; established, re-established, monumented, recovered, found as expressed below:

NOTE: Not more than 2 corners, all in the same town and range, may be recorded on this certificate.

A. Description of original monument and accessories and/or subsequent restoration:

- Corner was not set in Original Government Survey.
- Book 1 Page 84 of the County Surveyors records a survey by A. Jackson dated Nov, 27, 1855; shows no monumentation witnessed by Elm 24" S77.25°E 98 links (64.68'), whitewood 24" S61°W 66 links (43.56')

(Continued On Back)

B. Description of corner evidence found and/or method applied in restoring or reestablishing corner:

Found Concrete monument with cap # 18998 (Ronnie Lester) in monument box in C/L Howell Road. Found 3/4" with aluminum remonument cap # 18994 (Ron Helsel) East 38.88 feet (B-13 Alaieton Twp.) Found nail & tag #25832 (Larry Bryan) north side, Power Pole N63°E 85.92'; Found nail and tag # 17624 (Gary Lester) in SE side Power Pole N64°E 86.04'; Found nail and tag #17624 in NE side Power Pole, S62°E 87.62 feet; Found nail and tag #18994 NW side Power Pole S7°E 33.78'; Found nail & Tag #25832 north side power pole S66°W 104.00'; Found nail and tag #28414 east side 15" Walnut S32°W 90.82'. Did not excavate at this point because of the excavation performed by the CETA program. Accepted found monument at the perpetuation of the position of the corner as set by A. Jackson. Corner found is 0.43' south of the Standard Township Line and will be considered as the AMENDED CORNER. Measured 2950.39' to A-1 and 2647.46' to C-1.

C. Description of monument for corner and accessories established to perpetuate locating the position of the corner

AMENDED CORNER TO B-1, T2N, R1W

Set 2 1/2" Aluminum cap stamped PA 345, PS 28414 on top of found concrete monument, witnessed by

Found nail and tag #25832 north side of Power Pole N63°E 85.92'

Found nail and tag #17624 southeast side of Power Pole N64°E 86.04'

Found nail and tag #17624 northeast side Power Pole S62°E 87.62'

Found nail and tag #18994 northwest side Power Pole S7°E 33.78'


Found nail and tag #25832 north side Power Pole S66°W 104.00'

Found nail and tag #28414 east side 15" Walnut S32°W 90.82'

Signed by Maurice H. Mahieu
Maurice H. Mahieu

Date 3-23-05

Surveyor's Michigan License No. 28414



Corner B-1, T2N, R1W, Vevay Township, Ingham County

A (continued)

3. MSHD ROW map Sept 1963, B-1 described as 1" iron pin witnessed by 23" maple S75°W 104.50', telephone pole N20°W 24.16', centerline Catch basin N35°E 43.4
4. Transcription notes from CETA Remonumentation program has Consumers Power Company records shows record of 1" iron pin witnessed by 23" Maple S75°W 104.50', telephone pole N20°W 24.16', centerline C.B. N35°E 43.4'. No name or date was shown
5. Transcription notes from CETA Remonumentation program has Nothstine notes stating: "Pointed stone broken off (crockery). Set 1 1/8" iron over it. Witnessed by 1 1/8" iron in fence S 33.0', S1/4" post Sec 31 Alaiedon E 38.5'." From old CETA File notes this iron was set by Wm. Barryman, County Surveyor. On same sheet below the above "1963 Hwy Dept.: 1" iron in C/L Pryor Rd." same as Consumers Power Company record in A-4
6. Ingham County Road Commission grid map revised Jan 1 1972 showed 1" iron pin witnessed by 23" maple S75°W 104.50', telephone pole N20°W 24.16', centerline CB N35°E 43.4'. Distance to B-13 (Alaiedon) East 38.65 feet. On alternate Ingham County Road Commission grid map shows same witnesses but with a distance to B-13 of 38.5 feet
7. An act 74 LCRC by Ronnie M Lester PS#18998 recorded Sept, 19, 1978 in Liber 4 Page 37 as part of the CETA Remonumentation Program, states "Excavated 5.7' x 5' to a depth of 3.2' hole on centerline of Howell Road. Found 1/2" x 14 " iron bar, 7" below surface on centerline of Howell Road. Found 1/2" spike adjacent to 1/2" x 15" pipe, 2.3' below surface, beneath 1/2" iron bar. Found 1 1/8" x 36" square iron bar set over a broken pointed stone surrounded by crockery and tile, 2.8 ' below surface and beneath 1/2" iron bar and 1/2" pipe. Measured 38.81' east to boat spike recorded in B-13, T3N, R1W Alaiedon Twp., L.1, P. 49 (PA 74). Accepted 1 1/8" x 36" iron bar as corner set by Wm. Barryman, in survey noted above. Excavation conducted by Ingham County Survey and Remonumentation Project Crew." "Set 4" x 36" concrete monument with cap #18998 , with concrete collar and cover at location of 1 1/8" iron bar described above. Witnessed by, Nail & Tag #18998 north side 12" Maple WSW 103.36', Nail & Tag #18998 east side 12" Maple 142.93', Nail & Tag #18998 east side 12" Maple SSW 139.89. Centerline of top bolt, north side of northeast leg of Power Tower SSE 173.55', Boat spike, due east, 38.81' recorded corner B-13 T3N-R1W Alaiedon Twp."
8. An Act 132 survey by Austin C Williams PS#21275 recorded Oct, 29, 1984 in Liber 4, Page 933, showed no monumentation, witnessed by Nail & Tag N/S 12" Maple WSW 103.36', Nail & Tag E/S 12" Maple NNW 142.93', Nail & Tag E/S 12" Maple SSW 139.89'
9. An Act 132 survey by Maurice H. Mahieu PS#28414, recorded Feb, 2, 1995, in Liber 7, Page 488 states: "Found 1/2" iron rod concrete monument with cap 18998 in monument box, witnessed by , N&T #17624 (Gary Lester) E. side utility pole N70°E 86.06', N&T #17624 NE side utility pole S60°E 87.58', N&T #28414 E side 12" Walnut S40°W 90.85', top centerline Mich. Bell Cable box N50°W 56.35', B-13, Alaiedon twp T3N, R1W East 38.81'. Measured 2647.56' to C-1



2005-016897

Page: 2 of 2

04/01/2005 08:59A

LAND CORNER RECORDATION CERTIFICATE
Filing Requirement of Act 74, Mich. P.A. 1970

For corners in VEYAY TOWNSHIP

INGHAM COUNTY

Located In:

Corner Code #

1. Public Land Survey

T 2N R 1W

B2

T R

T R

T R

Paula Johnson-
INGHAM COUNTY
REGISTER OF DEEDS
OFFICIAL SEAL



L-12 P-51

CRNR 17.00

2005-031495

2. Property Controlling
in Section

S T R

S T R

3. Miscellaneous
Property in Sec.

S T R

S T R

Register of Deeds Stamp & File
Number



2005-031495

Page: 1 of 2

06/16/2005 08:19

4. Lot No. , Recorded Plat

5. Private Claim

I, Maurice H. Mahieu, in a field survey on April 18, 2005, do hereby state that under requirements of P.A. 74, Michigan P.A. of 1970, the corner points mentioned in lines 1 and 2 above were in conformance with regulations and rules therefore as required in the current manual of survey instructions of the United States Department of the Interior, Bureau of Land Management or by a decree of a Court of Law and for that the corner points mentioned in lines 3, 4 and 5 above were in conformance with the rules of the Michigan Board of Land Surveyors or by a Decree of a Court of Law; established, re-established, monumented, recovered, found as expressed below:

NOTE: Not more than 2 corners, all in the same town and range, may be recorded on this certificate.

A. Description of original monument and accessories and/or subsequent restoration:

1. This corner was not set during the GLO Survey

	A	B	C	D	E	F	G	H	I	J	K	L	M
1													
2		6		5		4		3		2		1	
3													
4		7		8		9		10		11		12	
5													
6		18		17		16		15		14		13	
7													
8		19		20		21		22		23		24	
9													
10		30		29		28		27		26		25	
11													
12		31		32		33		34		35		36	
13													

(Continued On Back)

B. Description of corner evidence found and/or method applied in restoring or reestablishing corner:

Possible location of corner falls in a cultivated field. Investigated location of possible 1/8 th corners to north, east and west as shown on County Surveyors records. 1/8th post location to east is a found iron with cap #31604 (Kevin Roosien). Measured from found iron to C-2 of 1338.39'. This measurement does not fit with County Surveyor's measurements (1323.96'). Found old fence post at 1/8th post to north. Measured 1272.23' to B-1. Location of 1/8th post to west is obliterated due to field cultivation. Determined the 1/8th posts to the north and to the east are relevant information based on the County Surveyor's Record. Extended the 1/4 lines from C-2 through the found iron and from B-1 through the found fence post and determined an intersection. This position also falls in the cultivated field. Accepted this location as the best evidence of the County Surveyor's location. Corner falls 2.88' North and 2.80' West of intersection of 1/4 lines. Measured 2942.45' to A-2 (County Surveyor 2938.32'); 2662.82' to C-2; 2603.99' to B-1; and 2651.37' to B-3. Set 3/4" x 24" smooth iron rod with 2 1/4" aluminum cap stamped PA 345 PS 28414 1.5 feet below grade.

C. Description of monument for corner and accessories established to perpetuate locating the position of the corner:

Set 3/4" x 24" smooth iron rod with 2 1/4" aluminum cap stamped PA 345 PS 28414 1.5 feet below grade.

Witnessed by:

Set nail and tag #28414 east side utility pole S18°E 40.38 feet

Set nail and tag #28414 north side utility pole S87°E 71.29 feet

Set nail and tag #28414 southeast side 10" twin Maple N70°E 128.64 feet

Set nail and tag #28414 south side 10" Hickory S83°E 125.24'

Utility poles are for north-south transmission line new as of 2004

Signed by

Maurice H. Mahieu
Maurice H. Mahieu

Date 6-3-05

Surveyor's Michigan License No. 28414

P.A. 345 INGHAM COUNTY
PEER APPROVED 4/19/2005

FORM APPROVED BY MICHIGAN STATE BOARD OF PROFESSIONAL
SURVEYORS, JAN. 28, 1971
REVISED MAY 14, 1975
REVISED JAN., 1983
REVISED OCT., 1995



B-2 - T2N, R1W, Vevay Township

A (continued)

2. Volume 1 Page 101 of the County Surveyors Records by A Jackson Jan. 13, 1844, showed no monumentation, witnessed by b ash 20" S5°45'W 38links (25.08'), Lynn 24" N49°15'E 17links (11.22').
3. Volume 2 Page 39 of the County Surveyors Records by A Jackson Dec. 6, 1847 showed no monumentation witnessed by b ash 17" S5°W 39links (25.74'), Lynn 24" N50°E 17 links (11.22').
4. Unrecorded survey by A Jackson July 15, 1844 showed no monumentation with witnesses, b ash 20" S5°45'W 38links (25.08'), Lynn 24" N49°15'E 17links (11.22').
5. Volume 2 Page 160 of the County Surveyor Records by A Jackson Oct. 10, 1853, showed no monumentation, witnessed by b ash 20" S5°45'W 38links (25.08'), Lynn 24" N49°15'E 17links (11.22').
6. Volume 3 Page 158 of the County Surveyors Records by A.P. Drake Dec, 11, 1879, shows no monumentation or witnesses, makes reference that the difference on the line A-C (W 1/4 cor Sec 6 to center of Sec 6) as 61 links (40.26') too much for that distance. Also refers to center of sections as fixed by Jackson.
7. Volume 5 pg 33 of the County Surveyors Records by E. A. Calkins Aug., 1902. Made reference to corner as old post and stone witnessed by, elm 8" N71°W 6.5 links (4.29').



2005-031495

Page: 2 of 2

08/16/2005 08:19



LAND CORNER RECORDATION CERTIFICATE
Filing Requirement of Act 74, Mich. P.A. 1970

For corners in VEVAY TOWNSHIP

INGHAM COUNTY

Located In:

Corner Code #

1. Public Land Survey

T 2N R 1W

B-3

T R

T R

T R

T R

2. Property Controlling
in Section

S

T R

S

T R

3. Miscellaneous
Property in Sec.

S

T R

S

T R

P.A. 345 INGHAM COUNTY
PEER APPROVED 3/22/2005 RL
Register of Deeds Stamp & File Number

4. Lot No. , Recorded Plat

5. Private Claims

I, Maurice H. Mahieu, in a field survey on March 10, 2005, do hereby state that under requirements of P.A. 74, Michigan P.A. of 1970, the corner points mentioned in lines 1 and 2 above were in conformance with regulations and rules therefore as required in the current manual of survey instructions of the United States Department of the Interior, Bureau of Land Management or by a decree of a Court of Law and/or that the corner points mentioned in lines 3, 4 and 5 above were in conformance with the rules of the Michigan Board of Land Surveyors or by a Decree of a Court of Law; established, re-established, monumented, recovered, found as expressed below:

NOTE: Not more than 2 corners, all in the same town and range, may be recorded on this certificate.

A. Description of original monument and accessories and/or subsequent restoration:

- Original monument set by Harvey Parke March 1826, at 40.00 chains (2,640') set 1/4 sec post, witnessed by, B ash 26" N50°W 31links (20.46'), Beech 9"S42.5°E 28 links (18.48")
- Volume 2 Page 39 of the County Surveyors records by A Jackson Sept, 2, 1847, made no mention of monumentation, witnessed by B Ash 26" N50°W 31links (20.46'), Beech 9"S42.5°E 28 links (18.48")

(Continued On Back)

B. Description of corner evidence found and/or method applied in restoring or reestablishing corner:

Found concrete monument with cap #18998 in monument box 0.5' north of centerline Columbia Road. Metal power towers were removed in 2003/2004. The monument appears to be the perpetuation of the AP Drake corner based on 1978 CETA Remonumentation work. Did not dig at this point as excavation has already been completed by 1978 work. Set a 2 1/4" aluminum cap stamped PA345 PS28414 on top of monument. Measured 2948.81' to A-3 and 2645.29' to C-3.

C. Description of monument for corner and accessories established to perpetuate locating the position of the corner:

Found concrete monument with cap # 18998 and replaced cap with 2 1/4" aluminum cap stamped PA345 PS28414. Monument is in monument box. Witnessed by:
Found nail and tag #18998 in NW side Utility pole N56°E 85.60'
Found nail and tag #25832 (Larry Bryan) in west side Utility pole N12°E 45.92'
Found nail and tag #25832 in west side Utility pole N4°W 44.53'
Found nail and tag #25832 in west side Utility pole S3°E 251.26'
Set nail and tag #28414 in north side 10" Maple S84°E 295.46'

Signed by

Maurice H. Mahieu
Maurice H. Mahieu

Date

3-23-05

Surveyor's Michigan License No. 28414



Corner B-3, T2N, R1W, Vevay Township, Ingham County

A (continued)

3. Volume 2 Page 234 of the County Surveyors records by A Jackson Dec 23 1854, made no mention of monumentation witnessed by, Sugar, 20" S29°W 113 links (74.58'), Elm 3" N13°E 30 links (19.8')
4. Volume 3 Page 158 of the County Surveyors records by A.P. Drake Nov, 13, 1879, corner found and perpetuated by a stone and clay, witnessed by a swamp oak 14" bears N55.25°E 90.5 links (59.73'). Measurement of 2947.56 to A-3.
5. Folder set 2 Page 16D of the County Surveyors records by W. A. Rowe Nov, 13, 1896 recorded corner as a stone witnessed by irons North and South 50 links (33'). Measurement of 2931.06 to A-3
6. Volume 5 pg 157 of the county surveyors records by E. A. Calkins Nov, 20, 1901 Made mention to corner as "old stone and crockery" no witnesses were recorded. Measurement of 2646.93' to C-3
7. Volume 5 Page 33 of the County Surveyors records by E A. Calkins Aug 1902. Made mention to corner as "old post etc" no witnesses were recorded Measurement of 2645.28 to C-3
8. CETA Remonumentation notes has Nothstine notes Page 4, no date, shows corner to be a square stone witnessed by Maple 12" S44°W 40.6', Anchor post W 30.9'
9. County road commission map revised Jan 1 1972 showed 3/4" iron rod (MSHD) witnessed by, telephone pole S45°E 50.86', telephone pole S70°W 95.33', power pole North 46.33', NE leg tower S30°E 40.85'
10. An Act 74 LCRC by Ronnie M Lester PS#18998 recorded Sept, 19, 1978 in Liber 4 Page 380 in Part B states: Excavated hole 6' x 6' to an average depth of 1.5' in centerline of Columbia Road. Found 3/4" iron rod, 0.5' south of the physical centerline of Columbia Road. Found a 1/5' x 0.6' x 0.3' large pointed rock with a wooden stake along side, surrounded by broken crockery, tile and glass 2.6' below surface, +/- 0.5 north of centerline of Columbia Road. Measured west 2945+/- in close accord with Drake survey. 1879. Accepted pointed stone for corner as called for by AP Drake in 1879 survey. Excavation conducted by Ingham County Survey and Remonumentation Project crew." Set 4"x36" concrete monument with a 1/2" rerod and cap #18998 and concrete collar with cover at location of a pointed stone found in excavation, witnessed by, top bolt N/side bottom of NW leg power tower, South 36.76, top bolt N/side bottom of NE leg power tower, SE 41.70', found MHSD nail and tag SW/side telephone pole SE 51.47', nail and tag #18998 N/side power pole ENE 85.60', found nail and tag W/side power pole North 45.20'
11. An act 132 survey by Marvin F Fouty PS# 18989 recorded Feb, 4, 1982 in Liber 4 pg 479, found iron in monument box witnessed by, top bolt N/side bottom of NW leg power tower, South 36.76, top bolt N/side bottom of NE leg power tower, SE 41.70', found MHSD nail and tag SW/side telephone pole SE 51.47
12. An Act 132 survey by David R Lohr PS#30090 recorded Aug, 13, 1984 in Liber 4 Page 873. Made reference to LCRC Liber 4 pg 380
13. An act 132 survey by Ron Helsel PS#18994 recorded Oct, 12, 1989 in Liber 5 Page 1177. Made reference to LCRC Liber 4 pg 380
14. An Act 132 survey by Maurice H Mahieu PS#28414 recorded Feb, 17, 2004 in Liber 9 Page 23, 1/2" rerod #18998 in 4" conc monument, witnessed by, top bolt N/side bottom of NW leg power tower, South 36.76, top bolt N/side bottom of NE leg power tower, SE 41.70', MHSD nail and tag SW/side telephone pole SE 51.47', nail and tag #18998 N/side power pole ENE 85.60', nail and tag W/side power pole North 45.20'



2005-016896

Page: 2 of 2

04/01/2005 08:59A