

LAND CORNER RECORDATION CERTIFICATE

FILING REQUIREMENT OF ACT 74, MICH. P.A. 1970

LIBER

100 529

FOR CORNERS OF--	LOCATED IN--	CORNER CODE NUMBER
1. PUBLIC LAND SURVEY Sec. <u>7</u> T. <u>2</u> N. <u>1</u> R. <u>1</u> W.		<u>A-3, A-4</u>
2. PROPERTY CONTROLLING IN SECTION T. <u> </u> N. <u> </u> R. <u> </u> W.		
3. MISCELLANEOUS PROPERTY IN SECTION T. <u> </u> N. <u> </u> R. <u> </u> W.		
4. LOT NO. <u> </u> RECORDED PLAT <u> </u>		
5. PRIVATE CLAIMS <u> </u>		

FILED

MAY 11 12 56 PM '72

REGISTER OF DEEDS
MICHAEL B. HUMPHREY
INGHAM COUNTY, MICH.REGISTER OF DEEDS STAMP AND
FILING NUMBER

I, Ronnie M. Lester do hereby certify that under requirements of P.A. 74, Michigan P.A. of 1970, the corner points mentioned in lines 1 and 2 above (identified with circles on index code diagram—over) were, in a field survey on March 20, 1972, established, re-established, monumented, re-monumented, recovered or restored as expressed below and in conformance with regulations and rules therefore as required in the current manual of survey instructions of the United States Department of the Interior, Bureau of Land Management or by a decree of a court of law. Furthermore, that the corner points mentioned in lines 3, 4 and 5 above were, in a field survey on 19 , found, recovered, restored, established or re-established as expressed below and in conformance with the rules of the Michigan State Board of Registration for Land Surveyors or, by a Decree of a Court of law:

A. Description of original monument and accessories and/or subsequent restoration:

Original monument and accessories obliterated.

B. Description of corner evidence found and/or method applied in restoring or re-establishing corner:

- A-3, Ingham County Road Commission Records
Stone school NE, 84.5'
14" maple SW, 27.2'
Found boatspike in Centerline of College & Columbia Roads to East.
A-4, Set 1/2" square bar on midpoint of line connecting SW & NW corners of Section.

C. Description of monument for corner and accessories established to perpetuate locating the position of the corner:

- A-3, NW Corner Section 7, T2N, R1W
Nail & Tag 36" boxelder, SW, 43.04'
Nail & Tag NE side power pole, SSE, 55.72'
Southwest corner of Standard School, NE, 84.62'
A-4, W 1/4 Corner Section 7, T2N, R1W
Nail & Tag NE side 30" maple, NW, 38.72'
Nail & Tag NE side 14" twin boxelder, WNW, 30.63'
Nail & Tag East side 30" wild cherry, SW, 51.49'

SIGNED BY Ronnie M. Lester DATE March 21, 1972SURVEYOR'S MICHIGAN REGISTRATION NO. 10998

(SEAL)

FOR STATE AND UNITED STATES AGENCIES:

SIGNED BY DATE APPROVED AND SIGNED BY DATE

(SEAL)

SURVEYOR'S MICHIGAN REGISTRATION NO. Form No. MLM735
COPYRIGHT BY BROS. & CO., KALAMAZOO, MICH.FORM APPROVED BY MICHIGAN STATE BOARD OF REGISTRATION, JAN. 28, 1971
DISTRIBUTED BY MICHIGAN SOCIETY OF REGISTERED LAND SURVEYORS

LAND CORNER RECORDATION CERTIFICATE

FILING REQUIREMENT OF ACT 74, MICH. P.A. 1970

LIBER 1 PG 527

FOR CORNERS OF:-	LOCATED IN:-	CORNER CODE NUMBER
	Sec. T. R. S. R. E. W.	
1. PUBLIC LAND SURVEY	7 T. 2 S. R. 1 E.	A-5
2. PROPERTY CONTROLLING IN SECTION	T. S. R. E. W.	
3. MISCELLANEOUS PROPERTY IN SECTION	T. S. R. E. W.	
4. LOT NO.	RECORDED PLAT	
5. PRIVATE CLAIMS		

FILED

MAY 11 12:50 PM '72

REGISTER OF DEEDS
Mica Bill Humphrey
INGHAM COUNTY, MICH.REGISTER OF DEEDS STAMP AND
FILING NUMBER

I, Ronnie M. Lester do hereby certify that under requirements of P.A. 74, Michigan P.A. of 1970, the corner points mentioned in lines 1 and 2 above (identified with circles on index code diagram—over) were, in a field survey on March 20 1972 established, re-established, monumented, re-monumented, recovered or restored as expressed below and in conformance with regulations and rules therefore as required in the current manual of survey instructions of the United States Department of the Interior, Bureau of Land Management or by a decree of a court of law. Furthermore, that the corner points mentioned in lines 3, 4 and 5 above were, in a field survey on 19, found, recovered, restored, established or re-established as expressed below and in conformance with the rules of the Michigan State Board of Registration for Land Surveyors or, by a Decree of a Court of law:

A. Description of original monument and accessories and/or subsequent restoration:

Original monument and accessories obliterated.

B. Description of corner evidence found and/or method applied in restoring or re-establishing corner:

A-5, Found 3/4" pipe in Centerline of College Road
Corner post East measured 5280.79' between NW & SW Corners of Section

C. Description of monument for corner and accessories established to perpetuate locating the position of the corner:

A-5, SW Corner Section 7, T2N, R1W
Nail & Tag South side Corner post, East, 25.79'
Nail & Tag East side 24" boxelder, SW, 37.19'
24" elm stump, ESE, 32.66'

SIGNED BY

Ronnie M. Lester

DATE

March 21, 1972SURVEYOR'S MICHIGAN REGISTRATION NO. 18998

(SEAL)

FOR STATE AND UNITED STATES AGENCIES:

SIGNED BY

CHIEF OF SURVEY PARTY

DATE

APPROVED AND SIGNED BY:

MICHIGAN REGISTERED LAND SURVEYOR

DATE

(SEAL)

SURVEYOR'S MICHIGAN REGISTRATION NO.

LAND CORNER RECORDATION CERTIFICATE

FILING REQUIREMENT OF ACT 74, MICH. P.A. 1970

LIBER 3 PG 580

FOR CORNERS OF--	Sec.	LOCATED IN--	CORNER CODE NUMBER
1. PUBLIC LAND SURVEY	8	T 2 N, R 1 W	D-4, C-3
2. PROPERTY CONTROLLING IN SECTION	1	N. R.	
3. MISCELLANEOUS PROPERTY IN SECTION	1	N. R.	
4. LOT NO.		RECORDED PLAT	
5. PRIVATE CLAIMS			

FILED

JUN 18 3 42 PM '76

REGISTER OF DEEDS

Carle M. Lewis
INGHAM COUNTY, MICH.

REGISTER OF DEEDS STAMP AND
FILING NUMBER

I, Maynard R. Dyer, do hereby certify that under requirements of P.A. 74, Michigan P.A. of 1970, the corner points mentioned in lines 1 and 2 above were, in a field survey on April 29, 1976, established, re-established, monumented, re-monumented, recovered or restored as expressed below and in conformance with regulations and rules therefore as required in the current manual of survey instructions of the United States Department of the Interior, Bureau of Land Management or by a decree of a court of law. Furthermore, that the corner points mentioned in lines 3, 4 and 5 above were, in a field survey on April 29, 1976, found, recovered, restored, established or re-established as expressed below and in conformance with the rules of the Michigan State Board of Registration for Land Surveyors or, by a Decree of a Court of law:

A. Description of original monument and accessories and of subsequent restoration:

- D-4 Center of Section 8, T2N, R1W was not set in original government survey. Axle shaft found when surveying plat of Warner Estates.
- C-3 NW Corner of Section 8, T2N, R1W, unknown.

B. Description of corner evidence found and or method applied in restoring or re-establishing corner:

- D-4 Re-established corner from original monuments of the plat of Warner Estates.
- C-3 Found 1" bar in monument box.

C. Description of monument for corner and accessories established to perpetuate locating the position of the corner:

- D-4 Center of Section 8, T2N, R1W, set R.R. spike.
nail and tag in west side utility pole, north, 26.42'
centerline fire hydrant, NE, 28.54'
nail and tag in west side 8" cherry, south, 45.92'
- C-3 NW corner Section 8, T2N, R1W, 1" bar in monument box.
nail and tag in west side power pole, south, 34.80'
nail and tag in north side power pole, WSW, 148.14'
nail and tag in SW side power pole, WNW, 69.53'

SIGNED BY Maynard R. Dyer DATE 6-11-76

SURVEYOR'S MICHIGAN REGISTRATION NO. 21565

FOR STATE AND UNITED STATES AGENCIES:

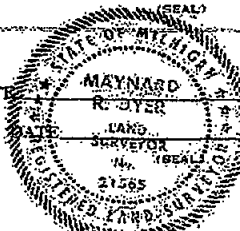
SIGNED BY _____ DATE _____

CHIEF OF SURVEY PARTY

APPROVED AND SIGNED BY _____ DATE _____

MICHIGAN REGISTERED LAND SURVEYOR

SURVEYOR'S MICHIGAN REGISTRATION NO. _____



FORM APPROVED BY MICHIGAN STATE BOARD OF REGISTRATION JAN. 26, 1971
REVISED MAY 14, 1973

LAND CORNER RECORDATION CERTIFICATE

FILING REQUIREMENT OF ACT 74, MICH. P.A. 1970

LIBER

46 141

FOR CORNERS OF -- LOCATED IN -- CORNER CODE NUMBER

1. PUBLIC LAND SURVEY 1 2 S R 1 W C-4

2. PROPERTY CONTROL
ING IN SECTION 1 S R 1 W

3. SECTION 15
PROPERLY IN SECTION 1 S R 1 W

4. LOT NO. RECORDED PLAT

5. PRIVATE CLAIMS

FILED

FEB 15 10 46 AM '78

REGISTER OF DEEDS

Paula Johnson
INGHAM COUNTY, MICH.

REGISTER OF DEEDS STAMP AND
FILING NUMBER

I, Ronnie M. Lester, do hereby certify that under requirement of P.A. 74 Michigan P.A. of 1970, the corner points mentioned in lines 1 and 2 above were in a field survey on October 9, 1971, established, re-established, monumented, re-monumented, recovered or restored as expressed below and in conformance with regulations and rules therefore as required in the current manual of survey instructions of the United States Department of the Interior, Bureau of Land Management or by a decree of a court of law. Furthermore, that the corner points mentioned in lines 3, 4 and 5 above were, in a field survey on 19, 1971, found, recovered, restored, established or re-established as expressed below and in conformance with the rules of the Michigan State Board of Registration for Land Surveyors or, by a Decree of a Court of law.

A. Description of original monument and accessories and of subsequent restoration:

C-4 Original monument and accessories lost.

B. Description of corner evidence found and of method applied in restoring or re-establishing corner:

W 1/4 corner Section 8, Vevay Township

C-4 Found 1/2" pipe in centerline of south street.

C. Description of monument for corner and accessories established to perpetuate locating the position of the corner:

C-4 1/2" pipe as described above.

Nail & tag in West side 24" oak, N.N.E., 15.97'

Nail & tag in N.W. side 24" maple, S.W., 39.88'

Nail & tag in N.E. side 24" maple, S.E., 30.92'

SIGNED BY

Ronnie M. Lester

DATE

2/16/78

SURVEYOR'S MICHIGAN REGISTRATION NO. 18998

FOR STATE AND UNITED STATES AGENCIES:

SIGNED BY


CHIEF OF SURVEY PARTY

DATE

APPROVED AND SIGNED BY

MICHIGAN REGISTERED LAND SURVEYOR

DATE



SURVEYOR'S MICHIGAN REGISTRATION NO.

FORM APPROVED BY MICHIGAN STATE BOARD OF REGISTRATION, JAN. 28, 1971
REVISED MAY 14, 1975

1441

MAY PLACE SKETCH ON BACK OR ATTACHED SHEET

LAND CORNER RECORDATION CERTIFICATE

FILING REQUIREMENT OF ACT 74, MICH. P.A. 1970

Vevay Township, Ingham County

FOR CORNERS OF--

LOCATED IN-- Sec 17

CORNER CODE NUMBER

LINE

4 N 195

1. PUBLIC LAND SURVEY

1 2 S. R. 1 W.

C-5; D-6

FILED

2. PROPERTY CONTROL
ING IN SECTION

1 S. R. 1 W.

MAY 2 1 01 PM '78

3. MISCELLANEOUS
PROPERTY IN SECTION

1 S. R. 1 W.

REGISTER OF DEEDS

Paula Johnson

INGHAM COUNTY, MICH.

4. LOT NO.

RECORDED PLAT

5. PRIVATE CLAIMS

REGISTER OF DEEDS STAMP AND
FILING NUMBER

I, Perry McPherson, do hereby certify that under requirements of P.A. 74, Michigan P.A. of 1970, the corner points mentioned in lines 1 and 2 above were, in a field survey on 17 December, 1973, established, re-established, monumented, re-monumented, recovered or restored as expressed below and in conformance with regulations and rules therefore as required in the current manual of survey instructions of the United States Department of the Interior, Bureau of Land Management or by a decree of a court of law. Furthermore, that the corner points mentioned in lines 3, 4 and 5 above were, in a field survey on 19, found, recovered, restored, established or re-established as expressed below and in conformance with the rules of the Michigan State Board of Registration for Land Surveyors or, by a Decree of a Court of law:

A. Description of original monument and accessories and/or subsequent restoration:

B. Description of corner evidence found and/or method applied in restoring or re-establishing corner.


C-5 Found 1/2" Rebar

Fc. Post	West	8.64"
Twin Maple	East	168.40"
Iron in E & W woven wire fence		

C. Description of monument for corner and accessories established to perpetuate locating the position of the corner:

D-6 Set 1/2" Rebar at intersection of N & S and E & W 1/4 lines.

P. Pole #60	N 80° W	83.60"
21" Maple	S 02° E	85.82"
4" Steel Post	N 45° E	0.4"
Centerline N & S Rd.	West	39.0"



SIGNED BY

Perry I. McPherson
Perry I. McPherson

DATE 4/28/78

SURVEYOR'S MICHIGAN REGISTRATION NO. 12023

(SEAL)

FOR STATE AND UNITED STATES AGENCIES:

SIGNED BY

CHIEF OF SURVEY PARTY

DATE

APPROVED AND SIGNED BY

MICHIGAN REGISTERED LAND SURVEYOR

DATE

(SEAL)

SURVEYOR'S MICHIGAN REGISTRATION NO. _____

FORM APPROVED BY MICHIGAN STATE BOARD OF REGISTRATION, JAN. 28, 1971
REVISED MAY 14, 1975

1193

MAY PLACE SKETCH ON BACK OR ATTACHED SHEET

LAND CORNER RECORDATION CERTIFICATE

FILING REQUIREMENT OF ACT 74, MICH. P.A. 1970

LIBER 4 B 331

FOR CORNERS OF -:	LOCATED IN -:	CORNER CODE NUMBER
1. PUBLIC LAND SURVEY _____ T. <u>2</u> N. <u>2</u> E. R. <u>2</u> W.		<u>M-4</u>
2. PROPERTY CONTROLLING IN SECTION _____ T. _____ N. _____ S. R. _____ E. _____ W.		
3. MISCELLANEOUS PROPERTY IN SECTION _____ T. _____ N. _____ S. R. _____ E. _____ W.		
4. LOT NO. _____, RECORDED PLAT _____		
5. PRIVATE CLAIMS _____		

FILED

SEP 5 9:55 AM '78

REGISTER OF DEEDS

Paula Johnson
INGHAM COUNTY, MICH.

REGISTER OF DEEDS STAMP AND FILING NUMBER

I, Ronnie M. Lester, do hereby certify that under requirements of P.A. 74, Michigan P.A. of 1970, the corner points mentioned in lines 1 and 2 above were, in a field survey on May 10, 1978, established, re-established, monumented, re-monumented, recovered or restored as expressed below and in conformance with regulations and rules therefore as required in the current manual of survey instructions of the United States Department of the Interior, Bureau of Land Management or by a decree of a court of law. Furthermore, that the corner points mentioned in lines 3, 4 and 5 above were, in a field survey on _____, 19____, found, recovered, restored, established or re-established as expressed below and in conformance with the rules of the Michigan State Board of Registration for Land Surveyors or, by a Decree of a Court of law:

A. Description of original monument and accessories and/or subsequent restoration:

M-4

Post set by Harvey Parke in original government survey, February, 1826.
Corner re-established by measurement and a 2.0' long blue stone set in survey by R.J. Robb, County Surveyor, April, 1912, (v.1, p.210 COPY).
Corner identified as stone in Ingham County Road Commission records revised grid map, 1972.

B. Description of corner evidence found and/or method applied in restoring or re-establishing corner:

M-4

Excavated a hole 5' x 5' to an average depth of 2' in the centerline of College Road on a fence line to the west. Found a 2.0' long large pointed blue stone # 1.0' east of centerline College Road and 0.9' below road surface on the fence line to the west. Stone was surrounded by and on top of 8 smaller stones and a decayed wooden stake. Witnesses used in Robb's survey were located and verified blue stone. Accepted blue stone for corner as called for by R. J. Robb, in 1912 survey.

Excavation conducted by Ingham County Survey and Remonumentation Project crew.

C. Description of monument for corner and accessories established to perpetuate locating the position of the corner:

M-4

Ex Corner, Section 12, T2N-R2W


Set 4' x 36" concrete monument with 1/2" x 3/8" rebar with cap #18998, in monument box with cover in location of blue stone described above:

Nail & tag, #18998, southeast side 24' Ash SW, 54.63'
Nail & tag, #18998, southeast side 32' Maple SW, 39.80'
Nail & tag, #18998, southeast side Ash SW, 30.37'
Nail & tag, #18998, northwest side 14' Walnut NE, 51.20'

SIGNED BY: Ronnie M. Lester SURVEYOR'S MICHIGAN REGISTRATION NO. 18998

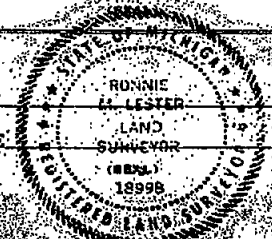
DATE: 8/31/78

~~FOR STATE RECORDS ONLY~~



APPROVED AND SIGNED BY: Gary D. Lester
DIRECTOR, Ingham County Survey and Remonumentation Project

DATE: 8-31-78



REGISTRATION NO. 17624

FORM APPROVED BY MICHIGAN STATE BOARD OF REGISTRATION, JAN. 25, 1971, REVISED MAY 14, 1975

MAY PLACE SKETCH ON BACK OR ATTACHED SHEET

LAND CORNER RECORDATION CERTIFICATE

FILING REQUIREMENT OF ACT 74, MICH. P.A. 1970

LSEI 4 13 380

FOR CORNERS OF -:	LOCATED IN -:	CORNER CODE NUMBER
1. PUBLIC LAND SURVEY	T. 2 N. R. 1 E. W.	B-3
2. PROPERTY CONTROLLING IN SECTION	T. N. S. R. E. W.	
3. MISCELLANEOUS PROPERTY IN SECTION	T. N. S. R. E. W.	
4. LOT NO.	RECORDED PLAT	
5. PRIVATE CLAIMS		

FILED

SEP 19 8 56 AM '78

REGISTER OF DEEDS

Paul Johnson
 INGHAM COUNTY, MICH.

REGISTER OF DEEDS, STAMP AND FILING NUMBER

I, Ronnie M. Lester, do hereby certify that under requirements of P.A. 74, Michigan P.A. of 1970, the corner points mentioned in lines 1 and 2 above were, in a field survey on July 18, 1978, established, re-established, monumented, re-monumented, recovered or restored as expressed below and in conformance with regulations and rules therefore as required in the current manual of survey instructions of the United States Department of the Interior, Bureau of Land Management or by a decree of a court of law. Furthermore, that the corner points mentioned in lines 3, 4 and 5 above were, in a field survey on July 18, 1978, found, recovered, restored, established or re-established as expressed below and in conformance with the rules of the Michigan State Board of Registration for Land Surveyors or, by a Decree of a Court of law:

- A. Description of original monument and accessories and/or subsequent restoration:
 B-3 Post set in original government survey by Harvey Parke, Feb. to March, 1826. Corner referred to in subsequent surveys by A. Jackson, Dec. 1847 (v.2, p.39), Sept. 1848 (v.2, p.70) and Dec. 1854 (v.2, p.234). Stone and crockery set by A.P. Drake, Nov. 1879 (v.3, p.158) and found in subsequent surveys by W.A. Rowe, June 1899 and E.A. Calkins, Nov. 1901. E.A. Calkins 1902 survey calls for "old post, etc.". Corner identified as square stone by Wm. Barryman, County Surveyor, in later survey, date unknown. Found $\frac{1}{2}$ " pin and set $\frac{3}{4}$ " iron rod from MSDHT Government Monument Witness Form 280, 1962. Corner identified as $\frac{3}{4}$ " iron in Ingham County Road Commission records, 1972, revised grid map.
- B. Description of corner evidence found and/or method applied in restoring or re-establishing corner:
 B-3. Excavated hole 6' x 6' to an average depth of 1.5' in centerline of Columbia Road. Found $\frac{3}{4}$ " iron rod, 0.5' south of the physical centerline of Columbia Road. Found a 1.5' x 0.6' x 0.3' large pointed rock with a wooden stake along side, surrounded by broken crockery, tile and glass 2.6' below surface, +0.5' north of centerline of Columbia Road. Measured west +2945' in close accord with Drake survey, 1879. Accepted pointed stone for corner as called for by A.P. Drake in 1879 survey. Excavation conducted by Ingham County Survey and Remonumentation Project crew.
- C. Description of monument for corner and accessories established to perpetuate locating the position of the corner:
 B-3. S. Corner, Section 6, T2N-R1W. Set 4" x 36" concrete monument with 4" x 38" rebar and cap #18998 and concrete collar with cover at location of pointed rock described above. Top bolt, north side, bottom of northwest leg, Power Tower, South, 36.76'. Top bolt, north side, bottom of northeast leg, Power Tower, SE, 41.70'. Found MSDHT nail & tag, southwest side Telephone Pole, SE, 51.47'. Nail & tag, #18998, north side Power Pole, ENE, 85.60'. Found nail & tag, west side Power Pole, North, 45.20'.

SIGNED BY

Ronnie M. Lester

DATE 9/14/78

SURVEYOR'S MICHIGAN REGISTRATION NO. 18998

FOR STATE AND FEDERAL GOVERNMENT RECORDS

SIGN



BY

Paul Johnson
 Director, Ingham County Survey and Remonumentation Project

DATE


9/14/78

REGISTRATION NO. 17624

1374

FORM APPROVED BY MICHIGAN STATE BOARD OF REGISTRATION, JAN. 25, 1971
REVISED MAY 14, 1975

MAY PLACE SKETCH ON BACK OR ATTACHED SHEET



LAND CORNER RECORDATION CERTIFICATE

FILING REQUIREMENT OF ACT 74, MICH. P.A.1970

FOR CORNERS OF:-	LOCATED IN:-	CORNER CODE NUMBER
1. PUBLIC LAND SURVEY_____ T. <u>2</u> N. <u>1</u> R. <u>1</u> W.		<u>A-3</u>
2. PROPERTY CONTROLLING IN SECTION_____ T. _____ N. _____ S. _____ R. _____ E. _____ W. _____		
3. MISCELLANEOUS PROPERTY IN SECTION_____ T. _____ N. _____ S. _____ R. _____ E. _____ W. _____		
4. LOT NO. _____, RECORDED PLAT _____		
5. PRIVATE CLAIMS _____		

LIBER 6 PG 12

FILED

JAN 23 2 06 PM '80

REGISTER OF DEEDS

Paul Johnson

INGHAM COUNTY, MICH.

REGISTER OF DEEDS STAMP AND FILING NUMBER

I, Maynard R. Dyer, do hereby certify that under requirements of P.A. 74, Michigan P.A. of 1970, the corner points mentioned in lines 1 and 2 above were, in a field survey on October 24, 1979, established, re-established, monumented, re-monumented, recovered or restored as expressed below and in conformance with regulations and rules therefore as required in the current manual of survey instructions of the United States Department of the Interior, Bureau of Land Management or by a decree of a court of law. Furthermore, that the corner points mentioned in lines 3, 4 and 5 above were, in a field survey on _____, 19____, found, recovered, restored, established or re-established as expressed below and in conformance with the rules of the Michigan State Board of Registration for Land Surveyors or, by a Decree of a Court of law.

A. Description of original monument and accessories and/or subsequent restoration:

A-3

Recorded Liber 1, Page 529 and shown on Survey Recorded in Liber 1, pages 244, 245, 246.

B. Description of corner evidence found and/or method applied in restoring or re-establishing corner:

A-3

Monument obliterated, reestablished from Monuments set in survey noted above and one remaining witness, Nail & Tag in 36" box elder (Ash), SW, 43.04'

C. Description of monument for corner and accessories established to perpetuate locating the position of the corner:

A-3

Set 1/2" bar & cap
Fd Nail & Tag in NW side 40" Ash, SW, 43.04'
Centerline brass cap in USC & GS Monument, SW, 27.56'
Set Nail & Tag in NE side Utility Pole SSE, 56.16'
Set Nail & Tag in NE side 36" Maple, ESE, 146.18'
Set Nail & Tag in W side Utility Pole, NNE, 87.49'

SIGNED BY Maynard R. Dyer

DATE 1-16

SURVEYOR'S MICHIGAN REGISTRATION NO. 21565

FOR STATE AND UNITED STATES AGENCIES:

SIGNED BY _____


DATE _____

CHIEF OF SURVEY PARTY

APPROVED AND SIGNED BY _____

DATE _____

MICHIGAN REGISTERED LAND SURVEYOR



SURVEYOR'S MICHIGAN REGISTRATION NO. _____