

Ingham County
E 1/4 Corner, Section 12, T2N, R1W

LAND CORNER RECORDATION CERTIFICATE

FILING REQUIREMENT OF ACT 74, MICH. P.A. 1970

LIBER

1 16 471

FOR CORNERS OF—	LOCATED IN—	CORNER CODE NUMBER
1. PUBLIC LAND SURVEY	Sec. 12 T. 2 N. R. 1 W.	M-4
2. PROPERTY CONTROLLING IN SECTION	T. S. R. E. W.	
3. MISCELLANEOUS PROPERTY IN SECTION	T. S. R. E. W.	
4. LOT NO. _____, RECORDED PLAT _____		
5. PRIVATE CLAIMS _____		

FILED

APR 24 3 35 PM '72

REGISTER OF DEEDS
Miss Bill Humphrey
INGHAM COUNTY, MICH.

REGISTER OF DEEDS STAMP AND
FILING NUMBER

I, Ronnie M. Lester do hereby certify that under requirements of P.A. 74, Michigan P.A. of 1970, the corner points mentioned in lines 1 and 2 above (identified with circles on index code diagram—over) were, in a field survey on February 7 1972, established, re-established, monumented, re-monumented, recovered or restored as expressed below and in conformance with regulations and rules therefore as required in the current manual of survey instructions of the United States Department of the Interior, Bureau of Land Management or by a decree of a court of law. Furthermore, that the corner points mentioned in lines 3, 4 and 5 above were, in a field survey on February 7 1972, found, recovered, restored, established or re-established as expressed below and in conformance with the rules of the Michigan State Board of Registration for Land Surveyors or, by a Decree of a Court of law:

A. Description of original monument and accessories and/or subsequent restoration:

Original monuments and accessories obliterated.

B. Description of corner evidence found and/or method applied in restoring or re-establishing corner:

Set T-bar & cap at intersection of fences to West, North, South, and North west.
Field measurements North and South in close accord with original government measurement.

C. Description of monument for corner and accessories established to perpetuate locating the position of the corner:

T-bar & Cap West side of fence corner post
Nail & Tag SW side of 12" maple, NW, 12.68'
Nail & Tag East side of 15" maple, SSW, 10.26'

SIGNED BY Ronnie M. Lester

DATE

28 Feb 72

SURVEYOR'S MICHIGAN REGISTRATION NO. 18998

FOR STATE AND UNITED STATES AGENCIES:

SIGNED BY _____

CHIEF OF SURVEY PARTY

DATE

APPROVED AND SIGNED BY _____

MICHIGAN REGISTERED LAND SURVEYOR

DATE

(SEAL)

SURVEYOR'S MICHIGAN REGISTRATION NO. _____

236

Form No. MLM235
DOUBLEDAY BROS. & CO., KALAMAZOO, MICH.

FORM APPROVED BY MICHIGAN STATE BOARD OF REGISTRATION, JAN. 28, 1971
DISTRIBUTED BY MICHIGAN SOCIETY OF REGISTERED LAND SURVEYORS

LAND CORNER RECORDATION CERTIFICATE

FILING REQUIREMENT OF ACT 74, MICH. P.A. 1970

LIBER 1 PG 185

FOR CORNERS OF--	Sec.	LOCATED IN--	CORNER CODE NUMBER
1. PUBLIC LAND SURVEY	11	T. 2 N. R. 1 E. W.	K-4
2. PROPERTY CONTROLLING IN SECTION		T. S. R. E. W.	
3. MISCELLANEOUS PROPERTY IN SECTION		T. S. R. E. W.	
4. LOT NO.	RECORDED PLAT		
5. PRIVATE CLAIMS			

FILED

Oct 22 3:52 PM '71
REGISTER OF DEEDS
Mia Bill Humphrey
INGHAM COUNTY, MICH.

REGISTER OF DEEDS STAMP AND
FILING NUMBER

I, Gary D. Lester do hereby certify that under requirements of P.A. 74, Michigan P.A. of 1970, the corner points mentioned in lines 1 and 2 above (identified with circles on index code diagram-over) were, in a field survey on October 13 1971, established, re-established, monumented, re-monumented, recovered or restored as expressed below and in conformance with regulations and rules therefore as required in the current manual of survey instructions of the United States Department of the Interior, Bureau of Land Management or by a decree of a court of law. Furthermore, that the corner points mentioned in lines 3, 4 and 5 above were, in a field survey on October 13 1971, found, recovered, restored, established or re-established as expressed below and in conformance with the rules of the Michigan State Board of Registration for Land Surveyors or, by a Decree of a Court of law:

A. Description of original monument and accessories and/or subsequent restoration:

Original monument and accessories obliterated.

B. Description of corner evidence found and/or method applied in restoring or re-establishing corner:

Set 1/2" bar on line between NE Corner and SE Corner of Section on line with old fence East and West Field measurement North and South in close accord with provisional government measurement.

C. Description of monument for corner and accessories established to perpetuate locating the position of the corner:

1/2" bar 1.0' west of center line Every Road
Nail & Tag NW side of power pole NE, 50.23'
Nail & Tag South side 24" oak WNW, 25.90'
Nail & Tag North side of 20" basswood ESE, 41.28'

SIGNED BY Gary D. Lester

DATE October 15, 1971

SURVEYOR'S MICHIGAN REGISTRATION NO. 17624

FOR STATE AND UNITED STATES AGENCIES:

SIGNED BY

CHIEF OF SURVEY PARTY


DATE

APPROVED AND SIGNED BY

MICHIGAN REGISTERED LAND SURVEYOR

DATE

SURVEYOR'S MICHIGAN REGISTRATION NO.



CORNER NUMBERING CODE DIAGRAMS FOR IDENTIFYING LAND CORNER RECORDATIONS AND INDEXING

FOR PUBLIC LAND SURVEY CORNERS IN THE
T. 2N, R. 1W (MENTIONED OVER)

	A	B	C	D	E	F	G	H	I	J	K	L	M
1													
2	6		5		4		3		2		1		
3													
4	7		8		9		10		11		12		
5													
6	18		17		16		15		14		13		
7													
8	19		20		21		22		23		24		
9													
10	30		29		28		27		26		25		
11													
12	31		32		33		34		35		36		
13													


Apply letter prefix for corner points encircled above
for identifying corner recordation numbers over.

FOR PROPERTY CONTROLLING AND MISC.
PROPERTY CORNERS WITHIN THE SECTION
(MENTIONED OVER AND EXCLUDE LOT CORNER)

	1	2	3	4	5	6	7
3							
4							
5							
6							
7							
8							
9							
10							
11							
12							
13							
14							
15							
16							

1. Above coded numbers are positioned on 1/16 fractional lines of the section.
2. Township corner code numbers shall be applied to corners of above typical section not numbered.
3. Miscellaneous property corners within a section, located at points other than numbered above, shall be referenced to at least two of above corner code numbers.
4. Private claim corners to be tied to rectangular land corners if possible - sketch required below.

EXPLANATORY SKETCH IF NECESSARY -- BELOW



LAND CORNER RECORDATION CERTIFICATE

FILING REQUIREMENT OF ACT 74, MICH. P.A. 1970

LIBER 1 PG 187

FOR CORNERS OF--	Sec.	LOCATED IN--	CORNER CODE NUMBER
1. PUBLIC LAND SURVEY	11	T. 2 N. R. 1 W.	K-3
2. PROPERTY CONTROLLING IN SECTION	T	N. S. R. W.	
3. MISCELLANEOUS PROPERTY IN SECTION	T	N. S. R. W.	
4. LOT NO.	RECORDED PLAT		
5. PRIVATE CLAIMS			

FILED

OCT 22 3 53 PM '71

REGISTER OF DEEDS

Mia Bell Humphrey
INGHAM COUNTY, MICH.

REGISTER OF DEEDS STAMP AND
FILING NUMBER

I, Gary D. Lester do hereby certify that under requirements of P.A. 74, Michigan P.A. of 1970, the corner points mentioned in lines 1 and 2 above (identified with circles on index code diagram - over) were, in a field survey on October 13 1971, established, re-established, monumented, re-monumented, recovered or restored as expressed below and in conformance with regulations and rules therefore as required in the current manual of survey instructions of the United States Department of the Interior, Bureau of Land Management or by a decree of a court of law. Furthermore, that the corner points mentioned in lines 3, 4 and 5 above were, in a field survey on October 13 1971, found, recovered, restored, established or re-established as expressed below and in conformance with the rules of the Michigan State Board of Registration for Land Surveyors or, by a Decree of a Court of law:

A. Description of original monument and accessories and/or subsequent restoration:

Original government corner and accessories obliterated.

B. Description of corner evidence found and/or method applied in restoring or re-establishing corner:

Established corner location by prorating field measurement North, South, East and West in accord with original government measurement.

C. Description of monument for corner and accessories established to perpetuate locating the position of the corner:

Set 1/2" bar 4.0' South and 2.0' West of intersection of Every Road and Columbia Road
Nail & Tag South side of power pole, NE, 49.47'
Nail & Tag East side of power pole NNW, 72.14'
Nail & Tag North side of 36" maple, WSW, 99.04'

SIGNED BY Gary D. Lester
SURVEYOR'S MICHIGAN REGISTRATION NO. 17624

DATE October 15, 1971

FOR STATE AND UNITED STATES AGENCIES:

SIGNED BY

CHIEF OF SURVEY PARTY

DATE

APPROVED AND SIGNED BY

MICHIGAN REGISTERED LAND SURVEYOR

DATE

SURVEYOR'S MICHIGAN REGISTRATION NO.

Form No. MLM735
DOUBLEDAY BROS. & CO., KALAMAZOO, MICH.

FORM APPROVED BY MICHIGAN STATE BOARD OF REGISTRATION, JAN. 28, 1971
DISTRIBUTED BY MICHIGAN SOCIETY OF REGISTERED LAND SURVEYORS

LAND CORNER RECORDATION CERTIFICATE

FILING REQUIREMENT OF ACT 74, MICH. P.A. 1970

LIBER

1 10 469

FOR CORNERS OF--	Sec.	LOCATED IN--	CORNER CODE NUMBER
1. PUBLIC LAND SURVEY	12	T. 2 S., R. 1 E.	K-5
2. PROPERTY CONTROLLING IN SECTION		N. S., R. E. W.	
3. MISCELLANEOUS PROPERTY IN SECTION		N. S., R. E. W.	
4. LOT NO.		RECORDED PLAT	
5. PRIVATE CLAIMS			

FILED

APR 24 3 35 PM '72

REGISTER OF DEEDS

Mrs. Bill Humphrey
INGHAM COUNTY, MICH.

REGISTER OF DEEDS STAMP AND
FILING NUMBER

I, Ronnie M. Lester do hereby certify that under requirements of P.A. 74, Michigan P.A. of 1970, the corner points mentioned in lines 1 and 2 above (identified with circles on index code diagram - over) were, in a field survey on February 7 1972, established, re-established, monumented, re-monumented, recovered or restored as expressed below and in conformance with regulations and rules therefore as required in the current manual of survey instructions of the United States Department of the Interior, Bureau of Land Management or by a decree of a court of law. Furthermore, that the corner points mentioned in lines 3, 4 and 5 above were, in a field survey on February 7 1972, found, recovered, restored, established or re-established as expressed below and in conformance with the rules of the Michigan State Board of Registration for Land Surveyors or, by a Decree of a Court of law:

A. Description of original monument and accessories and/or subsequent restoration:

Original monument and accessories obliterated.

B. Description of corner evidence found and/or method applied in restoring or re-establishing corner:

Set 1/2" square bar in centerline of Every Road. An old fence line East and West. Field measurements North, East, and West in close accord with original government measurement.

C. Description of monument for corner and accessories established to perpetuate locating the position of the corner:

1/2" square bar in centerline of Every Road.

Nail & Cap in 36" double poplar tree, NW, 25.75'
PK Nail in fence corner post, East, 33.67'
PK Nail in fence corner post, West, 27.24'

SIGNED BY Ronnie M. Lester
SURVEYOR'S MICHIGAN REGISTRATION NO. 18998

DATE

28 Feb 72

FOR STATE AND UNITED STATES AGENCIES:

SIGNED BY

CHIEF OF SURVEY PARTY

DATE

APPROVED AND SIGNED BY

MICHIGAN REGISTERED LAND SURVEYOR

DATE

(SEAL)

SURVEYOR'S MICHIGAN REGISTRATION NO.

Form No. M-1735
DOUGLASS BROS. & CO., ANN ARBOR, MICH.

FORM APPROVED BY MICHIGAN STATE BOARD OF REGISTRATION, JAN. 28, 1971
DISTRIBUTED BY MICHIGAN SOCIETY OF REGISTERED LAND SURVEYORS

LAND CORNER RECORDATION CERTIFICATE

FILING REQUIREMENT OF ACT 74, MICH. P.A. 1970

SE. CORNER SECTION 11, T2N, R1W, VEVAY TWP.
INGHAM COUNTY

LIBER

1 PG 485

FOR CORNERS OF—

LOCATED IN—

CORNER CODE NUMBER

1. PUBLIC LAND SURVEY	T. 2	N. 1	E. 1	K-5
2. PROPERTY CONTROLLING IN SECTION	T.	N.	E.	
3. MISCELLANEOUS PROPERTY IN SECTION	T.	N.	E.	
4. LOT NO.	RECORDED PLAT			
5. PRIVATE CLAIMS				

FILED

MAY 10 10 19 AM '72

REGISTER OF DEEDS

Mrs. Bill Humphrey
INGHAM COUNTY, MICH.

REGISTER OF DEEDS STAMP AND
FILING NUMBER

I, James E. Stephens do hereby certify that under requirements of P.A. 74, Michigan P.A. of 1970, the corner points mentioned in lines 1 and 2 above (identified with circles on index code diagram—over) were, in a field survey on April 6, 1972, established, re-established, monumented, re-monumented, recovered or restored as expressed below and in conformance with regulations and rules therefore as required in the current manual of survey instructions of the United States Department of the Interior, Bureau of Land Management or by a decree of a court of law. Furthermore, that the corner points mentioned in lines 3, 4 and 5 above were, in a field survey on 1972, found, recovered, restored, established or re-established as expressed below and in conformance with the rules of the Michigan State Board of Registration for Land Surveyors or, by a Decree of a Court of law:

A. Description of original monument and accessories and/or subsequent restoration:

Original monument and accessories obliterated.

B. Description of corner evidence found and/or method applied in restoring or re-establishing corner:
A 1/4 inch iron rod was found in the center line of the section line road (Every Road) and on a projection of an old fence east and west of the corner.

C. Description of monument for corner and accessories established to perpetuate locating the position of the corner:

The 1/4 inch iron rod found at the SE. corner was left in position with the following witnesses;

Polaris tag found in the W side of a twin 24 inch Cottonwood N37°56'E 25.63 feet.
P.K. nail found in the top of a fence post S89°33'E 33.64 feet.
P.K. nail found in the top of a fence post S89°38'W 27.30 feet.
The bearing of the section line north of the corner is N0°12'20"W.
The bearing of the section line south of the corner is S0°01'W,

SIGNED BY

James E. Stephens

DATE May 5, 1972

SURVEYOR'S MICHIGAN REGISTRATION NO. 16053

FOR STATE AND UNITED STATES AGENCIES:

SIGNED BY


DATE

APPROVED AND SIGNED BY

CHIEF OF SURVEY PARTY

MICHIGAN REGISTERED LAND SURVEYOR

DATE



SURVEYOR'S MICHIGAN REGISTRATION NO.

Form No. MLM735
BOWLING GREEN, A. CO., Kalamazoo, Mich.

FORM APPROVED BY MICHIGAN STATE BOARD OF REGISTRATION, JAN. 28, 1971
DISTRIBUTED BY MICHIGAN SOCIETY OF REGISTERED LAND SURVEYORS

LAND CORNER RECORDATION CERTIFICATE

FILING REQUIREMENT OF ACT 74, MICH. P.A. 1970

FOR CORNERS OF—

LOCATED IN—

CORNER CODE NUMBER

LIBER

4 PC 16
FILED

1. PUBLIC LAND SURVEY T 2N S. R. 1W E. M-3

2. PROPERTY CONTROLLING IN SECTION T S. R. E.

3. MISCELLANEOUS PROPERTY IN SECTION T S. R. E.

4. LOT NO. RECORDED PLAT

5. PRIVATE CLAIMS

MAR 28 4 22 PM '77

REGISTER OF DEEDS

Paula Johnson

INGHAM COUNTY, MICH.

REGISTER OF DEEDS STAMP AND
FILING NUMBER

I, Richard W. Steadman do hereby certify that under requirements of P.A. 74, Michigan P.A. of 1970, the corner points mentioned in lines 1 and 2 above were, in a field survey on May 24, 1976, established, re-established, monumented, re-monumented, recovered or restored as expressed below and in conformance with regulations and rules therefore as required in the current manual of survey instructions of the United States Department of the Interior, Bureau of Land Management or by a decree of a court of law. Furthermore, that the corner points mentioned in lines 3, 4 and 5 above were, in a field survey on May 24, 1976, found, recovered, restored, established or re-established as expressed below and in conformance with the rules of the Michigan State Board of Registration for Land Surveyors or, by a Decree of a Court of law.

A. Description of original monument and accessories and or subsequent restoration:

Original monument: wood post set by Joseph Wampler, U. S. Deputy Surveyor in 1824.
Bearing trees: 9" Ash N82°W 5½ lks. and 9" Ash S29°W 33 lks.

I find no additional information of record pertaining to this corner.

B. Description of corner evidence found and or method applied in restoring or re-establishing corner:

Dug hole in Columbia Road opposite fences North and South, and about 18" below the surface, found an iron cutter bar 36" long with an old axe head slipped onto it.

C. Description of monument for corner and accessories established to perpetuate locating the position of the corner:

Removed bar and axe head, and replaced them with a ½" iron pipe and monument box.

Witnesses: Utility pole	N69°E	53.73 ft.
Wood anchor post	North	28.07 ft.
3" Hickory	S25°W	42.58 ft.

SIGNED BY Richard W. Steadman DATE March 15, 1977

SURVEYOR'S MICHIGAN REGISTRATION NO. 11370

FOR STATE AND UNITED STATES AGENCIES:

SIGNED BY _____ DATE _____

APPROVED AND SIGNED BY _____ DATE _____

SURVEYOR'S MICHIGAN REGISTRATION NO. _____



FORM APPROVED BY MICHIGAN STATE BOARD OF REGISTRATION, JAN. 28, 1977
REVISED MAY 14, 1975

1026

MAY PLACE SKETCH ON BACK OF ATTACHED SHEET

LAND CORNER RECORDATION CERTIFICATE

FILING REQUIREMENT OF ACT 74, MICH. P.A. 1970

LIBER 4 PG 17

FOR CORNERS OF: LOCATED IN: CORNER CODE NUMBER

1. PUBLIC LAND SURVEY. T. 2N. R. 1E. A-3

2. PROPERTY CONTROLLING IN SECTION. T. N. R. E. W.

3. MISCELLANEOUS PROPERTY IN SECTION. T. N. R. E. W.

4. LOT NO. RECORDED PLAT

5. PRIVATE CLAIMS

FILED

MAR 28 4 22 PM '77

REGISTER OF DEEDS

Paula Johnson
INGHAM COUNTY, MICH.

REGISTER OF DEEDS STAMP AND
FILING NUMBER

I, Richard W. Steadman, do hereby certify that under requirements of P.A. 74, Michigan P.A. of 1970, the corner points mentioned in lines 1 and 2 above were, in a field survey on May 24, 1976, established, re-established, monumented, recovered or restored as expressed below and in conformance with regulations and rules therefore as required in the current manual of survey instructions of the United States Department of the Interior, Bureau of Land Management or by a decree of a court of law. Furthermore, that the corner points mentioned in lines 3, 4 and 5 above were, in a field survey on 19, found, recovered, restored, established or re-established as expressed below and in conformance with the rules of the Michigan State Board of Registration for Land Surveyors or, by a Decree of a Court of law:

A. Description of original monument and accessories and or subsequent restoration:

Original monument: wood post set by Joseph Wampler, U. S. Deputy Surveyor in 1826.
Bearing trees: 14" Ash S42°E 25½ lks. and 7" Walnut N35°E 46 lks.

D. Holmes, Deputy County Surveyor, gives these witnesses in a survey dated December 18, 1853 recorded in Volume 2 on Page 179, Ingham County Surveyors Records: 17" Walnut N35°E 46 lks. and 6" Beech N4½°E 11 lks. I find no further information of record pertaining to this corner.

B. Description of corner evidence found and/or method applied in restoring or re-establishing corner:

There is a fence running North and South and remains of a fence running East in the vicinity of this corner. Re-established corner on line between the adjacent corners for T2N, R1W, and opposite fence East.

C. Description of monument for corner and accessories established to perpetuate locating the position of the corner:

Set ½" iron pipe to mark the corner.

Witnesses: 3" dia. steel fence post	East	1.25 ft.
30" Stump	North	20.08 ft.
26" Walnut	S35°W	132.00 ft.

SIGNED BY Richard W. Steadman DATE March 16, 1977

SURVEYOR'S MICHIGAN REGISTRATION NO. 11370

FOR STATE AND UNITED STATES AGENCIES:

SIGNED BY _____ DATE _____

APPROVED AND SIGNED BY _____ DATE _____

SURVEYOR'S MICHIGAN REGISTRATION NO. _____



1027

FORM APPROVED BY MICHIGAN STATE BOARD OF REGISTRATION, JAN. 20, 1971.
REVISED MAY 14, 1975.
MAY PLACE SKETCH ON BACK OR ATTACHED SHEET

LAND CORNER RECORDATION CERTIFICATE

FILING REQUIREMENT OF ACT 74, MICH. P.A. 1970

4 PG 71

FILED

JUN 15 2 12 PM '77

REGISTER OF DEEDS
Paula Johnson
INGHAM COUNTY, MICH.

FOR CORNERS OF -- LOCATED IN -- CORNER CODE NUMBER

1. PUBLIC LAND SURVEY T 2N S. R. 1E W. A-4

2. PROPERTY CONTROLLING IN SECTION T S. R. W.

3. MISCELLANEOUS PROPERTY IN SECTION T S. R. W.

4. LOT NO. RECORDED PLAT

5. PRIVATE CLAIMS

REGISTER OF DEEDS STAMP AND FILING NUMBER

I, Richard W. Steadman do hereby certify that under requirements of P.A. 74, Michigan P.A. of 1970, the corner points mentioned in lines 1 and 2 above were, in a field survey on May 23, 1977, established, re-established, monumented, re-monumented, recovered or restored as expressed below and in conformance with regulations and rules therefore as required in the current manual of survey instructions of the United States Department of the Interior, Bureau of Land Management or by a decree of a court of law. Furthermore, that the corner points mentioned in lines 3, 4 and 5 above were, in a field survey on May 23, 1977, found, recovered, restored, established or re-established as expressed below and in conformance with the rules of the Michigan State Board of Registration for Land Surveyors or, by a Decree of a Court of law:

A. Description of original monument and accessories and or subsequent restoration:

Since this is a closing quarter corner, it was not established by the United States Survey of the Public Lands. It was customarily established the County Surveyor, and in a survey dated January 4, 1855, recorded in Volume 2 on Page 237, Ingham County Surveyors Records, County Surveyor Anson Jackson set this corner witnessed by a 26" B. Oak N32°E 55½ lks. and a 16" Maple N73½°E 25 lks. (monumentation not stated).

B. Description of corner evidence found and/or method applied in restoring or re-establishing corner.

The land on both sides of the E-W ¼ line has been under the same ownership for many years, and there is no evidence of the location of this corner. Re-established corner on line between adjacent corners for T2N, R1W, and half way between adjacent corners for T2N, R1E.

C. Description of monument for corner and accessories established to perpetuate locating the position of the corner:

Set ½" iron pipe to mark the corner. The pipe falls 2 ft. West of a North-South fence.

Witnesses:	12" Ash	N50°E	50.86 ft.
	26" Oak	N80°E	60.80 ft.
	28" Oak	East	12.54 ft.
	7" Hickory	S45°E	45.47 ft.

SIGNED BY Richard W. Steadman DATE May 31, 1977


SURVEYOR'S MICHIGAN REGISTRATION NO. 11370

FOR STATE AND UNITED STATES AGENCIES:

SIGNED BY _____ DATE _____

APPROVED AND SIGNED BY _____ DATE _____

SURVEYOR'S MICHIGAN REGISTRATION NO. _____



FORM APPROVED BY MICHIGAN STATE BOARD OF REGISTRATION, JAN. 28, 1971
REVISED MAY 14, 1975

MAY PLACE SKETCH ON BACK OR ATTACHED SHEET

1073

LAND CORNER RECORDATION CERTIFICATE

FILING REQUIREMENT OF ACT 74, MICH. P.A. 1970

USE 4 PG 96

FOR CORNERS OF:-

LOCATED IN:-

CORNER CODE NUMBER

1. PUBLIC LAND SURVEY 18 T. 2N. R. 1E. W. C-6, A-5

FILED

2. PROPERTY CONTROLLING IN SECTION T. S. R. W.

SEP 23 11 25 AM '77

3. MISCELLANEOUS PROPERTY IN SECTION T. S. R. W.

REGISTER OF DEEDS
Ruth Johnson
INGHAM COUNTY, MICH.

4. LOT NO. RECORDED PLAT

REGISTER OF DEEDS STAMP AND
FILING NUMBER

5. PRIVATE CLAIMS

I, George M. Young, do hereby certify that under requirements of P.A. 74, Michigan P.A. of 1970, the corner points mentioned in lines 1 and 2 above were, in a field survey on 4/27, 1977, established, re-established, monumented, re-monumented, recovered or restored as expressed below and in conformance with regulations and rules therefore as required in the current manual of survey instructions of the United States Department of the Interior, Bureau of Land Management or by a decree of a court of law. Furthermore, that the corner points mentioned in lines 3, 4 and 5 above were, in a field survey on 4/27, 1977, found, recovered, restored, established or re-established as expressed below and in conformance with the rules of the Michigan State Board of Registration for Land Surveyors or, by a Decree of a Court of law:

A. Description of original monument and accessories and/or subsequent restoration:


- C-6 Nail & Tag in E side P.P. NNW 261.27'
Nail & Tag in N side P.P. SW 36.83'
Nail & Tag in top of 6" Fence Post W 29.20'
1/2" Bar on section line road on old fence line E.
- A-5 Original monument & accessories obliterated.

B. Description of corner evidence found and/or method applied in restoring or re-establishing corner:

- C-6 Found 1/2" Bar from above reference accessories
- A-5 Set 1/2" re-rod with cap @ fence line intersection. (Anchor post obliterated)

C. Description of monument for corner and accessories established to perpetuate locating the position of the corner:

- C-6 Nail & Tag in P.P. S 45° W 36.86'
#16 Nail in Anchor post S 20° W 84.88'
Nail & Tag in top of fence post E 29.46'
Found 1/2" rod flush with asphalt.
- A-5 #16 Nail in 20" Oak N 01° E 5.84'
#16 Nail in 18" Oak N 45° E 8.56'
Set 1/2" Re-rod with cap.



SIGNED BY George M. Young DATE September 20, 1977

SURVEYOR'S MICHIGAN REGISTRATION NO. 17640

FOR STATE AND UNITED STATES AGENCIES:

SIGNED BY _____ DATE _____

APPROVED AND SIGNED BY _____ DATE _____

SURVEYOR'S MICHIGAN REGISTRATION NO. _____

FORM APPROVED BY MICHIGAN STATE BOARD OF REGISTRATIONS JAN. 28, 1971
REVISED MAY 14, 1973

1098

MAY PLACE SKETCH ON BACK OR ATTACHED SHEET

LAND CORNER RECORDATION CERTIFICATE

FILING REQUIREMENT OF ACT 74, MICH. P.A. 1970

FOR CORNERS OF: LOCATED IN: CORNER CODE NUMBER

1. PUBLIC LAND SURVEY 13 T. 2 N. R. 1 W. L-5

2. PROPERTY CONTROLLING IN SECTION 3 N. R. W.

3. MISCELLANEOUS PROPERTY IN SECTION 3 N. R. W.

4. LOT NO. RECORDED PLAT

5. PRIVATE CLAIMS

FILED 4 17 176

APR 17 4 17 PM '78

REGISTER OF DEEDS

Paula Johnson
INGHAM COUNTY, MICH.

REGISTER OF DEEDS STAMP AND FILING NUMBER

I, Austin C. Williams, do hereby certify that under requirements of P.A. 74, Michigan P.A. of 1970, the corner points mentioned in lines 1 and 2 above were, in a field survey on March 27, 1978, established, re-established, monumented, re-monumented, recovered or restored as expressed below and in conformance with regulations and rules therefore as required in the current manual of survey instructions of the United States Department of the Interior, Bureau of Land Management or by a decree of a court of law. Furthermore, that the corner points mentioned in lines 3, 4 and 5 above were, in a field survey on March 27, 1978, found, recovered, restored, established or re-established as expressed below and in conformance with the rules of the Michigan State Board of Registration for Land Surveyors or, by a Decree of a Court of law:

A. Description of original monument and accessories and or subsequent restoration:

L-5 Original monument and accessories obliterated

B. Description of corner evidence found and/or method applied in restoring or re-establishing corner:

L-5 Found 3/4" iron rod in centerline of Diamond Road and on line with E/W fence lines.

C. Description of monument for corner and accessories established to perpetuate locating the position of the corner:

L-5 North 1/4 corner of Section 13, T2N, R1W
Nail & tag in anchor pole, East, 31.20'
Nail & tag in anchor pole, West, 31.60'
Nail & tag in 26" Hickory, N20°W, 90.22'

SIGNED BY Austin C. Williams DATE Apr. 17, 1978

SURVEYOR'S MICHIGAN REGISTRATION NO. 21275

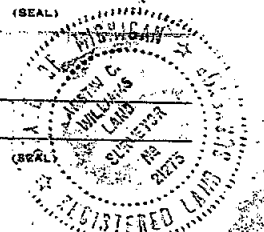
(SEAL)

FOR STATE AND UNITED STATES AGENCIES:

SIGNED BY _____ DATE _____

APPROVED AND SIGNED BY _____ DATE _____

SURVEYOR'S MICHIGAN REGISTRATION NO. _____



FORM APPROVED BY MICHIGAN STATE BOARD OF REGISTRATION, JAN. 20, 1971
REVISED MAY 14, 1978

MAY PLACE SKETCH ON BACK OR ATTACHED SHEET

1174

LAND CORNER RECORDATION CERTIFICATE

FILING REQUIREMENT OF ACT 74, MICH. P.A. 1970

FOR CORNERS OF:-	LOCATED IN:-	CORNER CODE NUMBER
1. PUBLIC LAND SURVEY	T. 2 N. R. 1 E. W.	L-3
2. PROPERTY CONTROLLING IN SECTION	T. N. S. R. E. W.	
3. MISCELLANEOUS PROPERTY IN SECTION	T. N. S. R. E. W.	
4. LOT NO. _____, RECORDED PLAT _____		
5. PRIVATE CLAIMS _____		

USER 4 16 340

FILED

SEP 13 10 32 AM '78

REGISTER OF DEEDS

Paula Johnson
INGHAM COUNTY, MICH.

REGISTER OF DEEDS STAMP AND FILING NUMBER

I, Ronnie M. Lester, do hereby certify that under requirements of P.A. 74, Michigan P.A. of 1970, the corner points mentioned in lines 1 and 2 above were, in a field survey on July 25, 1978, established, re-established, monumented, re-monumented, recovered or restored as expressed below and in conformance with regulations and rules therefore as required in the current manual of survey instructions of the United States Department of the Interior, Bureau of Land Management or by a decree of a court of law. Furthermore, that the corner points mentioned in lines 3, 4 and 5 above were, in a field survey on _____, 19____, found, recovered, restored, established or re-established as expressed below and in conformance with the rules of the Michigan State Board of Registration for Land Surveyors or, by a Decree of a Court of law:

A. Description of original monument and accessories and/or subsequent restoration:

L-3

Post set in original government survey by Harvey Parke between Feb. 28 and March 10, 1826.

No further record of remonumentation of this corner.

B. Description of corner evidence found and/or method applied in restoring or re-establishing corner:

L-3

Excavated hole 5.8' x 7.5' to an average depth of 3.5' at intersection of centerlines of Columbia and Diamond Roads. Found 1.3' x 0.75' pointed stone surrounded by pieces of broken glass, 1.5' below road surface in sand and red clay, located + 1' west of centerline Diamond Road and on centerline of Columbia Road. Further excavation revealed no additional evidence. Measured east to M-3 + 2660' which is in close accord with G.L.O. distance. Measured west to K-3 + 2630' which is short of the G.L.O. distance. Accepted pointed stone surrounded by broken glass as corner. Excavation conducted by Ingham County Survey and Remonumentation Project crew.

C. Description of monument for corner and accessories established to perpetuate locating the position of the corner:

L-3

N¹/₂ Corner, Section 12, T2N-R1W

Set 4" x 36" concrete monument with 1/2" x 38" rerod, cap #18998, with concrete collar and cover in location of pointed stone described above:

Nail & tag, #18998, west side multiple Ash, SE, 83.43'

Nail & tag, #18998, east side 8" Pine SW, 77.14'

Nail & tag, #18998, south side 40" Maple NW, 58.43'

Nail & tag, #18998, west side at root 36" Maple, NE, 107.72'

SIGNED BY Ronnie M. Lester

DATE 9/11/78

SURVEYOR'S MICHIGAN REGISTRATION NO. 18998

SIGNED BY

DATE

APPROVED BY

DATE

CHIEF OF SURVEY

LAND SURVEYOR

NO. 18998

REGISTERED LAND SURVEYOR

17624

1334

FORM APPROVED BY MICHIGAN STATE BOARD OF REGISTRATION, JAN. 28, 1971

REVISED MAY 14, 1975

MAY PLACE SKETCH ON BACK OR ATTACHED SHEET

LAND CORNER RECORDATION CERTIFICATE

FILING REQUIREMENT OF ACT 74, MICH. P.A. 1970

FOR CORNERS OF--	LOCATED IN--	CORNER CODE NUMBER
1. PUBLIC LAND SURVEY.....	T. 2 N. R. 1 E.	L-4
2. PROPERTY CONTROLLING IN SECTION.....	T. N. S. R. E.	
3. MISCELLANEOUS PROPERTY IN SECTION.....	T. N. S. R. E.	
4. LOT NO., RECORDED PLAT		
5. PRIVATE CLAIMS		

USER 4 6 383

FILED

SEP 19 8 56 AM '78

REGISTER OF DEEDS

Paul Johnson

INGHAM COUNTY, MICH.

REGISTER OF DEEDS - STAMP AND FILING NUMBER

I, Ronnie M. Lester, do hereby certify that under requirements of P.A. 74, Michigan P.A. of 1970, the corner points mentioned in lines 1 and 2 above were, in a field survey on July 24, 19 78, established, re-established, monumented, re-monumented, recovered or restored as expressed below and in conformance with regulations and rules therefore as required in the current manual of survey instructions of the United States Department of the Interior, Bureau of Land Management or by a decree of a court of law. Furthermore, that the corner points mentioned in lines 3, 4 and 5 above were, in a field survey on _____ 19____, found, recovered, restored, established or re-established as expressed below and in conformance with the rules of the Michigan State Board of Registration for Land Surveyors or, by a Decree of a Court of law:

A. Description of original monument and accessories and/or subsequent restoration:

L-4

No record of monument being set in original government survey.

Corner referred to in miscellaneous Ingham County Survey record, attributed to W.H. Rayner, County Surveyor, date unknown.

B. Description of corner evidence found and/or method applied in restoring or re-establishing corner:

L-4

Excavated hole 6' x 6' to an average depth of 2.5' in the centerline of Diamond Road on extended fence line to the west and tree line to the east. Found large pointed stone, 1.7' in length, 1.5' at base, and 0.4' at top, surrounded by red brick and 13-15 smaller stones, imbedded in clay, on fence line to west and tree line to east, + 1' west of centerline of Diamond Road. Measured north + 2620' to L-3, measured south + 2650' to L-5. Accepted pointed stone as corner. Excavation conducted by Ingham County Survey and Remonumentation Project crew.

C. Description of monument for corner and accessories established to perpetuate locating the position of the corner:


L-4

Center, Section 12, T2N-R1W
Set 4" x 36" concrete monument with 1/2" x 38" rerod and cap #18998 with concrete collar and cover in location of pointed stone described above:
Nail & tag, #18998, southeast side 30" Hickory, SW, 122.66'
Nail & tag, #18998, southeast side 24" Hickory, SW, 183.85'
Nail & tag, #18998, west side 13" Ash, SE, 77.80'
Nail & tag, #18998, east side 21" Maple, NW, 108.15'

SIGNED BY Ronnie M. Lester DATE 9/14/78

SURVEYOR'S MICHIGAN REGISTRATION NO. 18998

~~NOT TO BE USED FOR ANY OTHER PURPOSES~~



SIGNED BY Gary D. Lester DATE 9/14/78
DIRECTOR, Ingham County Survey and Remonumentation Project

REGISTRATION NO. 17624

1377

FORM APPROVED BY MICHIGAN STATE BOARD OF REGISTRATION, JAN. 28, 1971
REVISED MAY 14, 1975

MAY PLACE SKETCH ON BACK OR ATTACHED SHEET

FILING REQUIREMENT OF ACT 74, MICH. PA 1970

FILED

MAY 7 1 22 PM '88

REGISTER OF DEEDS

Paula Johnson

INGHAM COUNTY, MICH

REGISTER OF DEEDS, STAMP AND
FILING NUMBER

M-F A. Description of original monument and accessories and/or subsequent restorations:

M-5 B. Description of corner evidence found and/or method applied in restoring or re-establishing corner:

M-5 C. Description of monument for corner and accessories established to perpetuate locating the position of the corner:

SIGNED BY Goume Mr. Lester

SURVEYOR'S MICHIGAN REGISTRATION NO.

SIGNED BY

APPROVED AND SIGNED BY

CHIEF OF SURVEY PARTY

MICHIGAN REGISTERED LAND SURVEYOR
Director, Ingham County Survey
and Remonumentation Project

SURVEYOR'S MICHIGAN REGISTRATION NO. 17624

FORM APPROVED BY MICHIGAN STATE BOARD OF REGISTRATION, JAN. 28, 1975
REVISED MAY 14, 1975

1808

MAY PLACE SKETCH ON BACK OR ATTACHED SHEET

LAND CORNER RECORDATION CERTIFICATE
Filing Requirement of Act 74, Mich. P.A. 1970

Paula Johnson
INGHAM COUNTY
REGISTER OF DEEDS RECORDED
STEPHENS KYES & ASSOC

L-9 P-569

CRNR 9.00 2000-031985

Located In _____

Corner Code # _____

1. Public Land Survey

T 2N R 1W

K-4

2. Property Controlling
in Section

S _____ T _____ R _____

3. Miscellaneous
Property in Sec.

S _____ T _____ R _____



Register of Deeds Stamp & File Number

4. Lot No. _____, Recorded Plat _____

5. Private Claims _____

VeVay Township

	A	B	C	D	E	F	G	H	I	J	K	L	M
1													
2	6	5	4	3	2	1							
3													
4	7	8	9	10	11	12							
5													
6	18	17	16	15	14	13							
7													
8	19	20	21	22	23	24							
9													
10	30	29	28	27	26	25							
11													
12	31	32	33	34	35	36							
13													

I, James E. Stephens, in a field survey on June 6, 2000 do hereby state that under requirements of P.A. 74, Michigan P.A. of 1970, the corner points mentioned in lines 1 and 2 above were in conformance with regulations and rules therefore as required in the current manual of survey instructions of the United States Department of the Interior, Bureau of Land Management or by a decree of a Court of Law and/or that the corner points mentioned in lines 3, 4 and 5 above were in conformance with the rules of the Michigan Board of Land Surveyors or by a Decree of a Court of Law; established, re-established, monumented, recovered, found as expressed below:

NOTE: Not more than 2 corners, all in the same town and range, may be recorded on this certificate.

A. Description of original monument and accessories and/or subsequent restoration:


Original monument and accessories were obliterated

B. Description of corner evidence found and/or method applied in restoring or reestablishing corner:

Found 1/2" diameter steel rod in a monument box as indicated on a Certificate of Survey by P.S. 30090, recorded in Liber 6, Page 318

C. Description of monument for corner and accessories established to perpetuate locating the position of the corner:

Steel rod in monument box witnessed by:
SW corner iron anchor post East 24.93'
Nail & Tags found in:
South side 15" Ash tree West 27.03'
North side 24" Basswood tree S75°E 29.35'
North side 30" Oak tree N80°W 25.22'



Signed by James E. Stephens
Surveyor's Michigan License No. 16053

Date July 27, 2000