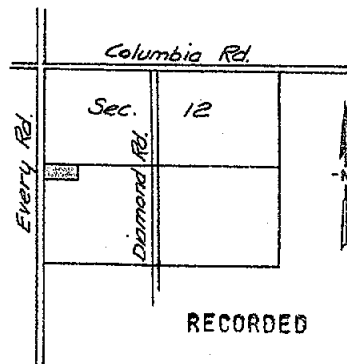


CERTIFIED BOUNDARY SURVEY

FOR:

Mr. Richard Kehres
2908 Greenbell
Lansing, Michigan

LOCATION PLAN (NO-SCALE)

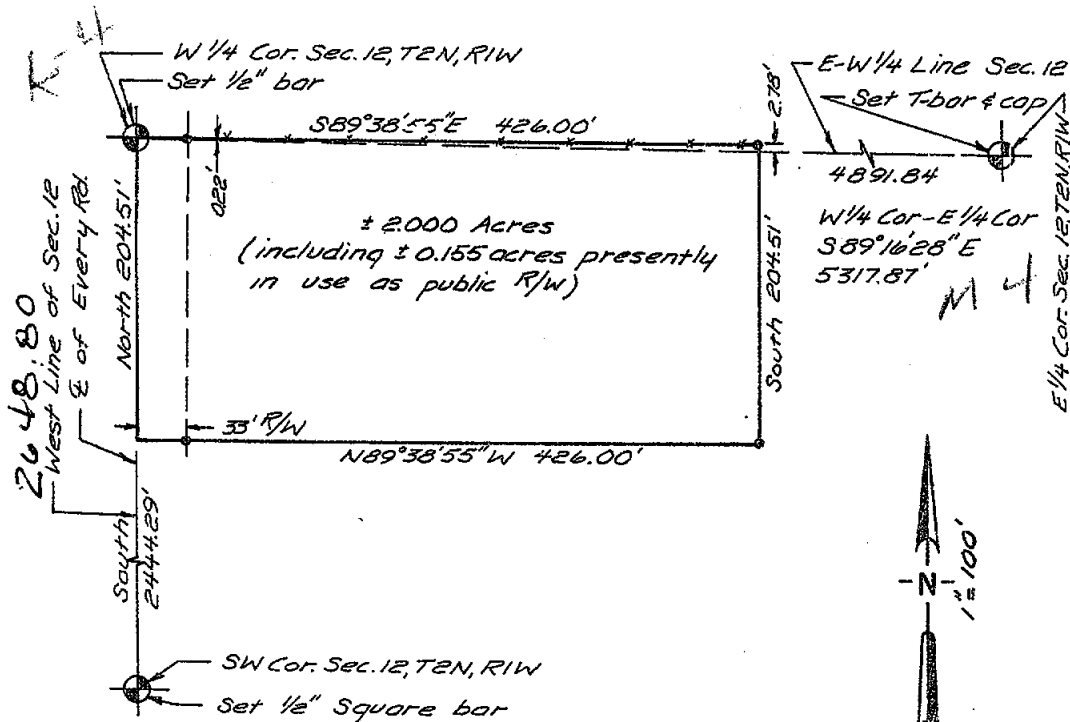


LEGEND:

- 1- All dimensions are in feet and decimals thereof.
- 2- All curve dimensions are arc lengths.
- 3- Tee bars with identification caps have been placed at all points marked "e" unless otherwise noted.
- 4- \bullet --- \bullet = described boundary line.
- 5- $\times \times \times \times$ = fence line.
- 6- All bearings are relative and referenced to the West Line of Section 12 which is assumed to bear due North.

APR 24 3 34 PM '72

REGISTER OF DEEDS
Mia Bell Humphrey
INGHAM COUNTY, MICH.



POLARIS
ASSOCIATES - INC

surveyors
planners
architects
engineers

phone (517) 393-8880
3308 s. cedar - suite 1
lansing michigan - 48910

DRAWN	M.M. 2-14-72	SEC. 12 T 2N R 1W
COMPUTED	R.L. 12-2-72	job number 98060
FLD. SURVEY	R.L. 2-14-72	sheet 1 of 2
		drawing number A-122

CERTIFIED BOUNDARY SURVEY

LEGAL DESCRIPTION

A parcel of land in Section 12, T2N, R1W, Vevay Township, Ingham County, Michigan; the boundary of said parcel being described as beginning at the West 1/4 Corner of said Section 12; thence S 89°38'55" E, 426.00'; thence South parallel with the West Line of said Section 12, 204.51'; thence N 89°38'55" W, 426.00' to the West Line of said Section 12; thence North along the West Line of said Section 12, 204.51' to the point of beginning, said parcel containing more-or-less 2.000 acres including more-or-less 0.155 acres presently in use as public right-of-way.

WITNESSES TO U.S. PUBLIC LAND SURVEY CORNERS

E 1/4 Corner, Section 12, T2N, R1W

Nail & Tag SW side of 12" maple NW, 12.68'

Nail & Tag East side of 15" maple, SSW, 10.26'

SW Corner, Section 12, T2N, R1W

Nail & Tag in 36" poplar NE, 25.75'

PK Nail in fence corner post East, 33.67'

PK Nail in fence corner post West, 27.24'

W 1/4 Corner, Section 12, T2N, R1W

Nail & Tag in North side 20" basswood ESE, 29.48'

Nail & Tag in South side 24" oak, WNW, 24.83'

Nail & Tag in West side power pole NNE, 50.81'

CERTIFICATE OF SURVEY

I hereby certify to the parties named hereon that we have surveyed a parcel of land within:

NW 1/4 of SW 1/4 of Section 12, T2N, R1W, Vevay Township, Ingham County, Michigan

and that we have found or set, as noted hereon, permanent markers to all corners and angle points of the boundary of the parcel shown hereon as it is apparently, peacefully occupied at present; and that the more particular legal description of said parcel is as designated hereon.


This survey complies with the requirements of P. A. 132 of 1970.

This survey was performed with an error of closure no greater than a ratio of 1 in 5000.

Ronnie M. Lester

Ronnie M. Lester
Registered Land Surveyor
Registration No. 18998



 POLARIS ASSOCIATES - INC		surveyors planners architects engineers		phone (517) 393-3880 3308 s. cedar - suite 1 lansing michigan - 48910	
DRAWN	M.M. 2-14-72	SEC. 12	T 2N, R 1W		
COMPUTED	R.L. 12-2-72	job number	98-060	drawing number	
FLD. SURVEY	R.L. 2-14-72	sheet	2 of 2	A-123	

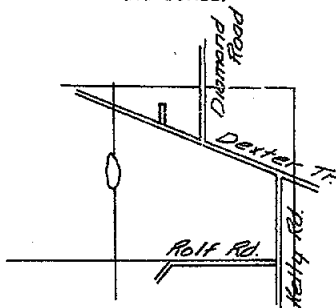
FOR:

Township Of Vevay
Attn: Blanche A. Wheeler, Twp. Clerk

LEGEND:

- 1- All dimensions are in feet and decimals thereof.
- 2- All curve dimensions are arc lengths.
- 3- 1/2" bars with plastic caps have been placed at all points marked "●" unless otherwise noted.
- 4- ●————● = described boundary line.
- 5- x—x—x—x— = fence line.
- 6- All bearings are relative and referenced to the Centerline of Dexter Trail which is recorded to bear N 70°00'00" W.

LOCATION PLAN
(NO-SCALE)


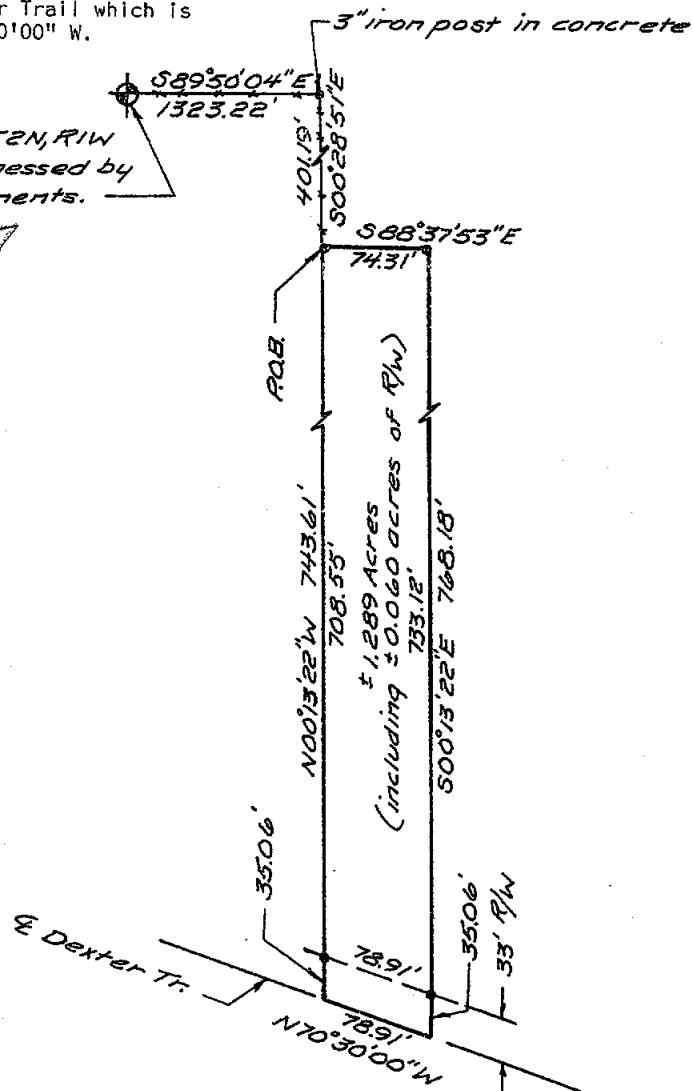


NW cor. Sec. 24, T2N, R1W
Fence post witnessed by
two corr. monuments. —

K-7

RECORDED

JUN 1 10 12 AM '72
REGISTER OF DEEDS
Mia Bell Humphrey
INGHAM COUNTY, MICH.



POLARIS
ASSOCIATES • INC

**surveyors
planners
architects
engineers**

phone (517) 393-8880
3308 s. cedar • suite 1
lansing michigan • 48910

DRAWN	M.M. 3-27-72	SEC. 24 T 2N R 1W
COMPUTED	R.L. 3-24-72	job number 98-067-1 drawing number
FLD. SURVEY	L.B. 3-14-72	sheet 1 of 2 A-147

CERTIFIED BOUNDARY SURVEY**LEGAL DESCRIPTION**

A parcel of land in Section 24, T2N, R1W, Vevay Township, Ingham County, Michigan; the boundary of said parcel being described as commencing at the NW Corner of said Section 24; thence S 89°50'04" E, 1323.22'; thence S 00°28'51" E, 401.19' to the point of beginning; thence S 88°37'53" E, 74.31'; thence S 00°13'22" E, 768.18' to the Centerline of Dexter Trail; thence N 70°30'00" W along the Centerline of Dexter Trail, 743.61' to the point of beginning; said parcel containing more-or-less 1.289 acres including more-or-less 0.060 acres presently in use as public right-of-way.

WITNESSES TO U.S. PUBLIC LAND SURVEY CONERS

NW Corner Section 24, T2N, R1W

Concrete East, 10.00'

Concrete South, 5.00'

Tag in SW side 30" wild cherry, SE, 3.7'

CERTIFICATE OF SURVEY

I hereby certify to the parties named hereon that we have surveyed a parcel of land within:

That part of the E 1/2 of the NW 1/4 of Section 24, lying North of Dexter Trail, T2N, R1W, Ingham County, Michigan


and that we have found or set, as noted hereon, permanent markers to all corners and angle points of the boundary of the parcel shown hereon as it is apparently, peacefully occupied at present; and that the more particular legal description of said parcel is as designated hereon.

This survey complies with the requirements of P.A. 132 of 1970.

This survey was performed with an error of closure no greater than a ratio of 1 in 5000.

Ronnie M. Lester

Ronnie M. Lester
Registered Land Surveyor
Registration No. 18998



POLARIS
ASSOCIATES · INC

surveyors
planners
architects
engineers

phone (517) 393-8860
3308 s. cedar - suite 1
lansing michigan 48910

DRAWN	MM. 3-27-72	SEC. 24 T 2N, R 1W	
COMPUTED	R.L. 3-24-72	job number 98-067-1	drawing number
FLD. SURVEY	L.B. 5-14-72	sheet 2 of 2	A-148

CERTIFICATE OF SURVEY RECORDED

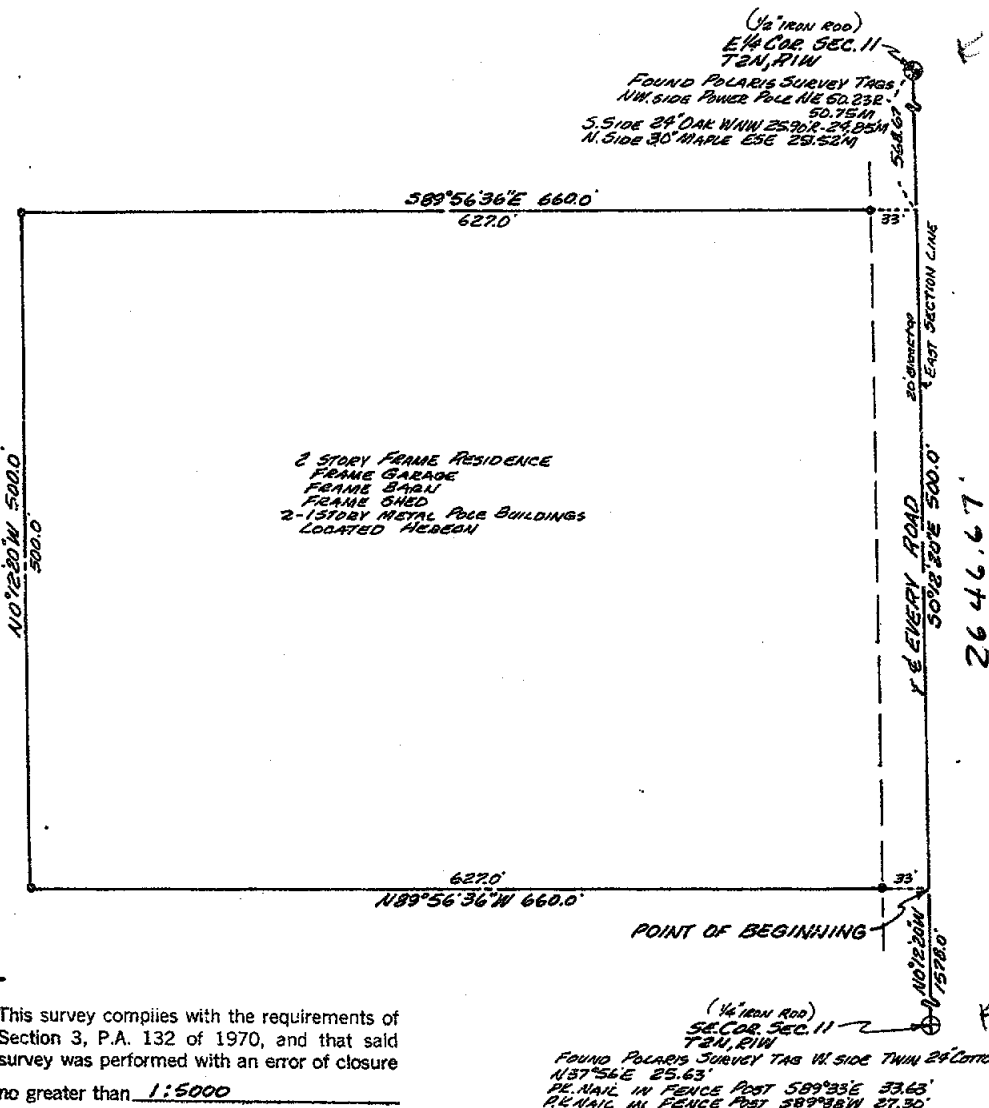
FOR Don Launstein
384 S. Every Road
Mason, Michigan 48854

JUN 26 10 31 AM '72

SURVEY OF PROPERTY LEGALLY DESCRIBED AS: That part of the SE 1/4 of Section 11, T2N, R1W, Vevay Township, Ingham County, Michigan, beginning on the East Section line at a point N0°12'20"W 1578.0 feet from the SE corner of said Section 11, running thence parallel with the South Section line N89°56'36"W 660.0 feet, thence parallel with said East Section line N0°12'20"W 500.0 feet, thence S89°56'36"E 660.0 feet to said East Section line, thence S0°12'20"E 500.0 feet to the point of beginning, subject to the right of way of Every Road and any other rights of way or easements of record, said described parcel containing 7.576 acres of land more or less.

REGISTER OF DEEDS

And M. Lewis
INGHAM COUNTY, MICH.




This survey complies with the requirements of Section 3, P.A. 132 of 1970, and that said survey was performed with an error of closure no greater than 1:5000

SCALE: 1"=100'

THE UNDERSIGNED REGISTERED LAND SURVEYOR HEREBY CERTIFIES THAT HE HAS SURVEYED THE PROPERTY SHOWN ON ANNEXED PLAT, AND THAT THE ABOVE SKETCH INDICATES THE DIMENSIONS AND ENCROACHMENTS OF SAID PROPERTY.

- LEGEND**
- IRON STAKE
 - MONUMENT
 - X-X FENCE LINE
 - CENTER LINE
 - R-RECORDED DIMENSION
 - D-DEEDED DIMENSION
 - M-MEASURED DIMENSION



STEPHENS ENGINEERING
CIVIL ENGINEERING LAND PLANNING SURVEYORS
BUS. ADD.-P.O. BOX 1202, LANSING, MICHIGAN 48904 PH. 351-6450
BY James E. Stephens
REGISTRATION NO. 16053
DATE APRIL 27, 1971 SURVEY NO. 6-13834-B

CERTIFICATE OF SURVEY

RECORDED


FOR Don Launstein
384 S. Every Road
Masoh, Michigan 48854

SURVEY OF PROPERTY LEGALLY DESCRIBED AS: That part of the SE 1/4 of Section 11, T2N, R1W, Vevay Township, Ingham County, Michigan, beginning on the East Section line at a point N0°12'20"W 726.0 feet from the SE corner of said Section 11, running thence parallel with the South Section line N89°56'36"W 660.0 feet, thence parallel with said East Section line N0°12'20"W 852.0 feet, thence S89°56'36"E 660.0 feet to said East Section line, thence S0°12'20"E 852.0 feet to the point of beginning, subject to the right of way of Every Road and any other rights of way or easements of record, said described parcel containing 12.909 acres of land more or less.

JUN 28 10 31 AM '72

REGISTER OF DEEDS

Don Launstein
1/4 COR. SEC. 11
T2N, R1W
FOUND POLARIS SURVEY TAGS
N.W. SIDE POWER POLE NE 50.23' R-50.75M
S. SIDE 24" OAK NW 25.90' R-24.85M
N. SIDE 30" MAPLE ESE 29.52M



This survey complies with the requirements of Section 3, P.A. 132 of 1970, and that said survey was performed with an error of closure no greater than 1:5000

SCALE: 1"=100'

THE UNDERSIGNED REGISTERED LAND SURVEYOR HEREBY CERTIFIES THAT HE HAS SURVEYED THE PROPERTY SHOWN ON ANNEXED PLAT, AND THAT THE ABOVE SKETCH INDICATES THE DIMENSIONS AND ENCROACHMENTS OF SAID PROPERTY.

LEGEND
O-IRON STAKE
O-MONUMENT
X-X FENCE LINE
C-CENTER LINE
R-RECORDED DIMENSION
D-DEEDED DIMENSION
M-MEASURED DIMENSION



STEPHENS ENGINEERING
CIVIL ENGINEERING LAND PLANNING SURVEYORS
BUS. ADD.-P.O. BOX 1202, LANSING, MICHIGAN 48904 PH. 351-4450

BY *James E. Stephens*
REGISTRATION NO. 16053

DATE APRIL 27, 1971 SURVEY NO. 6-13834-A

RECORDED

Jun 28 9:28 AM '72

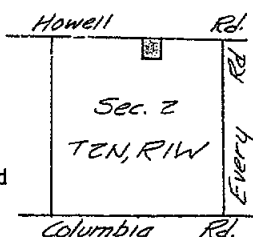
CERTIFIED BOUNDARY SURVEY

FOR:

Mr. Irvin Smith
1195 W. Howell
Mason, Michigan 48854


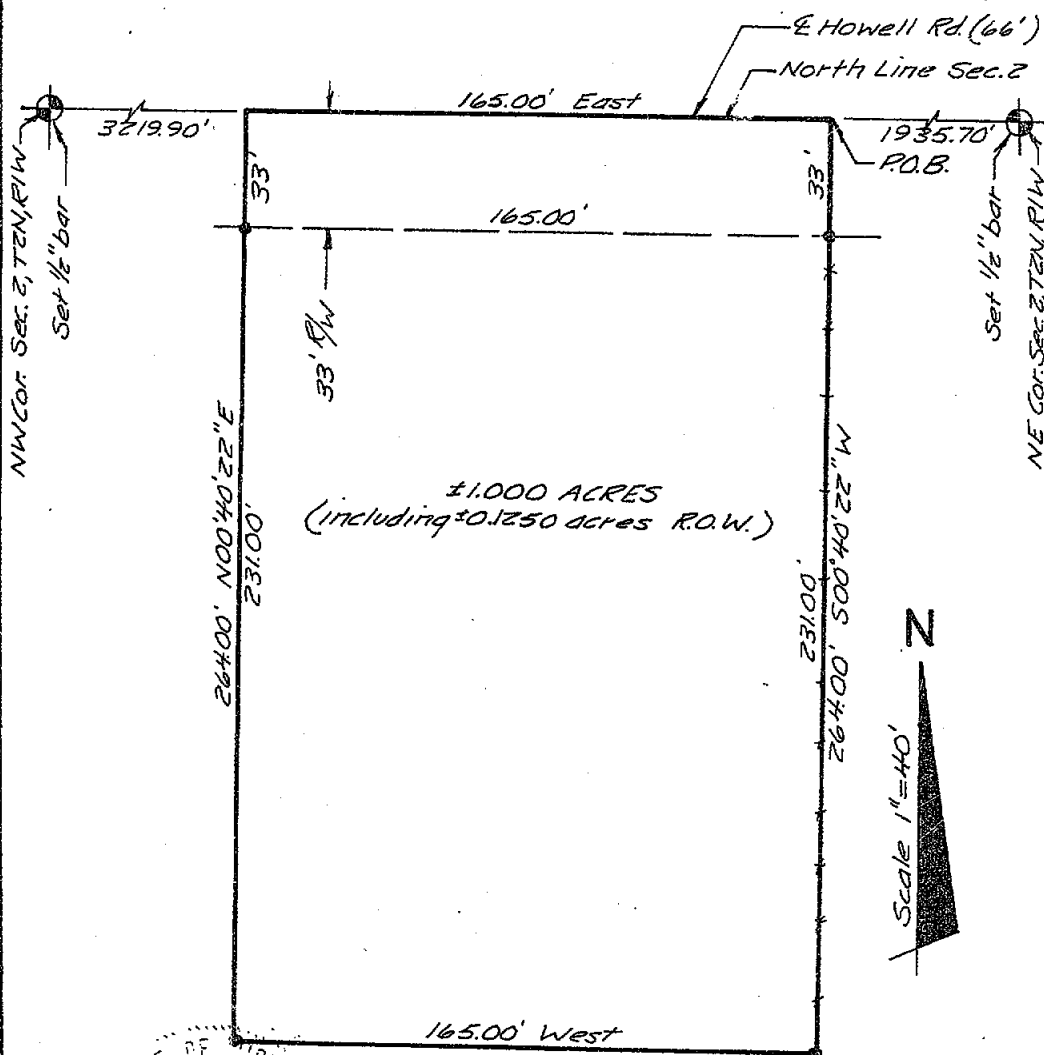
REGISTER OF DEEDS

Carole M. Lewis
INGHAM COUNTY, MICH.

LOCATION PLAN
(NO SCALE)

LEGEND:

1. All dimensions are in feet and decimals thereof.
2. All curve dimensions are arc lengths
3. 1/2" iron bars with plastic caps have been placed at all points marked "•" unless otherwise noted.
4. —•—•— = described boundary line.
5. —x—x—x— = fence line.
6. All bearings are relative and referenced to the North Line of Section 2, T2N, R1W, which is assumed to bear due East.



POLARIS
ASSOCIATES, INC

surveyors
planners
architects
engineers

phone (517) 393-8880
3308 S. Cedar - suite 1
Lansing, Michigan - 48910

DRAWN	M.M. 5-23-72	SEC. 2	T 2N, R 1W
COMPUTED	R.L. 5-22-72	job number	98-085-1
FLD. SURVEY	J.H. 5-22-72	sheet	1 of 2
		drawing number	A-204

CERTIFIED BOUNDARY SURVEY**LEGAL DESCRIPTION:**

A parcel of land in Section 2, T2N, R1W, Ingham County, Michigan; the boundary of said parcel being described as commencing at the NE Corner of said Section 2, thence West along the North Line of said Section 2, 1935.70' to the Point of Beginning; thence S00°40'22"W, 264.00'; thence West, 165.00' thence N00°40'22"E, 264.00'; thence East along the North Line of said Section 2, 165.00' to the Point of Beginning; said parcel containing more-or-less 1.000 acres including more-or-less 0.1250 acres presently in use as public right-of-way.

WITNESSES TO U.S. PUBLIC LAND CORNERS

NW Corner Section 2, T2N, R1W

Nail & Tag in East side power pole, NW, 50.76'
 Cut in 12" CMP West end, ENE, 64.35'
 Nail & Tag in East side 10" boxelder, SSE, 54.52'

NE Corner Section 2, T2N, R1W

South Corner of 3" metal fence post, N. 33.55' *K-1*
 Cut in top of 12" CMP, SE, 44.34'
 NE Corner of Fireplace, SW, 140.17'

CERTIFICATE OF SURVEY

I hereby certify to the parties named hereon that we have surveyed a parcel of land within:

East 1/2 of the NW fractional 1/4 and the 20 acres on the
 West 1/2 of the NE 1/4 Section 2, T2N, R1W


and that we have found or set, as noted hereon, permanent markers to all corners and angle points of the boundary of the parcel shown hereon as it is apparently peacefully occupied at present; and that the more particular legal description of said parcel is as designated hereon.

This survey complies with the requirements of P.A. 132 of 1970.

This survey was performed with an error of closure no greater than a ratio of 1 in 5000.

Ronnie M. Lester

Ronnie M. Lester
 Registered Land Surveyor
 Registration No. 18998



POLARIS
 ASSOCIATES - INC

surveyors
 planners
 architects
 engineers

phone (517) 393-8880
 3308 s. cedar - suite 1
 lansing michigan 48910

DRAWN	M.M. 5-23-72	SEC. 2 T2N. R 1W	
COMPUTED	R.L. 5-22-72	job number 98-085-1	drawing number
PLD. SURVEY	J.H. 5-22-72	sheet 2 of 2	A-205


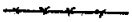
CERTIFIED BOUNDARY SURVEY


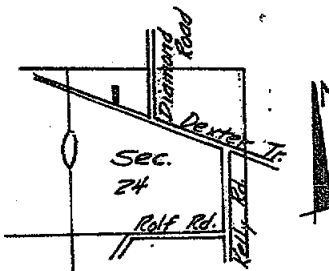
FOR:

Township of Vevay
Attn: Blanche A. Wheeler, Twp. Clerk

LOCATION PLAN
(NO-SCALE)

LEGEND:

- 1- All dimensions are in feet and decimals thereof.
- 2- All curve dimensions are arc lengths.
- 3- 1/2" bars with plastic caps have been placed at all points marked "e" unless otherwise noted.
- 4-  = described boundary line.
- 5-  = fence line.
- 6- All bearings are relative and referenced to the Centerline of Dexter Trail which is recorded to bear N 70°00'00" W.



RECORDED

Nov 2 9 45 AM '72

REGISTER OF DEEDS

BENJAMIN COUNTY, MICH.



POLARIS
ASSOCIATES - INC

surveyors
planners
architects
engineers

phone (517) 393-8880
3308 s. cedar - suite 1
lansing michigan - 48910

DRAWN	M.M. 9-15-72	SEC. 24 T 2N R 1W	
COMPUTED	R.L. 3-24-72	job number 98-067-2	drawing number
FLD. SURVEY	L.B. 3-14-72	sheet 1 of 2	A-295

CERTIFIED BOUNDARY SURVEYLEGAL DESCRIPTION

A parcel of land in Section 24, T2N, R1W, Vevay Township, Ingham County, Michigan; the boundary of said parcel being described as commencing at the NW Corner of said Section 24, thence S 89°50'04" E, 1323.22'; thence S 00°28'51" E, 401.19' to the point of beginning; thence S 88°37'53" E, 74.31'; thence S 00°13'22" E, 768.18' to the Centerline of Dexter Trail; thence N 70°30'09" W along the Centerline of Dexter Trail, 78.91'; thence N 00°13'22" W, 743.61' to the point-of-beginning; said parcel containing more-or-less 1.289 acres including more-or-less 0.060 acres presently in use as public right-of-way.

WITNESSES TO U.S. PUBLIC LAND SURVEY CORNERS

NW Corner Section 24, T2N, R1W
 Concrete East, 10.00'
 Concrete South, 5.00'
 Tag in SW side 30" wild cherry, SE, 3.7'

CERTIFICATE OF SURVEY

I hereby certify to the parties named hereon that we have surveyed a parcel of land within:

That part of the E 1/2 of the NW 1/4 of Section 24, lying North of Dexter Trail, T2N, R1W, Ingham County, Michigan

and that we have found or set, as noted hereon, permanent markers to all corners and angle points of the boundary of the parcel shown hereon as it is apparently, peacefully occupied at present; and that the more particular legal description of said parcel is as designated hereon.


This survey complies with the requirements of P.A. 132 of 1970.


This survey was performed with an error of closure no greater than a ratio of 1 in 5000.

NOTE:

This survey supercedes survey recorded in Liber 1, Pages 273 and 274 of Ingham County Register of Deeds.

Ronnie M. Lester
 Ronnie M. Lester
 Registered Land Surveyor
 Registration No. 18998



 POLARIS ASSOCIATES, INC.		surveyors planners architects engineers		phone (517) 393-8800 3308 S. Cedar - suite 1 Lansing Michigan - 48910
DRAWN	M.M. 9-15-72	SEC. 24, T 2N, R 1W		
COMPUTED	R.L. 3-24-72	job number 98-067-2	drawing number	
F.L.D. SURVEY	L.B. 3-14-72	sheet 2 of 2	A-296	

385

CERTIFICATE OF SURVEY

RECORDED

FOR Capitol Excavating and Paving Co.

Richard Hayhoe
2325 Kipp Road

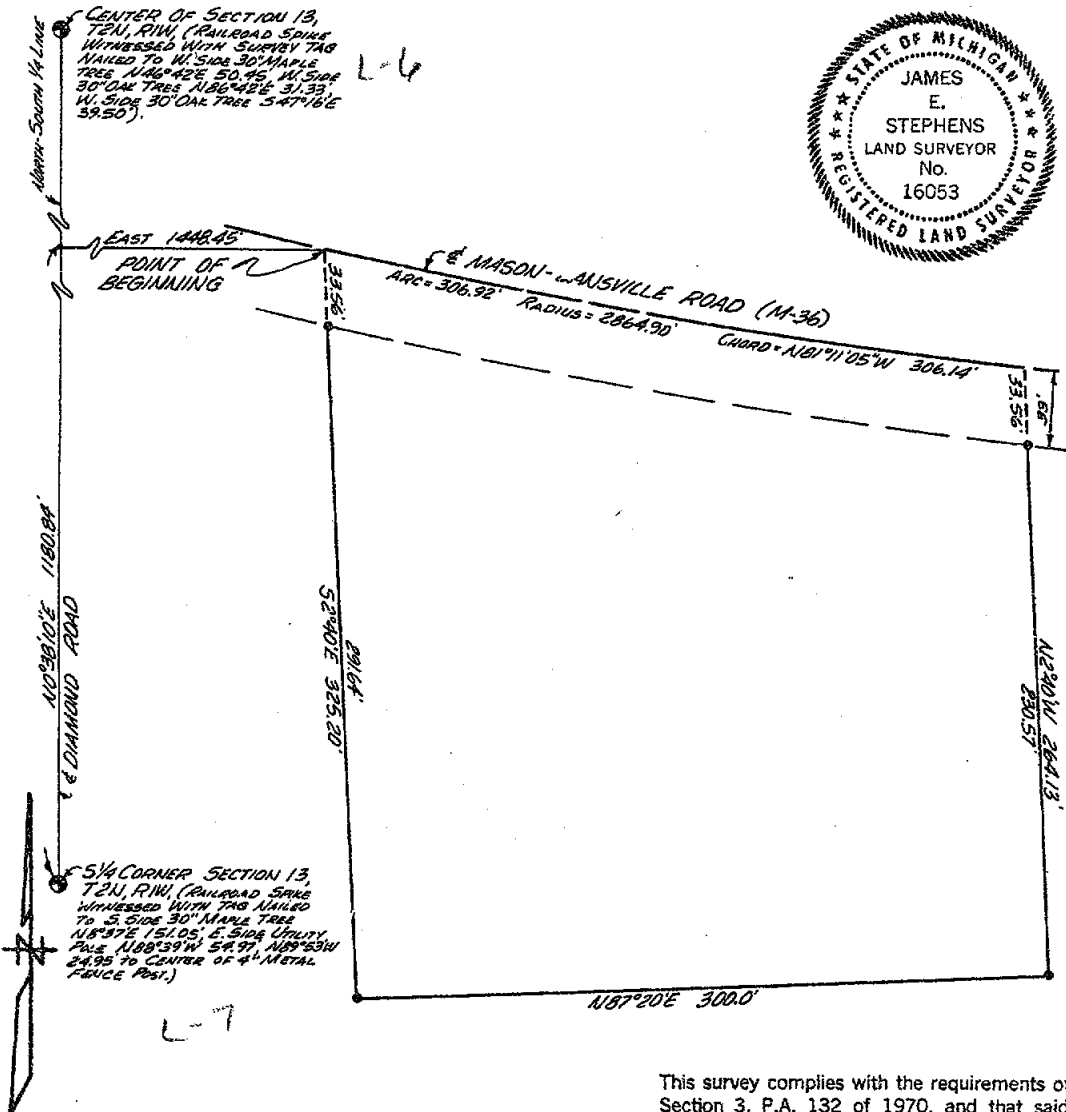
Mason, Michigan 48854

JUL 23 10 14 AM '73

SURVEY OF PROPERTY LEGALLY DESCRIBED AS:

REGISTER OF DEEDS

That part of the Southeast 1/4 of Section 13, T2N, R1W, Vevay Township, Ingham County, Michigan, commencing at the South 1/4 corner of said Section, thence $N0^{\circ}38'10''E$ 1180.84 feet along the North-South 1/4 line thereof, thence EAST 1448.45 feet to the point of beginning (said point being in the centerline of Mason-Dansville Road, M-36), thence $S2^{\circ}40'E$ 325.20 feet, thence $N87^{\circ}20'E$ 300.0 feet, thence $N2^{\circ}40'W$ 264.13 feet to the center of said road, thence along the centerline of said road 306.92 feet on the arc of a 2864.90 foot radius curve to the right whose chord bears $N81^{\circ}11'05''W$ 306.14 feet to the point of beginning, subject to the right of way of Mason-Dansville Road and any other rights or easements of record, containing 2.01 acres of land, more or less.



This survey complies with the requirements of Section 3, P.A. 132 of 1970, and that said survey was performed with an error of closure no greater than 1:5000

SCALE: 1"=60'

THE UNDERSIGNED REGISTERED LAND SURVEYOR HEREBY CERTIFIES THAT HE HAS SURVEYED THE PROPERTY SHOWN ON ANNEXED PLAT, AND THAT THE ABOVE SKETCH INDICATES THE DIMENSIONS AND ENCROACHMENTS OF SAID PROPERTY.

LEGEND

- IRON STAKE
- MONUMENT
- X-X FENCE LINE
- Q-CENTER LINE
- R-RECORDED DIMENSION
- D-DEEDED DIMENSION
- M-MEASURED DIMENSION

STEPHENS ENGINEERING, INC.
318 Marshall St.
East Lansing, MI 48823

STEPHENS ENGINEERING INC.
CIVIL ENGINEERING LAND PLANNING SURVEYORS
BUS. ADD. P.O. BOX 1202, LANSING, MICHIGAN 48904 F.H. 351.4450

BY James E. StephensREGISTRATION NO. 16053DATE JUNE 5, 1973 SURVEY NO. L-14307

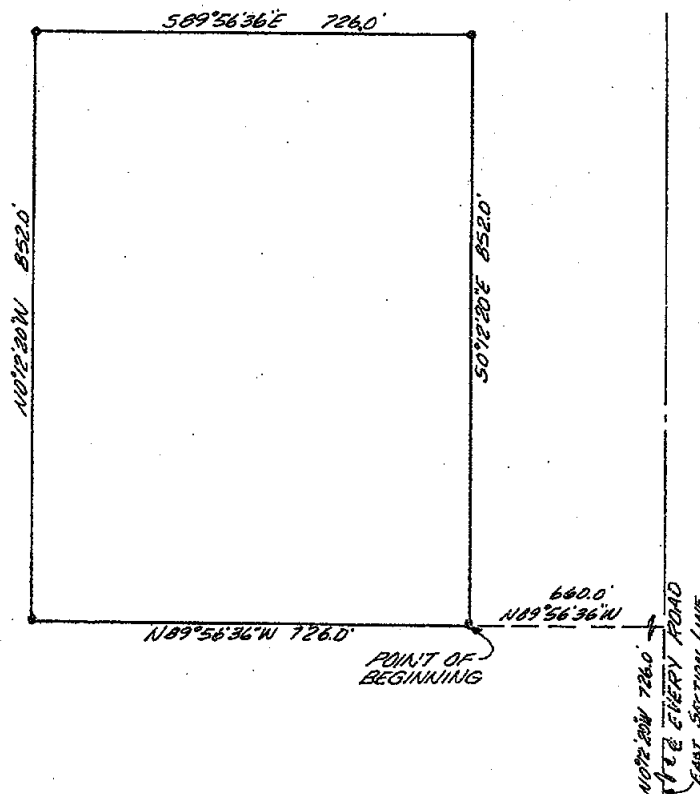
CERTIFICATE OF SURVEY

RECORDED

FOR Don Launstein
384 S. Every Road
Mason, Michigan 48854

JUL 23 10 24 AM '73

SURVEY OF PROPERTY LEGALLY DESCRIBED AS: That part of the SE 1/4 of Section 11 REGISTER OF DEEDS
T2N, R1W, Vevay Township, Ingham County, Michigan, commencing at the SE. corner of said Section 11, thence running $N0^{\circ}12'20''W$ 726.0 feet *Carroll M. Lewis*
along the East Section line, thence parallel with the South Section line INGHAM COUNTY, MICH.
line $N89^{\circ}56'36''W$ 660.0 feet to the point of beginning, thence continuing $N89^{\circ}56'36''W$
726.0 feet, thence $N0^{\circ}12'20''W$ 852.0 feet parallel with the East Section line, thence
 $S89^{\circ}56'36''E$ 726.0 feet parallel with the South Section line, thence $S0^{\circ}12'20''E$ 852.0
feet to the point of beginning, subject to any rights of way or easements of record,
containing 14.2 acres of land, more or less.



This survey complies with the requirements of
Section 3, P.A. 132 of 1970, and that said
survey was performed with an error of closure
no greater than 1:5000

SCALE: 1"=200'

THE UNDERSIGNED REGISTERED LAND SURVEYOR HEREBY CERTIFIES THAT HE HAS SURVEYED THE PROPERTY SHOWN ON ANNEXED
PLAT, AND THAT THE ABOVE SKETCH INDICATES THE DIMENSIONS AND ENCROACHMENTS OF SAID PROPERTY.

LEGEND

○-IRON STAKE
○-MONUMENT
X-X FENCE LINE
C-CENTER LINE
R-RECORDED DIMENSION
D-DEEDED DIMENSION
M-MEASURED DIMENSION

STEPHENS ENGINEERING, INC.
318 Marshall St.
East Lansing, MI 48823

STEPHENS ENGINEERING INC.
CIVIL ENGINEERING LAND PLANNING SURVEYORS
BUS. ADD. P.O. BOX 1392, EAST LANSING, MICHIGAN 48824 PH. 351-4450

BY *James E. Stephens*

REGISTRATION NO. 16053

DATE JUNE 14, 1973 SURVEY NO. L-13834-C

CERTIFICATE OF SURVEY

RECORDED

FOR Charles H. Northrup
1783 W. Dansville Rd.
Mason, Michigan 48854

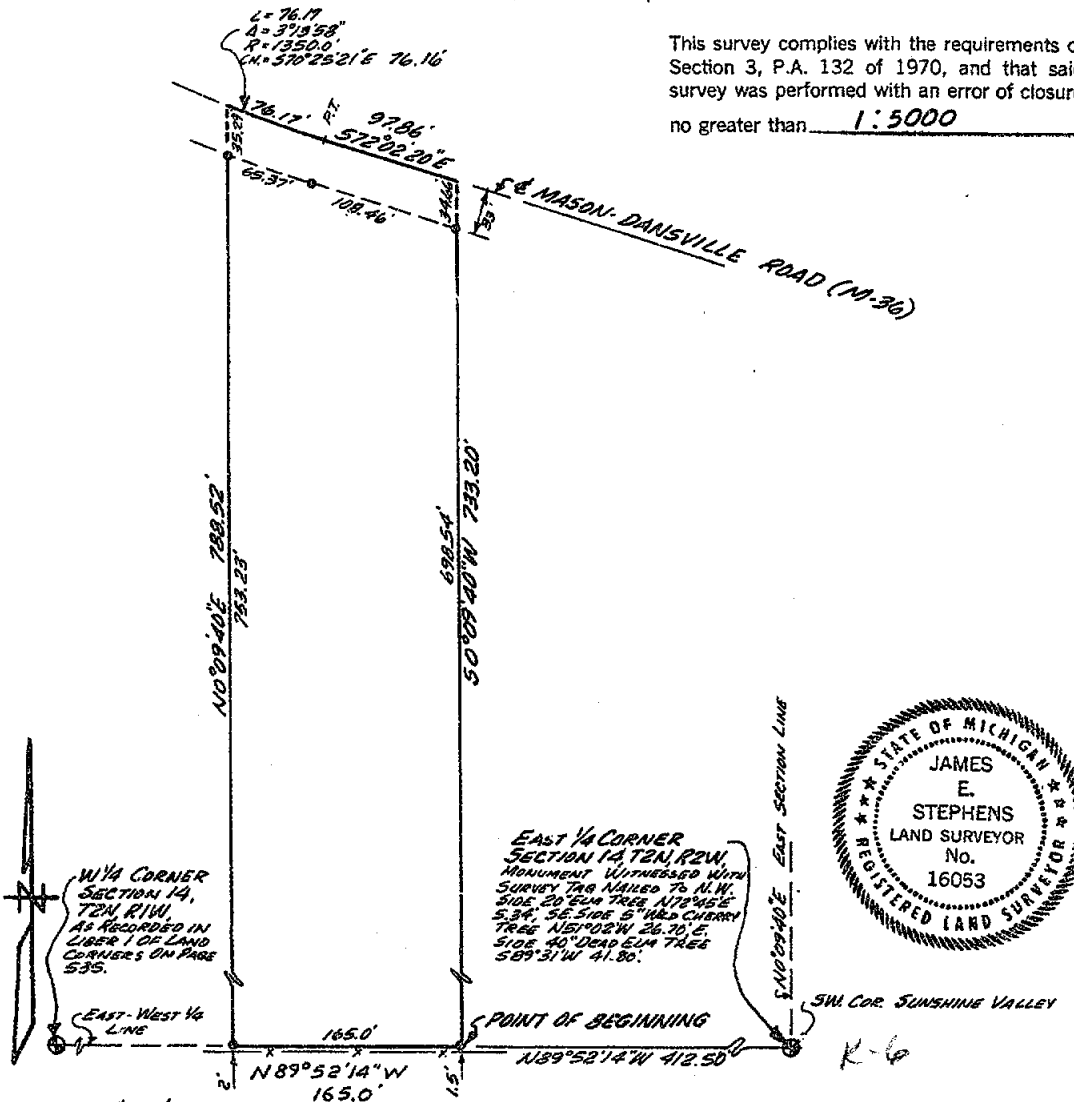
NOV 29 9 54 AM '73

REGISTER OF DEEDS

Carole M. Lewis
INGHAM COUNTY, MICH.

SURVEY OF PROPERTY LEGALLY DESCRIBED AS: That part of the East 1/2 of the Northeast 1/4 of Section 14, T2N, R1W, Vevay Township, Ingham County, Michigan, beginning on a line between the East 1/4 corner and the West 1/4 corner of said Section 14 at a point N89°52'14"W 412.50 feet from the East 1/4 corner of said Section, (said point being the Southwest corner of SUNSHINE VALLEY as recorded in Liber 29 of Plats on pages 26 and 27 of Ingham County Records), thence continuing along said line N89°52'14"W 165.0 feet, thence parallel with the East Section line N0°09'40"E 788.52 feet to the center line of Mason-Dansville Road (M-36), thence along said centerline the following two courses: Southeasterly 76.17 feet along the arc of a 1350.0 foot radius curve to the left whose chord bears S70°25'21"E 76.16 feet to a point of tangency, thence S72°02'20"E 97.86 feet, thence S0°09'40"W 733.20 feet to the point of beginning, subject to the right of way of Mason-Dansville Road and any other rights of way or easements of record, containing 2.879 acres of land, more or less.

This survey complies with the requirements of Section 3, P.A. 132 of 1970, and that said survey was performed with an error of closure no greater than 1:5000



THE UNDERSIGNED REGISTERED LAND SURVEYOR HEREBY CERTIFIES THAT HE HAS SURVEYED THE PROPERTY SHOWN ON ANNEXED PLAT, AND THAT THE ABOVE SKETCH INDICATES THE DIMENSIONS AND ENCROACHMENTS OF SAID PROPERTY.

STEPHENS ENGINEERING, INC.
318 Marshall St.
East Lansing, MI 48823

STEPHENS ENGINEERING INC.
CIVIL ENGINEERING LAND PLANNING SURVEYORS
2000-2001-2002-2003-2004-2005-2006-2007-2008-2009-2010-2011-2012-2013-2014-2015-2016-2017-2018-2019-2020-2021-2022-2023-2024-2025-2026-2027-2028-2029-2030-2031-2032-2033-2034-2035-2036-2037-2038-2039-2040-2041-2042-2043-2044-2045-2046-2047-2048-2049-2050-2051-2052-2053-2054-2055-2056-2057-2058-2059-2060-2061-2062-2063-2064-2065-2066-2067-2068-2069-2070-2071-2072-2073-2074-2075-2076-2077-2078-2079-2080-2081-2082-2083-2084-2085-2086-2087-2088-2089-2090-2091-2092-2093-2094-2095-2096-2097-2098-2099-2100-2101-2102-2103-2104-2105-2106-2107-2108-2109-2110-2111-2112-2113-2114-2115-2116-2117-2118-2119-2120-2121-2122-2123-2124-2125-2126-2127-2128-2129-2130-2131-2132-2133-2134-2135-2136-2137-2138-2139-2140-2141-2142-2143-2144-2145-2146-2147-2148-2149-2150-2151-2152-2153-2154-2155-2156-2157-2158-2159-2160-2161-2162-2163-2164-2165-2166-2167-2168-2169-2170-2171-2172-2173-2174-2175-2176-2177-2178-2179-2180-2181-2182-2183-2184-2185-2186-2187-2188-2189-2190-2191-2192-2193-2194-2195-2196-2197-2198-2199-2200-2201-2202-2203-2204-2205-2206-2207-2208-2209-2210-2211-2212-2213-2214-2215-2216-2217-2218-2219-2220-2221-2222-2223-2224-2225-2226-2227-2228-2229-2230-2231-2232-2233-2234-2235-2236-2237-2238-2239-2240-2241-2242-2243-2244-2245-2246-2247-2248-2249-2250-2251-2252-2253-2254-2255-2256-2257-2258-2259-2260-2261-2262-2263-2264-2265-2266-2267-2268-2269-2270-2271-2272-2273-2274-2275-2276-2277-2278-2279-2280-2281-2282-2283-2284-2285-2286-2287-2288-2289-2290-2291-2292-2293-2294-2295-2296-2297-2298-2299-2300-2301-2302-2303-2304-2305-2306-2307-2308-2309-2310-2311-2312-2313-2314-2315-2316-2317-2318-2319-2320-2321-2322-2323-2324-2325-2326-2327-2328-2329-2330-2331-2332-2333-2334-2335-2336-2337-2338-2339-2340-2341-2342-2343-2344-2345-2346-2347-2348-2349-2350-2351-2352-2353-2354-2355-2356-2357-2358-2359-2360-2361-2362-2363-2364-2365-2366-2367-2368-2369-2370-2371-2372-2373-2374-2375-2376-2377-2378-2379-2380-2381-2382-2383-2384-2385-2386-2387-2388-2389-2390-2391-2392-2393-2394-2395-2396-2397-2398-2399-2400-2401-2402-2403-2404-2405-2406-2407-2408-2409-2410-2411-2412-2413-2414-2415-2416-2417-2418-2419-2420-2421-2422-2423-2424-2425-2426-2427-2428-2429-2430-2431-2432-2433-2434-2435-2436-2437-2438-2439-2440-2441-2442-2443-2444-2445-2446-2447-2448-2449-2450-2451-2452-2453-2454-2455-2456-2457-2458-2459-2460-2461-2462-2463-2464-2465-2466-2467-2468-2469-2470-2471-2472-2473-2474-2475-2476-2477-2478-2479-2480-2481-2482-2483-2484-2485-2486-2487-2488-2489-2490-2491-2492-2493-2494-2495-2496-2497-2498-2499-2500-2501-2502-2503-2504-2505-2506-2507-2508-2509-2510-2511-2512-2513-2514-2515-2516-2517-2518-2519-2520-2521-2522-2523-2524-2525-2526-2527-2528-2529-2530-2531-2532-2533-2534-2535-2536-2537-2538-2539-2540-2541-2542-2543-2544-2545-2546-2547-2548-2549-2550-2551-2552-2553-2554-2555-2556-2557-2558-2559-2560-2561-2562-2563-2564-2565-2566-2567-2568-2569-2570-2571-2572-2573-2574-2575-2576-2577-2578-2579-2580-2581-2582-2583-2584-2585-2586-2587-2588-2589-2590-2591-2592-2593-2594-2595-2596-2597-2598-2599-2600-2601-2602-2603-2604-2605-2606-2607-2608-2609-2610-2611-2612-2613-2614-2615-2616-2617-2618-2619-2620-2621-2622-2623-2624-2625-2626-2627-2628-2629-2630-2631-2632-2633-2634-2635-2636-2637-2638-2639-2640-2641-2642-2643-2644-2645-2646-2647-2648-2649-2650-2651-2652-2653-2654-2655-2656-2657-2658-2659-2660-2661-2662-2663-2664-2665-2666-2667-2668-2669-2670-2671-2672-2673-2674-2675-2676-2677-2678-2679-2680-2681-2682-2683-2684-2685-2686-2687-2688-2689-2690-2691-2692-2693-2694-2695-2696-2697-2698-2699-2700-2701-2702-2703-2704-2705-2706-2707-2708-2709-2710-2711-2712-2713-2714-2715-2716-2717-2718-2719-2720-2721-2722-2723-2724-2725-2726-2727-2728-2729-2730-2731-2732-2733-2734-2735-2736-2737-2738-2739-2740-2741-2742-2743-2744-2745-2746-2747-2748-2749-2750-2751-2752-2753-2754-2755-2756-2757-2758-2759-2760-2761-2762-2763-2764-2765-2766-2767-2768-2769-2770-2771-2772-2773-2774-2775-2776-2777-2778-2779-2780-2781-2782-2783-2784-2785-2786-2787-2788-2789-2790-2791-2792-2793-2794-2795-2796-2797-2798-2799-2800-2801-2802-2803-2804-2805-2806-2807-2808-2809-2810-2811-2812-2813-2814-2815-2816-2817-2818-2819-2820-2821-2822-2823-2824-2825-2826-2827-2828-2829-2830-2831-2832-2833-2834-2835-2836-2837-2838-2839-2840-2841-2842-2843-2844-2845-2846-2847-2848-2849-2850-2851-2852-2853-2854-2855-2856-2857-2858-2859-2860-2861-2862-2863-2864-2865-2866-2867-2868-2869-2870-2871-2872-2873-2874-2875-2876-2877-2878-2879-2880-2881-2882-2883-2884-2885-2886-2887-2888-2889-2890-2891-2892-2893-2894-2895-2896-2897-2898-2899-2900-2901-2902-2903-2904-2905-2906-2907-2908-2909-2910-2911-2912-2913-2914-2915-2916-2917-2918-2919-2920-2921-2922-2923-2924-2925-2926-2927-2928-2929-2930-2931-2932-2933-2934-2935-2936-2937-2938-2939-2940-2941-2942-2943-2944-2945-2946-2947-2948-2949-2950-2951-2952-2953-2954-2955-2956-2957-2958-2959-2960-2961-2962-2963-2964-2965-2966-2967-2968-2969-2970-2971-2972-2973-2974-2975-2976-2977-2978-2979-2980-2981-2982-2983-2984-2985-2986-2987-2988-2989-2990-2991-2992-2993-2994-2995-2996-2997-2998-2999-3000-3001-3002-3003-3004-3005-3006-3007-3008-3009-3010-3011-3012-3013-3014-3015-3016-3017-3018-3019-3020-3021-3022-3023-3024-3025-3026-3027-3028-3029-3030-3031-3032-3033-3034-3035-3036-3037-3038-3039-3040-3041-3042-3043-3044-3045-3046-3047-3048-3049-3050-3051-3052-3053-3054-3055-3056-3057-3058-3059-3060-3061-3062-3063-3064-3065-3066-3067-3068-3069-3070-3071-3072-3073-3074-3075-3076-3077-3078-3079-3080-3081-3082-3083-3084-3085-3086-3087-3088-3089-3090-3091-3092-3093-3094-3095-3096-3097-3098-3099-3100-3101-3102-3103-3104-3105-3106-3107-3108-3109-3110-3111-3112-3113-3114-3115-3116-3117-3118-3119-3120-3121-3122-3123-3124-3125-3126-3127-3128-3129-3130-3131-3132-3133-3134-3135-3136-3137-3138-3139-3140-3141-3142-3143-3144-3145-3146-3147-3148-3149-3150-3151-3152-3153-3154-3155-3156-3157-3158-3159-3160-3161-3162-3163-3164-3165-3166-3167-3168-3169-3170-3171-3172-3173-3174-3175-3176-3177-3178-3179-3180-3181-3182-3183-3184-3185-3186-3187-3188-3189-3190-3191-3192-3193-3194-3195-3196-3197-3198-3199-3200-3201-3202-3203-3204-3205-3206-3207-3208-3209-3210-3211-3212-3213-3214-3215-3216-3217-3218-3219-3220-3221-3222-3223-3224-3225-3226-3227-3228-3229-3230-3231-3232-3233-3234-3235-3236-3237-3238-3239-3240-3241-3242-3243-3244-3245-3246-3247-3248-3249-3250-3251-3252-3253-3254-3255-3256-3257-3258-3259-3260-3261-3262-3263-3264-3265-3266-3267-3268-3269-3270-3271-3272-3273-3274-3275-3276-3277-3278-3279-3280-3281-3282-3283-3284-3285-3286-3287-3288-3289-3290-3291-3292-3293-3294-3295-3296-3297-3298-3299-3300-3301-3302-3303-3304-3305-3306-3307-3308-3309-3310-3311-3312-3313-3314-3315-3316-3317-3318-3319-3320-3321-3322-3323-3324-3325-3326-3327-3328-3329-3330-3331-3332-3333-3334-3335-3336-3337-3338-3339-3340-3341-3342-3343-3344-3345-3346-3347-3348-3349-3350-3351-3352-3353-3354-3355-3356-3357-3358-3359-3360-3361-3362-3363-3364-3365-3366-3367-3368-3369-3370-3371-3372-3373-3374-3375-3376-3377-3378-3379-3380-3381-3382-3383-3384-3385-3386-3387-3388-3389-3390-3391-3392-3393-3394-3395-3396-3397-3398-3399-3400-3401-3402-3403-3404-3405-3406-3407-3408-3409-3410-3411-3412-3413-3414-3415-3416-3417-3418-3419-3420-3421-3422-3423-3424-3425-3426-3427-3428-3429-3430-3431-3432-3433-3434-3435-3436-3437-3438-3439-3440-3441-3442-3443-3444-3445-3446-3447-3448-3449-3450-3451-3452-3453-3454-3455-3456-3457-3458-3459-3460-3461-3462-3463-3464-3465-3466-3467-3468-3469-3470-3471-3472-3473-3474-3475-3476-3477-3478-3479-3480-3481-3482-3483-3484-3485-3486-3487-3488-3489-3490-3491-3492-3493-3494-3495-3496-3497-3498-3499-3500-3501-3502-3503-3504-3505-3506-3507-3508-3509-3510-3511-3512-3513-3514-3515-3516-3517-3518-3519-3520-3521-3522-3523-3524-3525-3526-3527-3528-3529-3530-3531-3532-3533-3534-3535-3536-3537-3538-3539-3540-3541-3542-3543-3544-3545-3546-3547-3548-3549-3550-3551-3552-3553-3554-3555-3556-3557-3558-3559-3560-3561-3562-3563-3564-3565-3566-3567-3568-3569-3570-3571-3572-3573-3574-3575-3576-3577-3578-3579-3580-3581-3582-3583-3584-3585-3586-3587-3588-3589-3590-3591-3592-3593-3594-3595-3596-3597-3598-3599-3600-3601-3602-3603-3604-3605-3606-3607-3608-3609-3610-3611-3612-3613-3614-3615-3616-3617-3618-3619-3620-3621-3622-3623-3624-3625-3626-3627-3628-3629-3630-3631-3632-3633-3634-3635-3636-3637-3638-3639-3640-3641-3642-3643-3644-3645-3646-3647-3648-3649-3650-3651-3652-3653-3654-3655-3656-3657-3658-3659-3660-3661-3662-3663-3664-3665-3666-3667-3668-3669-3670-3671-3672-3673-3674-3675-3676-3677-3678-3679-3680-3681-3682-3683-3684-3685-3686-3687-3688-3689-3690-3691-3692-3693-3694-3695-3696-3697-3698-3699-3700-3701-3702-3703-3704-3705-3706-3707-3708-3709-3710-3711-3712-3713-3714-3715-3716-3717-3718-3719-3720-3721-3722-3723-3724-3725-3726-3727-3728-3729-3730-3731-3732-3733-3734-3735-3736-3737-3738-3739-3740-3741-3742-3743-3744-3745-3746-3747-3748-3749-3750-3751-3752-3753-3754-3755-3756-3757-3758-3759-3760-3761-3762-3763-3764-3765-3766-3767-3768-3769-3770-3771-3772-3773-3774-3775-3776-3777-3778-3779-3780-3781-3782-3783-3784-3785-3786-3787-3788-3789-3790-3791-3792-3793-3794-3795-3796-3797-3798-3799-3800-3801-3802-3803-3804-3805-3806-3807-3808-3809-3810-3811-3812-3813-3814-3815-3816-3817-3818-3819-3820-3821-3822-3823-3824-3825-3826-3827-3828-3829-3830-3831-3832-3833-3834-3835-3836-3837-3838-3839-3840-3841-3842-3843-3844-3845-3846-3847-3848-3849-3850-3851-3852-3853-3854-3855-3856-3857-3858-3859-3860-3861-3862-3863-3864-3865-3866-3867-3868-3869-3870-3871-3872-3873-3874-3875-3876-3877-3878-3879-3880-3881-3882-3883-3884-3885-3886-3887-3888-3889-3890-3891-3892-3893-3894-3895-3896-3897-3898-3899-3900-3901-3902-3903-3904-3905-3906-3907-3908-3909-3910-3911-3912-3913-3914-3915-3916-3917-3918-3919-3920-3921-3922-3923-3924-3925-3926-3927-3928-3929-3930-3931-3932-3933-3934-3935-3936-3937-3938-3939-3940-3941-3942-3943-3944-3945-3946-3947-3948-3949-3950-3951-3952-3953-3954-3955-3956-3957-3958-3959-3960-3961-3962-3963-3964-3965-3966-3967-3968-3969-3970-3971-3972-3973-3974-3975-3976-3977-3978-3979-3980-3981-3982-3983-3984-3985-3986-3987-3988-3989-3990-3991-3992-3993-3994-3995-3996-3997-3998-3999-4000-4001-4002-4003-4004-4005-4006-4007-4008-4009-4010-4011-4012-4013-4014-4015-4016-4017-4018-4019-4020-4021-4022-4023-4024-4025-4026-4027-4028-4029-4030-4031-4032-4033-4034-4035-4036-4037-4038-4039-4040-4041-4042-4043-4044-4045-4046-4047-4048-4049-4050-4051-4052-4053-4054-4055-4056-4057-4058-4059-4060-4061-4062-4063-4064-4065-4066-4067-4068-4069-4070-4071-4072-4073-4074-4075-4076-4077-4078-4079-4080-4081-4082-4083-4084-4085-4086-4087-4088-4089-4090-4091-4092-4093-4094-4095-4096-4097-4098-4099-4100-4101-4102-4103-4104-4105-4106-4107-4108-4109-4110-4111-4112-4113-4114-4115-4116-4117-4118-4119-4120-4121-4122-4123-4124-4125-4126-4127-4128-4129-4130-4131-4132-4133-4134-4135-4136-4137-4138-4139-4140-4141-4142-4143-4144-4145-4146-4147-4148-4149-4150-4151-4152-4153-4154-4155-4156-4157-4158-4159-4160-4161-4162-4163-4164-4165-4166-4167-4168-4169-4170-4171-41

CERTIFIED BOUNDARY SURVEY

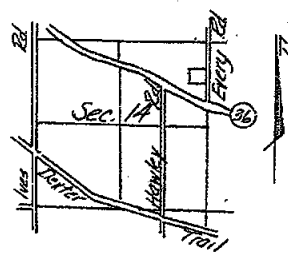
FOR:

Fred H. Northrup
1100 West Dansville Road
Mason, Michigan 48854

LEGEND:

- 1- All dimensions are in feet and decimals thereof.
- 2- All curve dimensions are arc lengths.
- 3- 1/2" bars with identification cpas have been placed at all points marked "•" unless otherwise noted.
- 4- —•—•— = described boundary line.
- 5- —x—x— = fence lines.
- 6- All bearings are relative and referenced to the East line of Section 14, which is assumed to bear due South.

LOCATION MAP
(no scale)

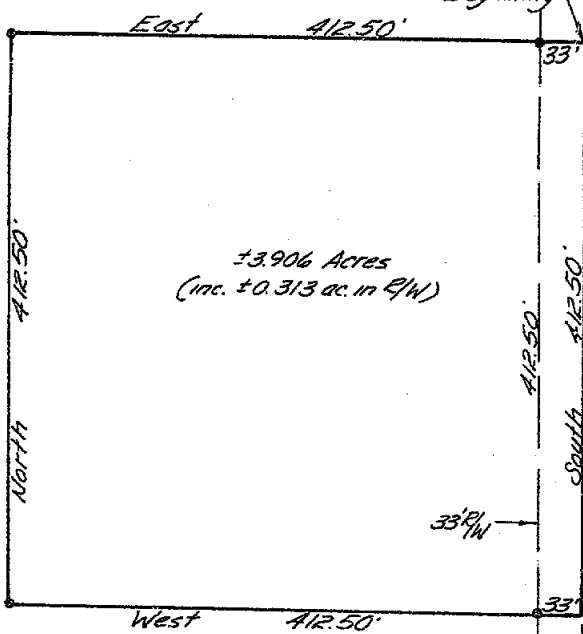


RECORDED

AUG 26 11 41 AM '75
REGISTER OF DEEDS
Carol M. Lewis
INGHAM COUNTY, MICH.

NE Cor. Sec. 14, T2N, R1W
1/4" iron rod

Point of Beginning




Q. Every Rd
East line Sec. 14

2648.80

33' R/W

91194'

EW Cor. Sec. 14, T2N, R1W
1/2" bar & cap



1105



POLARIS
ASSOCIATES - INC.

surveyors
planners
engineers

3422 Hegadorn Road
Mason, Michigan 48854
phone (517) 351-7410

DRAWN
COMPUTED
FLD. SURVEY

ME 5/5/75	SEC. 14 T2N, R1W
PL 5/5/75	100 5676-1
PL 5/5/75	sheet 1 of 2

75
A-865

CERTIFIED BOUNDARY SURVEY

LEGAL DESCRIPTION:

A parcel of land in Section 14, T2N, R1W, Vevay Township, Ingham County, Michigan; the boundary of said parcel being described as commencing at the NE Corner of said Section 14; thence South along the East line of said Section 14, 1324.44' to the Point of Beginning; thence continuing South along said East line, 412.50'; thence West perpendicular to said East line, 412.50'; thence North parallel with said East line, 412.50'; thence East perpendicular to said East line of said Section 14, 412.50' to the Point of Beginning; said parcel containing more or less 3.906 acres including more or less 0.313 acre presently in use as public right of way; said parcel subject to all easements and restrictions of record.

WITNESSES TO U.S. PUBLIC LAND CORNERS:

NE Corner Section 14, T2N, R1W *K-5*
Polaris tag found in West side twin 24" cottonwood, N37°56'E, 25.63'
P.K. nail found in top of fence post, S89°33'E, 33.64'
P.K. nail found in top of fence post, S89°38'W, 27.30'

E 1/4 Corner Section 14, T2N, R1W *K-6*
RLS #18998 nail & tag in North side 12" cherry, East, 51.13'
Centerline Consumers Power Co. Gas riser, SE, 34.40'
Stephens nail & tag in dead 40" elm, West, 31.80'

CERTIFICATE OF SURVEY:

I hereby certify to the parties named hereon that we have surveyed *the*
a parcel of land within:

The East 1/2 of the Northeast 1/4 of Section 14, T2N, R1W, lying North of M-36, being the Mason-Dansville Road, in Town 2 North, Range 1 West, Vevay Township, Ingham County, Michigan.

and that we have found or set, as noted hereon, permanent markers to all corners and angle points of the boundary of said parcel as it is apparently peacefully occupied at present, and that the more particular legal description of said parcel is as designated hereon.

This survey complies with the requirements of P.A. 132 of 1970.

This survey was performed with an error of closure no greater than a ratio of 1 in 5000.

Ronnie M. Lester 6/6/75

Ronnie M. Lester
Registered Land Surveyor
Registration No. 18998



1105



POLARIS
ASSOCIATES, INC.

surveyors
planners
engineers

3422 Hagedorn Road
Mason Michigan 48864
phone (517) 351-7410

DRAWN	ME 5/6/75	SEC. 14, T2N, R1W
COMPUTED	RL 5/6/75	job 5676-1 75
FLD. SURVEY	RL 5/6/75	sheet 2 of 2 A-866

CERTIFIED BOUNDARY SURVEY

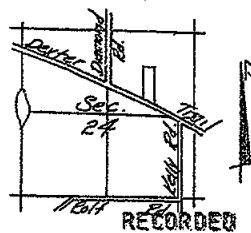
FOR:

Mr. Jeffrey Debo
2542 Kate Street
Holt, Michigan 48842

LEGEND:

- 1- All dimensions are in feet and decimals thereof.
- 2- All curve dimensions are arc lengths.
- 3- 1/2" bars with identification caps have been placed at all points marked "•" unless otherwise noted.
- 4- ————— = described boundary line.
- 5- x x x x x = fence lines.
- 6- All bearings are relative and referenced to the centerline of Dexter Trail which is assumed to bear S66°11'17"E.

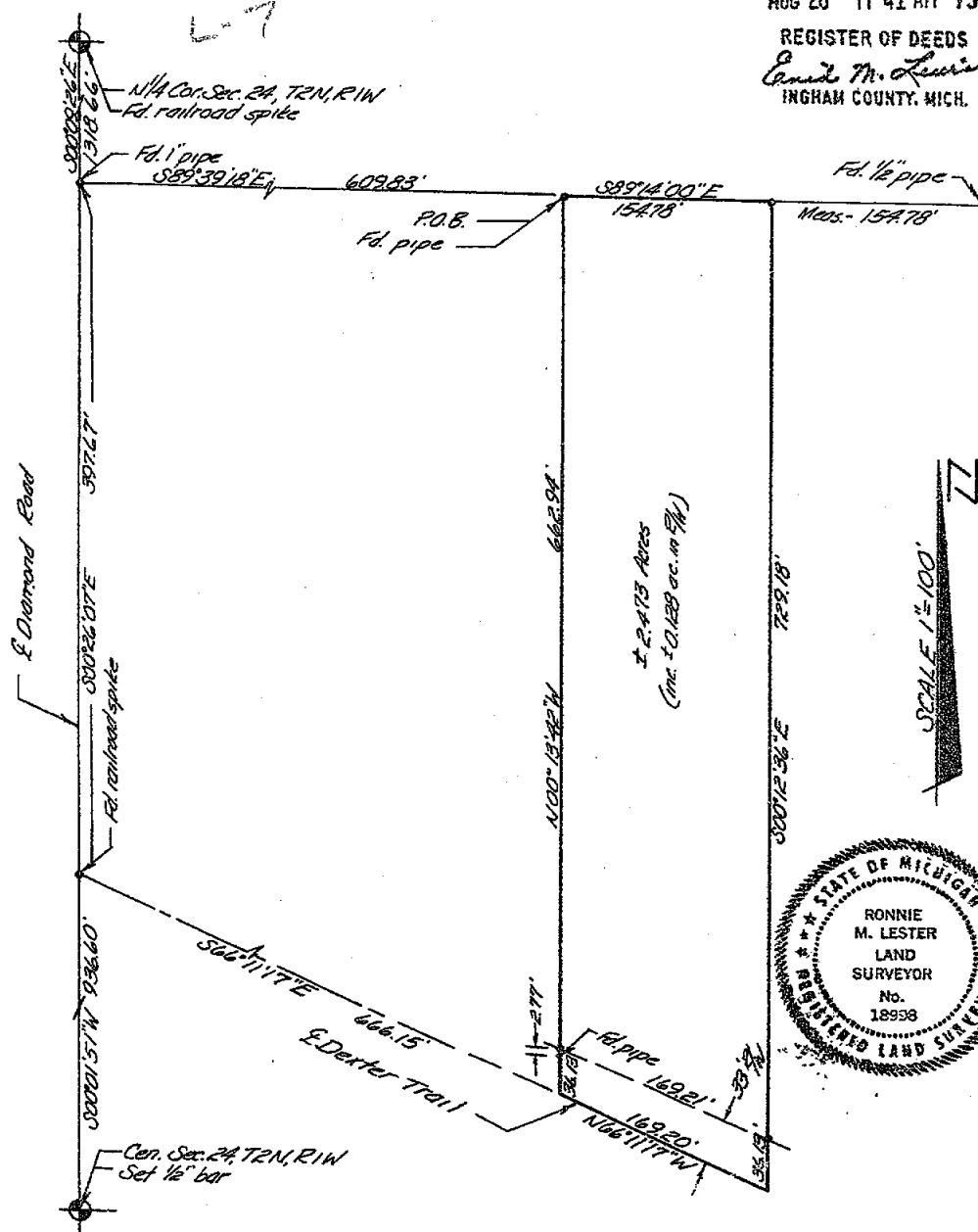
LOCATION MAP (no scale)



AUG 26 11 41 AM '75

REGISTER OF DEEDS

Carol M. Lewis
INGHAM COUNTY, MICH.



1106



POLARIS
ASSOCIATES - INC.

surveyors
planners
engineers

3422 Hegadorn Road
Mason Michigan 48854
phone (517) 351-7418

DRAWN
COMPUTED
F.L.D. SURVEY

ME 5/5/75	SEC. 24 T2N, R1W
PL 5/5/75	100 5674-1
PL 5/5/75	75
sheet 1 of 2	A-863

CERTIFIED BOUNDARY SURVEY

LEGAL DESCRIPTION:

A parcel of land in Section 24, T2N, R1W, Vevay Township, Ingham County, Michigan; the boundary of said parcel being described as commencing at the N 1/4 Corner of said Section 24; thence S00°09'26"E, 1318.66'; thence S89°39'18"E, 609.83' to the Point of Beginning; thence S89°14'00"E, 154.78'; thence S00°12'36"E, 729.18' to a point on the centerline of Dexter Trail; thence N66°11'17"W along said centerline, 169.20'; thence N00°13'42"W, 662.94' to the Point of Beginning; said parcel containing more or less 2.473 acres including more or less 0.128 acre presently in use as public right of way; said parcel subject to all easements and restrictions of record.

WITNESSES TO U.S. PUBLIC LAND CORNERS:

N 1/4 Corner Section 24, T2N, R1W
Tag nailed to South side 30" maple, N8°37'E, 151.05',
East side utility pole, N88°39'W, 54.97',
N89°53'W, 24.95' to center of 4" metal fence post

Center of Section 24, T2N, R1W
Nail & tag East side 10" poplar, NNW, 16.84'
Nail & tag East side 5" poplar, NNE, 25.29'
Nail & tag NE side 4" poplar, NW, 18.72'

CERTIFICATE OF SURVEY:

I hereby certify to the parties named hereon that we have surveyed at the direction of said parties, a tract of land previously described as:

The West 1/2 of the following description: A part of the Northeast 1/4 of Section 24, T2N, R1W, Township of Vevay, described as beginning 1319.4 feet South and 610 feet East of the North 1/4 post for a point of beginning, thence South 660 feet, more or less, to center of Dexter Trail, thence Southeasterly along Dexter Trail, 338.4 feet, thence North 795 feet, more or less, thence West 310 feet to beginning, Township of Vevay, Ingham County, Michigan. Subject to the rights of the public and any governmental unit in any part thereof taken, used or deeded for street, road, or highway purposes. Subject to and all easements and restrictions of record.

and that we have found or set, as noted hereon, permanent markers to all corners and angle points of the boundary of said tract as it is apparently peacefully occupied at present and that the more particular legal description of said tract is as designated hereon.

This survey complies with the requirements of P.A. 132 of 1970.

This survey was performed with an error of closure no greater than a ratio of 1 in 5000.

Ronnie M. Lester 5/6/75
Ronnie M. Lester
Registered Land Surveyor
Registration No. 18998



1106



POLARIS
ASSOCIATES, INC.

surveyors
planners
engineers

3422 Hegedorn Road
Mason Michigan 48854
phone (517) 351-7410

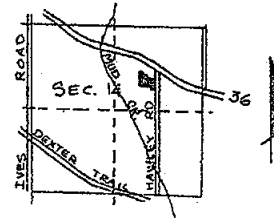
DRAWN	ME 5/6/75	SEC. 24 T2N R1W
COMPUTED	PL 5/6/75	OP 5674-1
FLD. SURVEY	PL 5/6/75	sheet 2 of 2

A-864

CERTIFIED BOUNDARY SURVEY

FOR: Dr. Lawrence Van Egeren
1104 Poplar Lane, Apt. #4
East Lansing, Michigan 48823

LOCATION MAP
(no scale)



LEGEND:

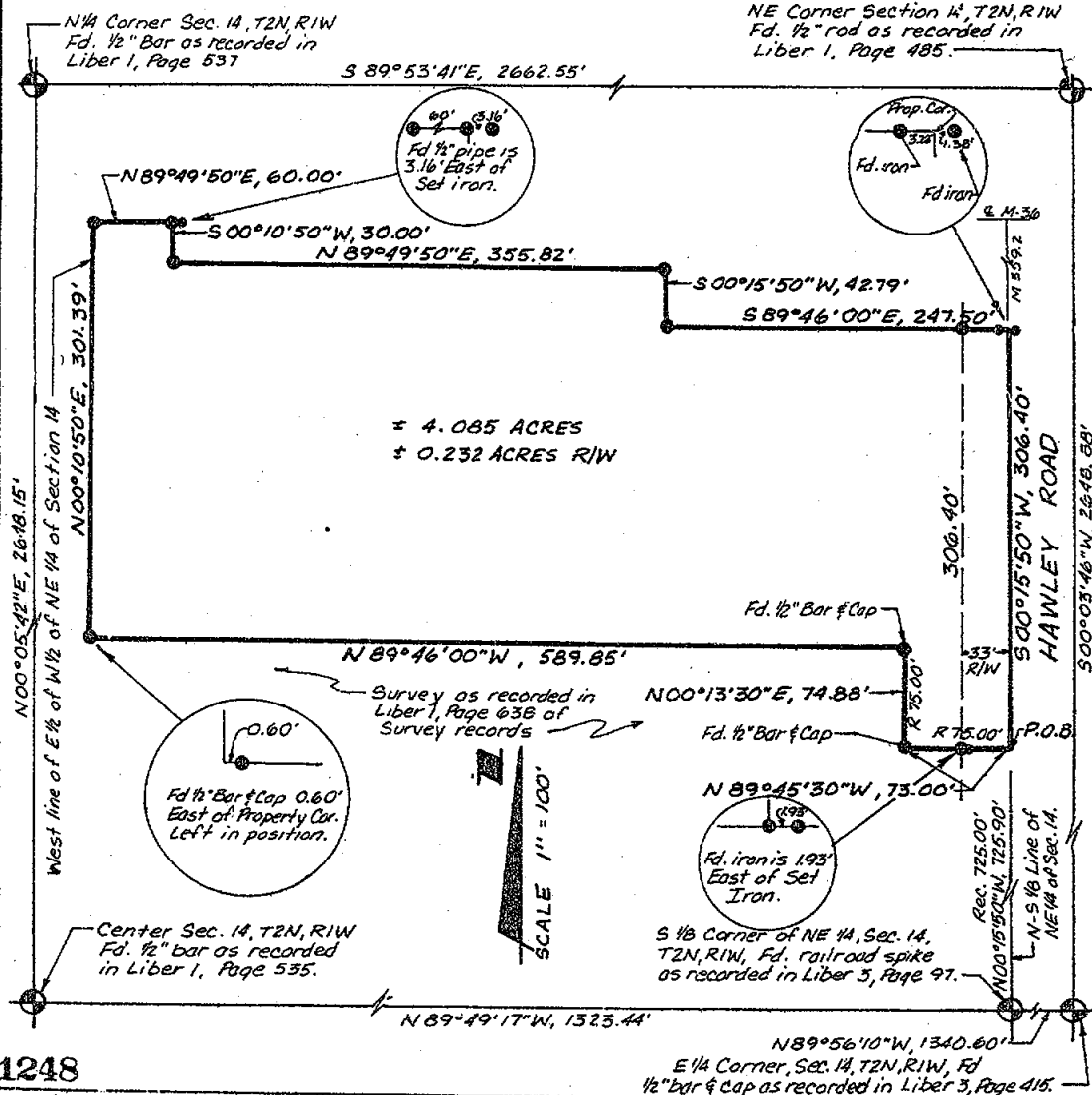
1. All dimensions are in feet and decimals thereof.
2. All curve dimensions are arc lengths.
3. 1/2" bars with identification caps have been placed at all points marked "●" unless otherwise noted.
4. ————— = described boundary lines.
5. ————— = fence line.
6. All bearings are relative and referenced to a survey as recorded in Liber 1, Page 268 of survey records.

RECORDED

MAY 18 3 53 PM '76

REGISTER OF DEEDS

Carol M. Lewis
INGHAM COUNTY, MICH.



1248



POLARIS
ASSOCIATES - INC.

surveyors
planners
engineers

3422 Megadorn Road
Mason Michigan 48854
phone (517) 351-7410

DRAWN
COMPUTED
F.L.D. SURVEY

SI 5-14-76
RL 5-11-76
M.D. 5-11-76

SEC. 14, T2N, R1W
sheet 1 of 2

A-1022

CERTIFIED BOUNDARY SURVEY

LEGAL DESCRIPTION:

A parcel of land in Section 14, T2N, R1W, Vevay Township, Ingham County, Michigan; the surveyed boundary of said parcel being described by Mich. R.L.S. #18998 as commencing at the East 1/4 corner of said Section 14; thence N89°56'10"W, 1340.60' to the South 1/8 corner of the NE 1/4 of said Section 14; thence N00°15'50"W along the N-S 1/8 line of said NE 1/4 of said Section 14, 725.90' to the point of beginning of this description; thence N89°45'30"W, 73.00'; thence N00°13'30"E, 74.88'; thence N89°46'00"W, 589.85' to the West line of the East 1/2 of the West 1/2 of the NE 1/4 of said Section 14; thence N00°10'50"E along said West line, 301.39'; thence N89°49'50"E, 60.00'; thence S00°10'50"W, 30.00'; thence N89°49'50"E, 355.82'; thence S00°15'50"W, 42.79'; thence S89°46'00"E, 247.50' to a point on the N-S 1/8 line of the NE 1/4 of said Section 14; thence S00°15'50"W along said 1/8 line, 306.40' to the point of beginning; said parcel containing more or less 4.085 acres including more or less 0.232 acres presently in use as public right of way; said parcel subject to all easements and restrictions of record.

SECTION CORNER WITNESSES:

E 1/4 corner Section 14 as recorded in L 3 P 415
 Stephens nail and tag East side 40" dead elm, West, 31.80'
 Stephens nail and tag SE side 5" wild cherry, NW, 26.70'
 Nail and tag North side 12" cherry, East, 51.13'
 C.L. Consumers Power Gas riser, SE, 34.40'

South 1/8 corner of NE 1/4 Section 14 as recorded in L 3 P 97.
 N81°W 24.93' nail South side 8" aspen.
 N34°W 19.63' nail East side 10" aspen.
 S17°W 60.49' nail East side 10" aspen.

N 1/4 corner Section 14 as recorded in L 1 P 537
 Nail and tag SE side 18" cherry, WSW, 18.27'
 Nail and tag West side 18" cherry, South, 16.98'
 Nail and tag SW side 8" ash, ESE, 19.72'

Center Section 14 as recorded in L 1 P 535
 Nail and tag West side 8" maple, North, 8.35'
 Nail and tag NW side 30" cherry, ENE, 5.53'
 Nail and tag North side 30" maple, SW, 45.85'


NE corner Section 14 as recorded in L 1 P 485
 Nail and tag in West side of twin 24" cottonwood N37°E, 25.63'
 P.K. nail in top of fence post S89°E, 33.64'
 P.K. nail in top of fence post S89°W, 27.30'

CERTIFICATE OF SURVEY:

I hereby certify to the parties named hereon that we have surveyed a parcel of land within; The East 1/2 of the West 1/2 of the NE 1/4 of Section 14, T2N, R1W, Vevay Township, Ingham County, Michigan. and that we have found or set, as noted hereon, permanent markers to all corners and angle points of the boundary of the parcel shown hereon and that the more particular legal description of said parcel is as designated hereon.

This survey complies with the requirements of P.A. 132 of 1970.

This survey was performed with an error of closure no greater than a ratio of 1 in 27,000.



Ronnie M. Lester 5/17/76
 Ronnie M. Lester
 Registered Land Surveyor #18998

1248

POLARIS ASSOCIATES - INC.	surveyors planners engineers	3422 Hagadorn Road Mason Michigan 48854 phone (517) 351-7410	DRAWN	SI	5-14-76	SEC. 14	T2N	R1W
			COMPUTED	RL	5-11-76	job		
			F.L.D. SURVEY	M.D.	5-11-76	sheet 2 of 2		A-1022

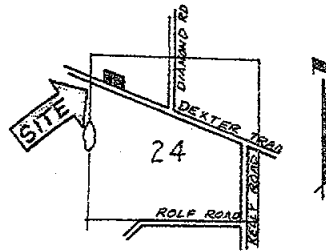
CERTIFIED BOUNDARY SURVEY

FOR: Mr. Gary Baker
721 S. Jefferson
Mason, Michigan 48854

LOCATION MAP
(no scale)

LEGEND:

1. All dimensions are in feet and decimals thereof.
2. All curve dimensions are arc lengths.
3. 1/2" Bars with identification caps have been placed at all points marked "e" unless otherwise noted.
4. ————— = described boundary line.
5. - - - - - = fence line.
6. All bearings are relative and referenced to a survey as recorded in Liber 1, Page 475 of Surveys.



NW Corner of Section 24, T2N, R1W
Fd. old fence post witnessed by two Concrete Monuments
Set 1/2" Bar in post off witnesses

389°50'04"E.
517.76'

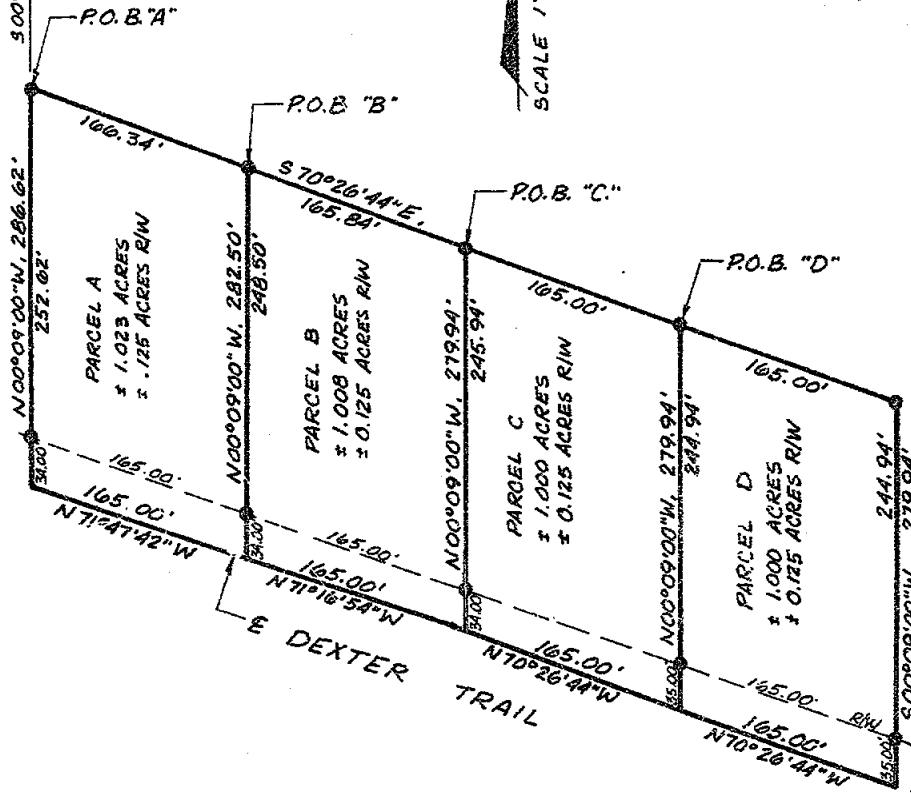
RECORDED

MAY 18 3 54 PM '76

REGISTER OF DEEDS

Ernest M. Lewis
INGHAM COUNTY, MICH.

SCALE 1"=100'



1249



POLARIS
ASSOCIATES, INC.

surveyors
planners
engineers
3422 Hagedorn Road
Mason Michigan 48854
phone (517) 351-7410

DRAWN	S.I.	5-7-76	SEC. 24	T. 2N	R. 1W
COMPUTED	R.L.	5-7-76	120		
FLD. SURVEY	G.V.	5-3-76	sheet 1 of 2		A-1018

CERTIFIED BOUNDARY SURVEY**LEGAL DESCRIPTION****Parcel "A"**

A parcel of land in Section 24, T2N, R1W, Vevay Township, Ingham County, Michigan; the surveyed boundary of said parcel being described as commencing at the Northwest Corner of said Section 24; thence S89°50'04"E, 517.76'; thence S00°09'00"E, 580.37' to the Point of Beginning of this description; thence S70°26'44"E, 166.34'; thence S00°09'00"E, 282.50' to the centerline of Dexter Trail; thence N71°47'42"W along the centerline of Dexter Trail, 165.00'; thence N00°09'00"W, 286.62' to the Point of Beginning; said parcel containing more-or-less 1.023 Acres including more-or-less 0.125 acres presently in use as public right-of-way; said parcel subject to all easements and restrictions of record.

Parcel "B"

A parcel of land in Section 24, T2N, R1W, Vevay Township, Ingham County, Michigan; the surveyed boundary of said parcel being described as commencing at the Northwest Corner of said Section 24; thence S89°50'04"E, 517.76'; thence S00°09'00"E, 580.37'; thence S70°26'44"E, 166.34' to the Point of beginning of this description; thence S70°26'44"E, 165.84'; thence S00°09'00"E, 279.94' to the centerline of Dexter Trail; thence N71°16'54"W along the centerline of Dexter Trail, 165.00'; thence N00°09'00"W, 282.50' to the Point of Beginning; said parcel containing more-or-less 1.008 Acres including more-or-less 0.125 Acres presently in use as public right-of-way; said parcel subject to all easements and restrictions of record.

Parcel "C"

A parcel of land in Section 24, T2N, R1W, Vevay Township, Ingham County, Michigan; the surveyed boundary of said parcel being described as commencing at the Northwest Corner of said Section 24; thence S89°50'04"E, 517.76'; thence S00°09'00"E, 580.37'; thence S70°26'44"E, 332.18' to the Point of Beginning of this description; thence S70°26'44"E, 165.00'; thence S00°09'00"E, 279.94' to the centerline of Dexter Trail; thence N70°26'44"W along the centerline of Dexter Trail, 165.00'; thence N00°09'00"W, 279.94' to the point of beginning; said parcel containing more-or-less 1.000 Acres including more-or-less 0.125 Acres presently in use as public right-of-way; said parcel subject to all easements and restrictions of record.

Parcel "D"

A parcel of land in Section 24, T2N, R1W, Vevay Township, Ingham County, Michigan; the surveyed boundary of said parcel being described as commencing at the Northwest Corner of said Section 24; thence S89°50'04"E, 517.76'; thence S00°09'00"E, 580.37'; thence S70°26'44"E, 497.18' to the Point of Beginning of this description; thence S70°26'44"E, 165.00'; thence S00°09'00"E, 279.94' to the centerline of Dexter Trail; thence N70°26'44"W along the centerline of Dexter Trail, 165.00'; thence N00°09'00"W, 279.94' to the Point of Beginning; said parcel containing more-or-less 1.000 Acres including more-or-less 0.125 Acres presently in use as public-right of-way; said parcel subject to all easements and restrictions of record.

WITNESSES TO U.S. PUBLIC LAND CORNERS

NW Corner of Section 24, T2N, R1W
Concrete monument, East, 10.00'
Concrete monument, South, 5.00'
Nail & tag in SW side of 30" Wild Cherry, SE, 3.7'

CERTIFICATE OF SURVEY

I hereby certify to the parties named hereon that we have surveyed a parcel of land within:


That part of the West 1/2 of the Northwest 1/4 of Section 24,
T2N, R1W, Township of Vevay, lying North of Dexter Trail,
except the cemetery all being situated in Ingham County, Mich.

and that we have found or set, as noted hereon, permanent markers to all corners and angle points of the boundary of the parcel shown hereon as it is apparently peacefully occupied at present and that the more particular legal description of said parcel is as designated hereon.

This survey complies with the requirements of P.A. 132 of 1970

This survey was performed with an error of closure no greater than a surveyor of 5000.

Ronnie M. Lester 5/10/76
Ronnie M. Lester, Registered Land Surveyor No. 18998



1249



POLARIS
ASSOCIATES - INC.

surveyors
planners
engineers

3422 Hagadorn Road
Mason Michigan 48844
phone (517) 381-7410

DRAWN	S.I.	5-7-76	SEC. 24	T2N, R1W
COMPUTED	R.L.	5-7-76	job	
FLD. SURVEY	G.V.	5-3-76	sheet 2 of 2	A-1018

FOR:

Mr. Gary Baker
721 S. Jefferson
Mason, Michigan 48854

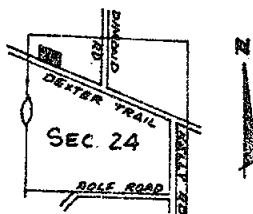
CERTIFICATE OF SURVEY

LOCATION MAP
(no scale)

LEGEND:

1. All dimensions are in feet and decimals thereof.
2. All curve dimensions are arc lengths.
3. 1/2" bars with identification caps have been placed at all points marked "o" unless otherwise noted.
4. = described boundary line.
5. = fence line.
6. All bearings are relative and referenced to a survey as recorded in Liber 1, Page 475 of Surveys.

NOTE: The four parcels shown on the face of this drawing supersede those shown on a survey as recorded in Liber 2, Pages 705 and 706.

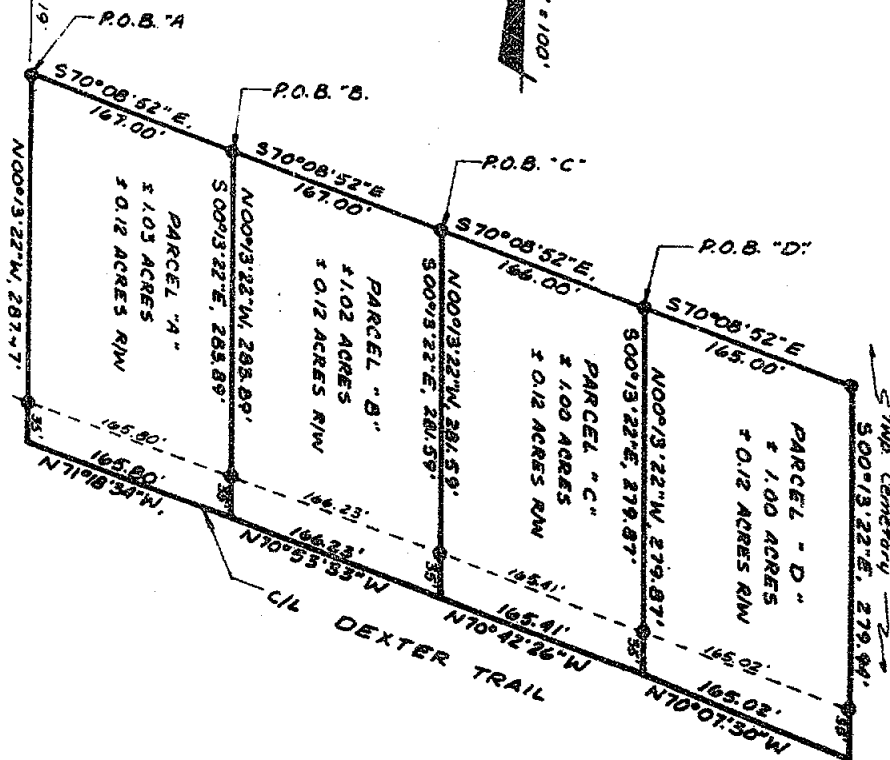


NW Corner Sec. 24, T2N, R1W
Found old fence post witnessed by two
Conc Monuments, Set 1/2" Bar in post off
witnesses.

RECORDED

JUL 12 10 59 AM '78
REGISTER OF DEEDS
Paul M. Lewis
INGHAM COUNTY MICH

SCALE 1" = 100'



POLARIS
ASSOCIATES, INC.

surveyors
planners
engineers

3422 Hagedorn Road
Eaton Rapids, Michigan 48824
phone (616) 351-7415

DATE

COMPUTED

PLD. SURVEY

B.L. 7-1-76

B.L. 7-1-76

B.V. 6-30-78

SEC. 24 T2N, R1W

1/2

1 of 2 A1041

CERTIFICATE OF SURVEY

LEGAL DESCRIPTION:

PARCEL "A" - A parcel of land in Section 24, T2N, R1W, Vevay Township, Ingham County, Michigan; the surveyed boundary of said parcel being described by Michigan RLS #18998 as commencing at the Northwest Corner of said Section 24; thence S89°50'04"E, 535.42'; thence S00°13'22"E, 583.19' to the Point of Beginning of this description; thence S70°08'52"E, 167.00'; thence S00°13'22"E, 283.89' to the centerline of Dexter Trail; thence N71°18'34"W along the centerline of Dexter Trail, 165.80'; thence N00°13'22"W, 287.47' to the Point of Beginning; said parcel containing more-or-less 1.03 acres including more-or-less 0.12 acres presently in use as public right-of-way; said parcel subject to all easements and restrictions of record.

PARCEL "B" - A parcel of land in Section 24, T2N, R1W, Vevay Township, Ingham County, Michigan; the surveyed boundary of said parcel being described by Michigan RLS #18998 as commencing at the Northwest Corner of said Section 24; thence S89°50'04"E, 535.42'; thence S00°13'22"E, 583.19'; thence S70°08'52"E, 167.00' to the Point of Beginning of this description; thence S70°08'52"E, 167.00'; thence S00°13'22"E, 281.59' to the centerline of Dexter Trail; thence N70°53'33"W along the centerline of Dexter Trail 166.23'; thence N00°13'22"W, 283.89' to the Point of Beginning; said parcel containing more-or-less 1.02 acres including more-or-less 0.12 acres presently in use as public right-of-way; said parcel subject to all easements and restrictions of record.

PARCEL "C" - A parcel of land in Section 24, T2N, R1W, Vevay Township, Ingham County, Michigan; the surveyed boundary of said parcel being described by Michigan RLS #18998 as commencing at the Northwest Corner of said Section 24; thence S89°50'04"E, 535.42'; thence S00°13'22"E, 583.19'; thence S70°08'52"E, 334.00' to the Point of Beginning of this description; thence S70°08'52"E, 166.00'; thence S00°13'22"E, 279.87' to the centerline of Dexter Trail; thence N70°42'26"W along the centerline of Dexter Trail 165.41'; thence N00°13'22"W, 281.59' to the Point of Beginning; said parcel containing more-or-less 1.00 acres including more-or-less 0.12 acres presently in use as public right-of-way; said parcel subject to all easements and restrictions of record.

PARCEL "D" - A parcel of land in Section 24, T2N, R1W, Vevay Township, Ingham County, Michigan; the surveyed boundary of said parcel being described by Michigan RLS #18998 as commencing at the Northwest Corner of said Section 24; thence S89°50'04"E, 535.42'; thence S00°13'22"E, 583.19'; thence S70°08'52"E, 500.00' to the Point of Beginning of this description; thence S70°08'52"E, 165.00'; thence S00°13'22"E, 279.94' to the centerline of Dexter Trail; thence N70°07'30"W along the centerline of Dexter Trail 165.02'; thence N00°13'22"W, 279.87' to the Point of Beginning; said parcel containing more-or-less 1.00 acres including more-or-less 0.12 acres presently in use as public right of way; said parcel subject to all easements and restrictions of record.

WITNESSES TO U.S. PUBLIC LAND CORNERS:

NW Corner of Section 24, T2N, R1W
Concrete monument, East, 10.00'
Concrete monument, South, 5.00'
Nail & tag in SW side of 30" Wild Cherry, SE, 3.7'

CERTIFICATE OF SURVEY:

I hereby certify to the parties named hereon that we have surveyed a parcel of land within:

That part of the West 1/2 of the Northwest 1/4 of Section 24, T2N, R1W, Township of Vevay, lying North of Dexter Trail, except the cemetery all being situated in Ingham County, Michigan.

and that we have found or set, as noted hereon, permanent markers to all corners and angle points of the boundary of the parcel shown hereon as it is apparently peacefully occupied at present and that the more particular legal description of said parcel is as designated hereon.

This survey complies with the requirements of P.A. 132 of 1970.

This survey was performed with an error of closure no greater than a ratio of 1:10,000.

Ronnie M. Lester 7/7/76
Ronnie M. Lester, Registered Land Surveyor, Registration No. 18998



POLARIS
ASSOCIATES, INC.

surveyors
planners
engineers

3622 Hopedale Road
Bloomington, Michigan 48304
phone (817) 321-7410

DRAWN	S.L.	7-1-76	SEC. 24	T 2N, R 1W
COMPUTED	R.L.	7-1-76	SHEET	
P.L.D. SURVEY	S.V.	6-30-76	SHEET 2 of 2	

A1041

RECORDED

CERTIFICATE OF SURVEY

JUL 15 1 58 PM '71

REGISTER OF DEEDS

Enid M. Lewis
INGHAM COUNTY, MICH

RECORDING SPACE

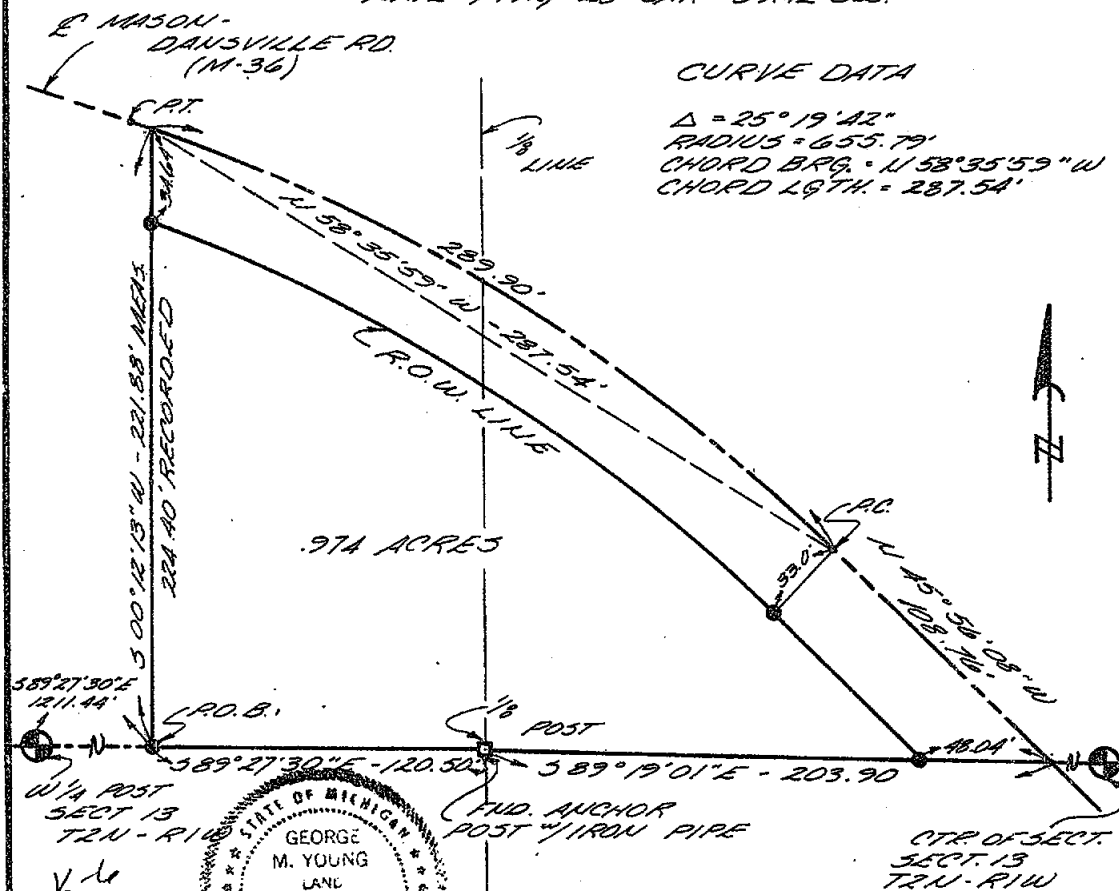
REFERENCES K-6
WEST 1/4 POST - SECT. 13 - T2N - R1W
1/4 CAPRED RE-ROD - RL 3. 18998
NAIL "TAG - 36" STUMP - 31.76 W.
NAIL "TAG - 15" CHERRY - 51.12 E.
NAIL "TAG - 5" NORWAY PINE - 50.07 33.W

CENTER OF SECTION - L-L
SECT 13-T2N-R1W

R.R. SPIKE
NAIL "TAG-2A" MAPLE - 50.37 N.E.
NAIL "TAG-2A" OAK - 31.26 E.
NAIL "TAG-28" OAK - 39.42 S.E.

CURVE DATA

$\Delta = 25^{\circ} 19' 42''$
 RADIUS = 655.79'
 CHORD BRG. = $N 58^{\circ} 35' 59'' W$
 CHORD LGTH. = 287.54'



LEGEND

SECTION LINE
DESCRIBED BOUNDARY
IRON SET & CAPPED
CORNER ANCHOR POST
IRON FOUND
SECTION OR 1/4 CORNER

1303

WOLVERINE ENGINEERING COMPANY
ENGINEERS SURVEYORS
MASON, MICHIGAN

SURVEY FOR *ART GOOD*

FLD. SURVEY CLK-GW15

SCALE 1" = 50'

DRAWN BY CLK

DATE JUNE 16, 76

SHEET 1 OF 2

CERTIFICATE OF SURVEY

DESCRIPTION

Beg. at a point distant on the E & W 1/4 line S 89° 27' 30" E 1,211.44 ft. from the W 1/4 post of Section 13, T2N-R1W, Vevay Township, Ingham County, Michigan; thence S 89° 27' 30" E 120.50 ft. along said 1/4 line to the SE cor. of the W 1/2 of the NW 1/4 of said sec., thence S 89° 19' 01" E 203.90 ft. to the c/l of the Mason-Dansville Road, (M-36), thence N 45° 56' 08" W 108.76 ft. along said centerline; thence NW'ly 289.90 ft. along the arc of a circular curve to the left, having a radius of 655.79 ft., a central angle of 25° 19' 42" and a chord which bears N 58° 35' 59" W 287.54 ft., thence S 00° 12' 13" W 221.88 ft. to the p.o.b. of this description. Containing .974 acres, more or less.

RECORDING SPACE

I certify that I have surveyed the property described hereon and that the ratio of error of closure on the unadjusted field measurements is not greater than 1/5000, and that all of the requirements of P.A. 132 of 1970 have been complied with.

Bearings are referenced to the West line, Section 13, as established in Plat of Sunshine Valley Subdivision, a part of W 1/2 of Sec. 13, T2N-R1W, Vevay Township, Ingham County, Michigan.

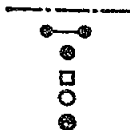
Wolverine Engineering Company

George M. Young
George M. Young, R.L.S. # 17640



LEGEND

SECTION LINE
DESCRIBED BOUNDARY
IRON SET & CAPPED
CORNER ANCHOR POST
IRON FOUND
SECTION OR 1/4 CORNER



WOLVERINE ENGINEERING COMPANY
ENGINEERS SURVEYORS
MASON, MICHIGAN

SURVEY FOR ART GOOD

FLD. SURVEY CLERK

SCALE 1" = 50'

DRAWN BY CLK

DATE JUL 16, 76

1303

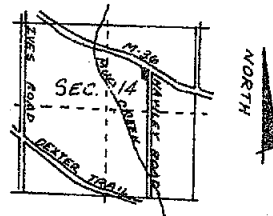
SHEET 2 OF 2

FOR: Joseph C. Northrup
1100 W. Dansville Road
Mason, Michigan 48854

LOCATION MAP
(no scale)

LEGEND:

1. All dimensions are in feet and decimals thereof.
2. All curve dimensions are arc lengths.
3. 1/2" bars with identification caps have been placed at all points marked "e" unless otherwise noted.
4. ————— = described boundary line.
5. ———— x ———— = fence line.
6. All bearings are relative and referenced to a survey as recorded in Liber 2, Pages 703 & 704.



Curve Data on E Road

$\Delta = 40^\circ 56' 30''$

Radius = 393.32'

Length = 281.06'

Tangent = 146.83'

Chord = 275.12'

Chord = $S 63^\circ 50' 40'' E$

Bearing

Curve Data on RIW Line

$\Delta = 38^\circ 22' 52''$

Radius = 360.32'

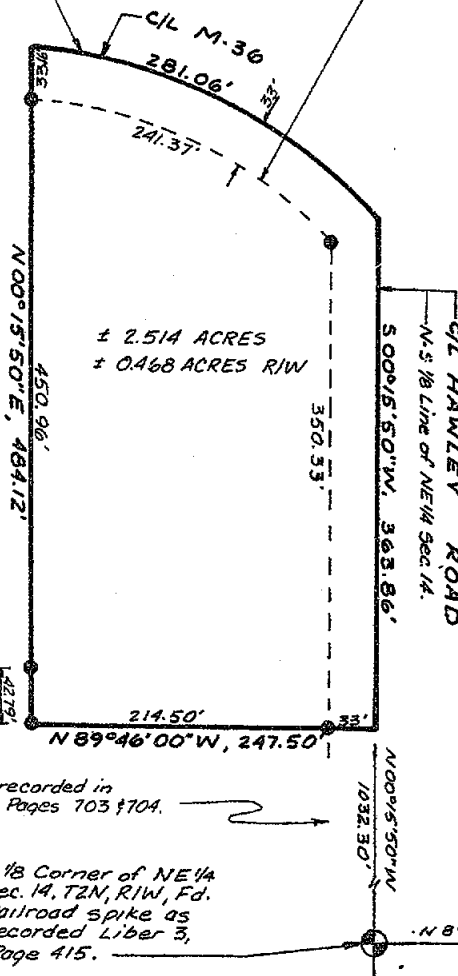
Length = 241.37'

Tangent = 125.41'

Chord = 236.88'

Chord = $S 64^\circ 37' 40'' E$

Bearing



RECORDED

Survey recorded in
Liber 2, Pages 703 & 704.

E 1/4 Corner Sec. 14,
T2N, R1W, Fd. 1/2"
Bar & Cap as recorded
in Liber 3, Page 415.

JUL 26 1 36 PM '76

REGISTER OF DEEDS

Paul M. Lewis
INGHAM COUNTY, MICH.

1312



POLARIS
ASSOCIATES - INC.

surveyors
planners
engineers

3422 Hagadorn Road
Mason Michigan 48854
phone (517) 351-7410

DRAWN

COMPUTED

FLD. SURVEY

S.I.

R.L.

M.D.

7-14-76

7-14-76

7-8-76

SEC. 14

T 2N

R 1W

119:

119:

119:

sheet 1 of 2

119:

119:

A1035

CERTIFICATE OF SURVEY

LEGAL DESCRIPTION:

A parcel of land in Section 14, T2N, R1W, Vevay Township, Ingham County, Michigan; the surveyed boundary of said parcel being described by Mich. RLS #21565 as commencing at the East 1/4 Corner of said Section 14; thence N89°56'10"W, 1340.60' to the South 1/8 Corner of the NE 1/4 of said Section 14; thence N00°15'50"W along the N-S 1/8 Line of said NE 1/4 of Section 14, 1032.30' to the Point of Beginning of this description; thence N89°46'00"W, 247.50'; thence N00°15'50"E parallel with said N-S 1/8 Line, 484.12' to the centerline of M-36; thence on a curve to the right along the centerline of M-36, 281.06'; said curve having a radius of 393.32', a chord of 275.12', bearing S63°50'40"E to the intersection of M-36 and the N-S 1/8 Line of said NE 1/4 of Section 14; thence S00°15'50"W along said N-S 1/8 Line, 363.86' to the Point of Beginning; said parcel containing more-or-less 2.514 acres including more-or-less 0.468 acres presently in use as public right-of-way; said parcel subject to all easements and restrictions of record.

SECTION CORNER WITNESSES:

E 1/4 Corner Section 14 as recorded in L 3 P 415 *K.C.*
 Stephens nail and tag in East side 40" dead elm, West, 31.80'
 Stephens nail and tag in SE side 5" wild cherry, NW, 26.70'
 Nail and tag North side 12" cherry, East, 51.13'
 C.L. Consumers Power Gas Riser, SE, 34.40'

South 1/8 Corner of NE 1/4 Section 14, as recorded in L 3 P 97.
 N81°W 24.93' nail South side 8" aspen
 N84°W 19.63' nail East side 10" aspen
 S17°W 60.49' nail East side 10" aspen

CERTIFICATE OF SURVEY:

I hereby certify to the parties named hereon that we have surveyed at the direction of said parties, a tract of land previously described as:


That part of the East 1/2 of the West 1/2 of the Northeast 1/4 of Section 14, T2N, R1W, Vevay Township, Ingham County, Michigan, lying South of the Mason and Dansville Road described as beginning at the Northeast Corner of said description, thence South along Hawley Road 22 rods, thence West 15 rods, thence North to the Mason and Dansville Highway, thence Easterly along said highway to place of beginning.

and that we have found or set, as noted hereon, permanent markers to all corners and angle points of the boundary of said tract and that the more particular legal description of said tract is as designated hereon.

This survey complies with the requirements of P.A. 132 of 1970.

This survey was performed with an error of closure no greater than a ratio of 1 in 5000.

Maynard R. Dyer 7-15-76
 Maynard R. Dyer, Registered Land Surveyor, Registration No. 21565



1312



POLARIS
 ASSOCIATES - INC.

surveyors
 planners
 engineers

3422 Hegadorn Road
 Mason Michigan 48854
 phone (517) 351-7410

DRAWN	S.I. 7-14-76	SEC. 14 T2N R1W
COMPUTED	R.L. 7-14-76	File:
FLD. SURVEY	M.D. 7-8-76	sheet 2 of 2 A1035

2 PG 349

Page 1 of 2

NOV 29 3 33 PM '76

James M. Lewis
INGHAM COUNTY, MICH



CERTIFICATE OF SURVEY

FOR: George Upright & Alexander Bolt

Page 2 of 2

LEGAL DESCRIPTION:

PARCEL A:

Beginning at the East $\frac{1}{4}$ corner of Section 24, T2N, R1W, Vevay Township, Ingham County, Michigan; thence N89°04'10"W along the E-W $\frac{1}{4}$ line 696.39 ft. to its intersection with the centerline of Dexter Trail; thence N52°23'00"W along said centerline 48.22 ft.; thence N48°35'15"E 467.78 ft.; thence S89°04'10"E 384.52 ft. to the East section line; thence S00°08'05"W 343.92 ft. to the point of beginning; containing 4.521 acres more or less, as surveyed October 29, 1976, and recorded in the Certified Survey Maps of Ingham County, Michigan.

PARCEL B:

Beginning on the East section line N00°08'05"E 343.92 ft. from the East $\frac{1}{4}$ corner of Section 24, T2N, R1W, Vevay Township, Ingham County, Michigan; thence N89°04'10"W parallel with the E-W $\frac{1}{4}$ line 384.52 ft.; thence S48°35'15"W 467.78 ft. to the centerline of Dexter Trail; thence N52°23'00"W along said centerline 107.46 ft. to a point of curvature; thence Northwesterly along said centerline 302.09 ft. on a 4° curve to the left whose central angle is 12°05'00", and whose chord bears N58°25'30"W 301.53 ft.; thence N48°25'50"E 995.76 ft.; thence S89°04'10"E 333.71 ft. to the East section line; thence S00°08'05"W 575.59 ft. to the point of beginning; containing 11.303 acres more or less, as surveyed October 29, 1976 and recorded in the Certified Survey Maps of Ingham County, Michigan.

I CERTIFY THAT THIS MAP CORRECTLY REPRESENTS A SURVEY MADE UNDER MY SUPERVISION OF THE LAND DESCRIBED ABOVE IN COMPLIANCE WITH THE REQUIREMENTS OF PUBLIC ACT 132 OF 1970, THE RELATIVE ERROR OF CLOSURE BEING NO GREATER THAN 1 PART IN 5000; AND THAT THE ENCROACHMENTS AFFECTING SAID LAND, IF ANY, ARE LOCATED AS SHOWN HEREON.

DATE 11-2-76

ORDER NO. 76-860

DRAWN BY R.W.S.

1326

G. A. STEADMAN & SON, INC.


LAND SURVEYING & ENGINEERING

3236 W. ST. JOSEPH ST.

LANSING, MICHIGAN 48917

BY:

Richard W. Steadman
REGISTERED LAND SURVEYOR #11370



RECORDED

N

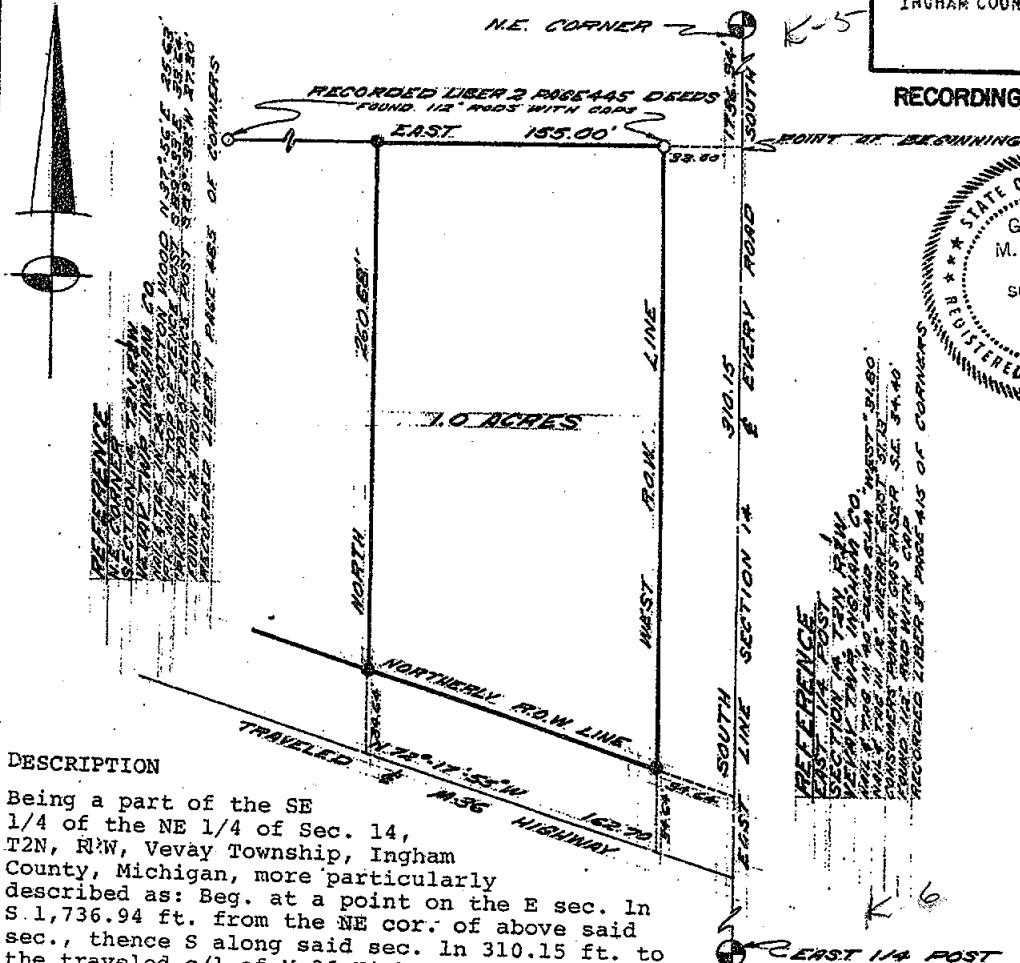

CERTIFICATE OF SURVEY

APR 29 3 21 PM '77

REGISTER OF DEEDS

Paula Johnson
INGHAM COUNTY, MICH.

RECORDING SPACE



DESCRIPTION

Being a part of the SE 1/4 of the NE 1/4 of Sec. 14, T2N, R2W, Vevay Township, Ingham County, Michigan, more particularly described as: Beg. at a point on the E sec. In S. 1,736.94 ft. from the NE cor. of above said sec., thence S along said sec. In 310.15 ft. to the traveled c/l of M-36 Highway; N 72° 17' 55" W along said c/l 162.70 ft; N 260.68 ft. to a 1/2" steel rod with cap; E 155.00 ft. to the p.o.b. Subject to Road r.o.w.'s and easements of record. Containing 1.01 acres more or less.

I certify that I have surveyed the property described hereon and that the ratio of error of closure on the unadjusted field measurements is 1/6,116, and that all of the requirements of P.A. 132 of 1970 have been complied with.

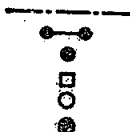
Bearings are referenced to the East section line which bears North & South according to a survey recorded Liber 2, Page 445 of Deeds, Ingham County Register of Deeds.

Wolverine Engineering Company

George M. Young
George M. Young, R.L.S. # 17640

LEGEND

SECTION LINE
DESCRIBED BOUNDARY
IRON SET & CAPPED
CORNER ANCHOR POST
IRON FOUND
SECTION OR 1/4 CORNER



WOLVERINE ENGINEERING COMPANY
ENGINEERS SURVEYORS
MASON, MICHIGAN

SURVEY FOR STAN THREN

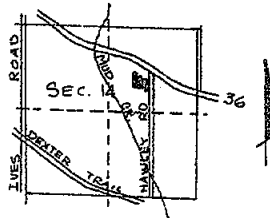
FLD. SURVEY 3-07-77 SCALE 1" = 60'

DRAWN BY T.V.G. DATE 3-09-77

1444

CERTIFIED BOUNDARY SURVEY

FOR: Dr. Lawrence Van Egeren
1104 Poplar Lane, Apt. #4
East Lansing, Michigan 48823

LOCATION MAP
(no scale)

LEGEND:

1. All dimensions are in feet and decimals thereof.
2. All curve dimensions are arc lengths.
3. 1/2" bars with identification caps have been placed at all points marked "•" unless otherwise noted.
4. ————— = described boundary lines.
5. - - - - - = fence line.
6. All bearings are relative and referenced to a survey as recorded in Liber 1, Page 268 of survey records.

NOTE: "This survey has been re-recorded for purposes of correcting a typographical error."

RECORDED

RE-RECORDED

MAY 18 3 00 PM '76

REGISTER OF DEEDS

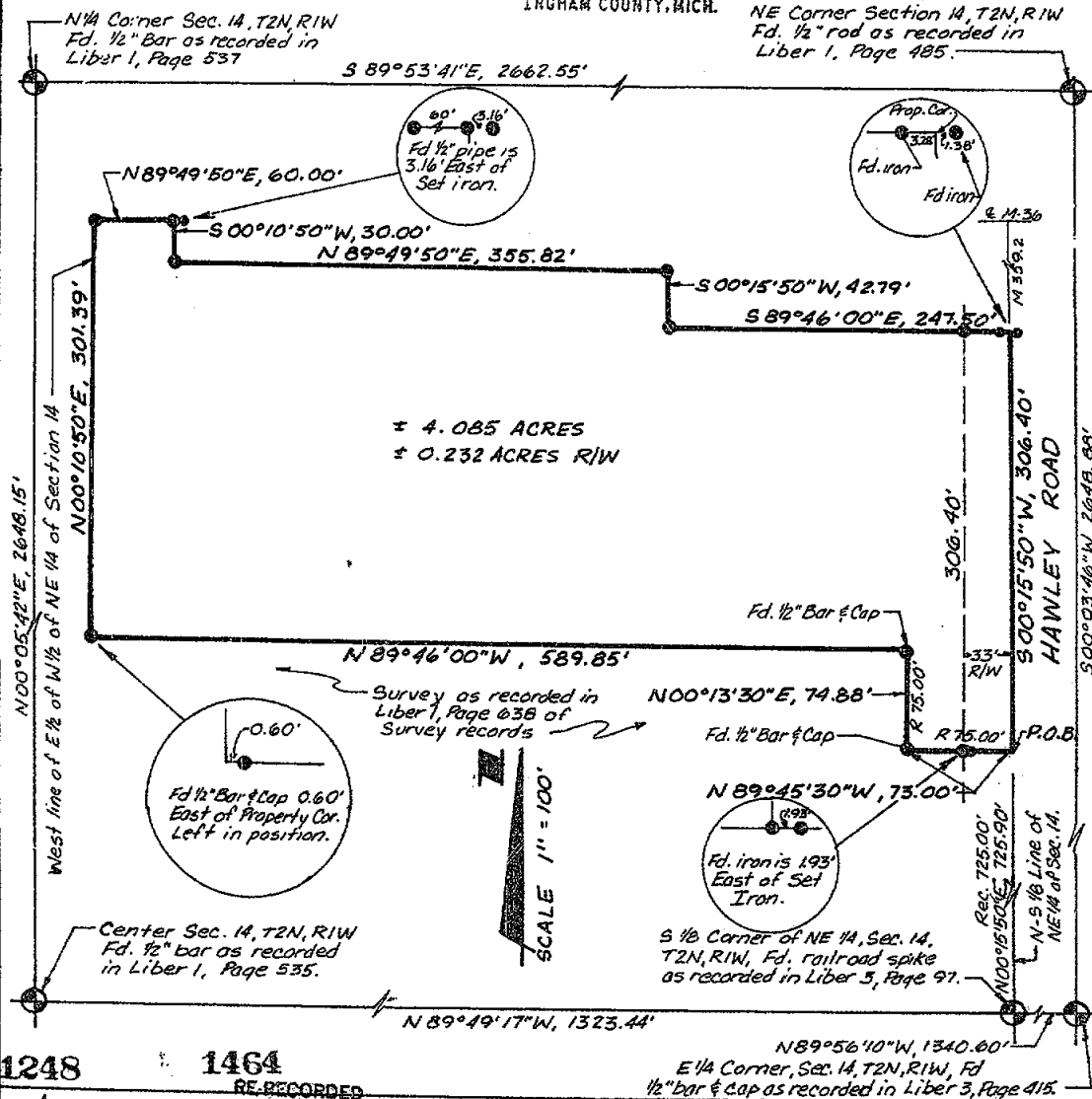
Ingham County, Mich.

MAY 19 11 05 AM '77

REGISTER OF DEEDS

Paula Johnson

INGHAM COUNTY, MICH.



1248

1464

RE-RECORDED



POLARIS
ASSOCIATES - INC.

surveyors
planners
engineers

3422 Hagedorn Road
Mason Michigan 48854
phone (617) 351-7410

DRAWN

SI

5-14-76

SEC. 14

T2N

R1W

COMPUTED

RL

5-11-76

Ob

10

F.L.D. SURVEY

M.D.

5-11-76

sheet 1 of 2

A-1022

CERTIFIED BOUNDARY SURVEY

LEGAL DESCRIPTION:

A parcel of land in Section 14, T2N, R1W, Vevay Township, Ingham County, Michigan; the surveyed boundary of said parcel being described by Mich. R.L.S. #18998 as commencing at the East 1/4 corner of said Section 14; thence N89°56'10"W, 1340.60' to the South 1/8 corner of the NE 1/4 of said Section 14; thence N00°15'50"E along the N-S 1/8 line of said NE 1/4 of Section 14, 725.90' to the point of beginning of this description; thence N89°45'30"W, 73.00'; thence N00°13'30"E, 74.88'; thence N89°46'00"W, 589.85' to the West line of the East 1/2 of the West 1/2 of the NE 1/4 of said Section 14; thence N00°10'50"E along said West line, 301.39'; thence N89°49'50"E, 60.00'; thence S00°10'50"W, 30.00'; thence N89°49'50"E, 355.82'; thence S00°15'50"W, 42.79'; thence S89°46'00"E, 247.50' to a point on the N-S 1/8 line of the NE 1/4 of said Section 14; thence S00°15'50"W along said 1/8 line, 306.40' to the point of beginning; said parcel containing more or less 4.085 acres including more or less 0.232 acres presently in use as public right of way; said parcel subject to all easements and restrictions of record.

SECTION CORNER WITNESSES:

E 1/4 corner Section 14 as recorded in L 3 P 415 *14-6*
Stephens nail and tag East side 40" dead elm, West, 31.80'
Stephens nail and tag SE side 5" wild cherry, NW, 26.70'
Nail and tag North side 12" cherry, East, 51.13'
C.L. Consumers Power Gas riser, SE, 34.40'

South 1/8 corner of NE 1/4 Section 14 as recorded in L 3 P 97.
N81°W 24.93' nail South side 8" aspen.
N34°W 19.63' nail East side 10" aspen.
S17°W 60.49' nail East side 10" aspen.

N 1/4 corner Section 14 as recorded in L 1 P 537
Nail and tag SE side 18" cherry, WSW, 18.27'
Nail and tag West side 18" cherry, South, 16.98'
Nail and tag SW side 8" ash, ESE, 19.72'

Center Section 14 as recorded in L 1 P 535
Nail and tag West side 8" maple, North, 8.35'
Nail and tag NW side 30" cherry, ENE, 5.53'
Nail and tag North side 30" maple, SW, 45.85'


NE corner Section 14 as recorded in L 1 P 485 *K-5*
Nail and tag in West side of twin 24" cottonwood N37°E, 25.63'
P.K. nail in top of fence post S89°E, 33.64'
P.K. nail in top of fence post S89°W, 27.30'

CERTIFICATE OF SURVEY:

I hereby certify to the parties named hereon that we have surveyed a parcel of land within; The East 1/2 of the West 1/2 of the NE 1/4 of Section 14, T2N, R1W, Vevay Township, Ingham County, Michigan. and that we have found or set, as noted hereon, permanent markers to all corners and angle points of the boundary of the parcel shown hereon and that the more particular legal description of said parcel is as designated hereon.

This survey complies with the requirements of P.A. 132 of 1970.

This survey was performed with an error of closure no greater than a ratio of 1 in 27,000.



Ronnie M. Lester 5/17/76
Ronnie M. Lester
Registered Land Surveyor #18998

1248

1464

RE-RECORDED



POLARIS
ASSOCIATES - INC.

surveyors
planners
engineers

3422 Hagedorn Road
Mason Michigan 48854
phone (517) 331-7418

DRAWN	SI	5-14-76	SEC. 14	T 2N	R 1W
COMPUTED	RL	5-11-76	sheet 2 of 2	A-1022	
FLD. SURVEY	M.D.	5-11-76			

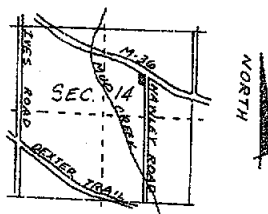
FOR: Joseph C. Northrup
1100 W. Dansville Road
Mason, Michigan 48854

LOCATION MAP
(no scale)

LEGEND:

1. All dimensions are in feet and decimals thereof.
2. All curve dimensions are arc lengths.
3. 1/2" bars with identification caps have been placed at all points marked "e" unless otherwise noted.
4. ————— = described boundary line.
5. — x — x — x — x — = fence line.
6. All bearings are relative and referenced to a survey as recorded in Liber 2, Pages 703 & 704.

NOTE: "This survey has been re-recorded for purposes of correcting a typographical error."



Curve Data on E Road

$\Delta = 40^\circ 56' 30''$
Radius = 393.32'
Length = 281.06'
Tangent = 146.83'
Chord = 275.12'
Chord = $S 63^\circ 50' 40'' E$
Bearing

Curve Data on R/W Line

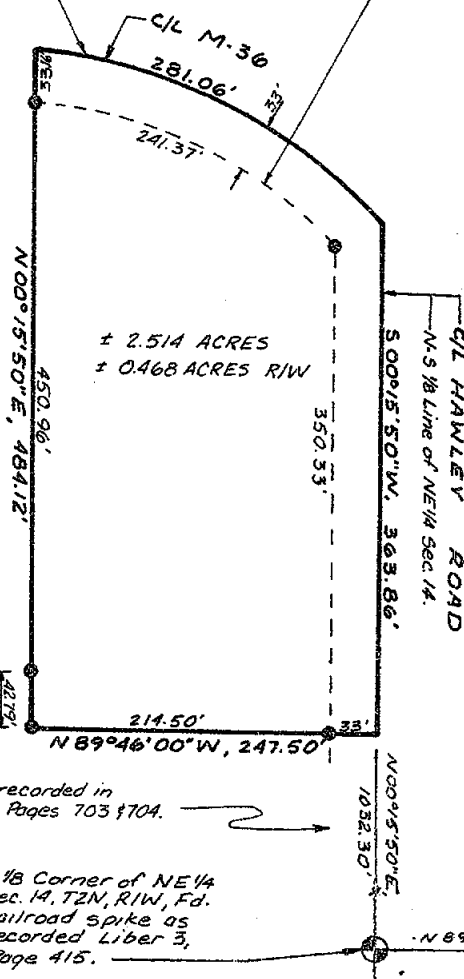
$\Delta = 38^\circ 22' 52''$
Radius = 360.32'
Length = 241.37'
Tangent = 125.41'
Chord = 236.88'
Chord = $S 64^\circ 37' 40'' E$
Bearing



RE-RECORDED

MAY 19 11 05 AM '77

REGISTER OF DEEDS

Paula Johnson
INGHAM COUNTY, MICH.

E 1/4 Corner Sec. 14,
T2N, R1W, Fd. 1/2
Bar & Cap as recorded
in Liber 3, Page 415.

Survey recorded in
Liber 2, Pages 703 & 704.

S 1/8 Corner of NE 1/4
Sec. 14, T2N, R1W, Fd.
Railroad spike as
recorded in Liber 3,
Page 415.

RECORDED
JUL 28 1 34 PM '77
REGISTER OF DEEDS
Paula Johnson
INGHAM COUNTY, MICH.

1312

1465

RE-RECORDED



POLARIS
ASSOCIATES - INC.

surveyors
planners
engineers
3422 Hagadorn Road
Mason Michigan 48854
phone (517) 351-7410

DRAWN

S.I.

7-14-76

SEC. 14

T 2N

R 1W

COMPUTED

R.L.

7-14-76

FILE:

FLD. SURVEY

M.D.

7-8-76

sheet 1 of 2

A1035

CERTIFICATE OF SURVEY

LEGAL DESCRIPTION:

A parcel of land in Section 14, T2N, R1W, Vevay Township, Ingham County, Michigan; the surveyed boundary of said parcel being described by Mich. RLS #21565 as commencing at the East 1/4 Corner of said Section 14; thence N89°56'10"W, 1340.60' to the South 1/8 Corner of the NE 1/4 of said Section 14; thence N00°15'50"E along the N-S 1/8 Line of said NE 1/4 of Section 14, 1032.30' to the Point of Beginning of this description; thence N89°46'00"W, 247.50'; thence N00°15'50"E parallel with said N-S 1/8 Line, 484.12' to the centerline of M-36; thence on a curve to the right along the centerline of M-36, 281.06'; said curve having a radius of 393.32', a chord of 275.12', bearing S63°50'40"E to the intersection of M-36 and the N-S 1/8 Line of said NE 1/4 of Section 14; thence S00°15'50"W along said N-S 1/8 Line, 363.86' to the Point of Beginning; said parcel containing more-or-less 2.514 acres including more-or-less 0.468 acres presently in use as public right-of-way; said parcel subject to all easements and restrictions of record.

SECTION CORNER WITNESSES:

E 1/4 Corner Section 14 as recorded in L 3 P 415
Stephens nail and tag in East side 40" dead elm, West, 31.80'
Stephens nail and tag in SE side 5" wild cherry, NW, 26.70'
Nail and tag North side 12" cherry, East, 51.13'
C.L. Consumers Power Gas Riser, SE, 34.40'

South 1/8 Corner of NE 1/4 Section 14, as recorded in L 3 P 97.
N81°W 24.93' nail South side 8" aspen
N24°W 19.63' nail East side 10" aspen
S17°W 60.49' nail East side 10" aspen

CERTIFICATE OF SURVEY:

I hereby certify to the parties named hereon that we have surveyed at the direction of said parties, a tract of land previously described as:

That part of the East 1/2 of the West 1/2 of the Northeast 1/4 of Section 14, T2N, R1W, Vevay Township, Ingham County, Michigan, lying South of the Mason and Dansville Road described as beginning at the Northeast Corner of said description, thence South along Hawley Road 22 rods, thence West 15 rods, thence North to the Mason and Dansville Highway, thence Easterly along said highway to place of beginning.

and that we have found or set, as noted hereon, permanent markers to all corners and angle points of the boundary of said tract and that the more particular legal description of said tract is as designated hereon.

This survey complies with the requirements of P.A. 132 of 1970.

This survey was performed with an error of closure no greater than a ratio of 1 in 5000.

Maynard R. Dyer 7-15-76
Maynard R. Dyer, Registered Land Surveyor, Registration No. 21565



1312

1465

RE-RECORDED

**POLARIS**
ASSOCIATES - INC.surveyors
planners
engineers3422 Hagadorn Road
Mason Michigan 48854
phone (517) 351-7410

DRAWN	S.I.	7-14-76	SEC. 14	T2N, R1W
COMPUTED	R.L.	7-14-76	1035	
FLD. SURVEY	M.D.	7-8-76	sheet 2 of 2	A1035

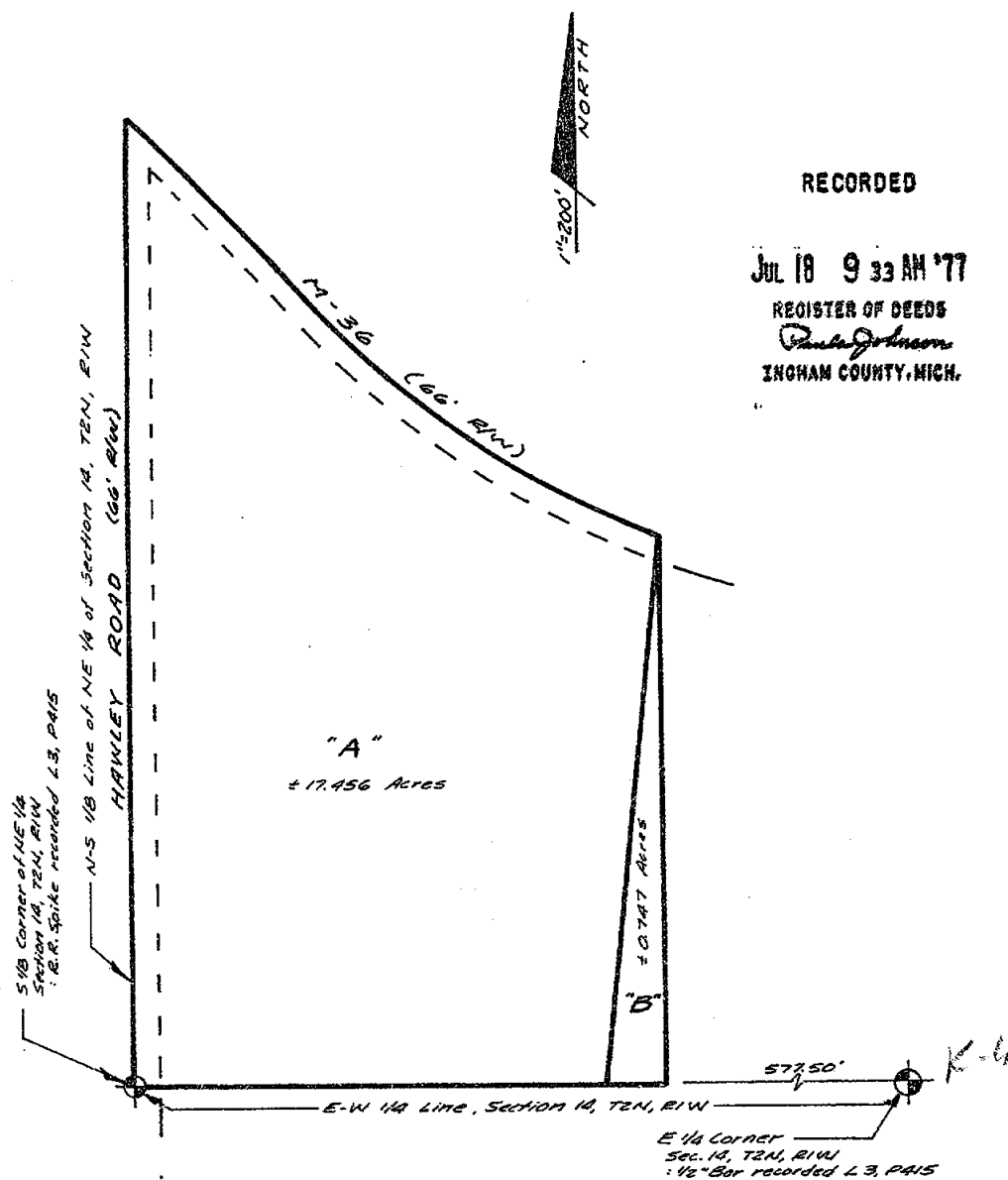
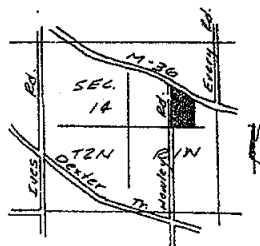
CERTIFICATE OF SURVEY

FOR: Joseph C. Northrup
1100 W. Dansville Rd.
Mason, Michigan 48854

LOCATION MAP
NO SCALE

LEGEND:

1. All dimensions are in feet and decimals thereof.
2. 1/2" bars with identification caps have been placed at all points marked "●" unless otherwise noted.
3. ————— = described boundary line.
4. - - - - - = fence line.
5. All bearings are relative and referenced to a survey as recorded in L 2 p 836 and p 837 of Ingham County records.



RECORDED

JUL 18 9 33 AM '77

REGISTER OF DEEDS
Paula Johnson
INGHAM COUNTY, MICH.

1494



POLARIS
ASSOCIATES - INC.

surveyors
planners
engineers

3422 Hegedorn Road
Mason Michigan 48854
phone (517) 351-7616

DRAWN

COMPUTED

FLD. SURVEY

GL

RL

GV

5-23-77

5-16-77

5-12-77

SEC.

14

T2N

R1W

1/2"

1/2"

1/2"

1/2"

1/2"

1/2"

1/2"

1/2"

1/2"

1/2"

1/2"

1/2"

1/2"

1/2"

1/2"

1/2"

1/2"

1/2"

1/2"

1/2"

1/2"

1/2"

1/2"

1/2"

1/2"

1/2"

1/2"

1/2"

1/2"

1/2"

1/2"

1/2"

1/2"

1/2"

1/2"

1/2"

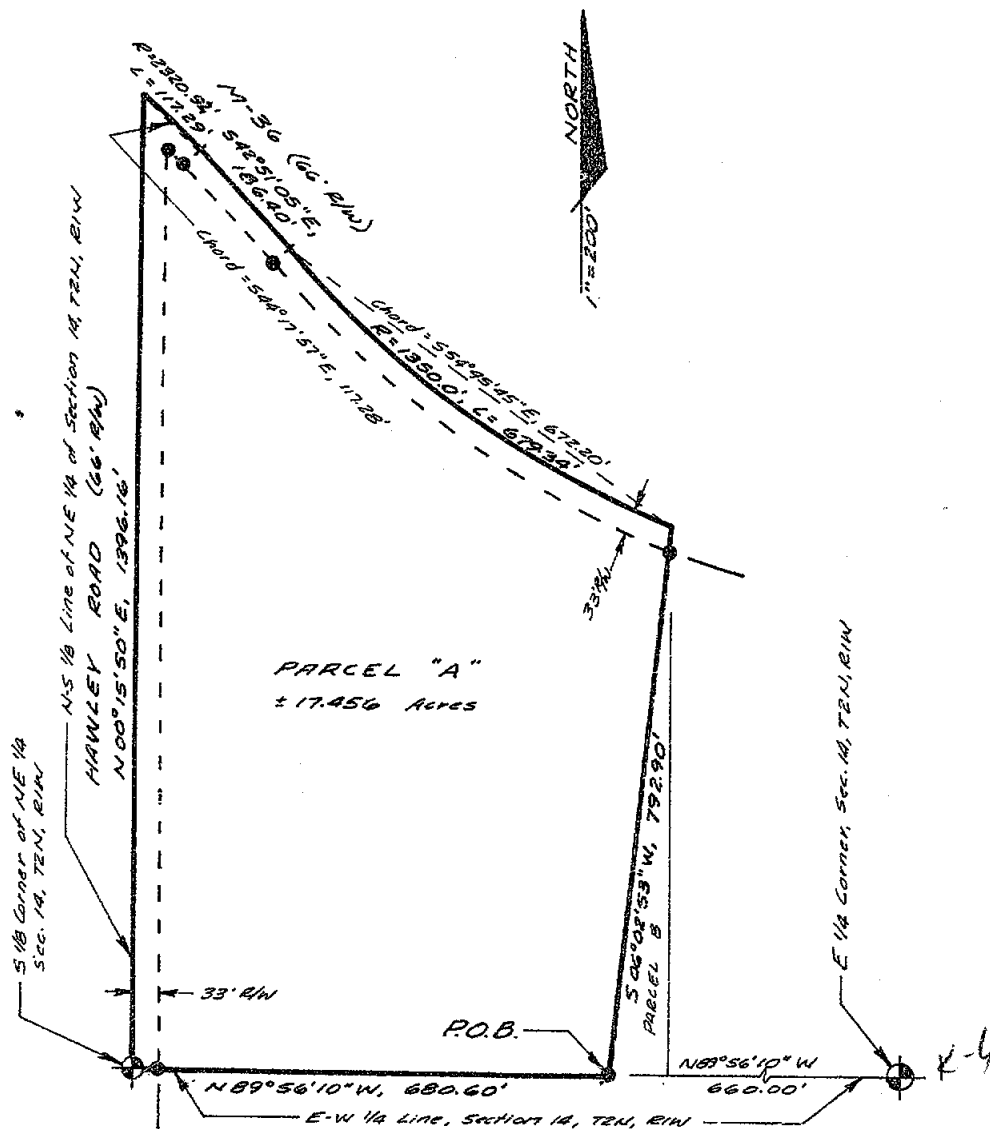
1/2"

1/2"

CERTIFICATE OF SURVEY

LEGAL DESCRIPTION: PARCEL A

A parcel of land in Section 14, T2N, R1W, VeVay Township, Ingham County, Michigan; the surveyed boundary of said parcel being described by Michigan R.L.S. #18998 as commencing at the East 1/4 corner of said Section 14; thence N89°56'10"W along the E-W 1/4 line of said Section 14, 660.00 feet to the point of beginning of this description; thence N89°56'10"W along said E-W 1/4 line, 680.60 feet to the Southwest corner of the Southeast 1/4 of the Northeast 1/4 of Section 14; thence N00°15'50"E along the N-S 1/8 line of said Northeast 1/4, 1396.16 feet to a point on the centerline of M-36; thence on a curve to the Southeast along the centerline of M-36, 117.29 feet, said curve being concave to the Southwest, said curve having a radius of 2320.92 feet, a chord of 117.28 feet bearing S44°17'57"E; thence S42°51'05"E along said centerline, 186.40 feet; thence on a curve to the left along said centerline, 679.34 feet, said curve having a radius of 1350.0 feet, a chord of 672.20 feet bearing S54°45'45"E; thence S06°02'53"W, 792.90 feet to the point of beginning; said parcel containing 17.456 Acres more or less; said parcel subject to all easements and restrictions of record.



1494



POLARIS
ASSOCIATES - INC.

surveyors
planners
engineers

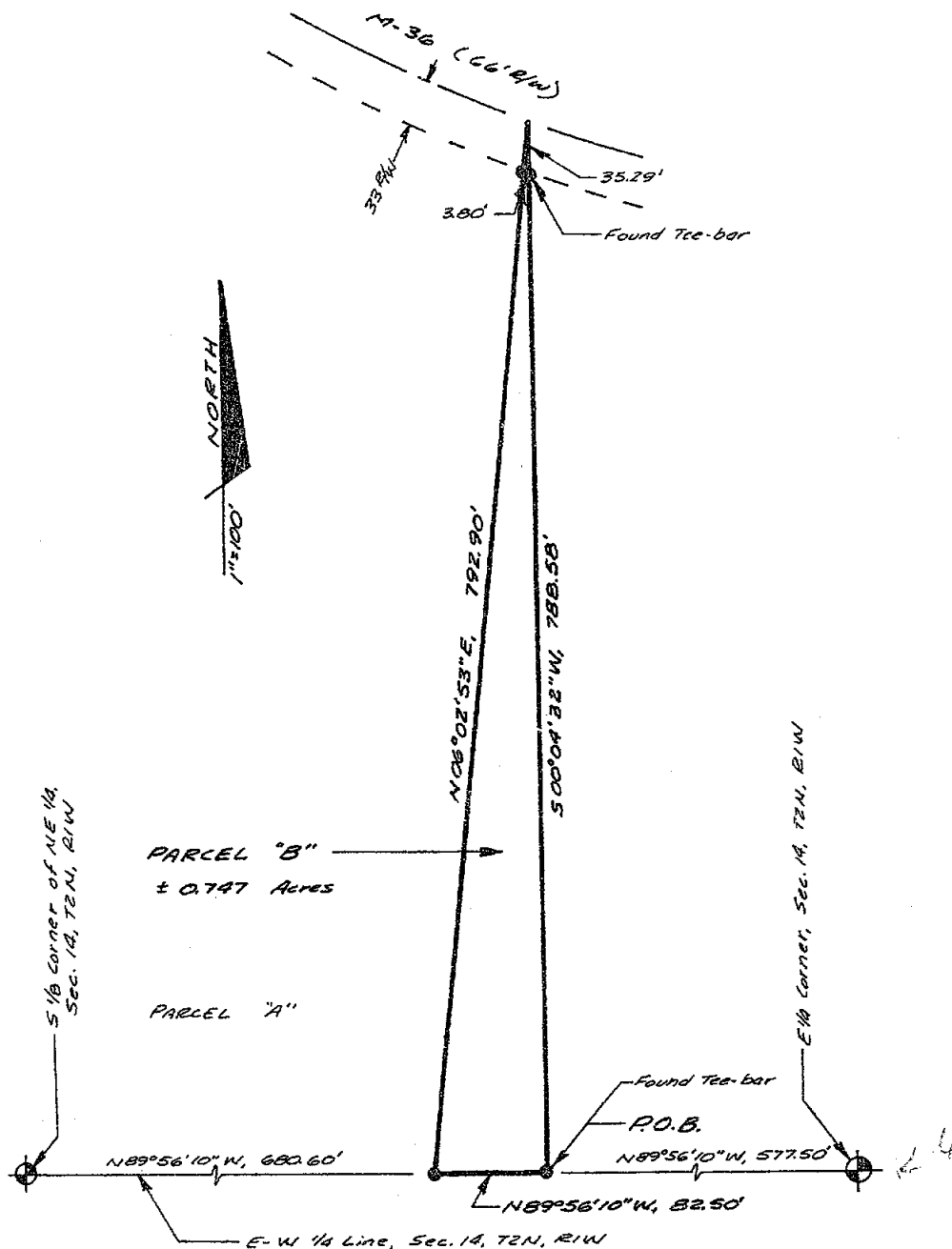
3422 Hegadorn Road
Mason Michigan 48854
phone (517) 351-7410

DRAWN	GL	5/23/77	SEC.	14, T 2N, R 1W
COMPUTED	RL	5/16/77	FILE	
FLD. SURVEY	GY	5/12/77	sheet 2a of 3	A1090

CERTIFICATE OF SURVEY

LEGAL DESCRIPTION: PARCEL B

A parcel of land in Section 14, T2N, R1W, VeVay Township, Ingham County, Michigan; the surveyed boundary of said parcel being described by Michigan R.L.S. #18998 as commencing at the East 1/4 corner of said Section 14; thence N89°56'10"W along the E-W 1/4 line of said Section 14, 577.50 feet to the point of beginning of this description; thence N89°56'10"W along said E-W 1/4 line, 82.50 feet; thence N06°02'53"E; 792.90 feet to a point on the centerline of M-36 highway; thence S00°04'32"W, 788.58 feet to the point of beginning; said parcel containing more or less 0.747 Acres; said parcel subject to all easements and restrictions of record.



1494



POLARIS
ASSOCIATES - INC.

surveyors
planners
engineers

3422 Hogadorn Road
Nason, Michigan 48854
phone (517) 351-7410

DRAWN

GL

5-23-71

SEC. 14, T2N, R1W

COMPUTED

RL

5-16-77

FILE:

FLD. SURVEY

GV

5-22-77

sheet 26 of 3

A1090

CERTIFICATE OF SURVEY

WITNESSES TO GOVERNMENT CORNERS:

South 1/8 Corner of NE 1/4 of Section 14, T2N, R1W
 Nail South side 8" poplar, N81°W, 24.93'
 Nail East side 10" poplar, N34°W, 19.63'
 Nail East side 10" poplar, S17°W, 60.49'

East 1/4 Corner Section 14, T2N, R1W
 Nail & tag East side 40" dead elm, West, 31.80'
 Nail & tag S.E. side 5" wild cherry, N.W., 26.70'
 Nail & tag North side 12" cherry, East, 51.13'
 Centerline Consumers Power Gas riser, S.E., 34.40'

CERTIFICATE OF SURVEY:

I hereby certify to the parties named hereon that we have surveyed a parcel of land within:


That part of the E 1/2 of the NE 1/4 of Section
 14, T2N, R1W, VeVay Township, Ingham County,
 Michigan lying South of M-36 highway.

and that we have found or set, as noted hereon, permanent markers to all corners and angle points of the boundary of the parcel shown hereon and that the more particular legal description of said parcel is as designated hereon.

This survey complies with the requirements of P.A. 132 of 1970.

This survey was performed with an error of closure no greater than a ratio of 1 in 5000.

Ronnie M. Lester 5/23/77
 Ronnie M. Lester
 Registered Land Surveyor # 18998



1494



POLARIS
 ASSOCIATES, INC.

surveyors
 planners
 engineers

3422 Hagadorn Road
 Mason, Michigan 48854
 phone (517) 351-7419

DRAWN

GL 5/23/77

SEC. 14, T2N, R1W

COMPUTED

RL 5/23/77

11/2

FLD. SURVEY

LV 5/23/77

sheet 3 of 3

A1090

CERTIFICATE OF SURVEY

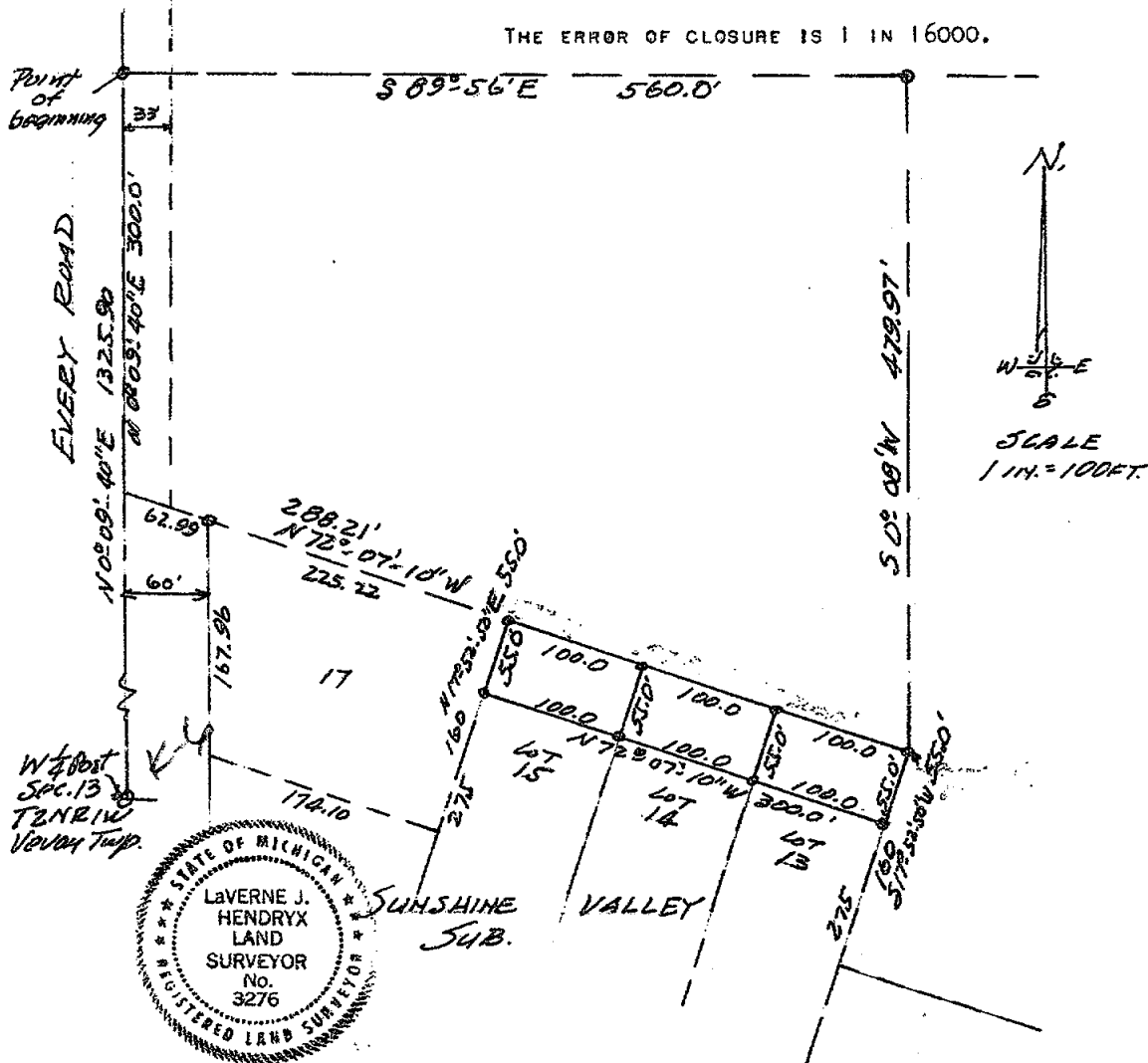
LIBER

2 P1242

LEGAL DESCRIPTION:

THE NORTHERLY 55.0 FEET OF LOTS # 13, 14 AND 15, SUNSHINE VALLEY, A SUBDIVISION OF PART OF THE W 1/2 OF SECTION 13, TOWN 2 NORTH, RANGE 1 WEST, VEYAY TOWNSHIP, INGHAM COUNTY, MICHIGAN. THIS IS TO BECOME PART OF AND INCLUDED IN THE FOLLOWING DESCRIBED PARCEL OF LAND: COMMENCING IN THE SECTION LINE AT A POINT 1325.90 FEET N 0 DEG 09 MIN 40 SEC E OF THE NW CORNER 1/4 POST OF SECTION 13, TOWN 2 NORTH, RANGE 1 WEST, VEYAY TOWNSHIP, INGHAM COUNTY, MICHIGAN, THENCE S 89 DEG 56 MIN E 560.0 FEET, THENCE S 0 DEG 08 MIN W 479.97 FEET TO THE NE CORNER OF LOT # 13 OF THE PLAT OF SUNSHINE VALLEY, THENCE S 17 DEG 52 MIN 50 SEC W 55.0 FEET, THENCE N 72 DEG 07 MIN 10 SEC W 300.0 FEET, THENCE N 17 DEG 52 MIN 50 SEC E 55.0 FEET TO THE NW CORNER OF LOT # 15 OF SAID SUNSHINE VALLEY, THENCE N 72 DEG 07 MIN 10 SEC W 288.21 FEET TO THE WEST LINE OF SAID SECTION 13, THENCE N 0 DEG 09 MIN 40 SEC E 300.0 FEET TO THE POINT OF BEGINNING.

THE ERROR OF CLOSURE IS 1 IN 16000.



THE UNDERSIGNED, CIVIL ENGINEER AND LAND SURVEYOR, HEREBY CERTIFIES THAT HE HAS SURVEYED THE PROPERTY SHOWN ON THE ANNEXED PLAT ACCORDING TO THE REQUIREMENTS OF P. A. 132, MICHIGAN P. A. OF 1970.

JULY 30, 1977
SURVEY # 13210

LAVERNE J. HENDRYX
2621 S. WAVERLY ROAD
LANSING, MICHIGAN 48916
R. L. S. 3276

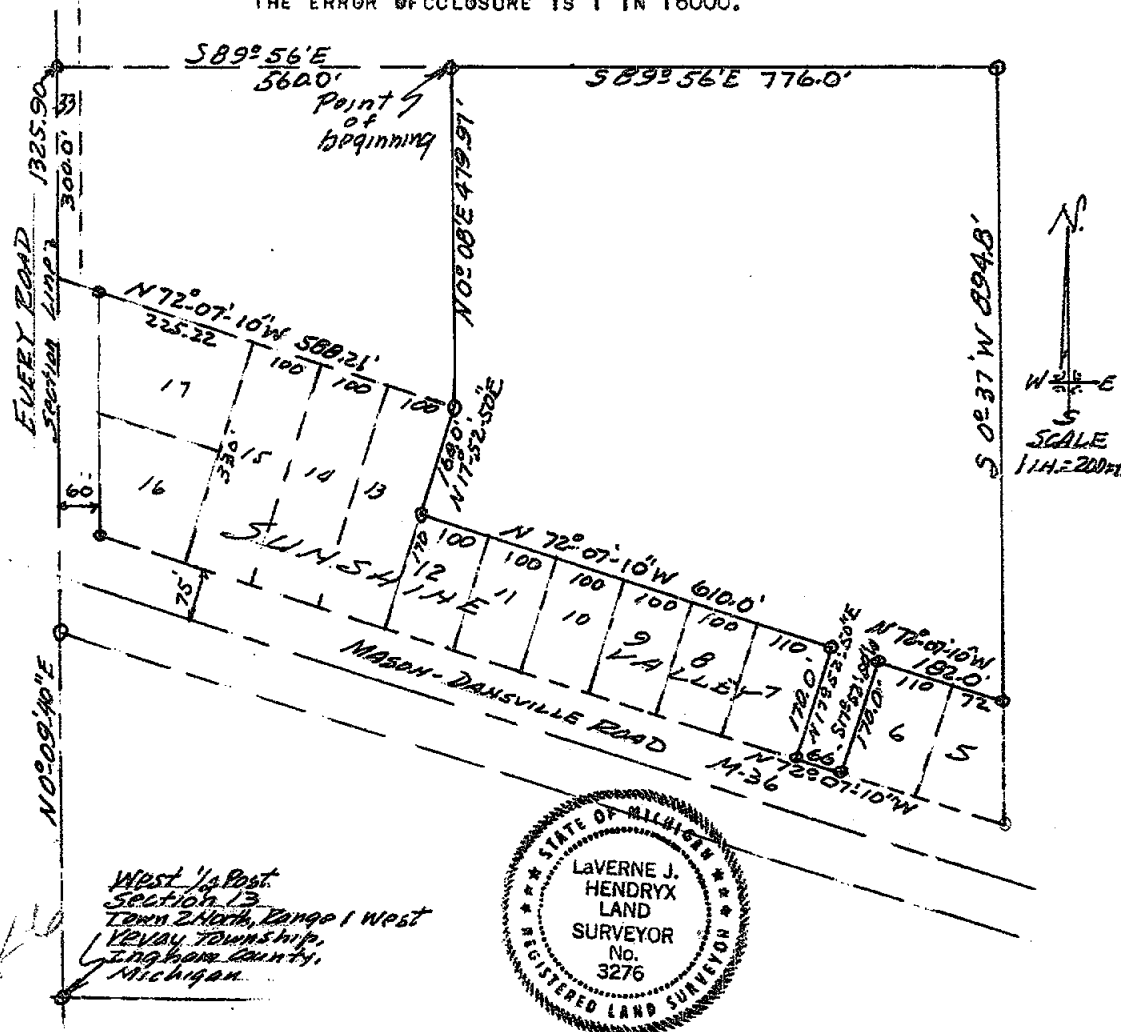
SEP 16 10 28 AM '77
REGISTER OF DEEDS
INGHAM COUNTY, MICH.

CERTIFICATE OF SURVEY

LEGAL DESCRIPTION:

COMMENCING AT A POINT 1325.90 FEET ^{N02°09'40"E} ALONG THE SECTION LINE AND 560.0 FEET S 89 DEG 56 MIN E OF THE WEST $\frac{1}{4}$ POST OF SECTION 13, TOWN 2 NORTH, RANGE 1 WEST, VEYAY TOWNSHIP, INGHAM COUNTY, MICHIGAN, THENCE CONTINUING S 89 DEG 56 MIN E 776.0 FEET, THENCE S 0 DEG 37 MIN W 894.8 FEET, THENCE N 72 DEG 07 MIN 10 SEC W 182.0 FEET TO THE NORTHWESTERLY CORNER OF LOT # 6 OF THE PLAT OF SUNSHINE VALLEY, THENCE S 17 DEG 52 MIN 50 SEC W 170.0 FEET TO THE SOUTHWESTERLY CORNER OF SAID LOT # 6, THENCE N 72 DEG 07 MIN 10 SEC W 66.0 FEET, THENCE N 17 DEG 52 MIN 50 SEC E 170.0 FEET TO THE NORTHEASTERLY CORNER OF LOT # 7 OF THE PLAT OF SUNSHINE VALLEY, THENCE N 72 DEG 07 MIN 10 SEC W 610.0 FEET TO THE NORTHWESTERLY CORNER OF LOT # 12, THENCE N 17 DEG 52 MIN 50 SEC E 160.0 FEET TO THE NORTHEASTERLY CORNER OF LOT # 13 OF SAID SUNSHINE VALLEY, THENCE N 0 DEG 08 MIN E 479.97 FEET TO THE POINT OF BEGINNING.

THE ERROR OF CLOSURE IS 1 IN 16000.



THE UNDERSIGNED, CIVIL ENGINEER AND LAND SURVEYOR, HEREBY CERTIFIES THAT HE HAS SURVEYED THE PROPERTY SHOWN ON THE ANNEXED PLAT ACCORDING TO THE REQUIREMENTS OF P. A. 132, MICHIGAN P. A. OF 1970.

JULY 30, 1977
SURVEY # 13209

LAVERNE J. HENDRYX
2621 S. WAVERLY ROAD
LANSING, MICHIGAN 48910
R. L. S. 3276

RECORDED
SEP 16 10 19 AM '77

REGISTER OF DEEDS
Paula Johnson
INGHAM COUNTY, MICH.

CERTIFICATE OF SURVEY

LSR

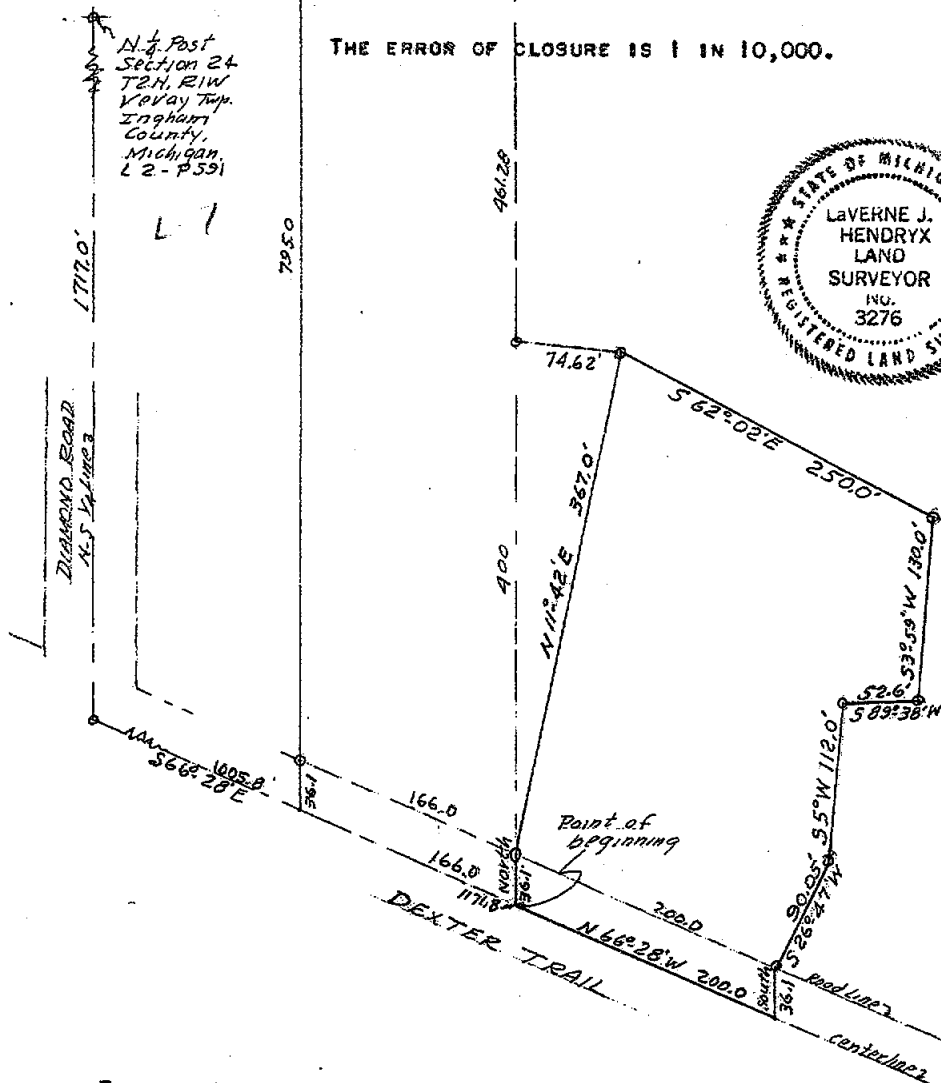
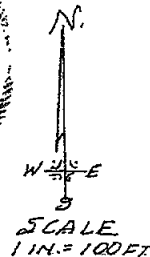
2 PC1263

LEGAL DESCRIPTION:

COMMENCING AT THE NORTH $\frac{1}{4}$ POST OF SECTION 24,

TOWN 2 NORTH, RANGE 1 WEST, VEVAY TOWNSHIP, INGHAM COUNTY, MICHIGAN, THENCE SOUTH 17.0 FEET TO THE CENTER OF DEXTER TRAIL, THENCE S 66 DEG 28 MIN E 1171.8 FEET FOR THE POINT OF BEGINNING; THENCE NORTH 36.1 FEET, THENCE N 11 DEG 42 MIN E 367.0 FEET, THENCE S 62 DEG 02 MIN E 250.0 FEET, THENCE S 3 DEG 59 MIN W 130.0 FEET, THENCE S 89 DEG 38 MIN W 52.6 FEET, THENCE S 5 DEG W 112.0 FEET, THENCE S 26 DEG 47 MIN W 90.05 FEET, THENCE SOUTH 36.1 FEET TO THE CENTER OF DEXTER TRAIL, THENCE N 66 DEG 28 MIN W 200.0 FEET ALONG THE CENTERLINE OF DEXTER TRAIL TO THE POINT OF BEGINNING.

THE ERROR OF CLOSURE IS 1 IN 10,000.



THE UNDERSIGNED, CIVIL ENGINEER AND LAND SURVEYOR, HEREBY CERTIFIES THAT HE HAS SURVEYED THE PROPERTY SHOWN ON THE ANNEXED PLAT ACCORDING TO THE REQUIREMENTS OF P. A. 132, MICHIGAN P. A. OF 1970.

RECORDED

APRIL 20, 1976
SURVEY # 13037 *B*

Laverne J. Hendryx
LAVERNE J. HENDRYX
2621 S. WAVERLY ROAD
LANSING, MICHIGAN 48910
R. L. S. 3276

SEP 16 10 21 AM '77
REGISTER OF DEEDS
Paula Johnson
INGHAM COUNTY, MICH.

LEGAL DESCRIPTION:

CERTIFICATE OF SURVEY

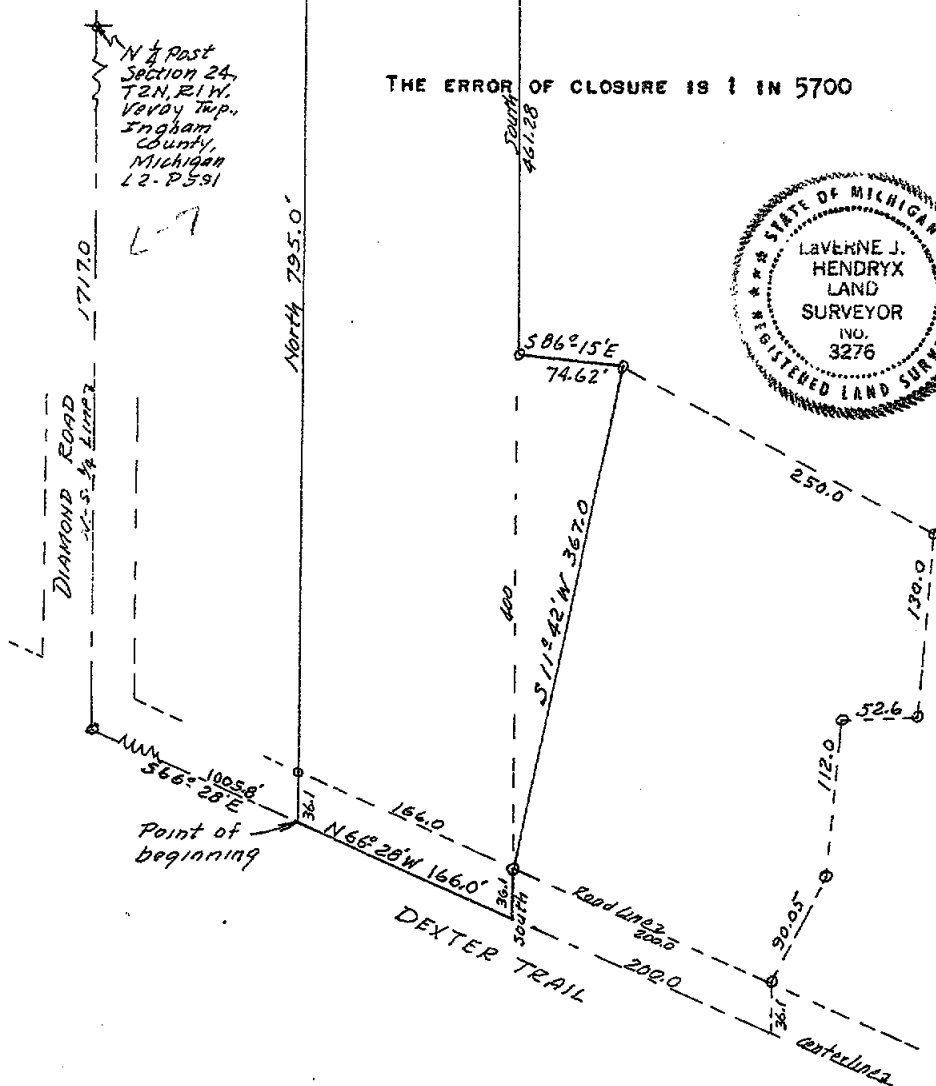
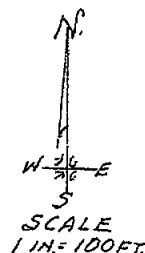
LIBER

2 PC1264

COMMENCING AT THE NORTH $\frac{1}{4}$ POST OF SECTION 24,

TOWN 2 NORTH, RANGE 1 WEST, VEVAY TOWNSHIP, INGHAM COUNTY, MICHIGAN, THENCE SOUTH 1717.0 FEET TO THE CENTER OF DEXTER TRAIL, THENCE S 66 DEG 28 MIN E 1005.8 FEET FOR THE POINT OF BEGINNING: THENCE NORTH 795.0 FEET, THENCE EAST 152.19 FEET, THENCE SOUTH 461.28 FEET, THENCE S 86 DEG 15 MIN E 74.62 FEET, THENCE S 11 DEG 42 MIN W 367.0 FEET, THENCE SOUTH 36.1 FEET TO THE CENTER OF DEXTER TRAIL, THENCE N 66 DEG 28 MIN W 166.0 FEET ALONG THE CENTERLINE OF DEXTER TRAIL TO THE POINT OF BEGINNING.

THE ERROR OF CLOSURE IS 1 IN 5700



THE UNDERSIGNED, CIVIL ENGINEER AND LAND SURVEYOR, HEREBY CERTIFIES THAT HE HAS SURVEYED THE PROPERTY SHOWN ON THE ANNEXED PLAT ACCORDING TO THE REQUIREMENTS OF P. A. 132, MICHIGAN P. A. OF 1970.

APRIL 20, 1976

SURVEY # 13037 "A"

Laverne J. Hendryx
 LAVERNE J. HENDRYX
 2621 S. WAVERLY ROAD
 LANSING, MICHIGAN 48910
 R. L. S. 3276

RECORDED

SEP 16 10 21 AM '77

REGISTER OF DEEDS
Paula Johnson
 INGHAM COUNTY, MICH.

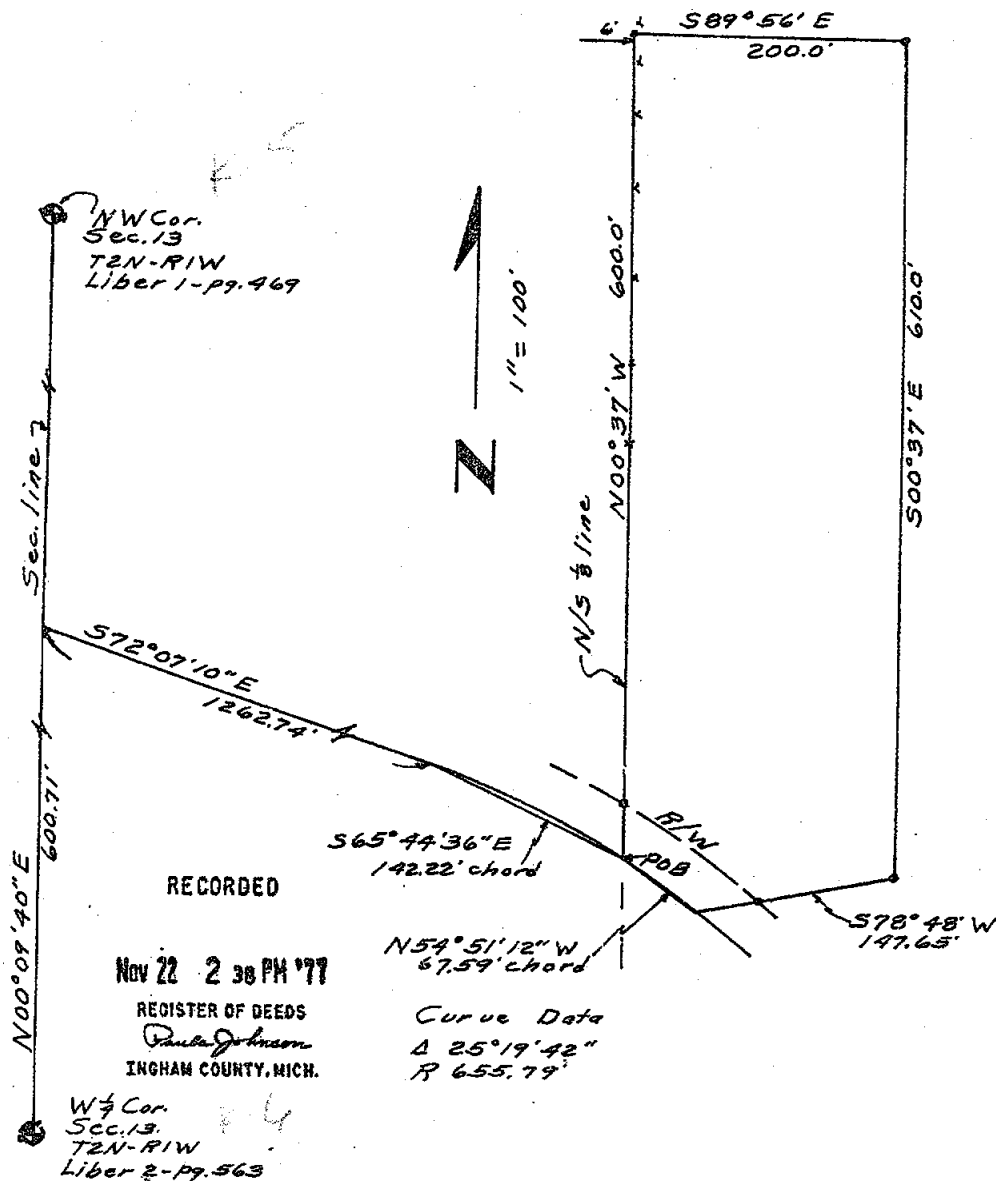
CERTIFIED BOUNDARY SURVEY

FOR Allen Jeffrey
676 W. Dansville Road
Mason, Michigan

LOCATION MAP
(NO SCALE)

LEGEND:

- 1-All dimensions are in feet and decimals thereof.
- 2- $\frac{1}{2}$ " bars with identification caps have been placed at all points marked "a" unless otherwise noted.
- 3- \cdots described boundary.
- 4- \cdots fence line.
- 5- All bearings are relative and are referenced to the N/S 1/8 line of Section 13, T2N, R1W, Vevay Township, Ingham County, Michigan, which is recorded to bear $N00^{\circ}37'W$ in a previously recorded survey.



WILLIAMS

Surveying

1148 Oramos Rd.
Mason, Michigan 48854
PH. (517) 676-5153

DRAWN

COMPUTED

FLD. SURVEY

10/29/77

10/26/77

10/18/77

SEC. 13, T2N-R1W

JOB NO. 1634

sheet 10/2

A

CERTIFIED BOUNDARY SURVEY

LEGAL DESCRIPTION:

A parcel of land in Section 13, T2N, R1W, Vevay Township, Ingham County, Michigan; the boundary being described as commencing at the W $\frac{1}{4}$ corner of said Section 13; thence N00°09'40"E, 600.71' to the centerline of M-36; thence S72°07'10"E along the centerline of said M-36, 1262.74; thence continuing along the centerline of said M-36 along the arc of a curve to the right with a central angle of 25°19'42", radius of 655.79', and a chord of 142.22', whose bearing is S65°49'36"E to the point of beginning of this description; thence N00°37'W along the N/S 1/8 line of said Section 13, 600.0'; thence S89°56'E, 200.0'; thence S00°37'E parallel with the N/S 1/8 line of said Section 13, 610.0'; thence S78°48'W, 147.65' to the centerline of said M-36; thence along the centerline of said M-36 along the arc of a curve to the left, with a central angle of 25°19'42", radius of 655.79', and a chord of 67.59', whose bearing is N54°51'12"W to the point of beginning. Contains 3.236 acres, more or less, and subject to the rights of the public over existing M-36.


We hereby certify to the parties named hereon that we have surveyed a parcel of land within the NW $\frac{1}{4}$ of Section 13, T2N, R1W, Vevay Township, Ingham County, Michigan; as it is apparently, peacefully occupied at present, and that we have found or set, as noted hereon permanent markers to all corners and angle points of the boundaries of the parcel shown hereon, and the more particular legal description of said parcel is as designated hereon.

This survey complies with the requirements of P.A. 132 of 1970.

This survey was performed with an error of closure no greater than a ratio of 1' in 5,000'.

Austin C. Williams

Austin C. Williams
Registered Land Surveyor
Mich. Registration No. 21275



WILLIAMS
Surveying

1148 Okemos Rd.
Mason, Michigan 48854
PH. (517) 676-8163

DRAWN	AW	10/29/77	SEC. 13, T2N-R1W
COMPUTED	AW	10/29/77	JOB NO. 1634
FLD. SURVEY	AW	10/10/77	sheet 2 of 2

A

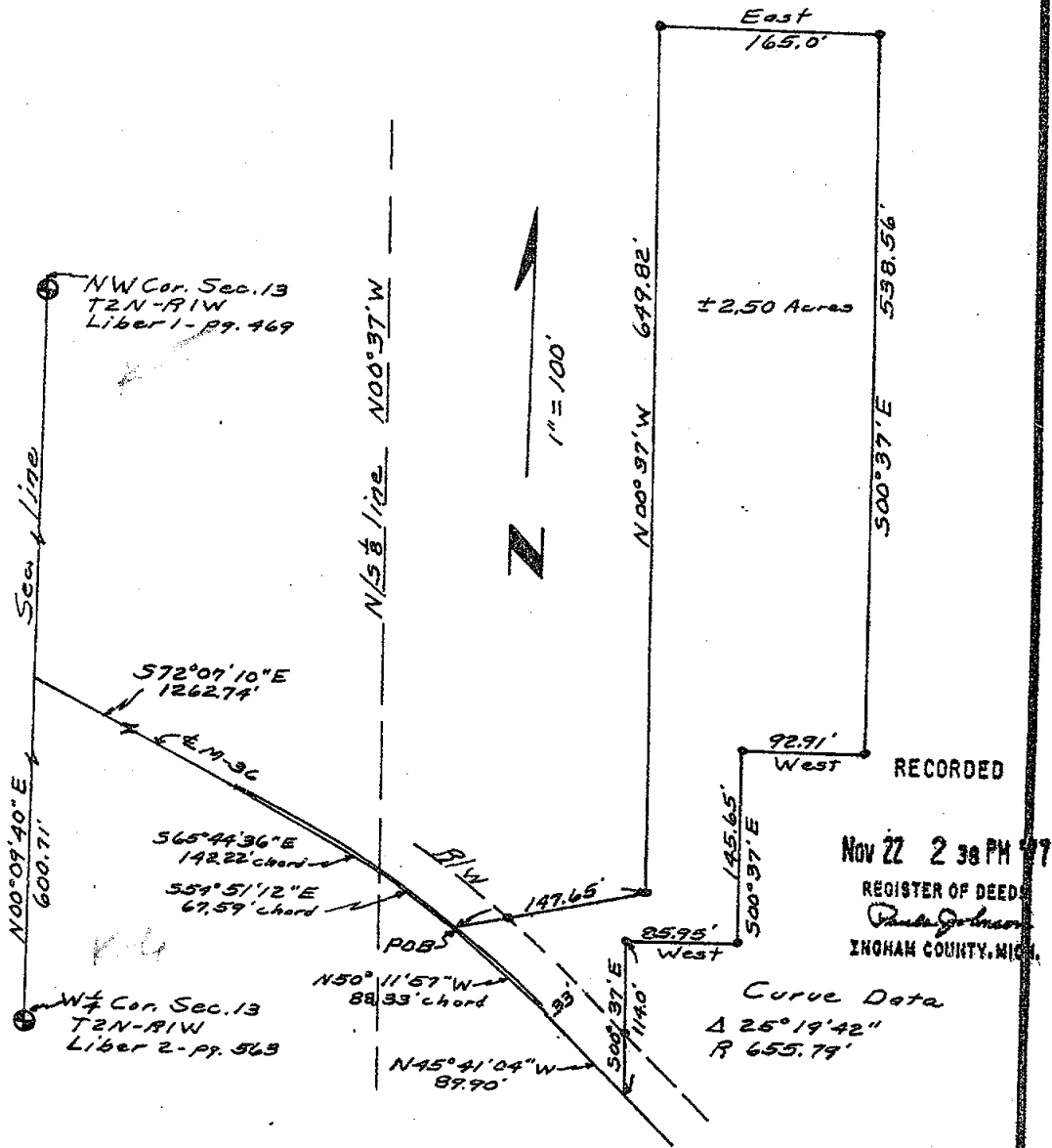
CERTIFIED BOUNDARY SURVEY

FOR Albert Smith
894 W. Dansville Road
Mason, Michigan

LOCATION MAP
(NO SCALE)

LEGEND:

- 1- All dimensions are in feet and decimals thereof.
- 2- 3" bars with identification caps have been placed at all points marked "•" unless otherwise noted.
- 3- ——— described boundary.
- 4- *** fence line.
- 5- All bearings are relative and are referenced to the N/S 1/8 line of Section 13, T2N, R1W, Vevay Township, Ingham County, Michigan, which is recorded to bear NCO°37'W in a previously recorded survey.



RECORDED
Nov 22 2 38 PM '97
REGISTER OF DEEDS
Ingham County, Mich.

Curve Data
Δ 25°19'42"
R 655.79'

WILLIAMS
Surveying

1148 Okemos Rd.
Mason, Michigan 48854
PH. (517) 678-5153

DRAWN	AW	10/29/77	SEC. 13, T2N-R1W
COMPUTED	AW	10/26/77	JOB NO. 1633
FLD. SURVEY	AW	10/18/77	sheet 1 of 2

A

CERTIFIED BOUNDARY SURVEY

LEGAL DESCRIPTION:

A parcel of land in Section 13, T2N, R1W, Vevay Township, Ingham County, Michigan; the boundary being described as commencing at the W $\frac{1}{4}$ corner of said Section 13; thence N00°09'40"E, 600.71' to the centerline of M-36; thence S72°07'10"E along the centerline of said M-36, 1262.74'; thence continuing along the centerline of said M-36 along the arc of a curve to the right with a central angle of 25°19'42", radius of 655.79', and a chord of 142.22', whose bearing is S65°49'36"E to the N/S 1/8 line of said Section 13; thence continuing along the centerline of said M-36 and the arc of said curve to the right, whose chord is 67.59' with a bearing of S54°51'12"E to the point of beginning of this description; thence N78°48'W, 147.65'; thence N00°37'W parallel with the N/S 1/8 line of said Section 13, 649.82'; thence East, 165.0'; thence S00°37'E parallel with the N/S 1/8 line of said Section 13, 538.56'; thence West 92.91'; thence S00°37'E parallel with the N/S 1/8 line of said Section 13, 145.65'; thence West 85.95'; thence S00°37'E parallel with the N/S 1/8 line of said Section 13, 114.0' to the centerline of said M-36; thence N45°41'04"W along the centerline of said M-36, 89.90'; thence continuing along the centerline of said M-36 along the arc of a curve to the left with a central angle of 25°19'42", radius of 655.79', and a chord of 88.33' whose bearing is N50°11'57"W to the point of beginning. Contains 2.50 acres, more or less and subject to the rights of the public over existing M-36.


We hereby certify to the parties named hereon that we have surveyed a parcel of land within the NW $\frac{1}{4}$ of Section 13, T2N, R1W, Vevay Township, Ingham County, Michigan; as it is apparently, peacefully occupied at present, and that we have found or set, as noted hereon, permanent markers to all corners and angle points of the boundaries of the parcel shown hereon, and the more particular legal description of said parcel is as designated hereon.

This survey complies with the requirements of P.A. 132 of 1970.

This survey was performed with an error of closure no greater than a ratio of 1' in 5,000'.

Austin C. Williams

Austin C. Williams
Registered Land Surveyor
Michigan Registration No. 21275



WILLIAMS
Surveying

1148 Okemos Rd.
Mason, Michigan 48854
PH. (617) 676-8153

DRAWN	AW	10/29/77	SEC. 13, T2N - R1W
COMPUTED	AW	10/26/77	JOB NO. 1693
FLD. SURVEY	AW	10/26/77	sheet 2 of 2

A

CERTIFIED BOUNDARY SURVEY

LIBER

3 16 300

FOR William Diamond
376 S. Diamond Road
Mason, Michigan.

LOCATION MAP
(NO SCALE)

LEGEND: 1-All dimensions are in feet and decimals thereof. 2- $\frac{1}{2}$ " bars with identification caps have been placed at all points marked "•" unless otherwise noted. 3- \cdots described boundary. 4- \cdots fence line. 5-All bearings are relative and are referenced to the E/W $\frac{1}{4}$ line, which is recorded to bear N89°19'01"W in a previously recorded survey.

LEGAL DESCRIPTION: A parcel of land in Section 13, T2N, R1W, Vevay Township, Ingham County, Michigan; the boundary being described as commencing at the Center of said Section 13; thence N89°19'01"W along the E/W $\frac{1}{4}$ line of said Section 13, 540.0'; thence N00°05'29"E parallel with the N/S $\frac{1}{4}$ line of said Section 13, 165.0'; thence S89°19'01"E parallel with the E/W $\frac{1}{4}$ line of said Section 13, 540.0' to the N/S $\frac{1}{4}$ line of said Section 13; thence S00°05'29"W along the N/S $\frac{1}{4}$ line of said Section 13, 165.0' to the point of beginning. Contains 2.045 acres, more or less, and subject to the rights of the public over existing Diamond Road.

We hereby certify to the parties named hereon that we have surveyed a parcel of land within the NW $\frac{1}{4}$ of Section 13, T2N, R1W, Vevay Township, Ingham County, Michigan; as it is apparently, peacefully occupied at present, and that we have found or set, as noted hereon, permanent markers to all corners and angle points of the boundaries of the parcel shown hereon, and the more particular legal description of said parcel is as designated hereon.

WITNESSES TO CENTER OF SECTION 13, T2N, R1W

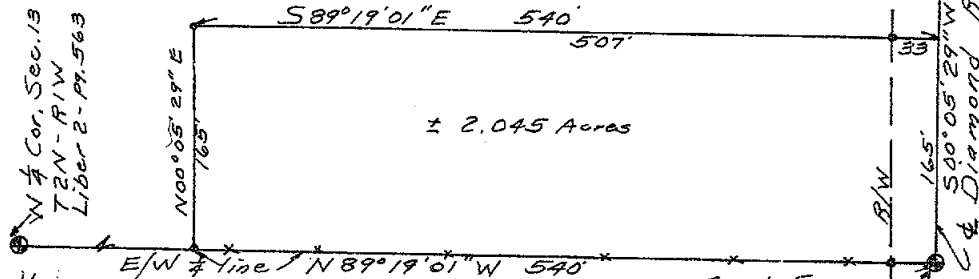
Nail & tag in anchor pole, East 31.20'

Nail & tag in anchor pole, West 31.60'

Nail & tag in 26" Hickory, N20°W, 90.22'

N $\frac{1}{4}$ Cor. Sec. 13
T2N-R1W

W $\frac{1}{4}$ Cor. Sec. 13
T2N-R1W
Liber 2-Pg. 563



This survey was performed with an error of closure no greater than a ratio of 1' in 5,000'. This survey complies with the requirements of P.A. 132 of 1970.


Austin C. Williams

Austin C. Williams
Registered Land Surveyor
Mich. Registration No. 21275

RECORDED

APR 17 4 16 PM '78

REGISTER OF DEEDS
Paula Johnson
INGHAM COUNTY, MICH.



WILLIAMS
Surveying

1148 Okemos Rd.
Mason, Michigan 48854
PH. (517) 676-5153

DRAWN	AW 3/28/78	SEC. 13, T2N-R1W
COMPUTED	AW 3/28/78	JOB NO. 1671
FLD. SURVEY	AW 3/27/78	sheet 1 of 1



A


CERTIFIED BOUNDARY SURVEY

FOR Sally Dufort
335 E. South Street
Mason, Michigan

LOCATION MAP
(NO SCALE)

LEGEND.

1. All dimensions are in feet and decimals thereof.
2. ³/₄" bars with identification caps have been placed at all points marked "c" unless otherwise noted.
3.  described boundary.
4.  fence line.
5. All bearings are relative and are referenced to the West line of Section 12, T2N, R1W, which is assumed to bear North-South.



RECORDED

Aug 16 11 12 AM '74
REGISTER OF DEEDS
Dick Johnson
TAMM COUNTY, INDIAN

WILLIAMS

Surveying

1148 Oakway Rd
Norton, MA 01854
PH 617/526-5152

DRAWN

COMPUTED

FLO-CURVES

SEC 2 TEN-PK

168

24/04/2013

CERTIFIED BOUNDARY SURVEY

LIBER 36 474

LEGAL DESCRIPTION:

A parcel of land in Section 12, T2N, R1W, Vevay Township, Ingham County, Michigan; described as being the North 5 acres of the South 10 acres of the SW $\frac{1}{4}$ of the SW $\frac{1}{4}$ of said Section 12; or more particularly described as commencing at the SW corner of said Section 12; thence North along the West line of said Section 12, 164.2' to the point of beginning of this description; thence S89°39'E parallel with the South line of said Section 12, 1326.50' to the N/S 1/8 line of said Section 12; thence N00°02'06"E along the N/S 1/8 line of said Section 12, 164.2'; thence N89°39'W parallel with the South line of said Section 12, 1326.60' to the West line of said Section 12; thence South along the West line of said Section 12, 164.2' to the point of beginning. Contains 5.000 acres, more or less, and subject to the rights of the public over existing Every Road.

WITNESSES TO U.S. PUBLIC LAND CORNERS

SW corner of Section 12, T2N, R1W

Nail & cap in double poplar NW 25.75'
PK nail in fence post East 33.67'
PK nail in fence post West 27.24'

West $\frac{1}{4}$ corner of Section 12, T2N, R1W

Nail & tag NW side p.p. NE 50.23'
Nail & tag S/S 24" Oak WNW 25.90'
Nail & tag N/S 20" Basswood ESE 41.28'


South $\frac{1}{4}$ corner of Section 12, T2N, R1W

Nail & tag in anchor pole East 31.20'
Nail & tag in anchor pole West 31.60'
Nail & tag in 26" Hickory N20°W 90.22'

I hereby certify to the parties named hereon that we have surveyed a parcel of land within the SW $\frac{1}{4}$ of Section 12, T2N, R1W, Vevay Township, Ingham County, Michigan; as it is apparently peacefully occupied at present, and that we have found or set, as noted hereon, permanent markers to all corners and angle points of the boundaries of the parcel shown hereon, and the more particular description of said parcel is as designated hereon.

This survey was performed with an error of closure no greater than a ratio of 1' in 5,000'. This survey complies with the requirements of P.A. 132 of 1970.

Austin C. Williams
Austin C. Williams
Registered Land Surveyor
Mich. Registration No. 21275



1818

WILLIAMS

Surveying

1148 Okemos Rd.
Mason, Michigan 48854
PH (616) 255-5153

DRAWN	ad	7/6/78	SEC 12, T2N, R1W
COMPUTED	ad		JOB NO. 1739
FIELD SURVEY	ad	7/6/78	drawn 2-7-78

CERTIFICATE OF SURVEY

Nov 29 9 48 AM '78

REGISTER OF DEEDS

Paula Johnson
INGHAM COUNTY, MICH.

RECORDING SPACE

CENTER SEC. 13 Liber 2, Page 587, T2N-R1W, Vevay Township
Found R.R. Spike
Found N and Tag in 30" Maple NE 50.45'
Found N and Tag in 30" Oak NE 31.33'
Found N and Tag in 30" Oak SE 39.50'

SW. COR. SEC.
SEC. 18
T2N-R1E

N. & S. 1/4 LINE SEC. 13
N 89° 35' 20" W 2,664.42' IRON SET AT MID-POINT

SOUTH 623.00'

39.26 ACRES

N 00° 12' 21" E
623.00'

S 89° 35' 20" E 2,662.17'

SOUTH LINE SEC. 13

S.E. COR. SEC. 13
T2N-R1W
EAST LINE SEC.
13

S 1/4 COR. SEC. 13
T2N-R1W

STEEL FENCE POST
SET IN CONC.

Liber 2, Page 591, South 1/4 Corner
Section 13, T2N, R1W, Vevay Township
Found R.R. Spike
Found N and Tag in 30" Maple NE 151.05'
Found N and Tag in P.P. 54.97'
Found 4" Metal Anchor Post W 24.95'

Liber 4, Page 1, SE Corner, Section 13,
T2N, R1W, Vevay Township
Found 3/4" Iron Pipe
Found N and Tag 6" Ash NW 32.60'
Found N and Tag 26" Oak S 11.49'
Found N and Tag 14" Maple NE 24.83'

Liber 2, Page 35, SW Corner, Section 18, T2N, R1E
Found 1/2" Iron
Found 2" Angle Iron Post S 43.88'
Found N and Tag in P.P. N 42.43'
Found N and Tag in P.P. NW 91.80'

DESCRIPTION


Beg. at the S 1/4 cor. of Sec. 13, T2N-R1W, Vevay Township, Ingham County, Michigan, thence
S 89° 35' 20" E 2,662.17 ft. along the S line of said Sec. 13, to the SE cor. of said Sec.
13, N 00° 12' 21" E 623.00 ft. along the E line of said Sec. 13, N 89° 35' 20" W 2,664.42
ft. to the N & S 1/4 line of said Sec. 13, S 573.00 ft. along the N & S 1/4 line to the
p.o.b. Containing 39.26 acres of land more or less.

I certify that I have surveyed the property described hereon and that the ratio of error
of closure on the unadjusted field measurements is 1/5000, and that all of the requirements
of P.A. 132 of 1970 have been complied with.

Bearings are referenced to the N & S 1/4 line, which is assumed to bear due North and South.

Wolverine Engineering Company

George M. Young
George M. Young, R.L.S. # 17640



LEGEND

SECTION LINE
DESCRIBED BOUNDARY
IRON SET & CAPPED
CORNER ANCHOR POST
IRON FOUND
SECTION OR 1/4 CORNER



WOLVERINE ENGINEERING COMPANY
ENGINEERS SURVEYORS
MASON, MICHIGAN

SURVEY FOR RICHARD HAYHOE

FLD. SURVEY J. E. L.

SCALE 1" = 400'

DRAWN BY J. E. L.

DATE Nov 2, 1978

1907

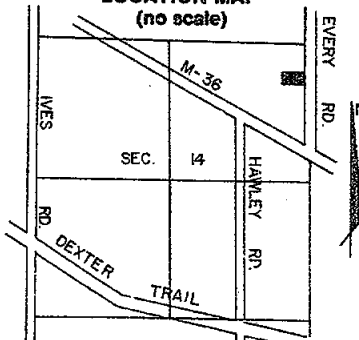
CERTIFIED BOUNDARY SURVEY

FOR: Ms. Angel B. Northrup
1700 W. Dansville Road
Mason, MI 48854

LEGEND:

1. All dimensions are in feet and decimals thereof.
2. 1/2" bars with identification caps have been placed at all points marked "•" unless otherwise noted.
3. ————— = described boundary line.
4. — x — x — x — = fence line.
5. All bearings are relative and referenced to the East line of Section 14 which is assumed to bear due South.
6. — indicates distance not to scale.

LOCATION MAP (no scale)



NE COR. SEC. 14, T2N, R1W
RESET 1/2" BAR FROM
WITNESSES

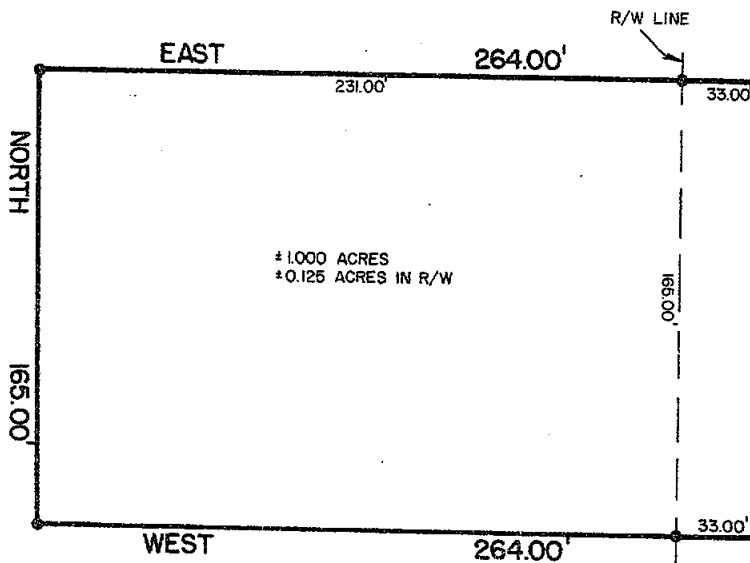
K-5

SOUTH 728.53'

P.O.B.

EVERY RD.
EAST LINE SEC. 14

2648.88



RECORDED

SEP 27 2 21 PM '79

REGISTER OF DEEDS

Paula Johnson
INGHAM COUNTY, MICH.

2122

E 1/4 COR. SEC. 14, T2N, R1W
1/2" BAR & CAP

K-6



3422 Hagadorn Road
Mason, Michigan 48854
phone (517) 351-7410

DRAWN	SM	AUG 79	SEC. 14	T 2N	R1W
COMPUTED	RL	AUG 79	1/2"		
FLD. SURVEY	JA	AUG 79	Sheet 1 of 2		

A-1257

CERTIFICATE OF SURVEY

LEGAL DESCRIPTION:

A parcel of land in Section 14, T2N, R1W, Vevay Township, Ingham County, Michigan; the surveyed boundary of said parcel being described by Michigan R.L.S. #18998 as commencing at the Northeast corner of said Section 14; thence South along the East line of said Section 14, 725.53 feet to the point of beginning of this description; thence South continuing along said East line 165.00 feet; thence West perpendicular to said East line, 264.00 feet; thence North parallel with said East line 165.00 feet; thence East perpendicular with said East line 264.00 feet to the East line of said Section 14 and the point of beginning; said parcel containing more or less 1.000 acres including more or less 0.125 acres presently in use as public right of way; said parcel subject to all easements and restrictions of record.

WITNESSES:

Northeast Corner Section 14, T2N, R1W *K-5*
Polaris tag in West side twin 24" cottonwood, N37°56'E, 25.63'
P.K. Nail found in top of fence post, S89°33'E, 33.64'
P.K. Nail found in top of fence post, S89°38'W, 27.30'

West 1/4 Corner Section 14, T2N, R1W *K-6*
Nail & tag #18998 in North side 12" cherry, East, 51.13'
Centerline Consumers Power Co. gas riser, SE, 34.40'
Stephens nail & tag in dead 40" elm, West 31.80'

CERTIFICATE OF SURVEY:

I hereby certify to the parties named hereon that we have surveyed a parcel of land within:


The East 1/2 of the Northeast 1/4
of Section 14, T2N, R1W, lying
North of Mason-Dansville Road, in
Town 2 North, Range 1 West, Vevay
Township, Ingham County, Michigan

and that we have found or set, as noted hereon, permanent markers to all corners and angle points of the boundary of the parcel shown hereon and that the more particular legal description of said parcel is as designated hereon.

This survey complies with the requirements of P.A. 132 of 1970.

This survey was performed with an error of closure no greater than a ratio of 1 in 5000.

Ronnie M. Lester 8/14/79
Ronnie M. Lester
Registered Land Surveyor #18998



2122



Registered
Land
Surveyors
3422 Hegadorn Road
Mason Michigan 48854
phone (517) 351-7410

DRAWN	SM	AUG 79	SEC. 14	T2N	R1W
COMPUTED	RL	AUG 79	drawing no.		
FLD. SURVEY	JA	AUG 79	sheet 2 of 2		A-1257

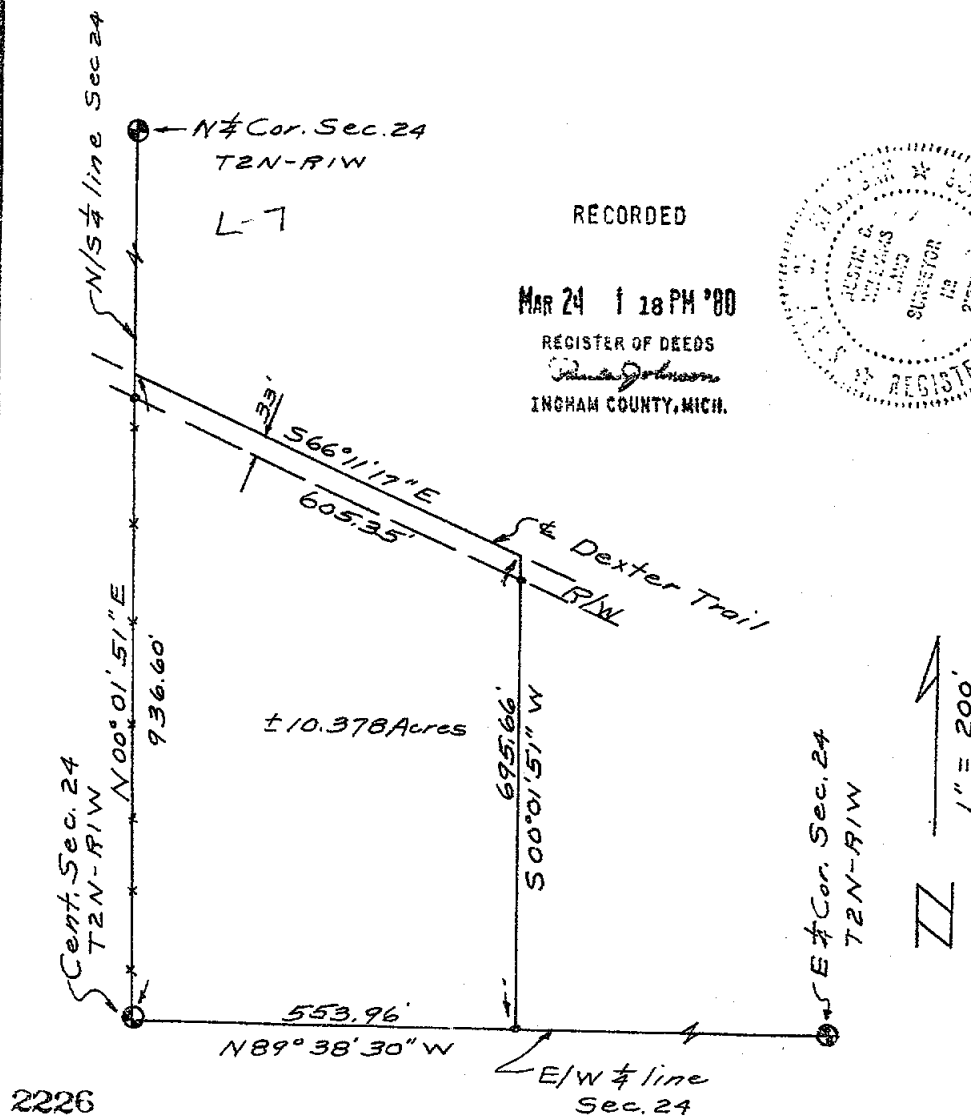
CERTIFIED BOUNDARY SURVEY LIBER 3 PG1231

FOR Russell & Cherilu Akers

LOCATION MAP
(NO SCALE)

LEGEND.

1. All dimensions are in feet and decimals thereof.
2. $\frac{1}{2}$ " bars with identification caps have been placed at all points marked "•" unless otherwise noted.
3. ————— described boundary.
4. ———— fence line.
5. All bearings are relative and are referenced to the N/S $\frac{1}{4}$ line of Section 24, T2N, R1W, which is recorded to bear N00°01'51"E in a previously recorded survey.



2226

WILLIAMS

Surveying

1148 Okemos Rd
Mason, Michigan 48854
PH. (517) 676-5153

DRAWN	aw	80 Mar	SEC 24, T2N-R1W
COMPUTED	aw	80 Mar	JOB NO. 1966
FLD. SURVEY	aw	80 Mar	sheet 1 of 2

A

CERTIFIED BOUNDARY SURVEY LIBER 3 1232

LEGAL DESCRIPTION: Commencing at the center of Sec. 24, T2N, R1W, Vevay Township, Ingham County, Michigan, thence North on the 1/4 line 935.6' to center of Dexter Trail, thence S66°E along centerline of Dexter Trail 825', thence South 608.24' to the E-W 1/4 line of Section 24, thence West 757.27' to beginning, EXCEPTING the East 3 Acres thereof; being part of the NE 1/4, Section 24; or more particularly described as: Commencing at the center of said Section 24; thence N00°01'51"E along the N/S 1/4 line of said Section 24, 936.60' to the centerline of Dexter Trail; thence S66°11'17"E along the centerline of said Dexter Trail, 605.35'; thence S00°01'51"W parallel with the N/S 1/4 line of said Section 24, 695.66' to the E/W 1/4 line of said Section 24; thence N89°38'30"W, 553.96' to the point of beginning. Contains 10.378 acres, more or less, and subject to all easements and restrictions of record.

I hereby certify to the parties named hereon that we have surveyed a parcel of land within the NE 1/4 of Section 24, T2N, R1W, Vevay Township, Ingham County, Michigan; as it is apparently, peacefully occupied at present, and that we have found or set, as noted hereon, permanent markers to all corners and angle points of the boundaries of the parcel shown hereon, and the more particular description of said parcel is as designated hereon.


This survey was performed with an error of closure no greater than a ratio of 1' in 5000'. This survey complies with the requirements of P.A. 132 of 1970.

Center Sec. 24, T2N, R1W
Nail & tag E/S 5" popular NNE 25.29'
Nail & tag E/S 10" popular NNW 16.84'
Nail & tag E/S 4" popular NW 18.72'

North 1/4 corner Sec. 24, T2N, R1W
Nail & tag S/S 30" Maple N8°37'E 151.05'
Nail & tag E/S utility pole N88°39'W 54.97'
N89°53'W 24.95' to centerline 4" metal anchor post

East 1/4 corner Sec. 24, T2N, R1W
30" Oak South 32.24'
24" Wild Cherry North 21.17'
Fence post West 12.17'

Austin C. Williams
Austin C. Williams
Registered Land Surveyor
Mich. Registration No. 21275



2226

WILLIAMS
Surveying

1148 Okemos Rd.
Mason, Michigan 48854
PH. (517) 676-5153

DRAWN	aw	80 Mar	SEC. 24, T2N-R1W
COMPUTED	aw	80 Mar	JOB NO. 1966
FLD. SURVEY	aw	80 Mar	sheet 2 of 2

A

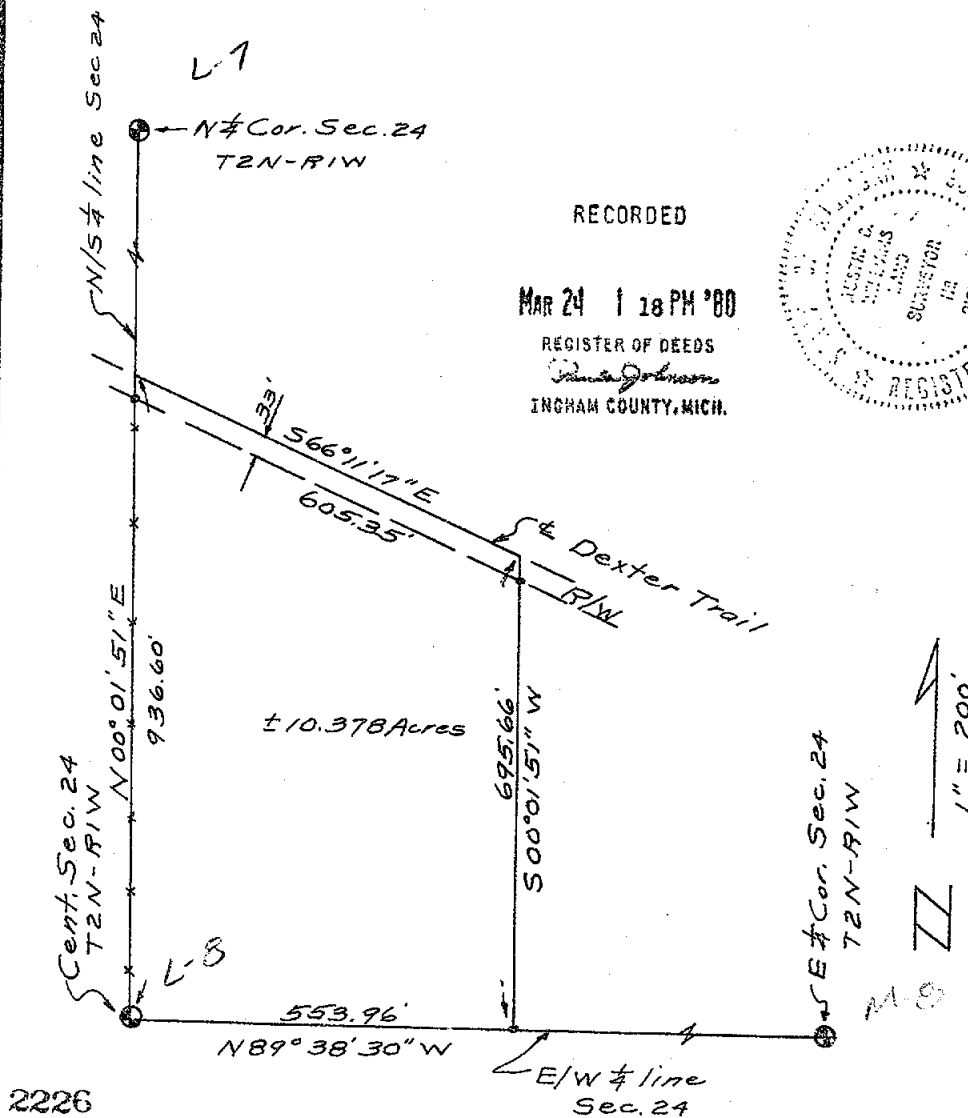
CERTIFIED BOUNDARY SURVEY LIBR 3 11231

FOR Russell & Cherilu Akers

LOCATION MAP
(NO SCALE)

LEGEND.

1. All dimensions are in feet and decimals thereof.
2. $\frac{1}{2}$ " bars with identification caps have been placed at all points marked "e" unless otherwise noted.
3. described boundary.
4. fence line.
5. All bearings are relative and are referenced to the N/S $\frac{1}{4}$ line of Section 24, T2N, R1W, which is recorded to bear N00°01'51"E in a previously recorded survey.



2226

WILLIAMS

Surveying

1148 Okemos Rd
Mason, Michigan 48854
PH. (517) 676-5153

DRAWN	aw	80 Mar	SEC 24, T2N-R1W
COMPUTED	aw	80 Mar	JOB NO. 1966
FLD. SURVEY	aw	80 Mar	sheet 1 of 2

A

CERTIFIED BOUNDARY SURVEY LIBER 3 1232

LEGAL DESCRIPTION: Commencing at the center of Sec. 24, T2N, R1W, Vevay Township, Ingham County, Michigan, thence North on the 1/4 line 935.6' to center of Dexter Trail, thence S66°E along centerline of Dexter Trail 825', thence South 608.24' to the E-W 1/4 line of Section 24, thence West 757.27' to beginning, EXCEPTING the East 3 Acres thereof; being part of the NE 1/4, Section 24; or more particularly described as: Commencing at the center of said Section 24; thence N00°01'51"E along the N/S 1/4 line of said Section 24, 936.60' to the centerline of Dexter Trail; thence S66°11'17"E along the centerline of said Dexter Trail, 605.35'; thence S00°01'51"W parallel with the N/S 1/4 line of said Section 24, 695.66' to the E/W 1/4 line of said Section 24; thence N89°38'30"W, 553.96' to the point of beginning. Contains 10.378 acres, more or less, and subject to all easements and restrictions of record.

I hereby certify to the parties named hereon that we have surveyed a parcel of land within the NE 1/4 of Section 24, T2N, R1W, Vevay Township, Ingham County, Michigan; as it is apparently, peacefully occupied at present, and that we have found or set, as noted hereon, permanent markers to all corners and angle points of the boundaries of the parcel shown hereon, and the more particular description of said parcel is as designated hereon.


This survey was performed with an error of closure no greater than a ratio of 1' in 5000'. This survey complies with the requirements of P.A. 132 of 1970.

Center Sec. 24, T2N, R1W
Nail & tag E/S 5" popular NNE 25.29'
Nail & tag E/S 10" popular NNW 16.84'
Nail & tag E/S 4" popular NW 18.72'

North 1/4 corner Sec. 24, T2N, R1W
Nail & tag S/S 30" Maple N8°37'E 151.05'
Nail & tag E/S utility pole N88°39'W 54.97'
N89°53'W 24.95' to centerline 4" metal anchor post

East 1/4 corner Sec. 24, T2N, R1W
30" Oak South 32.24'
24" Wild Cherry North 21.17'
Fence post West 12.17'

Austin C. Williams
Austin C. Williams
Registered Land Surveyor
Mich. Registration No. 21275



2226

WILLIAMS

Surveying

1148 Okemos Rd.
Mason, Michigan 48854
PH. (517) 676-5153

DRAWN	aw	80 Mar	SEC. 24, T2N-R1W
COMPUTED	aw	80 Mar	JOB NO. 1966
FLD. SURVEY	aw	80 Mar	sheet 2 of 2

CERTIFIED BOUNDARY SURVEY

LIBER

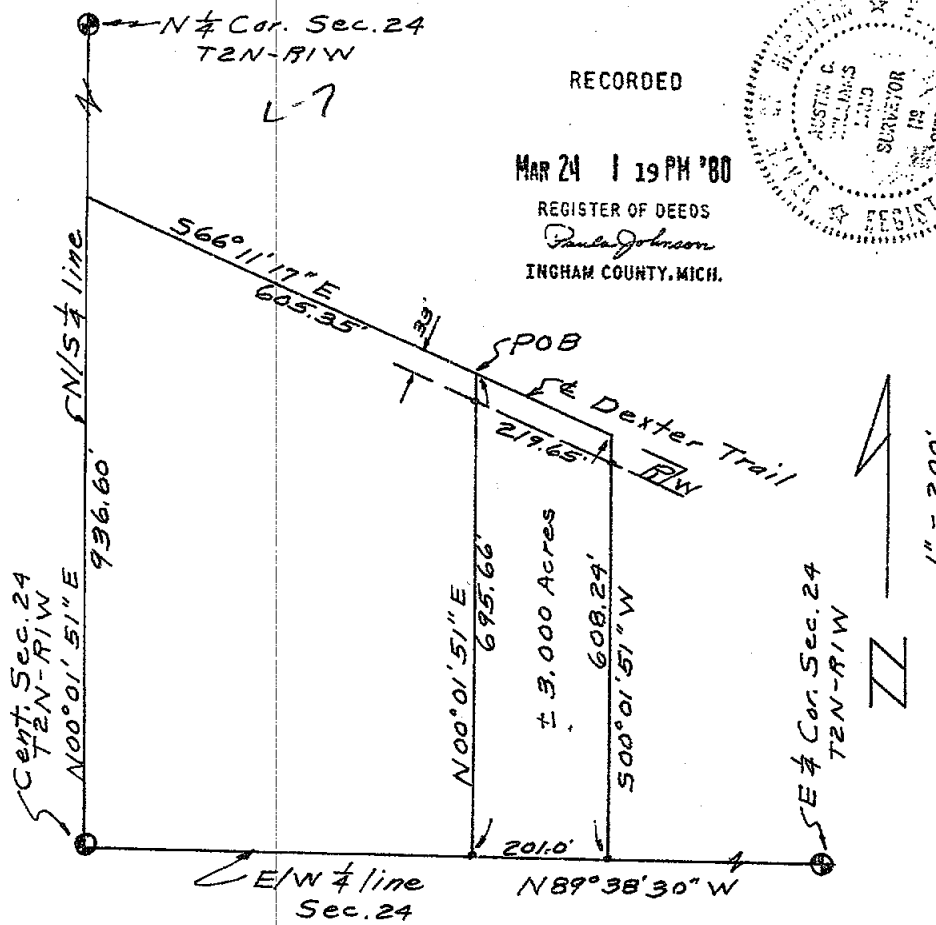
3 PG1239

FOR Lon & Florence St. John

LOCATION MAP
(NO SCALE)

LEGEND.

1. All dimensions are in feet and decimals thereof.
2. $\frac{1}{8}$ " bars with identification caps have been placed at all points marked "e" unless otherwise noted.
3. \bullet described boundary.
4. \times fence line.
5. All bearings are relative and are referenced to the N/S $\frac{1}{4}$ line of Section 24, T2N, R1W, which is recorded to bear N00°01'51"E in a previously recorded survey.



2230

WILLIAMS

Surveying

1148 Okemos Rd
Mason, Michigan 48854
PH. (517) 675-5153

DRAWN	AW	80	Mar	SEC. 24 T2N-R1W
COMPUTED	AW	80	Mar	JOB NO. 1967
FLD. SURVEY	AW	80	Mar	sheet 1 of 2

A

CERTIFIED BOUNDARY SURVEY

LIBER

3 1240

LEGAL DESCRIPTION: A parcel of land described as the East 3 acres of the following description; Commencing at the center of Sec. 24, T2N, R1W, Vevay Township, Ingham County, Michigan, thence North on the 1/4 line 935.6' to center of Dexter Trail, thence S66°E along centerline of Dexter Trail 825', thence South 608.24' to the E-W 1/4 line of Section 24, thence West 757.27' to beginning, being part of the NE 1/4 Section 24;

or more particularly described as: Commencing at the center of said Section 24; thence N00°01'51"E along the N/S 1/4 line of said Section 24, 936.60' to the centerline of Dexter Trail; thence S66°11'17"E along the centerline of said Dexter Trail, 605.35' to the point of beginning; thence continuing S66°11'17"E along the centerline of said Dexter Trail, 219.65'; thence S00°01'51"W parallel with the N/S 1/4 line of said Section 24, 608.24' to the E/W 1/4 line of said Section 24; thence N89°38'30"W along the E/W 1/4 line of said Section 24, 201.0'; thence N00°01'51"E parallel with the N/S 1/4 line of said Section 24, 695.66' to the point of beginning. Contains 3.000 acres, more or less, and subject to all easements and restrictions of record.

I hereby certify to the parties named hereon that we have surveyed a parcel of land within the NE 1/4 of Section 24, T2N, R1W, Vevay Township, Ingham County, Michigan; as it is apparently, peacefully occupied at present, and that we have found or set, as noted hereon, permanent markers to all corners and angle points of the boundaries of the parcel shown hereon, and the more particular description of said parcel is as designated hereon.

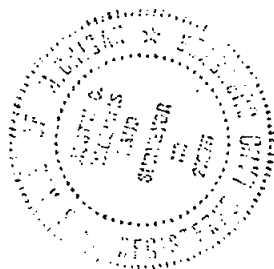
This survey was performed with an error of closure no greater than a ratio of 1' in 5000'. This survey complies with the requirements of P.A. 132 of 1970.

Center Sec. 24, T2N, R1W
Nail & tag E/S 5" poplar NNE 25.29'
Nail & tag E/S 10" poplar NNW 16.84'
Nail & tag E/S 4" poplar NW 18.72'

North 1/4 corner Sec. 24, T2N, R1W
Nail & tag S/S 30" Maple N8°37'E 151.05'
Nail & tag E/S utility pole N88°39'W 54.97'
N89°53'W 24.95' to centerline 4" metal anchor post

East 1/4 corner Sec. 24, T2N, R1W
30" Oak South 32.24'
24" Wil Cherry North 21.17'
Fence post West 12.17'

Austin C. Williams
Austin C. Williams
Registered Land Surveyor
Mich. Registration No. 21275



2230

WILLIAMS

Surveying

1148 Okemos Rd
Mason, Michigan 48854
PH. (517) 676-6153

DRAWN	aw	80 Mar	SEC. 24 T2N-R1W
COMPUTED	aw	80 Mar	JOB NO. 1967
FLD. SURVEY	aw	80 Mar	sheet 2 of 2

RECORDED

CERTIFICATE OF SURVEY

APR 20 9 17 AM '81

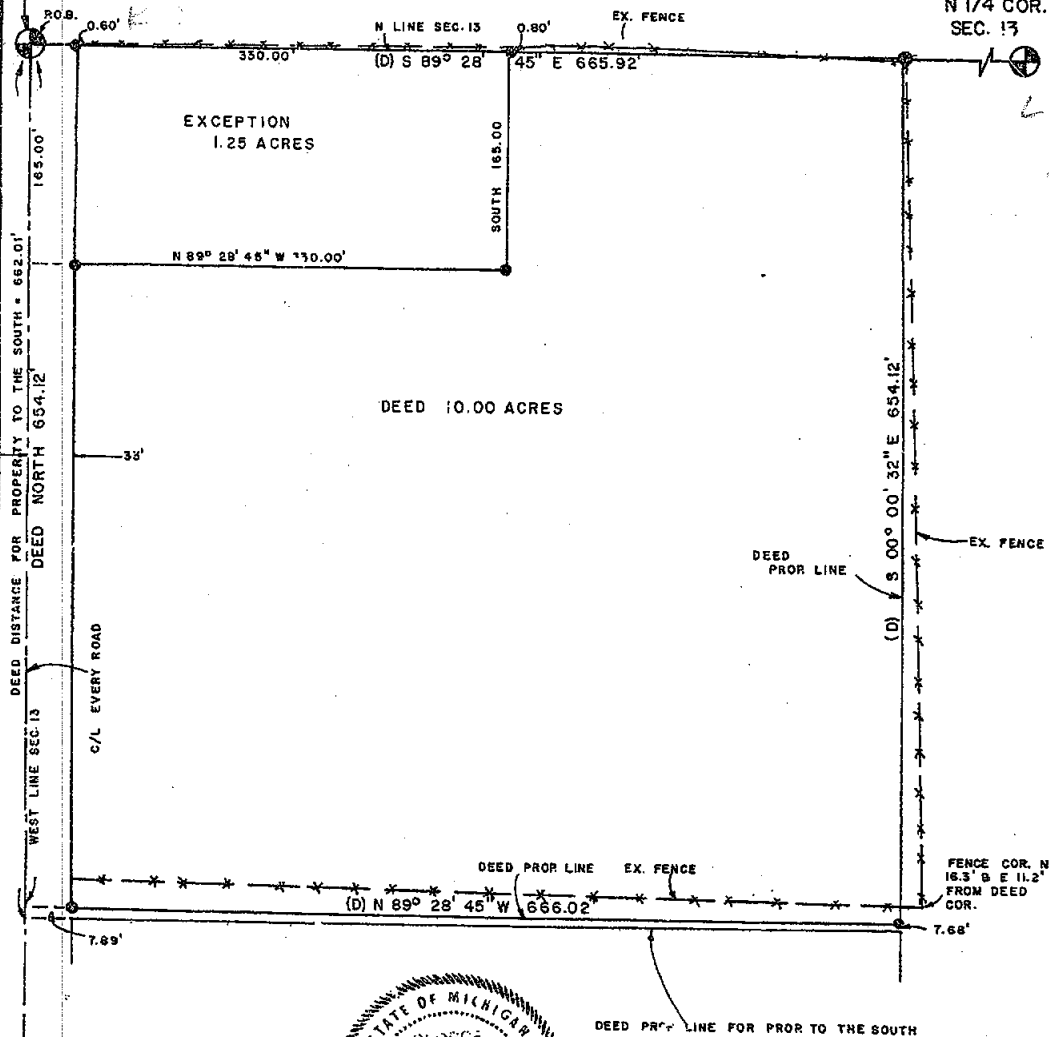
REGISTER OF DEEDS

Paula Johnson
INGHAM COUNTY, NICH

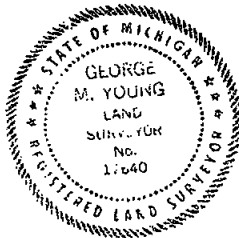
RECORDING SPACE

NW COR., SEC. 13, T2N-RIW
VEVAY TOWNSHIP, INGHAM CO., MI

N 1/4 COR.
SEC. 13



W 1/4 COR., SEC. 13



LEGEND

ALL DIMENSIONS ARE IN FEET AND DECIMALS THEREOF
SECTION LINE
DESCRIBED BOUNDARY
IRON SET & CAPPED
IRON FOUND
EX. FENCE LINE

2410

**WOLVERINE ENGINEERING COMPANY
ENGINEERS-SURVEYORS
MASON, MICHIGAN**

SURVEY FOR SHIRLEY WHITE

FIELD SURVEY **JFI**

SCALE 1" = 100'

DRAWN BY JEI-RJC

DATE 11/5/80

CERTIFICATE OF SURVEY

DEED DESCRIPTION

The West 10 acres of the North 20 acres of the NW 1/4 of the NW 1/4 of Section 13, T2N-R1W, Vevay Township, Ingham County, Michigan.

SURVEY DESCRIPTION

Beginning at the Northwest Corner of Section 13, T2N-R1W, Vevay Township, Ingham County, Michigan; thence S 89° 28' 45" E 665.92 feet along the North line of said Section 13, S 00° 00' 32" E 654.12 feet, N 89° 28' 45" W 666.02 feet to the West line of said Section 13, North 654.12 feet along the West line of Section 13 to the p.o.b. and containing 10.00 acres of land and Except beginning at the NW Corner, Section 13, T2N-R1W, Vevay Township, Ingham County, Michigan; thence S 89° 28' 45" E 330.00 feet along the North line of Section 13, South 165.00 feet, N 89° 28' 45" W 330.00 feet to the West line of said Section 13, North 165.00 feet along the West line of said Section 13 to the p.o.b. and containing 1.25 acres of land more or less, and subject to all easements of record.

I certify that I have surveyed the property described hereon and that the ratio of error of closure on the unadjusted field measurements is not greater than 1/6,500, and that all of the requirements of P.A. 132 of 1970 have been complied with.

Bearings were referenced to the West line of Section 13, which is assumed to bear due North and South.

REFERENCES

NORTHWEST CORNER, SEC. 13, T2N-R1W
Vevay Township, Ingham County, MI
The 1/4" iron rod found at SE Cor. was
left in position with the following
witnesses:

Polaris tag found in the W side of a
twin 24" Cottonwood N 37° 56' E 25.63'
PK Nail found in the top of a fence post
S 89° 33' E 33.64'
PK Nail found in the top of a fence post
S 89° 38' W 27.30'

Recorded Liber 1, Page 485


NORTH 1/4 CORNER, SEC. 13, T2N-R1W
Vevay Township, Ingham County, MI
Found 3/4" iron rod
Nail & tag in Anchor Pole E 31.20'
Nail & tag in Anchor Pole W 31.60'
Nail & tag in 26" Hickory N 20° W 90.22'
Recorded Liber 4, Page 176

WEST 1/4 CORNER, SEC. 13, T2N-R1W
Vevay Township, Ingham County, MI
Left 1/2" bar & cap with these witnesses:
Stephens nail & tag E side 40" dead elm, W 31.80' (rec. 41.80')
Stephens nail & tag SE side 5" wild cherry, NW 26.70'
RLS nail & tag #18998 in North side 12" Cherry, E 51.13'
Centerline Consumers Power Gas riser, SE 34.40'
Recorded Liber 3, Page 415

WOLVERINE ENGINEERS AND SURVEYORS, INC.

George M. Young

George M. Young, R.L.S. # 17640



LEGEND

ALL DIMENSIONS ARE IN FEET AND DECIMALS THEREOF
SECTION LINE
DESCRIBED BOUNDARY
IRON SET & CAPPED
IRON FOUND
EX. FENCE LINE

2410

K

WOLVERINE ENGINEERING COMPANY
ENGINEERS-SURVEYORS
MASON, MICHIGAN

SURVEY FOR SHIRLEY WHITE

FIELD SURVEY JET

SCALE

DRAWN BY JET-RJC

DATE 11/5/80

CERTIFICATE OF SURVEY

W 1/4 COR.
SEC. 13
T2N-R1W
VEVAY TWP. INGHAM CO.

Nov 15 9 12 AM '83

REGISTER OF DEEDS

Paul Johnson
INGHAM COUNTY, MICH.

RECORDING SPACE

1/8 LINE

PARCEL "A"
1.73 ACRE


PARCEL "B"
1.25 ACRE

PARCEL "C"
1.25 ACRE

PARCEL "D"
1.25 ACRE

CENTER
SEC. 13

CENTER OF SEC. 13, T2N-R1W
Vevay Township, Ingham Co., MI
Found RR Spike
Survey tag in West side of 30"
Maple tree, N46° 42'E 50.45'
Survey tag in West side of 30"
Oak tree, N86° 42'E 31.33'
Survey tag in West side of 30"
Oak tree, S47° 16'E 39.50'
Bearing of the 1/4 line South of
the corner is S0° 38' 10" W.
Recorded L-2, PG-587



LEGEND

ALL DIMENSIONS ARE IN FEET AND DECIMALS THEREOF
SECTION LINE
DESCRIBED BOUNDARY
IRON SET & CAPPED
IRON FOUND
EX. FENCE LINE

2731

WOLVERINE ENGINEERS & SURVEYORS, INC.
ENGINEERS-SURVEYORS
MASON, MICHIGAN

SURVEY FOR	GLENN OESTERLE
FIELD SURVEY	JEI
DRAWN BY	JEI
SCALE	1" = 100'
DATE	11/2/83

CERTIFICATE OF SURVEY

DESCRIPTION PARCEL "A"

Beginning at a point distant on the E & W 1/4 line, S 89° 27' 30" E 1,331.94 ft. from the W 1/4 Post of Section 13, T2N-R1W, Vevay Township, Ingham County, Michigan; thence S 00° 00' 58" W 264.29 ft., S 45° 56' 08" E 129.43 ft., N 44° 03' 52" E 330.00 feet to the centerline of M-36, N 45° 56' 08" W 165.00 ft. along the centerline of M-36, N 89° 19' 01" W 203.90 ft. to the p.o.b. and subject to all easements of record and containing 1.73 acres of land.

RECORDING SPACE

DESCRIPTION PARCEL "B"

Beginning at a point distant S 89° 27' 30" E 1,331.94 ft. and S 00° 00' 58" W 264.29 ft. and S 45° 56' 08" E 129.43 ft. from the West 1/4 Post of Section 13, T2N-R1W, Vevay Township, Ingham County, Michigan; thence N 44° 03' 52" E 330.00 ft. to the C/L of M-36; S 45° 56' 08" E 165.00 ft. along the C/L of M-36, S 44° 03' 52" W 330.00 ft., N 45° 56' 08" W 165.00 ft. to the p.o.b. and subject to all easements of record and containing 1.25 acres of land.

DESCRIPTION PARCEL "C"

Beginning at a point distant S 89° 27' 30" E 1,331.94 ft., S 00° 00' 58" W 264.29 ft. and S 45° 56' 08" E 249.43 ft. from the West 1/4 Post of Section 13, T2N-R1W, Vevay Township, Ingham County, Michigan; thence S 45° 56' 08" E 165.00 ft., N 44° 03' 52" E 330.00 ft. to the C/L of M-36; N 45° 56' 08" W 165.00 ft. along the C/L of M-36, S 44° 03' 52" W 330.00 ft. to the p.o.b. and subject to all easements of record and containing 1.25 acres of land.

DESCRIPTION PARCEL "D"

Beginning at a point distant S 89° 27' 30" E 1,331.94 ft., S 00° 00' 58" W 264.29 ft. and S 45° 56' 08" E 459.43 ft. from the West 1/4 Post of Section 13, T2N-R1W, Vevay Township, Ingham County, Michigan; thence N 44° 03' 52" E 330.00 ft. to the C/L of M-36, S 45° 56' 08" E 165.00 ft. along the C/L of M-36, S 44° 03' 52" W 330.00 ft., N 45° 56' 08" W 165.00 ft. to the p.o.b. and subject to all easements of record and containing 1.25 acres of land.

I certify that I have surveyed the property described hereon and that the ratio of error of closure on the unadjusted field measurements is not greater than 1/5000, and that all of the requirements of P.A. 132 of 1970 have been complied with.

Bearings are referenced to the West line of Section 13, as established in Plat of Sunshine Valley Subdivision, a part of W 1/2 of Sec. 13, T2N-R1W, Vevay Township, Ingham County, Michigan.

WOLVERINE ENGINEERS AND SURVEYORS, INC.

George M. Young
George M. Young, L.S. # 17640



LEGEND

ALL DIMENSIONS ARE IN FEET AND DECIMALS THEREOF
SECTION LINE
DESCRIBED BOUNDARY
IRON SET & CAPPED
IRON FOUND
EX. FENCE LINE

2731

WOLVERINE ENGINEERS & SURVEYORS, INC.
ENGINEERS-SURVEYORS
MASON, MICHIGAN

SURVEY FOR	GLENN OESTERLE
FIELD SURVEY	NOI
DRAWN BY	NOI
DATE	11/2/83

CERTIFICATE OF SURVEY

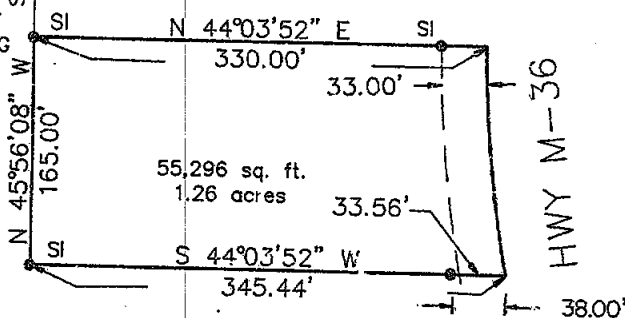
RECORDED

FEB 9
FEB 9 8 34 AM '88

REGISTER OF DEEDS

INGHAM COUNTY, MICH.
RECORDING SPACEWEST 1/4 CORNER, SEC. 13,
T2N, R1W, VEVAY TWP.Fnd. 1/2" bar and cap, witnessed by:
N. & T. 40" dead Elm, West 31.80'
N. & T. 5" Wild Cherry, NW, 26.70'
N. & T. #18998 in 12" Cherry East,
51.13'C/L Consumers Power Co. Gas
riser, SE, 34.40'S89°27'30"E 1331.94'
NE COR. NE 1/4 -
SW 1/4S00°00'58"W 264.29
1/8 LINE

EAST - WEST 1/4 LINE


POINT OF
BEGINNINGCENTER OF SEC.
13, T2N, R1W,
VEVAY TWP.Fnd. RR spike
witnessed by:N & T in 30" Maple N46°E 50.45'
N & T in 30" Oak N86°E 31.33'
N & T in 30" Oak S47°E 39.50'

RADIUS	LENGTH	CHORD	BEARING
889.39'	165.96'	165.72'	S 51°16'53" E

LEGAL DESCRIPTION: A part of the Southwest 1/4 of Section 13, T2N, R1W, Vevay Township, Ingham County, Michigan, described as commencing at the West 1/4 Corner of Section 13; thence S89°27'30"E 1331.94 feet to the Northeast corner of the Northwest 1/4 of the Southwest 1/4 of Section 13; thence S00°00'58"W 264.29 feet along the 1/8 line; thence S45°56'08"E 624.43 feet to the point of beginning; thence N44°03'52"E 330.00 feet to the centerline of Highway M-36; thence Southeasterly 165.96 feet along the arc of a 889.39 foot radius curve to the left whose chord bears S51°16'53"E 165.72 feet along said centerline; thence S44°03'53"W 345.44 feet; thence N45°56'08"W 165.00 feet to the point of beginning, containing 1.26 acres of land more or less and subject to any easements or rights of way of record.

I hereby certify that I have surveyed and mapped the land above platted and described on Dec. 20, 1988, and that the ratio of closure on the unadjusted field observations of such survey was 1/40000, and that all of the requirements of Act 132, P.A. 1970 have been complied with.

Maurice H. Mahieu
Maurice H. Mahieu, L.S. No. 28414



LEGEND

ALL DIMENSIONS ARE IN FEET AND DECIMALS THEREOF
D= DEEDED
P= PLATTED
M= MEASURED
PROPERTY CORNER IRON
CONCRETE MONUMENT
FENCE LINE

F= FOUND IRON
S= SET IRON

WOLVERINE ENGINEERS & SURVEYORS, INC.
312 NORTH ST., MASON, MICHIGAN 48854
PHONE (517) 676-9200

SURVEY FOR: Glenn Oesterle
FIELD SURVEY: St. Adams
DATE: Dec. 23, 1988
DRAWN BY: MHM
SHEET: 1 of 1
SCALE: 1" = 100'
JOB NO.: 880575

3588

AUG 9

AUG 9 9 37 AM '98

CERTIFICATE OF SURVEY


REGISTER OF DEEDS

Paula Johnson
INGHAM COUNTY, MICH.

RECORDING SPACE

NW CORNER, SECTION 24,
VEVAY TWP, T2N-R1W,
INGHAM CO.
FOUND 1/2" IRON ROD IN TOP WOOD POST
WITNESSED BY:
N & T S. SIDE 36" CHERRY, S85°E 2.44'
N & T N. SIDE 24" OAK, S75°W 2.47'
CONC. MONUMENT SOUTH,
5.00'
CONC. MONUMENT EAST,
10.00'

N 1/4 CORNER, SECTION 24,
VEVAY TWP, T2N-R1W, INGHAM CO.,
FOUND RAILROAD SPIKE
WITNESSED BY:
N & T N. SIDE 12" ELM, S85°W 30.42'
N & T N. SIDE 12" PINE, N85°W 48.00'
N & T S. SIDE 12" PINE, N40°E 54.00'
N & T SW. SIDE 6" OAK, S15°E 115.77'



CENTER OF SECTION
SECTION 24, T2N-R1W,
INGHAM CO.
FOUND 1/2" IRON ROD
WITNESSED BY:
N & T W. SIDE 12" OAK, N15°E, 25.29'
N & T N. SIDE 6" ELM, N75°W, 8.86'
N & T N. SIDE 6" ELM, S75°W, 7.07'
N & T N. SIDE 12" OAK, N80°E, 27.79'

SW CORNER, SECTION 24,
VEVAY TWP, T2N-R1W,
INGHAM CO.
FOUND 1/2" IRON ROD WITH CAP 17640
IN E-W-S FENCE LINE
N & T E. SIDE CLUMP OF ASH, SOUTH 22.79'
N & T W. SIDE 10" CHERRY, S10°E 36.44'
N & T E. SIDE, 6" BOX ELDER, S25°E 18.23'
N & T W. SIDE, 6" ELM S20°W 37.80'

S 1/4 CORNER, SECTION 24,
VEVAY TWP, T2N-R1W, INGHAM CO.,
FOUND 1/2" IRON ROD
WITNESSED BY:
N & T N. SIDE UTILITY POLE, S80°E 135.92'
N & T S. SIDE 32" OAK, N60°E 72.74'
N & T E. SIDE 6" ELM, N10°E 37.76'
N & T NE. SIDE 6" BOX ELDER, N55°W 49.15'

LEGEND

ALL DIMENSIONS ARE IN FEET AND DECIMALS THEREOF
D= DEEDED
P= PLATTED
M= MEASURED
PROPERTY CORNER IRON
CONCRETE MONUMENT
FENCE LINE



WOLVERINE ENGINEERS & SURVEYORS, INC
312 NORTH ST. MASON, MICHIGAN 48854
PHONE (517) 676-9200

SURVEY FOR: JOE STD

FIELD SURVEY: T. YOUNG

DRAWN BY: T. YOUNG

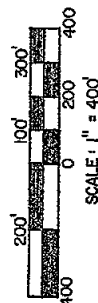
SCALE: 1" = 400'

DATE: 4/6/90

SHEET: 1 OF 2

JOB NO.: 900613

3897



SCALE: 1" = 400'

CERTIFICATE OF SURVEY

LEGAL DESCRIPTION (AS PROVIDED)

The East 1/2 of the West 1/2 of Section 24, T2N-R1W, Vevay Township, Ingham County, Michigan, lying South of Dexter Trail, except the South 25 acres.

RECORDING SPACE

The above described land has been field surveyed and is more particularly described as: A part of the East 1/2 of the West 1/2 of Section 24, T2N-R1W, Vevay Township, Ingham County, Michigan, described as beginning on the North-South 1/4 line at a point S 00° 01' 38" E 1,715.15 feet from the North 1/4 Corner; thence S 00° 01' 38" E 937.66 feet to the center of Section 24; thence S 00° 03' 29" W 1,830.71 feet along the North-South 1/4 line; thence N 89° 31' 38" W 1,324.26 feet along the North line of the South 25 acres of the East 1/2 of the West 1/2 of Section 23; thence N 00° 00' 19" E 1,829.70 feet along the West line of said East 1/2 to the East-West 1/4 line; thence N 00° 22' 15" W 1,506.25 feet along said West line to the centerline of Dexter Trail; thence along the centerline of Dexter Trail the following two courses: thence SE'ly 390.85 feet along the arc of a 5,707.30 foot curve to the right whose chord bears S 67° 59' 02" E 390.78 feet; thence S 66° 01' 23" E 1,055.20 feet to the point of beginning and containing 93.14 acres of land more or less and subject to any easements or rights of way of record.

The bearings for this survey were based on a survey recorded in Liber 5, Page 1114, Ingham County Records.

I hereby certify that I have surveyed and mapped the land above platted and/or described on April 3, 1990, and that the ratio of closure on the unadjusted field observations of such survey was 1/28,600, and that all of the requirements of P.A. 132 1970 have been complied with.

WOLVERINE ENGINEERS & SURVEYORS, INC.

Maurice H. Mahieu
Maurice H. Mahieu, L.S. #28414



LEGEND

ALL DIMENSIONS ARE IN FEET AND DECIMALS THEREOF
 D= DEEDED
 P= PLATTED
 M= MEASURED
 PROPERTY CORNER IRON
 CONCRETE MONUMENT
 FENCE LINE

FI= FOUND IRON
 SI= SET IRON

•
 O
 * * * * *

3897



WOLVERINE ENGINEERS & SURVEYORS, INC.
 312 NORTH ST. MASON, MICHIGAN 48854
 PHONE (517) 676-9200

SURVEY FOR: JOE STID

FIELD SURVEY: T. YOUNG

DRAWN BY: T. YOUNG

SCALE: NONE

DATE: 4/6/90

SHEET: 2 OF 2


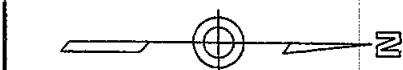
JOB NO.: 90033

CERTIFICATE OF SURVEY

NOV 21 12 47 PM '90

REGISTER OF DEEDS
TOWNSHIP OF MICHIGAN

RECORDING SPACE



CENTERLINE OF DRAIN

PARCEL B

4.14 AC.

PARCEL 1

3.76 AC.

COLUMBIA ESTATES

SOUTHEAST CORNER,
SEC. 11, T2N, R1W,
VEVAY TWP.

EVERY ROAD GRAPHIC SCALE



(IN FEET)
1 inch = 100 ft.

LEGEND

ALL DIMENSIONS ARE IN FEET AND DECIMALS THEREOF
D= DEEDED
P= PLATTED
M= MEASURED
PROPERTY CORNER IRON
CONCRETE MONUMENT
FENCE LINE

3972



WOLVERINE ENGINEERS & SURVEYORS, INC.
312 NORTH ST. MASON, MICHIGAN 48854
PHONE (517) 676-9200

SURVEY FOR DUANE BROOKS

FIELD SURVEY: T.Y. & J.S.

DATE: 9-26-90

DRAWN BY: M.J.M.

SHEET: 1 OF 2

SCALE: 1"=100'

JOB NO.: 900557

CERTIFICATE OF SURVEY

DESCRIPTION PARCEL 1

A part of the Southeast 1/4 of Section 11, T2N-R1W, Vevay Township, Ingham County, Michigan; described as beginning at the East 1/4 Corner of Section 11, thence S 00° 00' 00" W 206.77 feet along the East section line; thence N 89° 48' 39" W 776.88 feet to a point 15 feet East of the centerline of a drain; thence N 16° 55' 13" W 216.34 feet along a random traverse line to a point 15 feet East of said centerline; thence S 89° 48' 39" E 839.85 feet along the South line of Columbia Estates to the point of beginning, containing 3.76 acres of land more or less and subject to any easements or rights of way of record, including all lands between the centerline of the drain and the random traverse line.

RECORDING SPACE


DESCRIPTION PARCEL 2

A part of the Southeast 1/4 of Section 11, T2N-R1W, Vevay Township, Ingham County, Michigan; described as beginning on the East section line at a point S 00° 00' 00" W 206.77 feet from the East 1/4 Corner of Section 11, said point being at the intersection of said centerline and the centerline of a drain; thence Westerly along a random traverse line S 86° 25' 26" W 33.06 feet; thence S 72° 47' 48" W 329.40 feet; thence N 76° 10' 48" W 216.98 feet; thence N 46° 59' 34" W 262.50 feet; thence N 08° 26' 44" W 78.75 feet to a point 15 feet East of the centerline of said drain; thence S 89° 48' 39" E 776.88 feet to the point of beginning, containing 4.14 acres of land more or less and subject to any easements or rights of way of record, including lands between the centerline and the random traverse line.

Bearings are based on the assumed bearing of N 00° 00' 00" E along the East section line.

I hereby certify that I have surveyed and mapped the land above platted and/or described on August 21, 1990, and that the ratio of closure on the unadjusted field observations of such survey was 1/10,000, and that all of the requirements of P.A. 132 1970 have been complied with.

Maurice H. Mahieu
Maurice H. Mahieu, L.S. #28414



EAST 1/4 CORNER, SECTION 11
Vevay Township, Ingham County, MI
Found 1/2 " Bar 1' West of centerline
of Every Road

K-4

Witnessed by:

N & T in NW side of Power Pole NE 50.23'
N & T in South side of 24" Oak WNW 25.90'
N & T in North side of 20" Basswood ESE 41.28'

SOUTHEAST CORNER, SECTION 11
Vevay Township, Ingham County, MI
Found Rod, Witnessed by:

K-5

N & T in West side of Twin 24" Cottonwood N 38° E 25.63'
PK Nail in top of Fence Post S 89° E 33.64'
PK Nail in top of Fence Post S 90° W 27.30'

LEGEND

ALL DIMENSIONS ARE IN FEET AND DECIMALS THEREOF
D= DEEDED
P= PLATTED
M= MEASURED
PROPERTY CORNER IRON
CONCRETE MONUMENT
FENCE LINE

FI= FOUND IRON
SI= SET IRON

---x---x---x---

3973



WOLVERINE ENGINEERS & SURVEYORS, INC.
312 NORTH ST. MASON, MICHIGAN 48854
PHONE (517) 676-9200

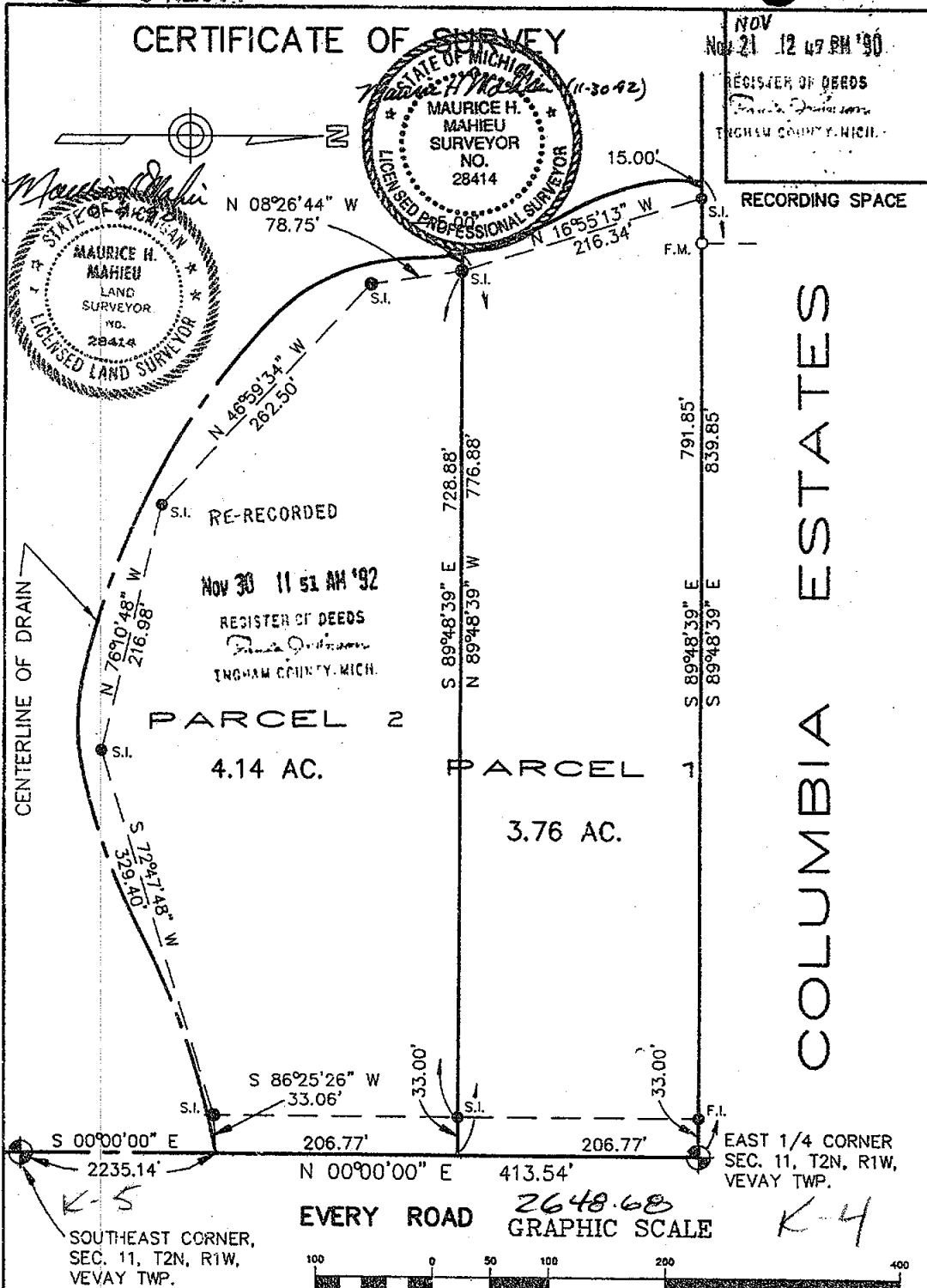
SURVEY FOR:	DUANE BROOKS
FIELD SURVEY:	TY & JS
DRAWN BY:	MJM
SCALE:	1"=100'
DATE:	9-26-90
SHEET:	2 OF 2
JOB NO.:	900557

CERTIFICATE OF SURVEY

NOV 21 12 47 PM '90

REGISTER OF DEEDS
INGHAM COUNTY, MICH.

RECORDING SPACE




This survey is being re-recorded to correct
an error in the legal description

(IN FEET)

1 inch = 100 ft.

Rev. 11-2-92

CERTIFICATE OF SURVEY



PARCEL 1

A part of the Southeast 1/4 of Section 11, T2N, R1W, Vevay Township, Ingham County, Michigan, described as beginning at the East 1/4 Corner of Section 11; thence S 00 deg. 00' 00" W along the East section line 206.77 feet; thence N 89 deg. 48' 39" W 761.88 feet to a random traverse line being 15 feet easterly of the centerline of a drain; thence N 16 deg. 55' 13" W 216.34 feet along said random traverse line to a point on the south line of Columbia Estates Subdivision and Columbia Estates No. 2 Subdivision which is 15 feet easterly of the centerline of the drain; thence S 89 deg. 48' 39" E 824.85 feet to the point of beginning, containing 3.76 acres of land more or less and including all lands between the random traverse line and the centerline of the drain and subject to all easements or rights of way of record.

RECORDING SPACE

PARCEL 2

A part of the Southeast 1/4 of Section 11, T2N, R1W, Vevay Township, Ingham County, Michigan, described as beginning on the East section line at a point S 00 deg. 00' 00" W 206.77 feet from the East 1/4 Corner; thence S 00 deg. 00' 00" W 206.77 feet along the East section line to a point of intersection with the centerline of a drain, the East section line and a random traverse line; thence along the random traverse line the following five courses: S 86 deg. 25' 26" W 33.06 feet; thence S 72 deg. 47' 48" W 329.40 feet; thence N 76 deg. 10' 48" W 216.98 feet; thence N 46 deg. 59' 34" W 262.50 feet; thence N 08 deg. 26' 44" W 78.75 feet to a point 15 feet Easterly of said centerline of the drain; thence S 89 deg. 48' 39" E 761.88 feet to the point of beginning, containing 4.14 acres of land more or less and including all lands between the centerline of the drain and the random traverse line and subject to all easements or rights of way of record.

Bearings are based on the assumed bearing of N 00 deg. 00' 00" E along the East section line.

I hereby certify that I have surveyed and mapped the land above platted and/or described on August 21, 1990, and that the ratio of closure on the unadjusted field observations of such survey was 1/10,000, and that all of the requirements of P.A. 132 1970 have been complied with.

Maurice H. Mahler 11-30-92
Maurice H. Mahler, P.S. #28414

EAST 1/4 CORNER, SECTION 11
Vevay Township, Ingham Co., MI
Found 1/2" Bar 1' West of
Centerline of Every Road
Witnessed By:
N&T in NW side of Power Pole
NE 50.23'
N&T in South side of 24" Oak
WNW 25.90'
N&T in North side of 20"
Basswood ESE 41.28'

K-5
SOUTHEAST CORNER, SECTION 11
Vevay Township, Ingham Co., MI
Found Rod, Witnessed By:
N & T in West side of Twin
24" Cottonwood N 38 deg.
E 25.63'
PK Nail in top of Fence Post
S 89 deg. E 33.64'
PK Nail in top of Fence Post
S 90 deg. W 27.30'

K-4
This survey is being re-recorded to correct an error in the legal description

LEGEND

ALL DIMENSIONS ARE IN FEET AND DECIMALS THEREOF
D= DEEDED
P= PLATTED
M= MEASURED
PROPERTY CORNER IRON
CONCRETE MONUMENT
FENCE LINE

F= FOUND IRON

SI= SET IRON

RE-RECORDED
1245



WOLVERINE ENGINEERS & SURVEYORS, INC.
312 NORTH ST. MASON, MICHIGAN 48854
PHONE (517) 676-9200

SURVEY FOR: DUANE BROOKS

FIELD SURVEY: TY & JS

DATE: 11-18-92

DRAWN BY: MJM

SHEET: 2 OF 2

SCALE: 1" = 100'

JOB NO.: 900557

LIBER 6 PG 1195
LEGAL DESCRIPTION: (SEE PAGE 2)

CERTIFICATE OF SURVEY

RECORDED

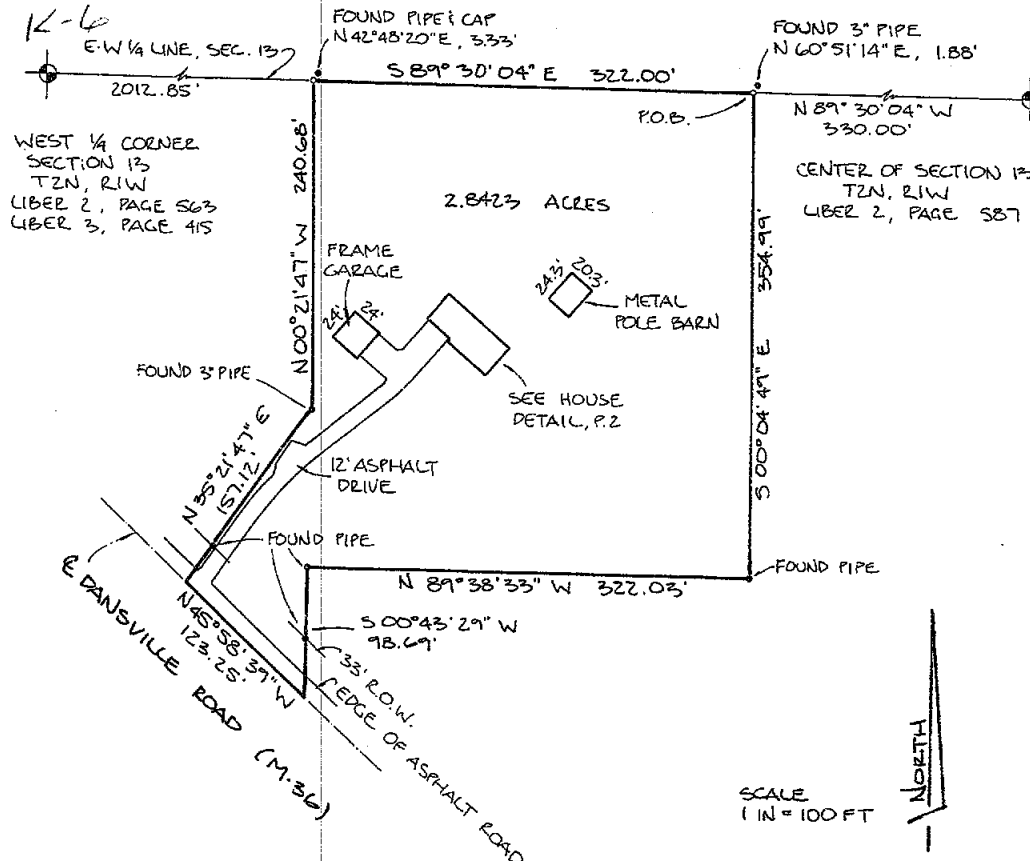
APR 12 8 31 AM '93

REGISTER OF DEEDS

Paul Johnson
INGHAM COUNTY, MICH.

FOUND REBAR
FD NIT No. 18998 N. SIDE 20' CHERRY, E. 51.13'
FD E C.P.G. GAS RISER, SE. 34.40'
SET NIT 12" CHERRY, N 50' W, 27.04'
SET NIT 4" WOOD POST, W. 12.41'

FOUND R.R. SPIKE @ E DIAMOND RD. & FENCE
FD NIT W. SIDE 30' MAPLE, N46°42'E, 50.45'
FD NIT W. SIDE 30' OAK, N86°42'E, 31.33'
FD NIT W. SIDE 30' OAK, S47°10'E, 39.50'
SET NIT NE SIDE 12' OAK, N45°W, 34.55'




NOTE: BEARINGS ARE RELATIVE TO
WOLVERINE SURVEY No. 2731,
2 NOV 1983, REC. IN L.A. P. 785,
INGHAM CO. REGISTER OF DEEDS.

We hereby certify that we have surveyed the property herein described, and that there are no visible encroachments upon the above described property, except as shown hereon.

We further certify that we have fully complied with the requirements of Section 3, Public Act 132 of 1970, and that the ratio of error of closure of this survey is no greater than 1/5000.

LEGEND

- Set Iron
- Found Iron
- Fence Line
- R Recorded Distance
- M Measured Distance
- D Deeded Distance



ACCOLADE, INC.

Land Surveying and Planning Specialists
807 Kerns Rd., Suite 101, Mason, Mich. 48854
P.O. Box 144 Phone 517-676-1580

FOR: GARY R. & ROXANNE M. ANSORGE
MASON STATE BANK
MASON, MICHIGAN 48854

FIELD MP/GK/DW 3-11-93	DATE 11 MARCH 1993
DRAWN 4 3-11-93	SURVEY NO. 93-4353
CHECKED 3-11-93	SHEET 1 OF 2

Ron Helsel
RON HELSEL, R.L.S. No. 18994

LIBER

6 PG. 1196

CERTIFICATE OF SURVEY

MORTGAGEE: MASON STATE BANK

TITLE CO. TRANSAMERICA TITLE

MORTGAGOR: GARY R. ANSORGE & ROXANNE M. ANSORGE

COMMITMENT NO. 471991

PROPERTY ADDRESS: 840 DANSVILLE ROAD, MASON, MICHIGAN

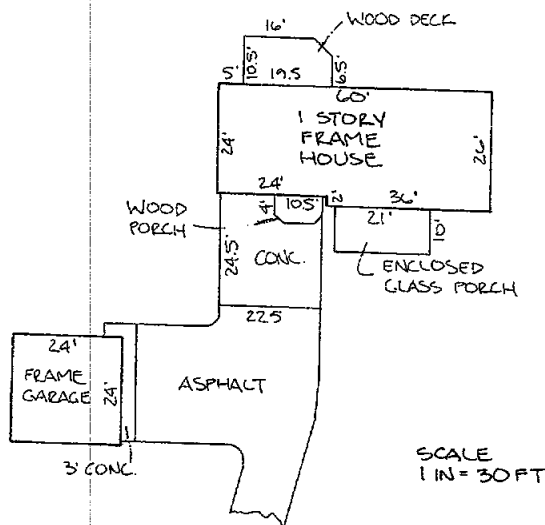
PROPERTY DESCRIPTION:

PREVIOUSLY DESCRIBED AS:

THAT PART OF THE EAST 1/2 OF THE SOUTHWEST 1/4 OF SECTION 13, T2N,R1W, VEWAY TOWNSHIP, DESCRIBED AS COMMENCING IN THE EAST AND WEST 1/4 LINE OF SAID SECTION 13, AT A POINT 330.0 FEET WEST OF THE CENTER OF SAID SECTION 13; THENCE SOUTH PARALLEL WITH THE NORTH AND SOUTH 1/4 LINE OF SECTION 13, 357.0 FEET; THENCE WEST PARALLEL WITH THE EAST AND WEST 1/4 LINE OF SECTION 13, 322.0 FEET; THENCE SOUTH PARALLEL WITH THE NORTH AND SOUTH 1/4 LINE OF SECTION 13, 99.0 FEET TO THE CENTER OF M-36; THENCE NORTHWEST IN THE CENTER OF M-36, 123.25 FEET; THENCE NORTHEASTERLY 157.15 FEET TO A POINT 652.0 FEET WEST OF THE NORTH AND SOUTH 1/4 LINE OF SECTION 13; THENCE NORTH 242.0 FEET; THENCE EAST 322.0 FEET TO THE POINT OF BEGINNING.

HEREIN SURVEYED AND DESCRIBED AS:

BEGINNING ON THE EAST-WEST 1/4 LINE OF SECTION 13, T2N,R1W, VEWAY TOWNSHIP, INGHAM COUNTY, MICHIGAN AT A POINT 330.00 FEET, N89°30'04"W FROM THE CENTER OF SAID SECTION 13, SAID POINT ALSO BEING 2334.85 FEET, S89°30'04"E FROM THE WEST 1/4 CORNER OF SAID SECTION 13; THENCE S00°04'49"E, 354.99 FEET; THENCE N89°38'33"W, 322.03 FEET; THENCE S00°43'29"W, 98.69 FEET TO THE CENTERLINE OF M-36; THENCE N45°58'39"W ALONG SAID CENTERLINE, 123.25 FEET; THENCE N35°21'47"E, 157.12 FEET; THENCE N00°21'47"W, 240.68 FEET; THENCE S89°30'04"E ALONG THE EAST-WEST 1/4 LINE, 322.00 FEET TO THE POINT OF BEGINNING. CONTAINING 2.8423 ACRES AND SUBJECT TO THE SOUTHWESTERLY 33 FEET FOR USE AS PUBLIC RIGHT-OF-WAY AND ANY OTHER ENCUMBRANCES OF RECORD.



We hereby certify that we have surveyed the property herein described, and that there are no visible encroachments upon the above described property, except as shown hereon.

We further certify that we have fully complied with the requirements of Section 3, Public Act 132 of 1970, and that the ratio of error of closure of this survey is no greater than 1/5000.

LEGEND

- Set Iron
- Found Iron
- Fence Line
- R Recorded Distance
- M Measured Distance
- D Deeded Distance



Ron Helsel
RON HELSEL, R.L.S. No. 18994

ACCOLADE, INC.

Land Surveying and Planning Specialists

807 Kerns Rd., Suite 101, Mason, Mich. 48854
P.O. Box 144 Phone 517-676-1580

FOR: GARY R. & ROXANNE M. ANSORGE
MASON STATE BANK
MASON, MICHIGAN 48854

FIELD MP/GK/DW 3-1-93

DATE 11 MARCH 1993

DRAWN 3-11-93

SURVEY NO. 93-4353

CHECKED 3-11-93

SHEET 2 OF 2

LIBER

7 pg 114

CERTIFICATE OF SURVEY

RECORDED

MAR 4 1 03 PM '94

CENTER OF SECTION
SECTION 11, T2N, R1W
AS RECORDED BY BEERY ASSOC.
SURVEY NO. 4420-R
L.G.P. 314

Scale:
1 in. = 400 ft.

REGISTER OF DEEDS
James J. Johnson
INGHAM COUNTY, MICH.

E 1/4 CORNER
SECTION 11
T2N, R1W
L.1 P. 185

COLUMBIA
ESTATES
SUBDIVISION

COLUMBIA
ESTATES
NO. 2

S89°48'39"E 786.90'

WOLVERINE ENG.
SURVEY NO.
900557

S89°47'58"E
503.89'

PROPERTY LINE
IS E DRAIN,
± 15' W. OF
TRAVERSE LINE.
SEE DETAIL PG. 2

East-West 1/4 Line
S89°50'23"E 1331.54'

150' WIDE R.O.W.
FOR MUD CREEK
DRAIN
PROPERTY LINE IS ON
TOP OF WEST BANK, 15'
W. OF E. CREEK.

PARCEL "D"
27.43 ACRES

2661.12'
N89°47'58"W
S89°47'58"E
2661.12'

PARCEL "C"
25.03 ACRES

N89°44'16"W
2001.75'

N89°44'16"W
S89°44'16"E
1275.75'

PARCEL "B"
24.96 ACRES

100' WIDE R.O.W.
FOR NORTHRUP
DRAIN

N89°45'31"W
S89°45'31"E
1276.83'

PARCEL "A"
26.55 ACRES

N89°45'31"W
2663.74'

S 1/4 CORNER
SECTION 11
T2N, R1W
L.1 P. 479

South line Section 11

SE CORNER
SECTION 11
T2N, R1W
L.1 P. 485


BEARINGS ARE RELATIVE TO WOLVERINE SURVEY NO. 900557
RECORDED IN L.G.P. 517 INGHAM COUNTY RECORDS.

We hereby certify that we have surveyed the property herein described, and that there are no visible encroachments upon the above described property, except as shown hereon.

We further certify that we have fully complied with the requirements of Section 3, Public Act 132 of 1970, and that the ratio of error of closure of this survey is no greater than 1/5000.

LEGEND

- Set Iron
- Found Iron
- +— Fence Line
- R Recorded Distance
- M Measured Distance
- D Deeded Distance



4419

Ron Helsel
RON HELSEL, R.L.S. No. 18994

ACCOLADE, INC.

Land Surveying and Planning Specialists

807 Kerns Rd., Suite 101, Mason, Mich. 48854
P.O. Box 144 Phone 517-676-1580

FOR: REMAX HOME PROFESSIONALS
6607 W. ST. JOSEPH, SUITE 250
LANSING, MICHIGAN 48917

FIELD MPICK DEC 93

DATE DEC. 20, 1993

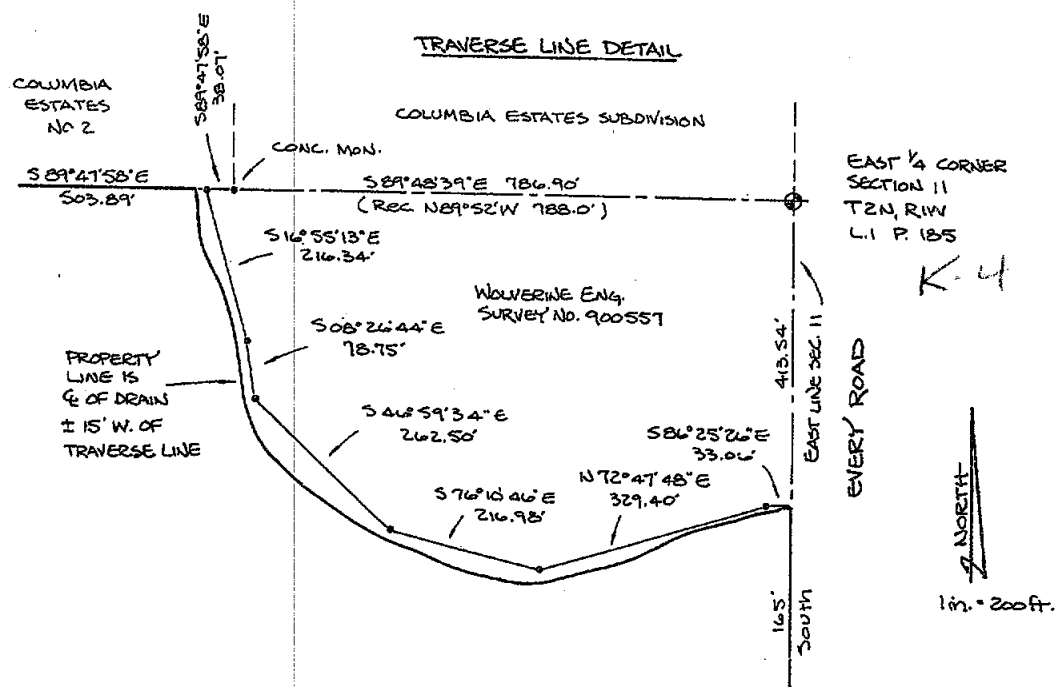
DRAWN MLM 12-20-93

SURVEY NO. 93-5546

CHECKED RH 12-20-93

SHEET 1 OF 4

CERTIFICATE OF SURVEY




We hereby certify that we have surveyed the property herein described, and that there are no visible encroachments upon the above described property, except as shown hereon.

We further certify that we have fully complied with the requirements of Section 3, Public Act 132 of 1970, and that the ratio of error of closure of this survey is no greater than 1/5000.

LEGEND

- Set Iron
- Found Iron
- Fence Line
- R Recorded Distance
- M Measured Distance
- D Deeded Distance

4419



ACCOLADE, INC.

Land Surveying and Planning Specialists

807 Kerns Rd., Suite 101, Mason, Mich. 48854
P.O. Box 144 Phone 517-676-1580

FOR: REMAX HOME PROFESSIONALS
6607 W. ST. JOSEPH, SUITE 250
LANSING, MICHIGAN 48917

FIELD MPICK DEC. 93

DATE DEC. 20, 1993

DRAWN MLM 12-20-93

SURVEY NO. 93-5546

CHECKED RH 12-22-93

SHEET 2 OF 4

Ron Helsel
RON HELSEL, R.L.S. No. 18994

CERTIFICATE OF SURVEY

LEGAL DESCRIPTION:

THAT PART OF THE SE 1/4 OF SECTION 11, T2N,R1W, VEVAY TOWNSHIP, INGHAM COUNTY, MICHIGAN,
DESCRIBED AS:

PARCEL "A"

BEGINNING AT THE SE CORNER OF SECTION 11, T2N,R1W, VEVAY TOWNSHIP, INGHAM COUNTY, MICHIGAN;
THENCE N89°45'31"W ALONG THE SOUTH LINE OF SAID SECTION, 2663.74 FEET TO THE S 1/4 CORNER;
THENCE N00°04'20"E ALONG THE NORTH-SOUTH 1/4 LINE, 726.50 FEET; THENCE S89°45'31"E, 1276.83
FEET; THENCE SOUTH 561.50 FEET; THENCE S89°45'31"E, 1386.00 FEET TO THE EAST LINE OF SECTION
11; THENCE SOUTH ALONG SAID EAST LINE, 165.00 FEET TO THE POINT OF BEGINNING. CONTAINING
26.55 ACRES, SUBJECT TO A RIGHT-OF-WAY 100 FEET IN WIDTH FOR THE NORTHRUP DRAIN, THE EAST
33 FEET FOR USE AS PUBLIC RIGHT-OF-WAY, AND TO ANY OTHER ENCUMBRANCES OF RECORD.

PARCEL "B"

BEGINNING AT A POINT 1578.00 FEET NORTH ALONG THE EAST SECTION LINE AND 1386.00 FEET,
N89°44'16"W FROM THE SE CORNER OF SECTION 11, T2N,R1W, VEVAY TOWNSHIP, INGHAM COUNTY, MICH-
IGAN; THENCE SOUTH, 852.00 FEET; THENCE N89°45'31"W, 1276.83 FEET TO THE NORTH-SOUTH 1/4
LINE OF SECTION 11; THENCE N00°04'20"E ALONG SAID 1/4 LINE, 852.46 FEET; THENCE N89°44'16"E,
1275.75 FEET TO THE POINT OF BEGINNING. CONTAINING 24.76 ACRES, SUBJECT TO A RIGHT-OF-WAY
150 FEET IN WIDTH FOR THE MUD CREEK DRAIN, A RIGHT-OF-WAY 100 FEET IN WIDTH FOR THE NORTHRUP
DRAIN, AND TO ANY OTHER ENCUMBRANCES OF RECORD.

PARCEL "C"

BEGINNING ON THE EAST LINE OF SECTION 11, T2N,R1W, VEVAY TOWNSHIP, INGHAM COUNTY, MICHIGAN
AT A POINT 578.54 FEET SOUTH FROM THE E 1/4 CORNER OF SAID SECTION; THENCE CONTINUING SOUTH
ALONG SAID EAST LINE, 165.00 FEET; THENCE N89°44'16"W, 660.00 FEET; THENCE SOUTH 327.39
FEET; THENCE N89°44'16"W, 2001.75 FEET TO THE NORTH-SOUTH 1/4 LINE OF SECTION 11; THENCE
N00°04'20"E ALONG SAID 1/4 LINE 489.53 FEET; THENCE S89°47'58"E, 2661.12 FEET TO THE POINT
OF BEGINNING. CONTAINING 25.03 ACRES, SUBJECT TO A RIGHT-OF-WAY 150 FEET IN WIDTH FOR THE
MUD CREEK DRAIN, THE EAST 33 FEET FOR PUBLIC ROAD PURPOSES, AND ANY OTHER ENCUMBRANCES
OF RECORD.

PARCEL "D"

BEGINNING ON THE EAST LINE OF SECTION 11, T2N,R1W, VEVAY TOWNSHIP, INGHAM COUNTY, MICHIGAN
AT A POINT 413.54 FEET SOUTH FROM THE E 1/4 CORNER OF SAID SECTION; THENCE CONTINUING SOUTH
ALONG SAID EAST LINE, 165.00 FEET; THENCE N89°47'58"W, 2661.12 FEET TO THE NORTH-SOUTH 1/4
LINE OF SECTION 11; THENCE N00°04'20"E ALONG SAID 1/4 LINE, 578.54 FEET TO THE CENTER OF
SECTION 11, AS ESTABLISHED IN A SURVEY BY BEERY & ASSOCIATES, RECORDED L.6, OF SURVEYS, P.
314 INGHAM COUNTY RECORDS; THENCE S89°50'23"E ALONG THE EAST-WEST 1/4 LINE, 1331.54 FEET TO
A CONCRETE MONUMENT BEING THE SW CORNER OF COLUMBIA ESTATES NO.2; THENCE S89°47'58"E ALONG
THE SOUTH LINE OF SAID COLUMBIA ESTATES NO.2, TO THE CENTERLINE OF A PRIVATE DRAINAGE DITCH
LYING 15 FEET WEST AND SOUTH OF THE FOLLOWING DESCRIBED TRAVERSE LINE, (COMMENCING 503.89
FEET; S89°47'58"E FROM SAID SW CORNER OF COLUMBIA ESTATES NO.2;) THENCE S16°55'13"E, 216.34
FEET; THENCE S08°26'44"E, 78.75 FEET; THENCE S46°59'34"E, 262.50 FEET; THENCE S76°10'46"E,
216.98 FEET; THENCE N72°47'48"E, 329.40 FEET; THENCE S86°25'26"E, 33.06 FEET TO THE POINT
OF BEGINNING. CONTAINING 27.48 ACRES, EXCEPT LANDS LYING BETWEEN THE CENTERLINE OF SAID
PRIVATE DRAINAGE DITCH (PROPERTY LINE) AND SAID TRAVERSE LINE, SUBJECT TO A RIGHT-OF-WAY
150 FEET IN WIDTH FOR THE MUD CREEK DRAIN, THE EASTERLY 33 FEET FOR USE AS PUBLIC RIGHT-
OF-WAY, AND TO ANY OTHER ENCUMBRANCES OF RECORD.

PARCEL "E"

BEGINNING ON THE EAST LINE OF SECTION 11, T2N,R1W, VEVAY TOWNSHIP, INGHAM COUNTY, MICHIGAN
AT A POINT 1070.93 FEET SOUTH FROM THE E 1/4 CORNER OF SAID SECTION, SAID POINT BEING 1578
FEET NORTH FROM THE SE CORNER OF SECTION 11; THENCE N89°44'16"W, 660.00 FEET; THENCE NORTH
327.39 FEET; THENCE S89°44'16"E, 660.00 FEET TO THE EAST LINE OF SECTION 11; THENCE SOUTH
ALONG SAID EAST LINE, 327.39 FEET TO THE POINT OF BEGINNING. CONTAINING 4.96 ACRES, SUBJECT
TO THE EAST 33 FEET THEREOF FOR USE AS PUBLIC RIGHT-OF-WAY, AND TO ANY OTHER ENCUMBRANCES OF
RECORD.


We hereby certify that we have surveyed the property herein described, and that there are no visible encroachments upon the above
described property, except as shown hereon.

We further certify that we have fully complied with the requirements of Section 3, Public Act 132 of 1970, and that the ratio of error of closure
of this survey is no greater than 1/5000.

LEGEND

- Set Iron
- Found Iron
- Fence Line
- R Recorded Distance
- M Measured Distance
- D Deeded Distance

4419



RON HELSEL, R.L.S. No. 18994

ACCOLADE, INC.

Land Surveying and Planning Specialists

807 Kerns Rd., Suite 101, Mason, Mich. 48854
P.O. Box 144 Phone 517-676-1580

FOR: REMAX HOME PROFESSIONALS

6607 W. ST. JOSEPH, SUITE 250
LANSING, MICHIGAN 48917

FIELD MPICK DEC.93

DATE DEC.20, 1993

DRAWN MLM 12-20-93

SURVEY NO. 93-5546

CHECKED RH 12-22-90

SHEET 3 OF 4

LEGAL DESCRIPTION:

CENTER OF SECTION 11

FOUND BAR & CAP #30090 11' SOUTH OF E-W FENCE ON WEST BANK OF CREEK
 FD NAIL & TAG #30090 12" ELM, SOUTH, 15.40'
 SET NAIL & TAG #18994 8" ELM, S05°E, 6.25'
 SET NAIL & TAG #18994 3" BOXELDER, N05°W, 11.45'
 SET NAIL & TAG #18994 18" ELM, N05°E, 12.93'

SOUTH 1/4 CORNER, SECTION 11

FD 1/2" REBAR ON S/SIDE ANCHOR POST (4 WAY FENCE)
 FD NAIL & TAG #30090 N/SIDE 24" CHERRY, S85°W, 18.25'
 FD NAIL & TAG #25837 W/SIDE 20" CHERRY, SOUTH, 16.30'
 FD NAIL & TAG #30090 N/SIDE 18" HORN BEAM, WEST, 34.95'
 SET NAIL & TAG #18994 SW/SIDE 12" ASH, S70°E, 19.60'

EAST 1/4 CORNER, SECTION 11

FOUND 1/2" BAR 1.0' WEST E OF EVERY ROAD
 SET NAIL & TAG #18994 SE/SIDE POWER POLE, N30°E, 50.63' K-4
 SET NAIL & TAG #18994 N/SIDE 24" OAK, N70°W, 25.31'
 FD NAIL & TAG #17624 N/SIDE 20" MAPLE, S60°E, 29.32'
 SET NAIL & TAG #18994 N/SIDE 16" POPLAR, S80°W, 26.92'

SE CORNER, SECTION 11

FOUND 1/4" SQUARE BAR IN E EVERY ROAD
 FD NAIL & TAG #18998 W/SIDE 24" COTTONWOOD, N37°E, 25.42'
 SET NAIL & TAG #18994 W/SIDE 34" TWIN MAPLE, S55°E, 44.57' K-5
 SET NAIL & TAG #18994 W/SIDE 16" OAK, S15°E, 59.26'
 SET NAIL & TAG #18994 N/SIDE 24" POPLAR, S88°W, 40.08'


We hereby certify that we have surveyed the property herein described, and that there are no visible encroachments upon the above described property, except as shown hereon.

We further certify that we have fully complied with the requirements of Section 3, Public Act 132 of 1970, and that the ratio of error of closure of this survey is no greater than 1/5000.

LEGEND

- Set Iron
- Found Iron
- Fence Line
- R Recorded Distance
- M Measured Distance
- D Deeded Distance

4419



Ron Helsel
 RON HELSEL, R.L.S. No. 18994

ACCOLADE, INC.

Land Surveying and Planning Specialists

807 Kerns Rd., Suite 101, Mason, Mich. 48854
 P.O. Box 144 Phone 517-676-1580

FOR: REMAX HOME PROFESSIONALS
 6607 W. ST. JOSEPH, SUITE 250
 LANSING, MICHIGAN 48917

FIELD MPICK DEC. 93

DATE DEC. 20, 1993

DRAWN MLM 12-20-93

SURVEY NO. 93-5546

CHECKED RH 12-20-93

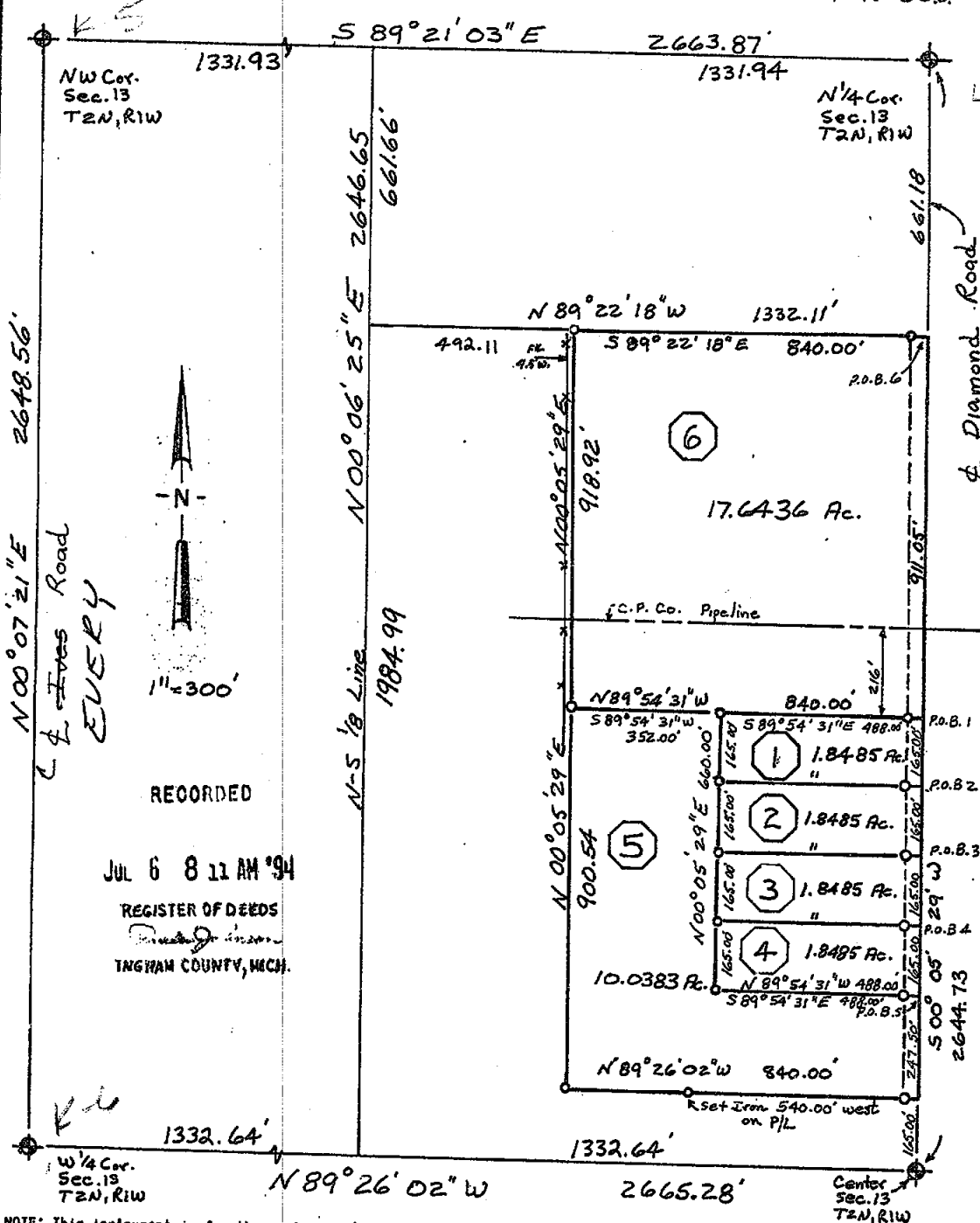
SHEET 4 OF 4

CERTIFICATE OF PROPERTY SURVEY

TO: Wm. Diamond:

LIBER

7 PG 300



RECORDED

JUL 6 8 11 AM '94

REGISTER OF DEEDS

INGHAM COUNTY, MICH.

NOTE: This instrument is for the exclusive use of the parties named above and we offer no liability to present or future owners of said property. This drawing is the property of Beery & Associates, Inc., and shall not be used for any purpose without the written consent of an authorized agent of Beery & Associates, Inc. Beery & Associates, Inc. accepts no responsibility for the use of this drawing for any purpose after six months from the date indicated herein. All rights reserved. Copyright 1994 Beery & Associates, Inc.

4500

LEGEND

- - FOUND IRON
- - SET IRON
- ⊙ - MONUMENT
- X - FENCE LINE
- R - RECORDED DIMENSION
- D - DEEDED DIMENSION
- M - MEASURED DIMENSION

RATIO OF CLOSURE:



I hereby certify that I have surveyed the property herein described, and that except as shown, there are no visible encroachments upon the above described property.

I further certify that I have fully complied with the requirements of Section 3, Public Act 132 of 1970 and that the ratio of error of closure of this survey is no greater than 1/5000.

David R. Lohr
David R. Lohr
Licensed Land Surveyor



849 N. AURELIUS ROAD
MASON, MICHIGAN 48854
PHONE (517) 676-4686

DATE: April 19, 1994 SCALE: 1" = 300'
SHEET: 1 of 4 CHECKED: DRL
DRAWN: DRL REVISED:
FIELD: DL-TB FILE NO.: 9116

TO WILLIAM DIAMOND:

LEGAL DESCRIPTION AS PROVIDED:

Beginning @ a pt. N 0° 05' 29" E 165 ft. from cen of Sec. 13 - N 89° 19' 01" W, 840 ft. - N to S. ln of N. 20A. of E 1/2 of NW 1/4 - E. along S. ln to N-S 1/4 ln - S. along N-S 1/4 to P.O.B. Sec 13, T2N R1W. 35A. m/1

OTHERWISE DESCRIBED AS:

PARCEL 1:

That part of the East 1/2 of the Northwest 1/4 of Section 13, T2N, R1W, Vevay Township, Ingham County, Michigan described as: Commencing at the North 1/4 corner of said Section 13; thence S 00° 05' 29" W, along the North-South 1/4 line, 1572.23 feet to the Point of Beginning; thence continuing S 00° 05' 29" W, along the North-South 1/4 line, 165.00 feet; thence N 89° 54' 31" W, 488.00 feet; thence N 00° 05' 29" E, parallel with the North-South 1/4 line, 165.00 feet; thence S 89° 54' 31" E, 488.00 feet, to the P.O.B. Containing 1.8485 Acres, more or less. Subject to an easement over the east 33 feet for Diamond Road. Subject to any easements or restrictions of record.

PARCEL 2:

That part of the East 1/2 of the Northwest 1/4 of Section 13, T2N, R1W, Vevay Township, Ingham County, Michigan described as: Commencing at the North 1/4 corner of said Section 13; thence S 00° 05' 29" W, along the North-South 1/4 line, 1737.23 feet to the Point of Beginning; thence continuing S 00° 05' 29" W, along the North-South 1/4 line, 165.00 feet; thence N 89° 54' 31" W, 488.00 feet; thence N 00° 05' 29" E, parallel with the North-South 1/4 line, 165.00 feet; thence S 89° 54' 31" E, 488.00 feet, to the P.O.B. Containing 1.8485 Acres, more or less. Subject to an easement over the east 33 feet for Diamond Road. Subject to any easements or restrictions of record.

PARCEL 3:

That part of the East 1/2 of the Northwest 1/4 of Section 13, T2N, R1W, Vevay Township, Ingham County, Michigan described as: Commencing at the North 1/4 corner of said Section 13; thence S 00° 05' 29" W, along the North-South 1/4 line, 1902.23 feet to the Point of Beginning; thence continuing S 00° 05' 29" W, along the North-South 1/4 line, 165.00 feet; thence N 89° 54' 31" W, 488.00 feet; thence N 00° 05' 29" E, parallel with the North-South 1/4 line, 165.00 feet; thence S 89° 54' 31" E, 488.00 feet, to the P.O.B. Containing 1.8485 Acres, more or less. Subject to an easement over the east 33 feet for Diamond Road. Subject to any easements or restrictions of record.

NOTE: This instrument is for the exclusive use of the parties named above and we offer no liability to present or future owners of said property. This drawing is the property of Beery & Associates, Inc., and shall not be used for any purpose without the written consent of an authorized agent of Beery & Associates, Inc. Beery & Associates, Inc. accepts no responsibility for the use of this drawing for any purpose after six months from the date indicated herein. All rights reserved. Copyright 1994 Beery & Associates, Inc.

I hereby certify that I have surveyed the property herein described, and that except as shown, there are no visible encroachments upon the above described property.

I further certify that I have fully complied with the requirements of Section 3, Public Act 132 of 1970 and that the ratio of error of closure of this survey is no greater than 1/5000.

David R. Lohr
David R. Lohr
Licensed Land Surveyor



4500

LEGEND

- o - FOUND IRON
- o - SET IRON
- o - MONUMENT
- x - FENCE LINE
- R - RECORDED DIMENSION
- D - DEEDED DIMENSION
- M - MEASURED DIMENSION

RATIO OF CLOSURE:



849 N. AURELIUS ROAD
MASON, MICHIGAN 48854
PHONE (517) 676-4686

DATE: April 19, 1994 SCALE: _____
SHEET: 2 of 4 CHECKED: _____
DRAWN: _____ REVISED: _____
FIELD: _____ FILE NO.: 9116

CERTIFICATE OF PROPERTY SURVEY

TO: Wm. Diamond:

LIBER

7 PC 302

PARCEL 4:

That part of the East 1/2 of the Northwest 1/4 of Section 13, T2N, R1W, Vevay Township, Ingham County, Michigan described as: Commencing at the North 1/4 corner of said Section 13; thence S 00° 05' 29" W, along the North-South 1/4 line, 2067.23 feet to the Point of Beginning; thence continuing S 00° 05' 29" W, along the North-South 1/4 line, 165.00 feet; thence N 89° 54' 31" W, 488.00 feet; thence N 00° 05' 29" E, parallel with the North-South 1/4 line, 165.00 feet; thence S 89° 54' 31" E, 488.00 feet, to the P.O.B. Containing 1.8485 Acres, more or less. Subject to an easement over the east 33 feet for Diamond Road. Subject to any easements or restrictions of record.

PARCEL 5:

That part of the East 1/2 of the Northwest 1/4 of Section 13, T2N, R1W, Vevay Township, Ingham County, Michigan described as: Commencing at the North 1/4 corner of said Section 13; thence S 00° 05' 29" W, along the North-South 1/4 line, 2232.23 feet to the Point of Beginning; thence continuing S 00° 05' 29" W, along the North-South 1/4 line, 247.50 feet, said point being N 00° 05' 29" E, 165.00 feet from the center of said Section 13; thence N 89° 26' 02" W, 840.00 feet; thence N 00° 05' 29" E, parallel with the North-South 1/4 line, 900.54 feet; thence S 89° 54' 31" E, 352.00 feet; thence S 00° 05' 29" W, parallel with the North-South 1/4 line, 660.00 feet; thence S 89° 54' 31" E, 488.00 feet, to the P.O.B. Containing 10.0383 Acres, more or less. Subject to an easement over the east 33 feet for Diamond Road. Subject to any easements or restrictions of record.

PARCEL 6:

That part of the East 1/2 of the Northwest 1/4 of Section 13, T2N, R1W, Vevay Township, Ingham County, Michigan described as: Commencing at the North 1/4 corner of said Section 13; thence S 00° 05' 29" W, along the North-South 1/4 line, 661.18 feet to the Point of Beginning; thence continuing S 00° 05' 29" W, along the North-South 1/4 line, 911.05 feet; thence N 89° 54' 31" W, 840.00 feet; thence N 00° 05' 29" E, parallel with the North-South 1/4 line, 918.92 feet; thence S 89° 22' 18" E, 840.00 feet, to the P.O.B. Containing 17.6436 Acres, more or less. Subject to an easement over the east 33 feet for Diamond Road. Subject to any easements or restrictions of record.

NOTE: This instrument is for the exclusive use of the parties named above and we offer no liability to present or future owners of said property. This drawing is the property of Beery & Associates, Inc., and shall not be used for any purpose without the written consent of an authorized agent of Beery & Associates, Inc. Beery & Associates, Inc. accepts no responsibility for the use of this drawing for any purpose after six months from the date indicated herein. All rights reserved. Copyright 1994 Beery & Associates, Inc.

4500

LEGEND

- - FOUND IRON
- - SET IRON
- ⊙ - MONUMENT
- X - FENCE LINE
- R - RECORDED DIMENSION
- D - DEEDED DIMENSION
- M - MEASURED DIMENSION

RATIO OF CLOSURE: _____



I hereby certify that I have surveyed the property herein described, and that except as shown, there are no visible encroachments upon the above described property.

I further certify that I have fully complied with the requirements of Section 3, Public Act 132 of 1970 and that the ratio of error of closure of this survey is no greater than 1/5000.

David R. Lohr
David R. Lohr
Licensed Land Surveyor



849 N. AURELIUS ROAD
MASON, MICHIGAN 48854
PHONE (517) 676-4886

DATE: April 19, 1994 SCALE: _____
SHEET: 3 of 4 CHECKED: _____
DRAWN: _____ REVISED: _____
FIELD: _____ FILE NO.: 9116

CERTIFICATE OF PROPERTY SURVEY

TO: Wm. Diamond:

LIBER

7 pg 303

WITNESSES TO SECTION CORNERS:

SECTION 13, T2N, R1W, Vevay Township

NW CORNER - (K-5)

Fd. 1/2" iron in mon. box.
C/L Every Rd. and E-W Fence
Fd. N&T W/S Tw. 24" Cotton N38°E, 25.40'
Fd. Iron w/cap #18994 West, 33.00'
Fd. N&T #18994 SW/S 14" Oak S19°E, 59.22'
Fd. N&T #18994 SW/S 30" Pop. S39°E, 44.60'

West 1/4 corner (K-6)

Fd. 1/2" iron as per L3-Pg. 415
Fd. N&T SE/S 6" Ch. NW 27.06'
Set N&T 30090 N/S 12" ch S70°E 51.13'
C/L CPCP Riser SE 34.20'
Fd. N&T 18994 N/S Post West 12.47'
Set N&T 30090 E/S 12" Pine S20°W 50.13'

North 1/4 corner (L-5)

Fd. 1/2" iron in Mon box
C/L Diamond Rd and E-W Fence
Fd. N&T N/S Pole East, 31.20'
Fd. N&T S/S Pole West, 31.60'
Set N&T 30090 SW/S 14" Elm S20°E, 90.22'
Set N&T 30090 W/S Tri-12" Elm N12°E, 86.90'

Center of Section (L-6)

Fd. 1/2" iron in Mon. box
c/l Diamond Rd. and E-W fence
Fd. N&T 18998 W/S 30" Maple N47°E, 50.39'
Fd. N&T 18998 W/S 30" Oak N86°E, 31.02'
Set N&T 30090 W/S 30" Oak S47°E, 39.00'
Set N&T 30090 SE/S 12" Oak S28°W, 50.40'
Fd. N&T 18994 NE/S 14" tree N40°W, 34.55'

NOTE: This instrument is for the exclusive use of the parties named above and we offer no liability to present or future owners of said property. This drawing is the property of Beery & Associates, Inc., and shall not be used for any purpose without the written consent of an authorized agent of Beery & Associates, Inc. Beery & Associates, Inc. accepts no responsibility for the use of this drawing for any purpose after six months from the date indicated herein. All rights reserved. Copyright 1994 Beery & Associates, Inc.

4500

LEGEND

- ◆ - FOUND IRON
- - SET IRON
- ⊙ - MONUMENT
- X - FENCE LINE
- R - RECORDED DIMENSION
- D - DEEDED DIMENSION
- M - MEASURED DIMENSION

RATIO OF CLOSURE:



I hereby certify that I have surveyed the property herein described, and that except as shown, there are no visible encroachments upon the above described property.

I further certify that I have fully complied with the requirements of Section 3, Public Act 132 of 1970 and that the ratio of error of closure of this survey is no greater than 1/5000.

David R. Lohr
David R. Lohr
Licensed Land Surveyor



849 N. AURELIUS ROAD
MASON, MICHIGAN 48854
PHONE (517) 676-4886

DATE: April 19, 1994 SCALE: _____
SHEET: 4 of 4 CHECKED: _____
DRAWN: _____ REVISED: _____
FIELD: _____ FILE NO.: 9116

CERTIFICATE OF SURVEY

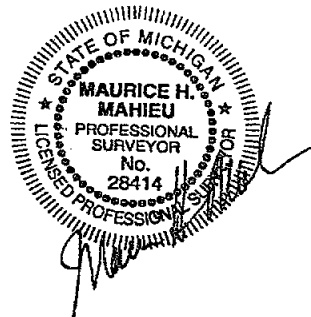
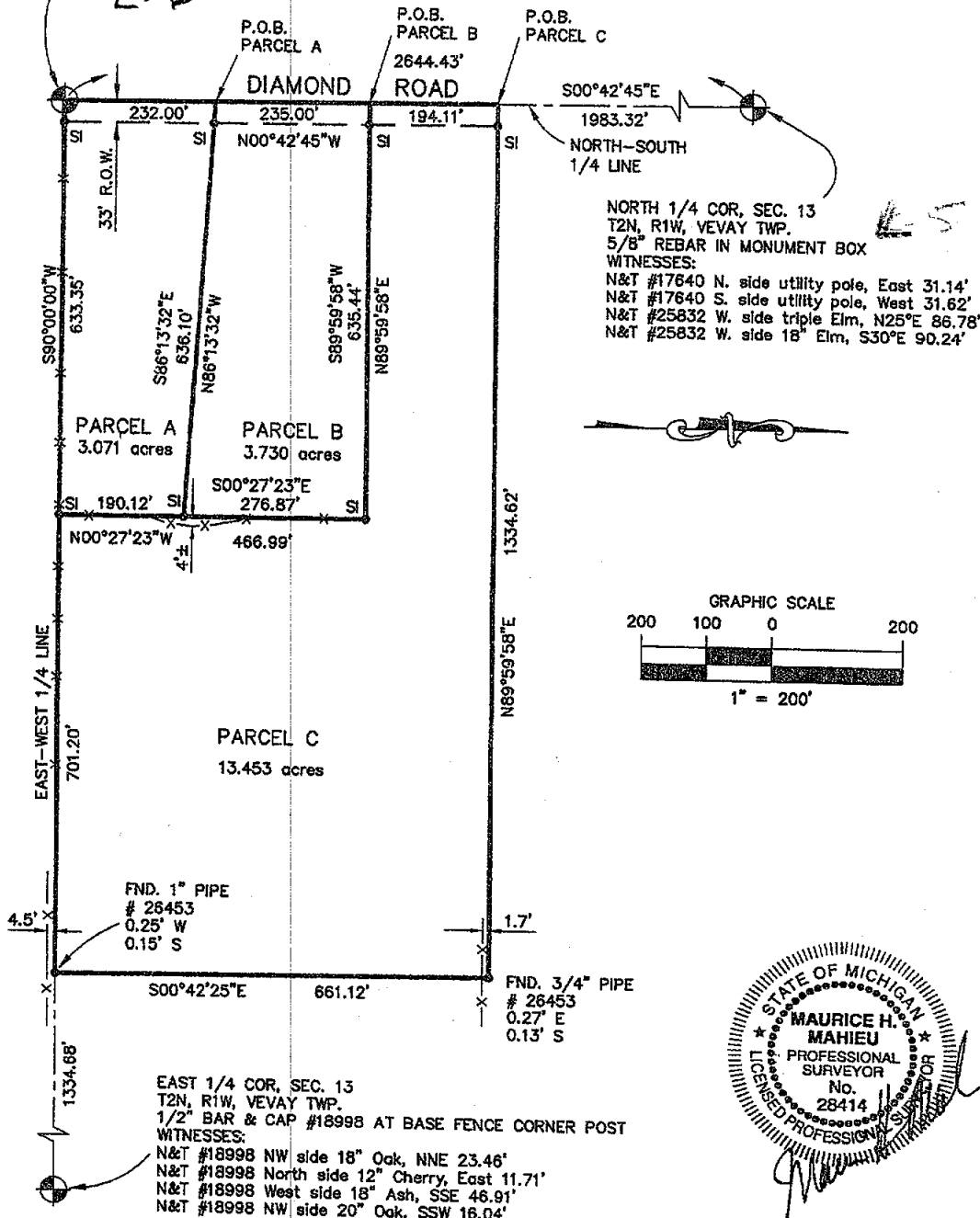
CENTER OF SEC. 13
T2N, R1W, VEVAY TWP.
5/8" IRON ROD IN MONUMENT BOX

WITNESSES:

N&T #30090 W. side 36" Oak, S48°E 38.85'
N&T #3829 W. side 32" Oak, N86°E 30.95'
N&T #3829 W. side 28" Maple, N46°E 50.25'
N&T #30090 E. side 18" Oak, S29°W 50.41'

RECORDED
98065751
11/02/1998 13:33:36
REGISTER OF DEEDS
Paula Johnson
TRENCH COUNTY, MI

RECORDING SPACE



LEGEND

ALL DIMENSIONS ARE IN FEET AND DECIMALS THEREOF
D= DEEDED
P= PLATTED
M= MEASURED
PROPERTY CORNER IRON
CONCRETE MONUMENT
FENCE LINE



WOLVERINE ENGINEERS & SURVEYORS, INC
312 NORTH ST. MASON, MICHIGAN 48854
PHONE (517) 676-9200

SURVEY FOR: TERRY BRIL	DATE: 9-10-98
FIELD SURVEY: TY & MV	SHEET: 1 OF 2
DRAWN BY: MJM	JOB NO.: 980636
SCALE: 1" = 200'	

RE: XXXX.DWG

DRAWING: 980636.DWG

CERTIFICATE OF SURVEY

RECORDING SPACE

Legal Descriptions:

PARCEL A - A part of the South 1/2 of the Southwest 1/4 of the Northeast 1/4 of Section 13, T2N, R1W, Vevay Township, Ingham County, Michigan; described as beginning at a point on the North-South 1/4 line S00°42'45"E 2412.43 feet from the North 1/4 corner of said Section 13; thence S86°13'32"E 636.10 feet; thence S00°27'23"E 190.12 feet to the East-West 1/4 line of said Section 13; thence S90°00'00"W feet along the East-West 1/4 line to the Center of said Section 13; thence N00°42'45"W 232.00 feet along the North-South 1/4 line to the point of beginning, containing 3.071 acres of land, more or less, and subject to any easements or rights of way of record.

PARCEL B - A part of the South 1/2 of the Southwest 1/4 of the Northeast 1/4 of Section 13, T2N, R1W, Vevay Township, Ingham County, Michigan; described as beginning at a point on the North-South 1/4 line S00°42'45"E 2177.43 feet from the North 1/4 corner of said Section 13; thence N89°59'58"E 635.44 feet; thence S00°27'23"E 276.87 feet; thence N86°13'32"W 636.10 feet to the North-South 1/4 line of said Section 13; thence N00°42'45"W 235.00 feet along the North-South 1/4 line to the point of beginning, containing 3.730 acres of land, more or less, and subject to any easements or rights of way of record.

PARCEL C - A part of the South 1/2 of the Southwest 1/4 of the Northeast 1/4 of Section 13, T2N, R1W, Vevay Township, Ingham County, Michigan; described as beginning at a point on the North-South 1/4 line S00°42'45"E 1983.32 feet from the North 1/4 corner of said Section 13; thence N89°59'58"E 1334.62 feet; thence S00°42'25"E 661.12 feet to the East-West 1/4 line of said Section 13; thence S90°00'00"W 701.20 feet along the East-West 1/4 line of said Section 13; thence N00°27'23"W 486.99 feet; thence S89°59'58"W 635.44 feet to the North-South 1/4 line of said Section 13; thence N00°42'45"W 194.11 feet along the North-South 1/4 line to the point of beginning, containing 13.453 acres of land, more or less, and subject to any easements or rights of way of record.

The basis of bearing for this survey is based on assuming S90°00'00"W on the East-West Section line.

I hereby certify that I have surveyed and mapped the land above platted and/or described on September 2, 1998, and that the ratio of closure on the unadjusted field observation of such survey was 1/15,000, and that all the requirements of P.A. 132, 1970 have been complied with.

Maurice H. Mahieu
Maurice H. Mahieu P.S. #28414



LEGEND

ALL DIMENSIONS ARE IN FEET AND DECIMALS THEREOF
D= DEEDED
P= PLATTED
M= MEASURED
PROPERTY CORNER IRON ○
CONCRETE MONUMENT ○
FENCE LINE - - - - -

FI= FOUND IRON
SI= SET IRON



WOLVERINE ENGINEERS & SURVEYORS, INC.
312 NORTH ST. MASON, MICHIGAN 48854
PHONE (517) 676-9200

SURVEY FOR: TERRY BRIL	
FIELD SURVEY: TY & MV	DATE: 9-10-98
DRAWN BY: MJM	SHEET: 2 OF 2
SCALE: 1" = 200'	JOB NO.: 980636

RE: XXXX.DWG

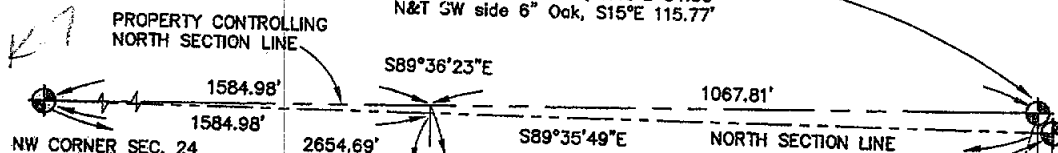
DRAWING: 980636.DWG

CERTIFICATE OF SURVEY

RECORDED
990005645
03/03/1999 13:53:07
REGISTER OF DEEDS
Paula Johnson
INGHAM COUNTY, MI

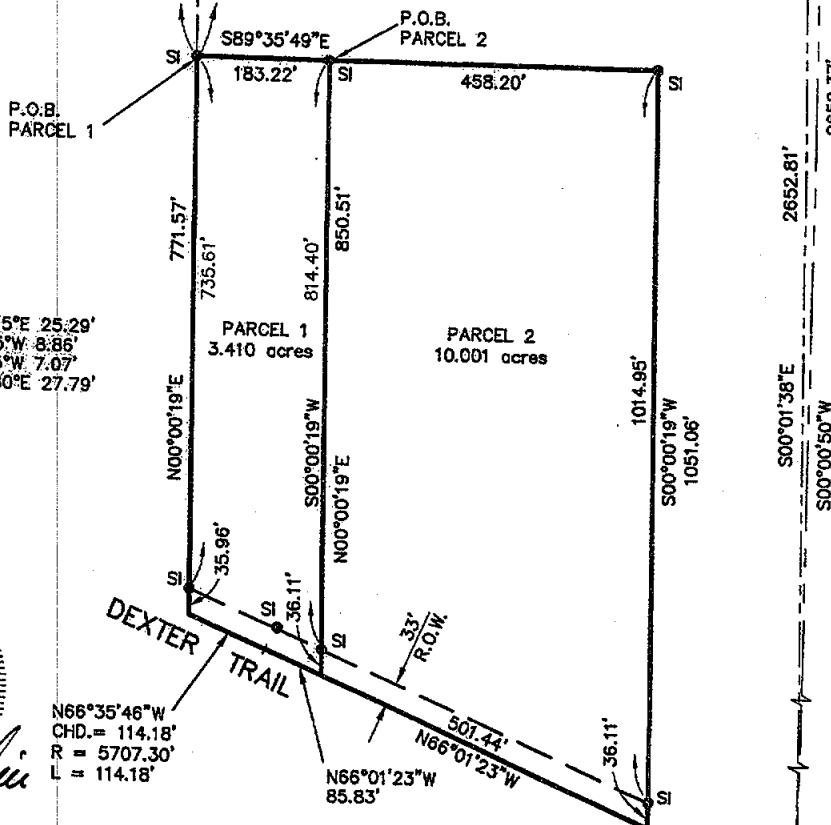
PROPERTY CONTROLLING
CORNER SEC. 24, VEVAY TWP.
T2N, R1W, INGHAM COUNTY (LIBER 7 PAGE 204)
Railroad Spike in centerline Diamond Road
N&T N. side 18" Elm, S85°W 30.42'
N&T N. side 12" Pine, N85°E 48.00'
N&T S. side 12" Pine, N40°E 54.00'
N&T SW side 6" Oak, S15°E 115.77'

RECORDING SPACE

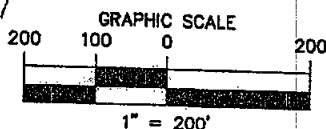
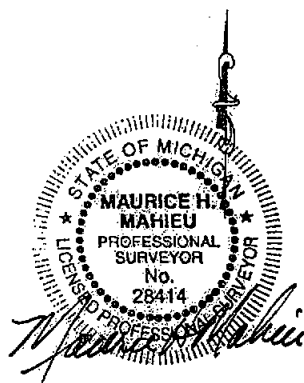


NW CORNER SEC. 24
VEVAY TWP., T2N, R1W,
INGHAM COUNTY
1/2" Iron Rod in top wood post
Witnessed by:
N&T S. side 36" Cherry, S85°E 2.44'
N&T N. side 24" Oak, S75°W 24.17'
Conc. monument South, 5.00'
Conc. monument East, 10.00'

N 1/4 CORNER SEC. 24, VEVAY TWP.
T2N, R1W, INGHAM COUNTY (LIBER 8 PAGE 545)
3/4" Dia. Steel bar and cap imprinted "PA 345 PS 28409"
in monument box 1' East of centerline Diamond Road on
fence line West; railroad spike 272° Naz. 2.00';
4" conc. filled steel fence post set in conc. 270° Naz. 30.21'
N&T #28409 in West side of 10" Oak, 136° Naz., 48.46';
N&T #28414 in NW side of 12" Red Pine, 86° Naz., 45.96';
N&T #28414 in SE side of 16" Red Pine, 47° Naz., 52.89';
1/2" Bar & Cap #18994 (R. Helsel), 90° Naz., 30.96';



CENTER OF SEC. 24
VEVAY TWP., T2N, R1W,
INGHAM COUNTY
1/2" Iron Rod
Witnessed by:
N&T W. side 12" Oak, N15°E 25.29'
N&T N. side 6" Elm, N75°W 8.86'
N&T N. side 6" Elm, S75°W 7.07'
N&T N. side 12" Oak, N80°E 27.79'



CENTER OF SEC. 24
VEVAY TWP., T2N, R1W,

LEGEND

ALL DIMENSIONS ARE IN FEET AND DECIMALS THEREOF
D= DEEDED
P= PLATTED
M= MEASURED
PROPERTY CORNER IRON ●
CONCRETE MONUMENT ○
FENCE LINE — — — — —



WOLVERINE ENGINEERS & SURVEYORS, INC.
312 NORTH ST. MASON, MICHIGAN 48854
PHONE (517) 676-9200

SURVEY FOR:	PETE STD
FIELD SURVEY:	TY & MV
DRAWN BY:	MJM
SCALE:	1" = 200'
DATE:	9-3-98
SHEET:	1 OF 2
JOB NO.:	980625

RE: XXXX.DWG

DRAWING: 980625.DWG

CERTIFICATE OF SURVEY

RECORDING SPACE

LEGAL DESCRIPTIONS:

PARCEL 1 - A part of the Northwest 1/4 of Section 24, T2N, R1W, Vevay Township, Ingham County, Michigan; described as commencing at the Northwest corner of said Section 24; thence S89°35'49"E 1584.98 feet along the North Section line; thence S00°00'19"W 476.60 feet to the point of beginning, said point being S89°36'23"E 1584.98 feet along the property controlling North line of said Section 24; thence S00°00'19"W 476.86 feet from the Northwest corner of Section 12; thence S89°35'49"E 183.22 feet parallel with the North line of said Section 24; thence S00°00'19"W 850.51 feet to the centerline of Dexter Trail; thence along the centerline of Dexter Trail the following two courses; thence N66°01'23"W 85.83 feet; thence Northwesterly 114.18 feet along the arc of a 5707.30 foot radius curve to the left whose chord bears N66°35'46"W 114.18 feet; thence N00°00'19"E 771.57 feet to the point of beginning, containing 3.410 acres of land, more or less, and subject to any easements or rights of way of record.

PARCEL 2 - A part of the Northwest 1/4 of Section 24, T2N, R1W, Vevay Township, Ingham County, Michigan; described as commencing at the Northwest corner of said Section 24; thence S89°35'49"E 1584.98 feet along the North Section line; thence S00°00'19"W 476.60 feet; thence S89°35'49"E 183.22 feet to the point of beginning, said point being S89°36'23"E 1584.98 feet along the property controlling North line of said Section 24; thence S00°00'19"W 476.86 feet and S89°35'49"E 183.22 feet from the Northwest corner of Section 24; thence S89°35'49"E 458.20 feet; thence S00°00'19"W 1051.06 feet to the centerline of Dexter Trail; thence N66°01'23"W 501.44 feet along the centerline of Dexter Trail; thence N00°00'19"E 850.51 feet to the point of beginning, containing 10.001 acres of land, more or less, and subject to any easements or rights of way of record.

The basis of bearing for this survey is based on a survey recorded in Liber 6, Page 327, Ingham County Records.

I hereby certify that I have surveyed and mapped the land above platted and/or described on August 19, 1998, and that the ratio of closure on the unadjusted field observation of such survey was 1/15,000, and that all the requirements of P.A. 132, 1970 have been complied with.

Maurice H. Mahieu
Maurice H. Mahieu P.S. #28414



LEGEND

ALL DIMENSIONS ARE IN FEET AND
D= DEEDED
P= PLATTED
M= MEASURED
PROPERTY CORNER IRON ●
CONCRETE MONUMENT ○
FENCE LINE —*—*—*—*

DECIMALS THEREOF
FI= FOUND IRON
SI SET IRON



WOLVERINE ENGINEERS & SURVEYORS, INC.
312 NORTH ST. MASON, MICHIGAN 48854
PHONE (517) 676-9200

SURVEY FOR: PETE STID

FIELD SURVEY: TY & MV

DATE: 9-3-98

DRAWN BY: MJM

SHEET: 2 OF 2

SCALE: 1" = 200'

JOB NO.: 980625

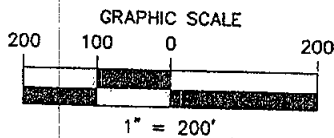
RE: XXXOLDWO

DRAWING: 980625S.L.KG

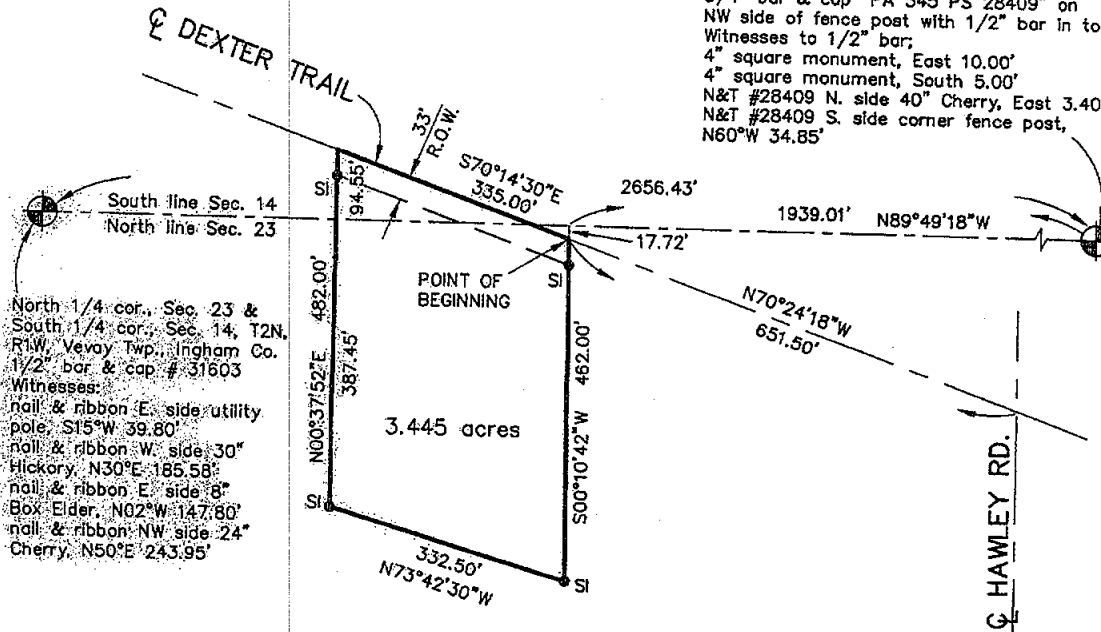
CERTIFICATE OF SURVEY

RECORDED
99062335
06/15/1999 10:32:12
REGISTER OF DEEDS
Paula Johnson
INGHAM COUNTY, MI

RECORDING SPACE



Northeast cor., Sec. 23 &
Southeast cor., Sec. 14, T2N,
R1W, Vevay Twp., Ingham Co.
3/4" bar & cap "PA 345 PS 28409" on
NW side of fence post with 1/2" bar in top
Witnesses to 1/2" bar:
4" square monument, East 10.00'
4" square monument, South 5.00'
N&T #28409 N. side 40" Cherry, East 3.40'
N&T #28409 S. side corner fence post,
N60°W 34.85'



North 1/4 cor., Sec. 23 &
South 1/4 cor., Sec. 14, T2N,
R1W, Vevay Twp., Ingham Co.
1/2" bar & cap # 31603
Witnesses:
nail & ribbon E. side utility
pole, S15°W 39.80'
nail & ribbon W. side 30"
Hickory, N30°E 185.58'
nail & ribbon E. side 8"
Box Elder, N02°W 147.80'
nail & ribbon NW side 24"
Cherry, N50°E 243.95'



LEGEND

ALL DIMENSIONS ARE IN FEET AND
D= DEEDED
P= PLATTED
M= MEASURED
PROPERTY CORNER IRON ●
CONCRETE MONUMENT ○
FENCE LINE * * * * *

DECIMALS THEREOF
FI= FOUND IRON
SI= SET IRON



WOLVERINE ENGINEERS & SURVEYORS, INC
312 NORTH ST. MASON, MICHIGAN 48854
PHONE (517) 676-9200

SURVEY FOR: ROBERT BOOHER

FIELD SURVEY: TS & LS

DATE: 4-22-99

DRAWN BY: MJM

SHEET: 1 OF 2

SCALE: 1" = 200'

JOB NO.: 990566

CERTIFICATE OF SURVEY

RECORDING SPACE

Legal Description as provided this office:

Commencing at intersection of centerline of Dexter Trail and Hawley Road, Northwestly along center line of Dexter Trail 651.5 feet to point of beginning, South 462 feet, Northwestly 332.5 feet to a point 482 feet South of centerline of Dexter Trail, North 482 feet to said centerline, Southwestly along centerline 335 feet to point of beginning part of Sections 14 and 23, T2N, R1W, Vevay Township, Ingham County, Michigan.

This parcel was field surveyed and more particularly described as:

A part of the South 1/2 of Section 14 and the North 1/2 of Section 23, T2N, R1W, Vevay Township, Ingham County, Michigan; commencing at the Northeast corner of said Section 23; thence N89°49'18"W 1939.01 feet along the North line of said Section 23; thence S00°10'42"W 17.72 feet to a point on the centerline of Dexter Trail being N70°24'18"W 651.50 feet from the intersection of the centerline of Dexter Trail and Hawley Road and the point of beginning; thence S00°10'42"W 462.00 feet; thence N73°42'30"W 332.50 feet; thence N00°37'52"E 482.00 feet to the centerline of Dexter Trail; thence S70°14'30"E 335.00 feet along the centerline of Dexter Trail to the point of beginning, containing 3.445 acres of land more or less, and subject to any easements or rights of way of record.

The basis of bearing for this survey is based on assuming N89°49'18"W on the North line of Section 23.

I hereby certify that I have surveyed and mapped the land above platted and/or described on April 22, 1999, and that the ratio of closure on the unadjusted field observation of such survey was 1/15,000, and that all the requirements of P.A. 132, 1970 have been complied with.

Maurice H. Mahieu
Maurice H. Mahieu P.S. #28414



LEGEND

ALL DIMENSIONS ARE IN FEET AND DECIMALS THEREOF
D= DEEDED
P= PLATTED
M= MEASURED
PROPERTY CORNER IRON ●
CONCRETE MONUMENT ○
FENCE LINE —*—*—*—*

FI= FOUND IRON
SI= SET IRON



WOLVERINE ENGINEERS & SURVEYORS, INC.
312 NORTH ST. MASON, MICHIGAN 48854
PHONE (517) 676-9200

SURVEY FOR: ROBERT BOOHER	
FIELD SURVEY: TS & LS	DATE: 4-22-99
DRAWN BY: MJM	SHEET: 2 OF 2
SCALE: 1" = 200'	JOB NO.: 990566

RE: XXXX.DWG

DRAWING: 990566.DWG

Paula Johnson
INGHAM COUNTY
REGISTER OF DEEDS
ENGER SURVEYING & ENGINEERING

L-8 P-851

RECORDED
SURV 15.00

2001-021714



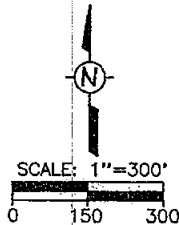
2001-021714
Page: 1 of 4

05/09/2001 08:12R

CERTIFICATE OF SURVEY

For: Thomas M. Garnez
318 West Dansville Road
Mason, MI 48854

E 1/4 CORNER
SECTION 13
T2N, R1W
VEVAY TWP
INGHAM CO
MICHIGAN




PARCEL A
10.50 ACRES
SHEET 2A

PARCEL B
9.47 ACRES
SHEET 2B

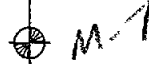
NORTH LINE
S 1/2 SE 1/4

C/L M-36



Ronald L. Enger
6-18-97

SE CORNER
SECTION 13



585 JEWETT ROAD
MASON, MICHIGAN 48854
517-676-6565

SE 1/4 Section 13, T2N, R1W
Vevay Twp., Ingham Co., MI
May 19, 1997 Job No. 33-575
REV: June 18, 1997

Sheet 1 of 3

CERTIFICATE OF SURVEY

For: Thomas M. Gamez
318 West Dansville Road
Mason, MI 48854



2001-021714
Page: 4 of 4
05/09/2001 08:12A

CORNERS OF THE UNITED STATES PUBLIC LAND SURVEY
Section 13, T2N, R1W, Vevay Township, Ingham County, Michigan

M-6 T2N R1W East 1/4 Corner Recorded Liber 6 Page 60
5/8" Rebar & Cap #28409 @ Base Old Fence Post
N & T #25837 Northwest Side 24" Oak, 59° NAZ, 23.46 feet
N & T #25837 North Side 16" Cherry, 90° NAZ, 11.71 feet
N & T #25837 West Side 20" Ash, 180° NAZ, 46.94 feet
N & T #18998 Northwest Side 28" Oak, 223° NAZ, 16.04 feet

M-7 T2N R1W Southeast Corner Recorded Liber 8 Page 551
3/4" Bar and Cap (PA 345 PS 28409) in Pipe
N & T (18994) West Side of 27" Maple, 31° NAZ, 25.11'
N & T (18994) North Side of 9" Ash, 267° NAZ, 21.40'
N & T (18994) North Side of 30" Oak, 94° NAZ, 32.90'
N & T (28409) East Side 14" Triple Maple, 301° NAZ, 62.22'

CERTIFICATE OF SURVEY

I hereby certify to the party named hereon, that we have, at his direction, surveyed and divided into 2 parcels land previously described in a warranty deed recorded in Liber 2230 Page 1175 as:


Parcel A: The East 20 acres of the North 1/2 of the Southeast 1/4 of Section 13, T2N, R1W, except a parcel of land, 20 rods North and South by 40 rods East and West off the North end thereof, Vevay Township, Ingham County, Michigan. AND Parcel B: That part of the South 1/2 of the Southeast 1/4 of Section 13, T2N, R1W, lying North of the Mason-Dansville Highway, being three acres more or less, Vevay Township, Ingham County, Michigan.

that we performed the fieldwork for this survey on May 15, 16, 20 and June 16, 1997; that we determined the West line of the parent parcel based on a survey done by W.H. Rayner in February 1871; that we have found or set, as noted hereon, permanent markers at all corners and angle points of the boundaries of these parcels; that we revised the boundary line between Parcel A and Parcel B on June 16, 1997 and that a concise description of each parcel is given hereon.

This survey complies with the requirements of Act 132 of P.A. 1970.

This survey was performed with a ratio of closure on the unadjusted field observations of 1 in 5000.

Ronald L. Enger 18 JUNE 1997
Ronald L. Enger, LLS No. 28409



585 JEWETT ROAD
MASON, MICHIGAN 48854
517-676-6565

SE 1/4 Section 13, T2N, R1W
Vevay Twp., Ingham Co., Michigan
May 19, 1997 Job No. 33-575
REV: June 18, 1997
Sheet 3 of 3

CERTIFICATE OF SURVEY

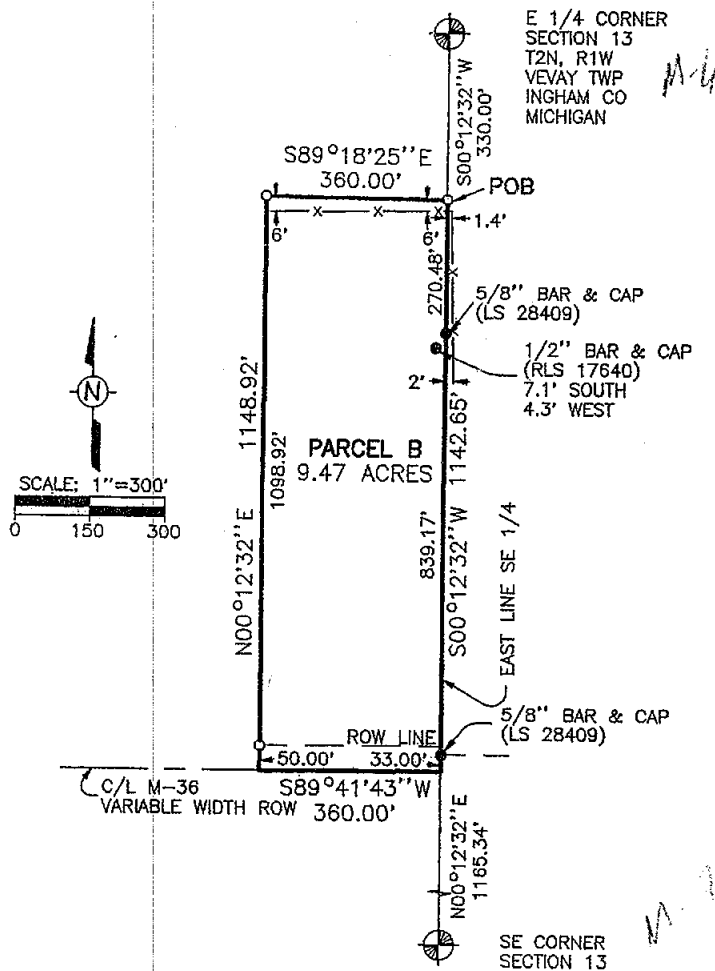
For: Thomas M. Gamez



2001-021714
Page: 3 of 4
05/09/2001 08:12A

LEGAL DESCRIPTION: PARCEL B

A parcel of land in the Southeast 1/4 of Section 13, T2N, R1W, Vevay Township, Ingham County Michigan; the surveyed boundary of said parcel being described as commencing at the East 1/4 Corner of Section 13, T2N, R1W, Michigan Meridian;; thence S 00°12'32" W, along the East line of the Southeast 1/4 of said Section, 330.00 feet to the POINT OF BEGINNING; thence S 00°12'32" W, continuing along said line, 1142.65 feet; thence S 89°41'43" W, along the centerline of M-36, 360.00 feet; thence N 00°12'32" E, 1148.92 feet; thence S 89°18'25" E, 360.00 feet to the POINT OF BEGINNING; said parcel contains 9.47 acres.



LEGEND

1. Bearings are relative and are based on the East line of the SE 1/4 of Section 13, T2N, R1W, which was assumed to bear N 00°12'32" E.
2. All dimensions are in feet.
3. ——— indicates described boundary line.
4. -x-x-x- indicates old fence line.
5. ——— indicates distance not to scale.
6. ○ indicates a set 5/8 inch diameter by 24 inch long rebar with cap imprinted "LS 28409", unless otherwise noted.
7. ● indicates a found surveyor's marker as noted.



585 JEWETT ROAD
MASON, MICHIGAN 48854
517-676-6565

SE 1/4 Section 13, T2N, R1W
Vevay Twp., Ingham Co., Michigan

May 19, 1997
REV: June 18, 1997

Job No. 33-575
Sheet 2B of 3

CERTIFICATE OF SURVEY

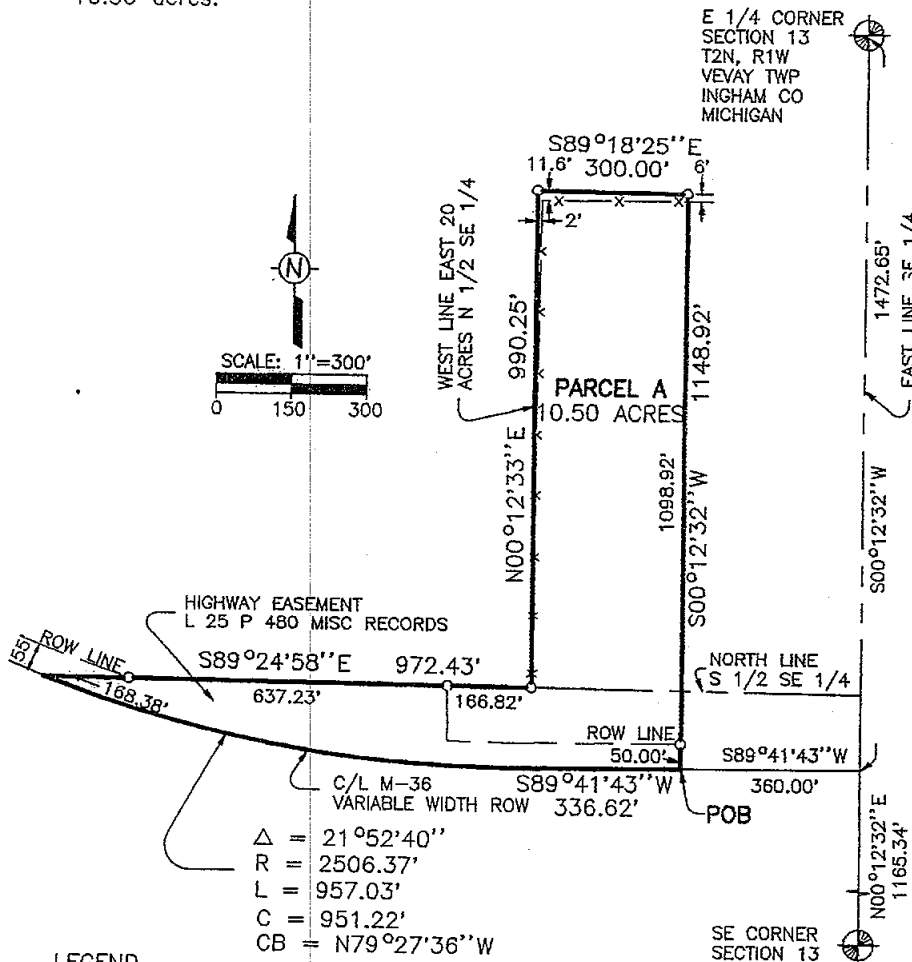
For: Thomas M. Gamez

LEGAL DESCRIPTION: PARCEL A



2001-021714
Page: 2 of 4
05/09/2001 08:12A

A parcel of land in the Southeast 1/4 of Section 13, T2N, R1W, Vevay Township, Ingham County Michigan; the surveyed boundary of said parcel being described as commencing at the East 1/4 Corner of Section 13, T2N, R1W, Michigan Meridian; thence S 00°12'32" W, along the East line of the Southeast 1/4 of said Section, 1472.65 feet; thence S 89°41'43" W, along the centerline of M-36, 360.00 feet to the POINT OF BEGINNING; thence S 89°41'43" W, continuing along said centerline, 336.62 feet; thence 957.03 feet along the centerline of M-36 along a curve to the right, said curve having a central angle of 21°52'40", a radius of 2506.37 feet and a chord of 951.22 feet bearing N 79°27'36" W; thence S 89°24'58" E, along the North line of the South 1/2 of the Southeast 1/4 of said Section, 972.43 feet; thence N 00°12'33" E, along the West line of the East 20 acres of the North 1/2 of the Southeast 1/4 of said Section, 990.25 feet; thence S 89°18'25" E, 300.00 feet; thence S 00°12'32" W, 1148.92 feet to the POINT OF BEGINNING; said parcel contains 10.50 acres.



LEGEND

1. Bearings are relative and are based on the East line of the SE 1/4 of Section 13, T2N, R1W, which was assumed to bear N 00°12'32" E.
2. All dimensions are in feet.
3. ————— indicates described boundary line.
4. -x-x-x- indicates old fence line.
5. ——— indicates distance not to scale.
6. ○ indicates a set 5/8 inch diameter by 24 inch long rebar with cap imprinted "LS 28409", unless otherwise noted.



585 JEWETT ROAD
MASON, MICHIGAN 48854
517-676-6565

SE 1/4 Section 13, T2N, R1W
Vevay Twp., Ingham Co., Michigan

May 19, 1997
REV: June 18, 1997

Job No. 33-575
Sheet 2A of 3

CERTIFICATE OF SURVEY

For: Doug Miller

Paula Johnson
INGHAM COUNTY
REGISTER OF DEEDS
ENGEL SURVEYING & ENGINEERING

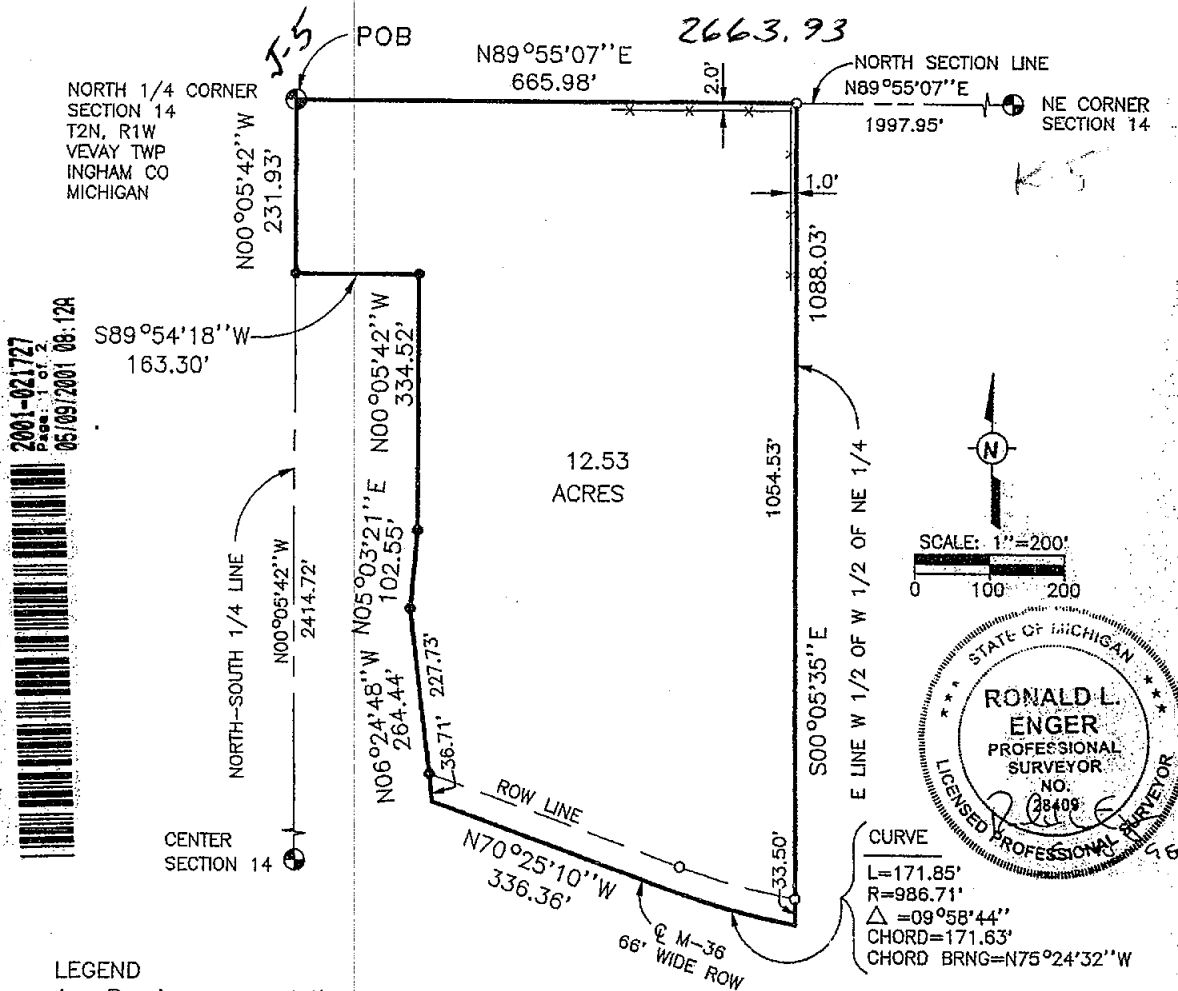
L-8 P-864

SURV 11.00

2001-021727

LEGAL DESCRIPTION:

A parcel of land in the West 1/2 of the West 1/2 of the Northeast 1/4 of Section 14, T2N, R1W, Vevay Township, Ingham County, Michigan; the surveyed boundary of said parcel being described as BEGINNING at the North 1/4 Corner of Section 14, T2N, R1W, Michigan Meridian; thence N 89°55'07" E, along the North line of said Section, 665.98 feet; thence S 00°05'35" E, along the East line of the West 1/2 of the West 1/2 of the Northeast 1/4 of said Section, 1088.03 feet; thence along the centerline of M-36 the following 2 courses: 171.85 feet along a curve to the right along the centerline of M-36, said curve having a central angle of 09°58'44", a radius of 986.71 feet and a chord length of 171.63 feet bearing N 75°24'32" W; thence N 70°25'10" W, continuing along the centerline of M-36, 336.36 feet; thence N 6°24'48" W, 264.44 feet; thence N 05°03'21" E, 102.55 feet; thence N 00°05'42" W, 334.52 feet; thence S 89°54'18" W, 163.30 feet; thence N 00°05'42" W, along the North-South 1/4 line of said Section, 231.93 feet to the point of beginning; said parcel contains 12.53 acres.



LEGEND

1. Bearings are relative and are based on the North line of the NE 1/4 of Section 14, T2N, R1W, which was assumed to bear N 89°55'07" E.
2. All dimensions are in feet.
3. ————— indicates boundary of described parcel.
4. -x-x-x- indicates old fence line.
5. ——— indicates distance not to scale.
6. ○ indicates a set 5/8 inch diameter by 24 inch long rebar with cap imprinted "LS 28409", unless otherwise noted.
7. ● indicates a recovered 5/8 inch diameter rebar with cap imprinted "LS 28409" previously set on June 1, 1997



585 JEWETT ROAD
MASON, MICHIGAN 48854
517-676-6565

NE 1/4 Section 14, T2N, R1W
Vevay Twp., Ingham Co., Michigan

August 10, 1998

Job No. 33-793
Sheet 1 of 2

CERTIFICATE OF SURVEY

For: Doug Miller
1200 West Dansville Road
Mason, MI 48854



2001-021727
Page: 2 of 2
05/09/2001 08:12A

CORNERS OF THE UNITED STATES PUBLIC LAND SURVEY
Section 14, T2N, R1W, Delhi Township, Ingham County, Michigan

J-5 T2N R1W North 1/4 Corner Section 14 Recorded Liber 1 Page 537

1/2" Iron Bar		
Nail & Tag (PS 28409) West Side 30" Cherry	Naz. 188°	16.35'
Nail & Tag (LLS 30090) North Side Twin 30" Elm	Naz. 260°	18.37'
Nail & Tag (LLS 30090) North Side 15" Ash	Naz. 270°	35.03'
Nail & Tag (PS 28409) SW Side 8" Elm	Naz. 310°	36.20'

J-6 T2N R1W Center Section 14 Recorded Liber 1 Page 535

1/2" Iron Bar		
Nail & Tag (RLS 18998) North Side 36" Maple	Naz. 222°	42.60'
Nail & Tag (RLS 18998) East Side 48" Maple	Naz. 195°	63.40'
Nail & Tag (RLS 18998) West Side 8" Cherry	Naz. 20°	28.18'
Nail & Tag (PS 28409) South Side 4" Cherry	Naz. 270°	9.25'

K-5 T2N R1W Northeast Corner Section 14 Recorded Liber 1 Page 469

1/2" Iron Bar in Monument Box		
Nail in 36" Double Poplar Tree	NW	25.75'
PK Nail in Fence Corner Post	East	33.67'
PK Nail in Fence Corner Post	West	27.24'

CERTIFICATE OF SURVEY

I hereby certify to the party named hereon, that we have, at his direction, surveyed land previously described as:

That part of the West 1/2 of the West 1/2 of the NE 1/4 lying North of M-36 Highway of Section 14, T2N, R1W, EXCEPT A parcel of land in the West 1/2 of the West 1/2 of the Northeast 1/4 of Section 14, T2N, R1W, Vevay Township, Ingham County, Michigan; the surveyed boundary of said parcel being described as commencing at the North 1/4 Corner of Section 14, T2N, R1W, Michigan Meridian; thence S 00°05'42" E, along the North-South 1/4 line of said Section, 231.93 feet to the POINT OF BEGINNING; thence N 89°54'18" E, 163.30 feet; thence S 00°05'42" E, 334.52 feet; thence S 05°03'21" W, 102.55 feet; thence S 06°24'48" E, 264.44 feet; thence N 69°37'12" W, along the centerline of M-36, 195.55 feet; thence N 00°05'42" W, along the North-South 1/4 line of said Section, 631.09 feet to the point of beginning.

that we performed the fieldwork for this survey on July 29 and 31, 1998; that we had previously surveyed and cut out the above described exception in a survey dated June 11, 1997; that we have recovered or set (on July 31), as noted hereon, permanent markers at all corners and angle points of the boundary of the parcel; and that a concise description of the parcel is given hereon.

This survey complies with the requirements of Act 132 of P.A. 1970.

This survey was performed with a ratio of closure on the unadjusted field observations of 1 in 5000.

R. L. Enger 5-14-98
Ronald L. Enger, LLS No. 28409



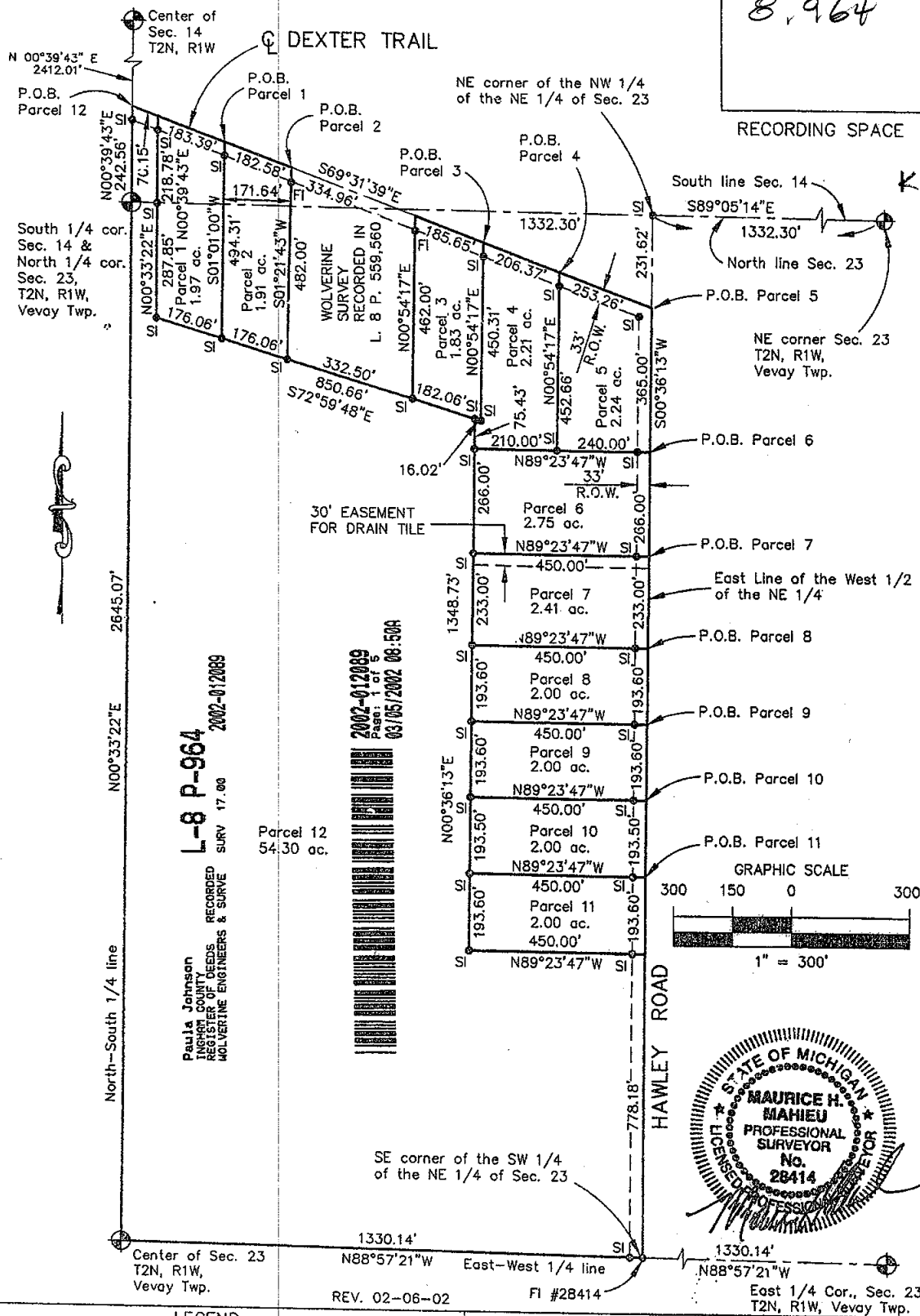
585 JEWETT ROAD
MASON, MICHIGAN 48854
517-676-6565

NE 1/4 Section 14, T2N R1W
Vevay Twp., Ingham Co., Michigan
August 10, 1998 Job No. 33-793

CERTIFICATE OF SURVEY

8,964

RECORDING SPACE



LEGEND

ALL DIMENSIONS ARE IN FEET AND DECIMALS THEREOF

D= DEEDED

P= PLATTED

M= MEASURED

PROPERTY CORNER IRON

CONCRETE MONUMENT

FENCE LINE

FI= FOUND IRON

SI= SET IRON



WOLVERINE ENGINEERS & SURVEYORS, INC
312 NORTH ST. MASON, MICHIGAN 48854
PHONE (517) 676-9200

SURVEY FOR:	PETE & JOE STID
FIELD SURVEY:	TY & LW
DRAWN BY:	MJM
SCALE:	1" = 300'
DATE:	01-25-02
SHEET:	1 OF 5
JOB NO.:	02-0402

RE. XXXX.DWG

DRAWING: 0204025.DWG

CERTIFICATE OF SURVEY



2002-012089
Page: 2 of 5
03/05/2002 08:50A

Legal Descriptions:

RECORDING SPACE

Parcel 1 - A part of the Northeast 1/4 of Section 23 and the Southeast 1/4 of Section 14, T2N, R1W, Vevay Township, Ingham County, Michigan, described as commencing at the Northeast corner of Section 23; thence N89°05'14"W 1332.30 feet along the North line of Section 23 to the NE corner of the NW 1/4 of the NE 1/4 of Section 23; thence S00°36'13"W 231.62 feet along the East line of the West 1/2 of the NE 1/4 of Section 23 to the intersection with the centerline of Dexter Trail; thence N69°31'39"W 1162.82 feet along the centerline of Dexter Trail to the point of beginning; thence S01°01'00"W 494.31 feet; thence N72°59'48"W 176.06 feet; thence N00°33'22"E 287.85 feet parallel with the North-South 1/4 line of Section 23 to a point on the North line of Section 23; thence N00°39'43"E 218.78 feet parallel with the North-South 1/4 line of Section 14 to the centerline of Dexter Trail; thence S69°31'39"E 183.39 feet along the centerline of Dexter Trail to the point of beginning, containing 1.97 acres of land more or less and subject to any easements or rights of way of record.

Parcel 2 - A part of the Northeast 1/4 of Section 23 and the Southeast 1/4 of Section 14, T2N, R1W, Vevay Township, Ingham County, Michigan, described as commencing at the Northeast corner of Section 23; thence N89°05'14"W 1332.30 feet along the North line of Section 23 to the NE corner of the NW 1/4 of the NE 1/4 of Section 23; thence S00°36'13"W 231.62 feet along the East line of the West 1/2 of the NE 1/4 of Section 23 to the intersection with the centerline of Dexter Trail; thence N69°31'39"W 980.24 feet along the centerline of Dexter Trail to the point of beginning; thence S01°21'43"W 482.00 feet; thence N72°59'48"W 176.06 feet; thence N01°01'00"E 494.31 feet to the centerline of Dexter Trail; thence S69°31'39"E 182.58 feet along the centerline of Dexter Trail to the point of beginning, containing 1.91 acres of land more or less and subject to any easements or rights of way of record.

Parcel 3 - A part of the Northeast 1/4 of Section 23, T2N, R1W, Vevay Township, Ingham County, Michigan, described as commencing at the Northeast corner of Section 23; thence N89°05'14"W 1332.30 feet along the North line of Section 23 to the NE corner of the NW 1/4 of the NE 1/4 of Section 23; thence S00°36'13"W 231.62 feet along the East line of the West 1/2 of the NE 1/4 of Section 23 to the intersection with the centerline of Dexter Trail; thence N69°31'39"W 459.63 feet along the centerline of Dexter Trail to the point of beginning; thence S00°54'17"W 450.31 feet; thence N72°59'48"W 182.06 feet; thence N00°54'17"E 462.00 feet to the centerline of Dexter Trail; thence S69°31'39"E 185.65 feet along the centerline of Dexter Trail to the point of beginning, containing 1.83 acres of land more or less and subject to any easements or rights of way of record.

Parcel 4 - A part of the Northeast 1/4 of Section 23, T2N, R1W, Vevay Township, Ingham County, Michigan, described as commencing at the Northeast corner of Section 23; thence N89°05'14"W 1332.30 feet along the North line of Section 23 to the NE corner of the NW 1/4 of the NE 1/4 of Section 23; thence S00°36'13"W 231.62 feet along the East line of the West 1/2 of the NE 1/4 of Section 23 to the intersection with the centerline of Dexter Trail; thence N69°31'39"W 253.26 feet along the centerline of Dexter Trail to the point of beginning; thence S00°54'17"W 452.66 feet; thence N89°23'47"W 210.00 feet; thence N00°36'13"E 75.43 feet; thence S72°59'48"E 16.02 feet; thence N00°54'17"E 450.31 feet to the centerline of Dexter Trail; thence S69°31'39"E 206.37 feet along the centerline of Dexter Trail to the point of beginning, containing 2.21 acres of land more or less and subject to any easements or rights of way of record.



REV. 02-06-02

LEGEND

ALL DIMENSIONS ARE IN FEET AND DECIMALS THEREOF
D= DEEDED
P= PLATTED
M= MEASURED
PROPERTY CORNER IRON ●
CONCRETE MONUMENT ○
FENCE LINE ---X---X---

FI= FOUND IRON
SI= SET IRON



WOLVERINE ENGINEERS & SURVEYORS, INC
312 NORTH ST. MASON, MICHIGAN 48854
PHONE (517) 676-9200

SURVEY FOR: PETE & JOE STID

FIELD SURVEY: TY & LW

DATE: 01-25-02

DRAWN BY: MJM

SHEET: 2 OF 5

SCALE:

JOB NO.: 02-0402

10 XXX11W

DRAWING: 020402S.DWG

CERTIFICATE OF SURVEY



2002-012089
Page: 3 of 5
03/05/2002 08:50R

RECORDING SPACE

Parcel 5 - A part of the Northeast 1/4 of Section 23, T2N, R1W, Vevay Township, Ingham County, Michigan, described as commencing at the Northeast corner of Section 23; thence N89°05'14"W 1332.30 feet along the North line of Section 23 to the NE corner of the NW 1/4 of the NE 1/4 of Section 23; thence S00°36'13"W 231.62 feet along the East line of the West 1/2 of the NE 1/4 of Section 23 to the intersection with the centerline of Dexter Trail being the point of beginning; thence S00°36'13"W 365.00 feet along said East line; thence N89°23'47"W 240.00 feet; thence N00°54'17"E 452.66 feet to the centerline of Dexter Trail; thence S69°31'39"E 253.26 feet along the centerline of Dexter Trail to the point of beginning, containing 2.24 acres of land more or less and subject to any easements or rights of way of record.

Parcel 6 - A part of the Northeast 1/4 of Section 23, T2N, R1W, Vevay Township, Ingham County, Michigan, described as commencing at the Northeast corner of Section 23; thence N89°05'14"W 1332.30 feet along the North line of Section 23 to the NE corner of the NW 1/4 of the NE 1/4 of Section 23; thence S00°36'13"W 596.62 feet along the East line of the West 1/2 of the NE 1/4 of Section 23 to the point of beginning; thence S00°36'13"W 266.00 feet along said East line; thence N89°23'47"W 450.00 feet; thence N00°36'13"E 266.00 feet parallel with said East line; thence S89°23'47"E 450.00 feet to the point of beginning, containing 2.75 acres of land more or less and subject to any easements or rights of way of record.

Parcel 7 - A part of the Northeast 1/4 of Section 23, T2N, R1W, Vevay Township, Ingham County, Michigan, described as commencing at the Northeast corner of Section 23; thence N89°05'14"W 1332.30 feet along the North line of Section 23 to the NE corner of the NW 1/4 of the NE 1/4 of Section 23; thence S00°36'13"W 862.62 feet along the East line of the West 1/2 of the NE 1/4 of Section 23 to the point of beginning; thence S00°36'13"W 233.00 feet along said East line; thence N89°23'47"W 450.00 feet; thence N00°36'13"E 233.00 feet parallel with said East line; thence S89°23'47"E 450.00 feet to the point of beginning, containing 2.41 acres of land more or less and subject to an easement for drain tile over the North 30 feet thereof, and subject to any easements or rights of way of record.

Parcel 8 - A part of the Northeast 1/4 of Section 23, T2N, R1W, Vevay Township, Ingham County, Michigan, described as commencing at the Northeast corner of Section 23; thence N89°05'14"W 1332.30 feet along the North line of Section 23 to the NE corner of the NW 1/4 of the NE 1/4 of Section 23; thence S00°36'13"W 1095.62 feet along the East line of the West 1/2 of the NE 1/4 of Section 23 to the point of beginning; thence S00°36'13"W 193.60 feet along said East line; thence N89°23'47"W 450.00 feet; thence N00°36'13"E 193.60 feet parallel with said East line; thence S89°23'47"E 450.00 feet to the point of beginning, containing 2.00 acres of land more or less and subject to any easements or rights of way of record.

Parcel 9 - A part of the Northeast 1/4 of Section 23, T2N, R1W, Vevay Township, Ingham County, Michigan, described as commencing at the Northeast corner of Section 23; thence N89°05'14"W 1332.30 feet along the North line of Section 23 to the NE corner of the NW 1/4 of the NE 1/4 of Section 23; thence S00°36'13"W 1289.22 feet along the East line of the West 1/2 of the NE 1/4 of Section 23 to the point of beginning; thence S00°36'13"W 193.60 feet along said East line; thence N89°23'47"W 450.00 feet; thence N00°36'13"E 193.60 feet parallel with said East line; thence S89°23'47"E 450.00 feet to the point of beginning, containing 2.00 acres of land more or less and subject to any easements or rights of way of record.



REV. 02-06-02

LEGEND

ALL DIMENSIONS ARE IN FEET AND DECIMALS THEREOF
D= DEEDED
P= PLATTED
M= MEASURED
PROPERTY CORNER IRON
CONCRETE MONUMENT
FENCE LINE



WOLVERINE ENGINEERS & SURVEYORS, INC
312 NORTH ST. MASON, MICHIGAN 48854
PHONE (517) 676-9200

SURVEY FOR: PETE & JOE STID	
FIELD SURVEY: TY & LW	DATE: 01-25-02
DRAWN BY: MJM	SHEET: 3 OF 5
SCALE:	JOB NO.: 02-0402

CERTIFICATE OF SURVEY




2002-012089
Page: 4 of 5
03/05/2002 08:50A

RECORDING SPACE

Parcel 10 - A part of the Northeast 1/4 of Section 23, T2N, R1W, Vevay Township, Ingham County, Michigan, described as commencing at the Northeast corner of Section 23; thence N89°05'14"W 1332.30 feet along the North line of Section 23 to the NE corner of the NW 1/4 of the NE 1/4 of Section 23; thence S00°36'13"W 1482.82 feet along the East line of the West 1/2 of the NE 1/4 of Section 23 to the point of beginning; thence S00°36'13"W 193.50 feet along said East line; thence N89°23'47"W 450.00 feet; thence N00°36'13"E 193.50 feet parallel with said East line; thence S89°23'47"E 450.00 feet to the point of beginning, containing 2.00 acres of land more or less and subject to any easements or rights of way of record.

Parcel 11 - A part of the Northeast 1/4 of Section 23, T2N, R1W, Vevay Township, Ingham County, Michigan, described as commencing at the Northeast corner of Section 23; thence N89°05'14"W 1332.30 feet along the North line of Section 23 to the NE corner of the NW 1/4 of the NE 1/4 of Section 23; thence S00°36'13"W 1676.32 feet along the East line of the West 1/2 of the NE 1/4 of Section 23 to the point of beginning; thence S00°36'13"W 193.60 feet along said East line; thence N89°23'47"W 450.00 feet; thence N00°36'13"E 193.60 feet parallel with said East line; thence S89°23'47"E 450.00 feet to the point of beginning, containing 2.00 acres of land more or less and subject to any easements or rights of way of record.

Parcel 12 - A part of the Northeast 1/4 of Section 23 and the Southeast 1/4 of Section 14, T2N, R1W, Vevay Township, Ingham County, Michigan, described as beginning at the South 1/4 corner of Section 14 also being the North 1/4 corner of Section 23; thence N00°39'43"E 242.56 feet along the North-South 1/4 line of Section 14 to the centerline of Dexter Trail; thence S69°31'39"E 70.15 feet along the centerline of Dexter Trail; thence S00°39'43"W 218.78 feet to a point on the North line of Section 23; thence S00°33'22"W 287.85 feet parallel with the North-South 1/4 line of Section 23; thence S72°59'48"E 850.66 feet; thence S00°36'13"W 1348.73 feet parallel with the East line of the West 1/2 of the NE 1/4 of Section 23; thence S89°23'47"E 450.00 feet; thence S00°36'13"W 778.18 feet along said East line to the SE corner of the SW 1/4 of the NE 1/4 of Section 23; thence N88°57'21"W 1330.14 feet along the East-West 1/4 line of Section 23 to the Center of Section 23; thence N00°33'22"E 2645.07 feet along the North-South 1/4 line of Section 23 to the point of beginning, containing 54.30 acres of land more or less and subject to any easements or rights of way of record.



REV. 02-06-02

LEGEND

ALL DIMENSIONS ARE IN FEET AND DECIMALS THEREOF
D= DEEDED
P= PLATTED
M= MEASURED
PROPERTY CORNER IRON •
CONCRETE MONUMENT ○
FENCE LINE —x—x—x—x—

FI= FOUND IRON
SI= SET IRON



WOLVERINE ENGINEERS & SURVEYORS, INC
312 NORTH ST. MASON, MICHIGAN 48854
PHONE (517) 676-9200

SURVEY FOR: PETE & JOE STD	
FIELD SURVEY: TY & LW	DATE: 01-25-02
DRAWN BY: MJM	SHEET: 4 OF 5
SCALE:	JOB NO.: 02-0402

CERTIFICATE OF SURVEY

Center of Sec. 14, T2N, R1W,
Vevay Twp.
Fnd. 1/2" bar and cap. L1 P.535

Witnesses:
N&T W. side 8" Poplar, 185° az. 9.4'
N&T N. root of 36" Maple, 227° az. 42.3'
N&T E. root 48" Maple, 194° az. 63.0'
N&T W. side 8" Cherry, 15° az. 28.3'



2002-012089
Page: 5 of 5
03/05/2002 08:50A

RECORDING SPACE

South 1/4 Cor. Sec. 14, &
North 1/4 Cor. Sec. 23, T2N, R1W,
Vevay Twp.
1/2" bar & cap #18998 over axle shaft base

Witnesses:
Southerly corner of conc. block found., Az. 305° 122.92'
N&T #28414 S. side utility pole, Az. 290° 57.75'
N&T #28414 E. side utility pole, Az. 188° 39.01'
N&T #28414 E. side 40" Maple, Az. 05° 210.85'
galv. nail and 1 1/2" alum. tag stamped "PS 18998 WITNESS"
West side 30" Shagbark Hickory, Az. 33° 189.18'
Location of corner recorded L. 7 P. 439 Az. 95° 8.11'

Northeast Cor. Sec. 23, T2N, R1W,
Vevay Twp.
3/4" steel bar & cap imprinted "PA 345 PS 28409"
Witnesses:
4" sq. conc. mon. w/1/2" bar in top, 90° Naz. 10.00'
4" sq. conc. mon. w/1/2" bar in top, 180° Naz. 5.00'
20d galv. spike & tag PS 28409 N. side 40" Cherry,
90° Naz. 3.40'
20d galv. spike & tag PS 28409 S. side of corner
post for pheasant pens, 298° Naz. 34.85'

Center of Sec. 23, T2N, R1W,
Vevay Twp.
1/2" bar & cap in circle of fieldstones

Witnesses:
N&T 4" Ash, N30°W 4.35'
N&T 14" Elm, N45°E 20.25'
N&T 6" Beech, S85°W 16.12'
N&T 12" Elm, N05°E 27.60'

East 1/4 Cor. Sec. 23, T2N, R1W,
Vevay Twp.
3/4" steel bar in 3/4" galv. pipe along side stone
at buried fence corner
Witnesses:
20d galv. spike & tag PS 28409 N. side 10" Tamarack,
249° Naz. 151.84'
20d galv. spike & tag PS 28409 W. side 10" Poplar,
21° Naz. 32.90'
20d galv. spike & tag PS 28409 N. side 8" Maple,
53° Naz. 138.22'
20d galv. spike & tag PS 28409 S. side 14" Poplar,
62° Naz. 68.93'
centerline of creek, East 45'

NE corner of the NW 1/4 of the NE 1/4
Sec. 23, T2N, R1W,

Vevay Twp.
Set 1/2" Iron rod #28414 7'± W. of c/l
Hawley Rd. & 232'± N. of c/l Dexter Trail
Witnesses:
N&T #28414 W. side 42" Oak, N41°E 43.78'
N&T #28414 E. side 28" Pine, S61°W 34.40'
N&T #28414 N. side 18" Cherry, S68°E 46.15'
N&T #28414 N. side 24" Cherry, S38°E 53.65'

SE corner of the SW 1/4 of the NE 1/4
Sec. 23, T2N, R1W,
Vevay Twp.
1/2" Iron rod #28414 2'± E. of c/l Hawley Rd.

Witnesses:
N&T #28414 N. side utility pole, S78°E 50.35'
N&T #28414 W. side 21" Chinese Elm, S13°E 54.74'
N&T #28414 NW side 12" Pine, S30°W 71.53'
N&T #28414 S. side 24" Elm, N88°W 21.90'



The basis of bearing for this survey is based on an Act 132 Survey recorded in
liber 8 of Surveys, Page 654.

I hereby certify that I have surveyed and mapped the land above platted and/or
described on January 22, 2002, and that the ratio of closure on the unadjusted
field observation of such survey was 1/15,000, and that all the requirements of
P.A. 132, 1970, as amended have been complied with.

Maurice H. Mahieu
Maurice H. Mahieu P.S. #28414

LEGEND

ALL DIMENSIONS ARE IN FEET AND DECIMALS THEREOF
D= DEEDED
P= PLATTED
M= MEASURED
PROPERTY CORNER IRON
CONCRETE MONUMENT
FENCE LINE

FI= FOUND IRON
SI= SET IRON



WOLVERINE ENGINEERS & SURVEYORS, INC
312 NORTH ST. MASON, MICHIGAN 48854
PHONE (517) 676-9200

REV. 02-06-02

SURVEY FOR:	PETE & JOE STID
FIELD SURVEY:	TY & WL
DRAWN BY:	MJM
SCALE:	
DATE:	01-25-02
SHEET:	5 OF 5
JOB NO.:	02-0402

CERTIFICATE OF SURVEY

FOR: Angel Boyle
252 Morningside S.E.
Grand Rapids, MI 49506

Paula Johnson
INGHAM COUNTY
REGISTER OF DEEDS
OFFICIAL SEAL



L-8 P-1209

SURV 17.00 2003-083168



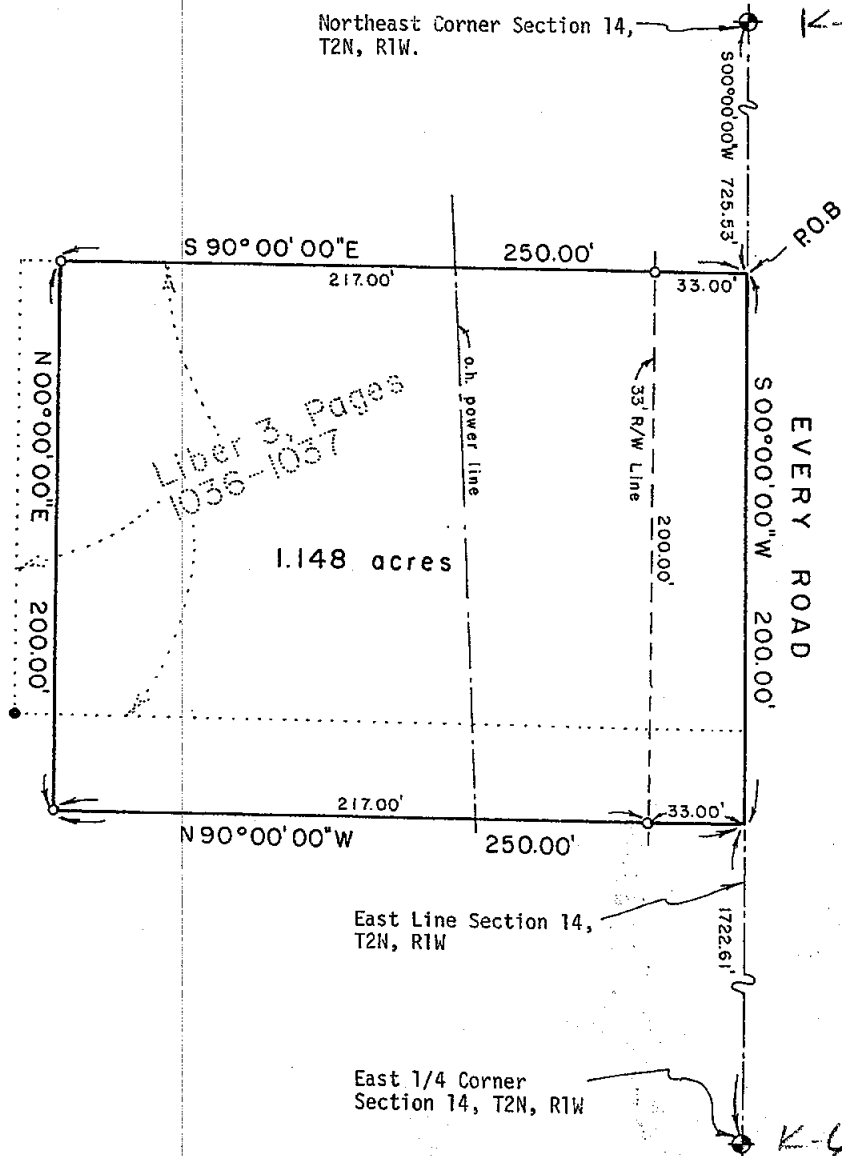
2003-083168

Page: 1 of 2
09/16/2003 11:16A

LEGEND:

1. All dimensions are in feet and decimals thereof.
2. 1/2" bar and I.D. cap have been placed at all points marked "o".
3. Existing survey markers were found at points marked "•".
4. • indicates government corner.
5. — indicates not to scale.
6. — indicates described property line.
7. - - - - - indicates fence line.
8. All bearings are noted in degrees (°) minutes (') and seconds (") and are referenced to a Survey as recorded in Liber 3, Pages 1036-1037 of Ingham County Survey Records.

Northeast Corner Section 14,
T2N, R1W.



POLARIS
SURVEYING CO.

3081 Holt Road
Mason, Michigan 48854
517/676-3630

fld. survey	RL	Jul 03	Sec. 14, T 2N, R 1W
drawn	RL	Jul 03	Co. Ingham
sheet 1 of 2	Drawing number A-4528		

CERTIFICATE OF SURVEY

SURVEYED DESCRIPTION OF PROPERTY:

A parcel of land located in the Northeast 1/4 of Section 14, Town 2 North, Range 1 West, Vevay Township, Ingham County, Michigan; the surveyed description of said parcel being described as commencing at the Northeast Corner of said Section 14; thence South 00°00'00" West along the East line of said Section 14 a distance of 725.53 feet to the point of beginning of this description; thence South 00°00'00" West continuing along the East line of said Section 14 a distance of 200.00 feet; thence North 90°00'00" West perpendicular to the East line of said Section 14 a distance of 250.00 feet; thence North 00°00'00" East parallel with the East line of said Section 14 a distance of 200.00 feet; thence South 90°00'00" East a distance of 250.00 feet to the point of beginning; said parcel containing 1.148 acres; said parcel subject to the rights of the public across Every Road; said parcel subject to all other easements and restrictions of record.

WITNESSES TO GOVERNMENT CORNERS:



2003-083168

Page: 2 of 2

09/16/2003 11:16A

Northeast Corner Section 14, T2N, R1W. 1/2" bar in monument box. Liber 1, Page 469. *K-5*

Found KEBS nail and tag North side u. pole mag. az. 100°, 30.39'
Found nail and tag #25832 South side 10" sassafras mag. az. 255°, 28.35'
Set galvanized nail and 1 1/2" aluminum tag stamped "PS 18998 WITNESS"
West side 36" red oak mag. az. 147°, 43.05'
Set galvanized nail and 1 1/2" aluminum tag stamped "PS 18998 WITNESS"
East side 36" cottonwood mag. az. 359°, 155.27'

East 1/4 Corner Section 14, T2N, R1W. 1/2" bar. Liber 3, Page 415.

Centerline of gas riser post mag. az. 140°, 34.10'
Southwest corner wood outhouse mag. az. 95°, 52.60'
Set galvanized nail and 1 1/2" aluminum tag stamped "PS 18998 WITNESS"
North side 18" cherry mag. az. 108°, 51.13'
Set galvanized nail and 1 1/2" aluminum tag stamped "PS 18998 WITNESS"
South side 12" cherry mag. az. 315°, 26.70'
Set galvanized nail and 1 1/2" aluminum tag stamped "PS 18998 WITNESS"
Northeast side 8" pignut tree mag. az. 332°, 16.99'

CERTIFICATE OF SURVEY:

I hereby state to the parties named hereon that I have surveyed a parcel of land within a tract of land previously described as:

The east 1/2 of the Northeast 1/4 of Section 14, T2N, R1W, lying North of the Mason-Dansville Road, in Town 2 North, Range 1 West, Vevay Township, Ingham County, Michigan.

and that I have set permanent markers to all corners of said parcel and that more particular surveyed description of said parcel is as indicated hereon. This survey supersedes a survey as recorded in Liber 3, Pages 1036-1037 of Ingham County Records.

This survey complies with the requirements of P.A. 132 of 1970 as amended.

This survey was performed with an error of closure no greater than a ratio of 1 in 15,000 based upon unadjusted field datum.

Ronnie M. Lester

7/29/2003

Ronnie M. Lester, Professional Surveyor #18998



POLARIS
SURVEYING CO.

3081 Holt Road
Mason, Michigan 48854
517/676-3630

fld. survey	RL	Jul 03	Sec. 14, T 2N, R 1W
drawn	RL	Jul 03	Co. Ingham
sheet 2 of 2		Drawing number	A-4528

CERTIFICATE OF SURVEY

FOR: Angel Boyle
252 Morningside S.E.
Grand Rapids, MI 49506

Paula Johnson
INGHAM COUNTY
REGISTER OF DEEDS
OFFICIAL SEAL



L-8 P-1209

SURV 17.88

2003-083168



2003-083168

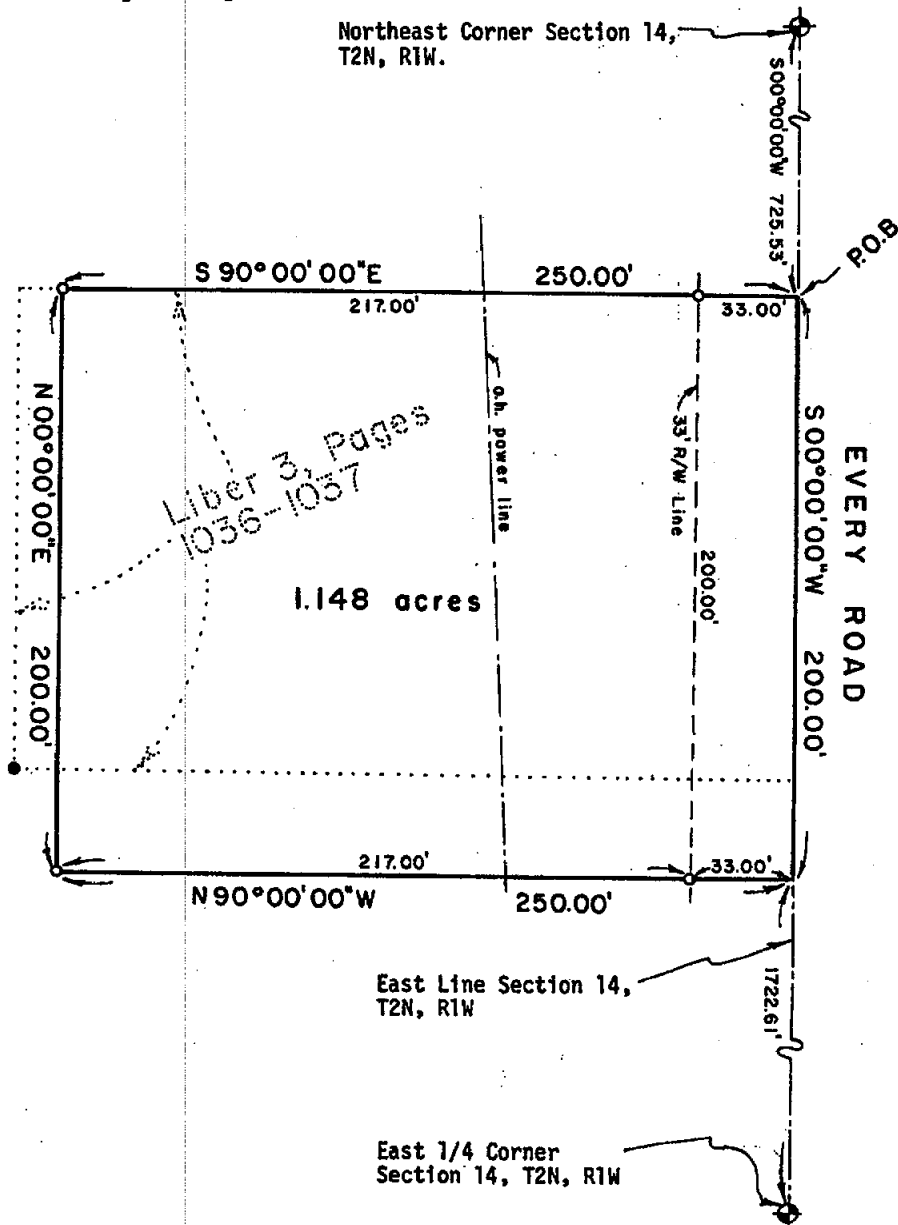
Page: 1 of 2

09/16/2003 11:16A

LEGEND:

1. All dimensions are in feet and decimals thereof.
2. 1/2" bar and I.D. cap have been placed at all points marked "o".
3. Existing survey markers were found at points marked "•".
4. indicates government corner.
5. indicates not to scale.
6. indicates described property line.
7. indicates fence line.
8. All bearings are noted in degrees (°) minutes (') and seconds (") and are referenced to a Survey as recorded in Liber 3, Pages 1036-1037 of Ingham County Survey Records.

Northeast Corner Section 14,
T2N, R1W.



POLARIS
SURVEYING CO.

3081 Holt Road
Mason, Michigan 48854
517/676-3630

fld. survey	RL	Jul 03	Sec. 14, T 2N, R 1W
drawn	RL	Jul 03	Co. Ingham
sheet 1 of 2	Drawing number A-4528		

CERTIFICATE OF SURVEY

SURVEYED DESCRIPTION OF PROPERTY:

A parcel of land located in the Northeast 1/4 of Section 14, Town 2 North, Range 1 West, Vevay Township, Ingham County, Michigan; the surveyed description of said parcel being described as commencing at the Northeast Corner of said Section 14; thence South 00°00'00" West along the East line of said Section 14 a distance of 725.53 feet to the point of beginning of this description; thence South 00°00'00" West continuing along the East line of said Section 14 a distance of 200.00 feet; thence North 90°00'00" West perpendicular to the East line of said Section 14 a distance of 250.00 feet; thence North 00°00'00" East parallel with the East line of said Section 14 a distance of 200.00 feet; thence South 90°00'00" East a distance of 250.00 feet to the point of beginning; said parcel containing 1.148 acres; said parcel subject to the rights of the public across Every Road; said parcel subject to all other easements and restrictions of record.

WITNESSES TO GOVERNMENT CORNERS:



Northeast Corner Section 14, T2N, R1W. 1/2" bar in monument box. Liber 1, Page 469.

Found KEBS nail and tag North side u. pole mag. az. 100°, 30.39'
 Found nail and tag #25832 South side 10" sassafras mag. az. 255°, 28.35'
 Set galvanized nail and 1 1/2" aluminum tag stamped "PS 18998 WITNESS"
 West side 36" red oak mag. az. 147°, 43.05'
 Set galvanized nail and 1 1/2" aluminum tag stamped "PS 18998 WITNESS"
 East side 36" cottonwood mag. az. 359°, 155.27'

East 1/4 Corner Section 14, T2N, R1W. 1/2" bar. Liber 3, Page 415.
 Centerline of gas riser post mag. az. 140°, 34.10'
 Southwest corner wood outhouse mag. az. 95°, 52.60'
 Set galvanized nail and 1 1/2" aluminum tag stamped "PS 18998 WITNESS"
 North side 18" cherry mag. az. 108°, 51.13'
 Set galvanized nail and 1 1/2" aluminum tag stamped "PS 18998 WITNESS"
 South side 12" cherry mag. az. 315°, 26.70'
 Set galvanized nail and 1 1/2" aluminum tag stamped "PS 18998 WITNESS"
 Northeast side 8" pignut tree mag. az. 332°, 16.99'

CERTIFICATE OF SURVEY:

I hereby state to the parties named hereon that I have surveyed a parcel of land within a tract of land previously described as:

The east 1/2 of the Northeast 1/4 of Section 14, T2N, R1W, lying North of the Mason-Dansville Road, in Town 2 North, Range 1 West, Vevay Township, Ingham County, Michigan.
 and that I have set permanent markers to all corners of said parcel and that more particular surveyed description of said parcel is as indicated hereon. This survey supersedes a survey as recorded in Liber 3, Pages 1036-1037 of Ingham County Records.

This survey complies with the requirements of P.A. 132 of 1970 as amended.

This survey was performed with an error of closure no greater than a ratio of 1 in 15,000 based upon unadjusted field datum.

Ronnie M. Lester

7/29/2003

Ronnie M. Lester, Professional Surveyor #18998



POLARIS
SURVEYING CO.

3081 Holt Road
Mason, Michigan 48854
517/676-3630

fld. survey	RL	Jul 03	Sec. 14 , T 2N , R 1W
drawn	RL	Jul 03	Co. Ingham
sheet 2 of 2	Drawing number A-4528		

CERTIFICATE OF SURVEY

East 1/4 Cor., Sec. 14, T2N, R1W,
Vevay Twp.
Fnd. 1/2" rod, wire fence to south
Witnesses:

Fnd. N&T #18998 SW side 14" Cherry, N55°W 26.61'
Fnd. N&T #18998 E. side 6" Maple, N25°W 16.90'
Fnd. Accolade N&T N. side 6" stump, S85°W 12.53'
Fnd. N&T #18998 N. side 18" Cherry, S75°E 51.23'
c/i Consumers Energy gas sign, S45°E 34.09'



2004-023700
Page: 2 of 2
04/16/2004 08:39 A

RECORDING SPACE

Legal Descriptions:

North Parcel:

A part of the Southeast 1/4 of Section 14, T2N, R1W, Vevay Township, Ingham County, Michigan; described as beginning on the North-South 1/4 line at a point N00°39'43"E 1712.12 feet from the South 1/4 corner of Section 14; thence N00°39'43"E 942.45 feet along the North-South 1/4 line to the Center of Section 14; thence S89°05'53"E 1332.19 feet along the East-West 1/4 line to the Northeast corner of the Northwest 1/4 of the Southeast 1/4 of Section 14; thence S00°39'34"W 842.45 feet along the East line of the West 1/2 of the Southeast 1/4 of Section 14; thence N89°05'53"W 881.81 feet parallel with the East-West 1/4 line; thence S00°54'07"W 100.00 feet; thence N89°05'53"W 450.00 feet parallel with the East-West 1/4 line to the point of beginning, containing 26.80 acres of land more or less and subject to any easements or rights of way of record.

South Parcel:

A part of the Southeast 1/4 of Section 14, T2N, R1W, Vevay Township, Ingham County, Michigan; described as beginning on the North-South 1/4 line at a point N00°39'43"E 1124.45 feet from the South 1/4 corner of Section 14; thence N00°39'43"E 587.67 feet along the North-South 1/4 line; thence S89°05'53"E 450.00 feet parallel with the East-West 1/4 line; thence N00°54'07"E 100.00 feet; thence S89°05'53"E 881.81 feet parallel with the East-West 1/4 line; thence S00°39'34"W 687.67 feet along the East line of the West 1/2 of the Southeast 1/4 of Section 14; thence N89°05'53"W 1332.25 feet parallel with the East-West 1/4 line to the point of beginning, containing 20.00 acres of land more or less and subject to any easements or rights of way of record.

The basis of bearing for this survey is based on an Act 132 survey recorded in Liber 8 of Surveys, Page 654.

I hereby certify that I have surveyed and mapped the land above platted and/or described on February 4, 2003, and that the ratio of closure on the unadjusted field observation of such survey was 1/15,000, and that the requirements of P.A. 132, 1970 have been complied with.

Maurice H. Mahieu

Maurice H. Mahieu P.S. #28414



LEGEND

ALL DIMENSIONS ARE IN FEET AND DECIMALS THEREOF
D= DEEDED
P= PLATTED
M= MEASURED
PROPERTY CORNER IRON •
CONCRETE MONUMENT ○
FENCE LINE - - - - -



WOLVERINE ENGINEERS & SURVEYORS, INC.
312 NORTH ST. MASON, MICHIGAN 48854
PHONE (517) 676-9200 FAX (517) 676-9396

SURVEY FOR: PETE STD	
FIELD SURVEY: TY & TD	DATE: 2-4-04
DRAWN BY: MJM	SHEET: 2 OF 2
SCALE: 1" = 300'	JOB NO.: 02-0402-A

RE: 0204025.DWG

DRAWING: SURV-2PAR.DWG



CERTIFICATE OF SURVEY



2004-042324

Page: 1 of 2

07/01/2004 08:17 A

Center of Sec. 14, T2N, R1W,
Vevay Twp.
Fnd. 1/2" bar and cap L.1 P.535

Witnesses:

N&T W. side 8" Poplar, 185° az. 9.4'

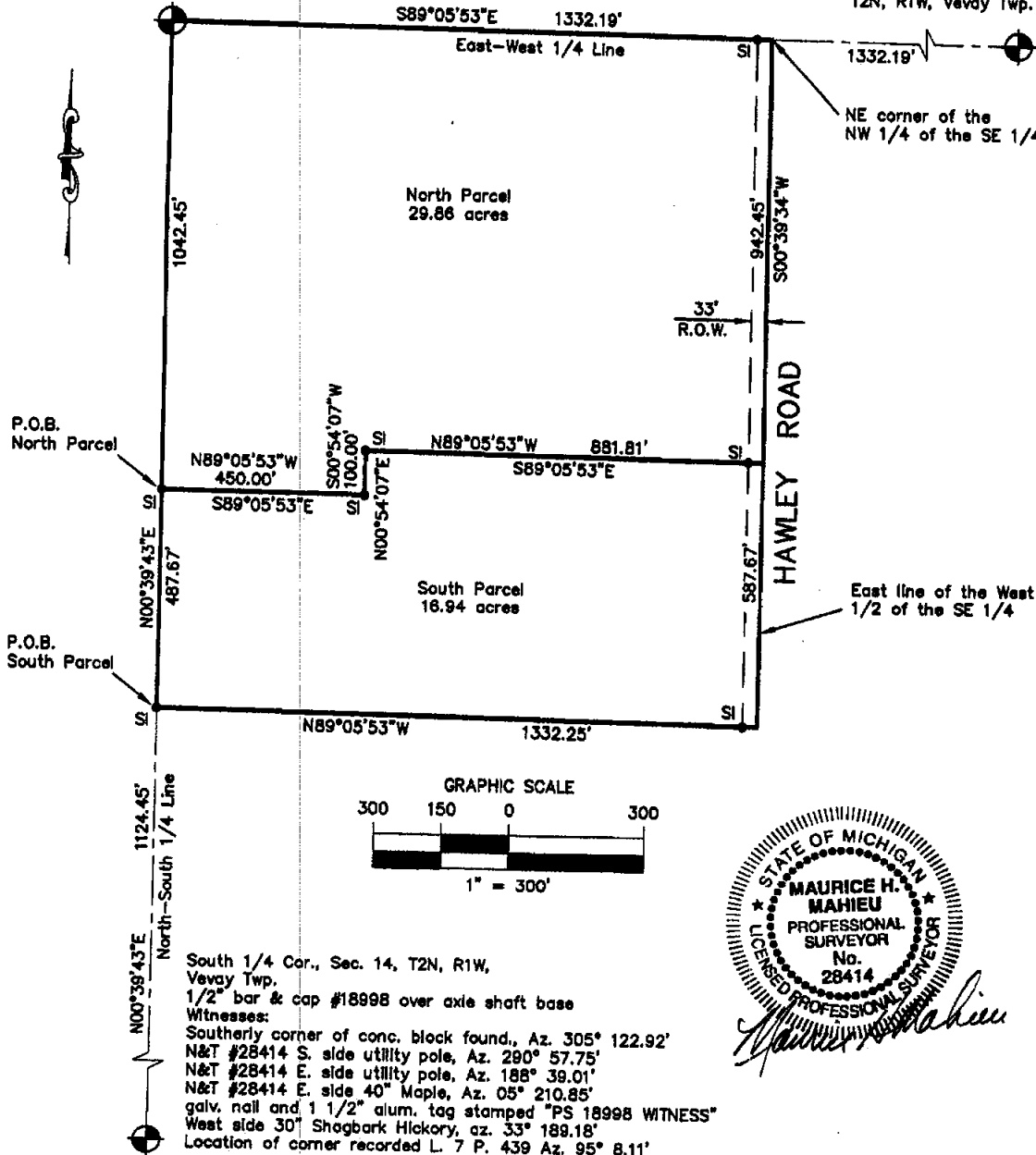
N&T N. root of 36" Maple, 227° az. 42.3'

N&T E. root 48" Maple, 194° az. 28.3'

N&T W. side 8" Cherry, 15° az. 28.3'

RECORDING SPACE

East 1/4 Cor., Sec. 14,
T2N, R1W, Vevay Twp.



South 1/4 Cor., Sec. 14, T2N, R1W,
Vevay Twp.
1/2" bar & cap #18998 over axle shaft base
Witnesses:
Southerly corner of conc. block found., Az. 305° 122.92'
N&T #28414 S. side utility pole, Az. 290° 57.75'
N&T #28414 E. side utility pole, Az. 188° 39.01'
N&T #28414 E. side 40" Maple, Az. 05° 210.85'
galv. nail and 1 1/2" alum. tag stamped "PS 18998 WITNESS"
West side 30" Shagbark Hickory, az. 33° 189.18'
Location of corner recorded L. 7 P. 439 Az. 95° 8.11'

LEGEND

ALL DIMENSIONS ARE IN FEET AND DECIMALS THEREOF
D= DEEDED
P= PLATTED
M= MEASURED
PROPERTY CORNER IRON •
CONCRETE MONUMENT ○
FENCE LINE — x — x — x —

FI= FOUND IRON
SI= SET IRON



WOLVERINE ENGINEERS & SURVEYORS, INC.
312 NORTH ST. MASON, MICHIGAN 48854
PHONE (517) 676-9200 FAX (517) 676-9396

SURVEY FOR: PETE STID	
FIELD SURVEY: TY & TD	DATE: 2-4-04
DRAWN BY: MJM	SHEET: 1 OF 2
SCALE: 1" = 300'	JOB NO.: 02-0402-A

CERTIFICATE OF SURVEY

East 1/4 Cor., Sec. 14, T2N, R1W,
Vevay Twp.

Fnd. 1/2" rod, wire fence to south

Witnesses:

Fnd. N&T #18998 SW side 14" Cherry, N55°W 26.61'

Fnd. N&T #18998 E. side 6" Maple, N25°W 16.90'

Fnd. Accolade N&T N. side 6" stump, S85°W 12.53'

Fnd. N&T #18998 N. side 18" Cherry, S75°E 51.23'

c/l Consumers Energy gas sign, S45°E 34.09'



2884-042324

Page: 2 of 2

07/01/2004 08:17 A

RECORDING SPACE

Legal Descriptions:

North Parcel:

A part of the Southeast 1/4 of Section 14, T2N, R1W, Vevay Township, Ingham County, Michigan; described as beginning on the North-South 1/4 line at a point N00°39'43"E 1612.12 feet from the South 1/4 corner of Section 14; thence N00°39'43"E 1042.45 feet along the North-South 1/4 line to the Center of Section 14; thence S89°05'53"E 1332.19 feet along the East-West 1/4 line to the Northeast corner of the Northwest 1/4 of the Southeast 1/4 of Section 14; thence S00°39'34"W 942.45 feet along the East line of the West 1/2 of the Southeast 1/4 of Section 14; thence N89°05'53"W 881.81 feet parallel with the East-West 1/4 line; thence S00°54'07"W 100.00 feet; thence N89°05'53"W 450.00 feet parallel with the East-West 1/4 line to the point of beginning, containing 29.86 acres of land more or less and subject to any easements or rights of way of record.

South Parcel:

A part of the Southeast 1/4 of Section 14, T2N, R1W, Vevay Township, Ingham County, Michigan; described as beginning on the North-South 1/4 line at a point N00°39'43"E 1124.45 feet from the South 1/4 corner of Section 14; thence N00°39'43"E 487.67 feet along the North-South 1/4 line; thence S89°05'53"E 450.00 feet parallel with the East-West 1/4 line; thence N00°54'07"E 100.00 feet; thence S89°05'53"E 881.81 feet parallel with the East-West 1/4 line; thence S00°39'34"W 587.67 feet along the East line of the West 1/2 of the Southeast 1/4 of Section 14; thence N89°05'53"W 1332.25 feet parallel with the East-West 1/4 line to the point of beginning, containing 16.94 acres of land more or less and subject to any easements or rights of way of record.

The basis of bearing for this survey is based on an Act 132 survey recorded in Liber 8 of Surveys, Page 654.

I hereby certify that I have surveyed and mapped the land above platted and/or described on June 1, 2004, and that the ratio of closure on the unadjusted field observation of such survey was 1/15,000, and that the requirements of P.A. 132, 1970 have been complied with.

Maurice H. Mahieu
Maurice H. Mahieu P.S. #28414



LEGEND

ALL DIMENSIONS ARE IN FEET AND DECIMALS THEREOF
D= DEEDED
P= PLATTED
M= MEASURED
PROPERTY CORNER IRON ●
CONCRETE MONUMENT ○
FENCE LINE — x — x — x —

FI= FOUND IRON
SI= SET IRON

REV. 6-1-04



WOLVERINE ENGINEERS & SURVEYORS, INC.
312 NORTH ST. MASON, MICHIGAN 48854
PHONE (517) 676-9200 FAX (517) 676-9396

SURVEY FOR: PETE STID

FIELD SURVEY: TY & TD

DRAWN BY: M.J.M.

SCALE:

1" = 300'

DATE: 2-4-04

SHEET: 2 OF 2

JOB NO.: 02-0402-A

RE: 020402S.DWG

DRAWING: SURV-2PAR.DWG