

FILED

LAND CORNER RECORDATION CERTIFICATE
Filing Requirement of Act 74, Mich. P.A. 1970

OCT 13 9 11 AM '93

REGISTER OF DEEDS
Russ Johnson
INGHAM COUNTY, MICH.For corners in
INGHAM
(County)

Located in:

Corner Code #1

1. Public Land Survey

T 2N R 1W

E-5

T R

T R

T R

2. Property Controlling
in Section

S T R

S T R

3. Miscellaneous
Property in Sec.

S T R

S T R

Register of Deeds Stamp & File Number

4. Lot No. _____, Recorded Plat _____

5. Private Claims _____

I, RON HELSEL, in a field survey on OCT. 4, 19 93,
do hereby certify that under requirements of P.A. 74, Michigan P.A. of 1970, the corner points mentioned
in lines 1 and 2 above were in conformance with regulations and rules theretofore as required in the
current manual of survey instructions of the United States Department of the Interior, Bureau of Land
Management or by a decree of a Court of Law and/or that the corner points mentioned in lines 3, 4 and 5
above were in conformance with the rules of the Michigan Board of Land Surveyors or by a Decree of a
Court of Law; established, re-established, monumented, re-monumented, recovered, found as
expressed below:

NOTE: Not more than 4 corners, all in the same town and range, may be recorded
on this certificate.

	A	B	C	D	E	F	G	H	I	J	K	L
2	6	5	4	3	2							
3												
4	7	8	9	10	11							
5												
6	18	17	16	15	14							
7												
8	19	20	21	22	23							
9												
10	30	29	28	27	26							
11												
12	31	32	33	34	35							
13												

A. Description of original monument and accessories and/or subsequent restoration:

ORIGINAL MONUMENT: POST SET BY HERVEY PARKE, U.S. DEPUTY SURVEYOR ON MARCH 6, 1826.
BEARING TREES: BEECH 9, S45 1/2°W, 7 1/2 LINKS
ELM 24, N54°E, 12 1/2 LINKS

FROM THE INGHAM CO. RD COMM. MAPS, THE FOLLOWING (2) SETS OF WITNESSES WERE ATTAINED.
CIRCA (1971) 1" IRON

ROAD SIGN, NE, 46.30'

P.P. SE, 43.44'

N.EDGE, E.FLANGE, N.POST OF GUARD RAIL, NW, 29.10'

(CONTINUED ON BACK)

B. Description of corner evidence found and/or method applied in restoring or reestablishing corner:

ACCORDING TO WOLVERINE ENG., SEWER CONSTRUCTION OBLITERATED THE HULL & KIPP ROADS
INTERSECTION. ALL HOPES FOR LOCATING THE CORNER WERE LOST. FOUND AN EMPTY MONUMENT
BOX BUT EXISTING WITNESSES (SE CORNER OF HART WELL DRILLING BLDG & NW CORNER OF OLD
VEVAY TWP. HALL) DID NOT INTERSECT THE BOX. M.H. MAHIEU HAD FIELD NOTES FROM A TRAVERSE
WITH MEASUREMENTS NORTH TO AN 1/8 CORNER AND EAST TO CORNER F-5. TRAVERSED FROM THESE
CORNERS AND SET A 3/4" x 24" FORM PIN 1.5'± NE'LY FROM THE MON. BOX. WITNESSES FROM THE
TWO BLDGS. WERE IN VERY CLOSE ACCORD. ACCEPTED THIS LOCATION AS THE BEST AVAILABLE
PERPETUATION OF THE CORNER.

C. Description of monument for corner and accessories established to perpetuate locating the position of the corner:

3/4" x 24" FORM PIN & CAP LABELED P.A. 345 FLUSH WITH PAVEMENT AT INTERSECTION OF
HULL & KIPP RDS.


SE CORNER OF HART WELL DRILLING FOUNDATION, N57°W, 69.33'

SET GALV. NAIL & TAG #18994 W/SIDE POWER POLE, N43°E, 65.28'

NW CORNER OF OLD VEVAY TWP. HALL FOUNDATION, S33°E, 86.16'

SET GALV. NAIL & TAG #18994 N/SIDE 16" MAPLE, S28°E, 80.80'

MAN HOLE, EAST, 17.95'



Signed by Ron Helsel
Surveyor's Michigan License No. 18994

Date Oct. 4, 1993

"A" CONTINUED

HAND WRITTEN, DATE AND DESCRIPTION UNKNOWN.

16" ELM, N34°W, 54.09'
24" WALNUT, S62°E, 66.34'
38" ELM, N65°W, 99.90'
NE COR GAS STA., S58°W, 73.55'
SW COR HOUSE, 84.25' (NO BEARING)

A C.R.C. WAS RECORDED IN LIBER 2, PG 33 AND FIELD DATED 6-23-82 BY R.M. LESTER #18998. HE FOUND A 1/2" SQUARE BAR FROM M.D.S.H. DATUM AND WITNESSED.

1/2" SQUARE BAR IN C'S OF HULL & KIPP RDS.
TAG IN SOUTH SIDE OF FENCE POST, NE, 50.11'
CORNER OF HOUSE, SE, 86.32'
CORNER OF BLDG. NNW, 69.06'

A SURVEY WAS RECORDED IN LIBER 2, PG 893-896 AND DATED 4-30-76 BY G.M. YOUNG #17640. THE SURVEY WAS REFERENCED BY LINE ONLY WITH NO WITNESSES.

A SURVEY WAS RECORDED IN LIBER 3, PGS 116-117 AND DATED 10-13-77 BY A.C. WILLIAMS #21275. THIS SURVEY CITED E-5 AS THE C.R.C. RECORDED IN LIBER 3, PG 616 AND DID NOT GIVE WITNESSES OR CORNER MARKER DESCRIPTION

A C.R.C. WAS RECORDED IN LIBER 4, PG 116 AND FIELD DATED MAY 20, 1977 BY G.M. YOUNG. THE WITNESSES & DESCRIPTIONS WERE FOR (E-4) NOT (E-5).

INGHAM COUNTY REMON PROGRAM FIELD NOTES, DATED FEB. 8, 1978, WITNESSED AS:

1/2" SQUARE IRON ROD
SET N.T. ON SE/SIDE OF P.P., S50°W, 47.38'
SE COR OF HART WELLS BLDG., N50°W, 68.95'
NW COR OF OLD VEVAY TOWN HALL, S45°E, 86.25'

A SURVEY WAS RECORDED IN LIBER 3, PGS 401 & 402 AND DATED 5-30-78 BY A.C. WILLIAMS #21275. WITNESSED BUT NOT IDENTIFIED AS:

#16 NAIL & CAP IN STREET LIGHT POLE, N30°W, 117.31'
#16 NAIL & CAP IN TELEPHONE POLE, N65°W, 80.69'
#16 NAIL & CAP IN P. POLE, S50°W, 48.47'

PLEASE NOTE THAT THESE WITNESSES ARE IDENTICAL TO THOSE ERRONEOUSLY DESCRIBED IN C.R.C. LIBER 4, PG 116.

A SURVEY WAS RECORDED IN LIBER 4, PG 162 AND DATED 8-19-80 BY G.M. YOUNG #17640. CORNER MARKER WITNESSED AS:

3/8" ROD
FOUND NAIL & TAG IN P.P., NE, 66.55'
SET NAIL & TAG IN P.P., SW, 47.35'
SET NAIL & TAG IN 16" MAPLE, SE, 81.20'

A SURVEY WAS RECORDED IN LIBER 5, PGS 150-152 AND DATED 11-6-86 BY D.L. CLIFFORD #25837. SURVEY DID NOT HAVE A DESCRIPTION OR WITNESSES FOR (E-5).

A C.R.C. WAS RECORDED IN LIBER 6, PG 387 AND FIELD DATED JUNE 21, 1988 BY M.H. MAHIEU #28414. HE STATED "SEARCHED INTERSECTION OF HULL ROAD AND KIPP ROAD AND FOUND NOTHING. SET 1/2" IRON ROD IN LOCATION ESTABLISHED FROM LAND CORNER RECORDATION CERTIFICATES RECORDED IN LIBER 2, PAGE 33 AND LIBER 4, PAGE 116."

DID NOT FIND FURTHER MENTION OF THIS CORNER IN PUBLIC RECORDS.

LAND CORNER RECORDATION CERTIFICATE

Filing Requirement of Act 74, Mich. P.A. 1970

FILED

For corners in
INGHAM

(County)

Located In:

Corner Code =#

- | | | | | | |
|-------------------------|---|----|---|----|-----|
| 1. Public Land Survey | T | 2N | R | 1W | F-6 |
| | T | | R | | |
| | T | | R | | |
| | T | | R | | |
| 2. Property Controlling | S | | T | R | |
| in Section | S | | T | R | |
| 3. Miscellaneous | S | | T | R | |
| Property in Sec. | S | | T | R | |

OCT 13 9 11 AM '93

REGISTER OF DEEDS

Paula Johnson
 INGHAM COUNTY, MICH.

Register of Deeds Stamp & File Number

4. Lot No. _____, Recorded Plat _____
5. Private Claims _____

I, RON HELSEL, in a field survey on SEPT. 30, 19, 93, do hereby certify that under requirements of P.A. 74, Michigan P.A. of 1970, the corner points mentioned in lines 1 and 2 above were in conformance with regulations and rules therefore as required in the current manual of survey instructions of the United States Department of the Interior, Bureau of Land Management or by a decree of a Court of Law and/or that the corner points mentioned in lines 3, 4 and 5 above were in conformance with the rules of the Michigan Board of Land Surveyors or by a Decree of a Court of Law; established, re-established, monumented, re-monumented, recovered, found as expressed below:

NOTE: Not more than 4 corners, all in the same town and range, may be recorded on this certificate.

A. Description of original monument and accessories and/or subsequent restoration:

CORNER NOT SET IN ORIGINAL GOVERNMENT SURVEY.

A. JACKSON, COUNTY SURVEYOR, WITNESSED THE CORNER AS,

BEECH, 18, N77°W, 30 LINKS

BEECH 12, N18°E, 27 LINKS

IN SURVEY DATED NOV. 28, 1833, AS RECORDED IN VOLUME 1 PAGE 169 OF SURVEYS. NO DESCRIPTION OF THE MARKER WAS GIVEN.

A. JACKSON IN A SURVEY DATED NOV. 19, 1856, AS RECORDED IN VOLUME 2, PAGE 127 OF SURVEYS, WITNESSED THE CORNER AS:

SUGAR 18, N75°W, 17 3/4 LINKS

BEECH 6, S51°W, 40 LINKS

(CONTINUED ON BACK)

B. Description of corner evidence found and/or method applied in restoring or reestablishing corner:

THE LOCATION OF THIS CORNER LIES IN A GRAVEL PIT, SINCE ALL EVIDENCE OF THE CORNER HAS BEEN LOST, ACCEPTED YOUNG'S METHOD OF INTERSECTING THE 1/4 LINES TO ESTABLISH THE CORNER. TRAVERSED THE 1/4 CORNERS (ERROR OF CLOSURE 1/38,616) & SET 3/4" x 24" FORM PIN WITH CAP LABELED P.A. 345. WITH NO PHYSICAL WITNESSES AVAILABLE, SET 1/2" x 18" BARS WITH CAP LABELED ACCOLADE SURVEYING #18994 100.00 FEET IN EACH CARDINAL DIRECTION ALONG THE 1/4 LINES. FROM THE RECORDED SURVEYS BY YOUNG, THE FOLLOWING RELATIONSHIP WAS DETERMINED:

F-6 TO F-5 MEAS. 2642.88' (YOUNG 2641.84')

F-6 TO F-7 MEAS. 2653.03' (YOUNG 2654.07')

F-6 TO G-6 MEAS. 2641.95' (YOUNG 2643.14')

C. Description of monument for corner and accessories established to perpetuate locating the position of the corner:

3/4" x 24" FORM PIN SET AT INTERSECTION OF EAST-WEST & NORTH-SOUTH 1/4 LINES.

REF. BARS & CAPS #18994 SET 100.00' IN EACH CARDINAL DIRECTION ON 1/4 LINE.

F-6 TO F-5 2642.88'

F-6 TO F-7 2653.03'

F-6 TO G-6 2641.95'

F-6 TO E-6 2635.94'



Signed by

Ron Helsel

Date

Oct 4, 1993

Surveyor's Michigan License No.

18994
 FORM APPROVED BY MICHIGAN STATE BOARD OF LAND SURVEYORS, JAN. 28, 1971
 REVISED MAY 14, 1975
 REVISED JAN., 1983

2493

 P.A. 345 INGHAM COUNTY
 PEER APPROVED *10/05/93*

2493

LIBER 7 PAGE 360

"A" CONTINUED

FROM THE SAME PAGE, CO. SURVEYOR W.A. ROWE PERPETUATED THE CORNER AS A PLOW COULTER
& TILE SET FROM JACKSON'S SUGAR AND REWITNESSED.
APPLE 12, N-E, 59 1/2 LINKS
BUTTERNUT 8, S45°E, 1 1/2 LINKS

SURVEYS WERE RECORDED IN LIBER 2, PGS 762 & 763
LIBER 2, PGS 810 & 811 &
LIBER 2, PGS 893-896

ALL WERE FIELD DATED 4-30-76 BY G.M. YOUNG #17640.

WITNESSED AS SET 1/2" RE-ROD WITH CAP AT INT. OF THE E-W & N-S 1/4 LINES
NAIL & WASHER IN 8" POPLAR, N40°W, 109.17'
NAIL & WASHER IN 30" MAPLE, S20°W, 97.68'
NAIL & WASHER IN 24" BOXELDER, SOUTH, 44.98'

A SUBSEQUENT SURVEY BY YOUNG, RECORDED IN LIBER 2, PG. 812, FIELD DATED 6-5-76, AND
A C.R.C. FIELD DATED 6-23-76 & RECORDED IN LIBER 3, PG. 616 WERE WITNESSED:

1/2" RE-ROD WITH CAP
NAIL & WASHER IN 8" POPLAR, N40°W, 109.17'
NAIL & WASHER IN 24" BOXELDER, SOUTH, 44.98'
NAIL & WASHER IN 30" MAPLE, S20°W, 97.68'

COULD NOT FIND FURTHER MENTION OF THIS CORNER IN PUBLIC RECORDS.

001EH0665	0008	MSSP	\$2.00
001EH0665	0009	CORNER	\$7.00

LIBER 7 PAGE 363
FILED

LAND CORNER RECORDATION CERTIFICATE
Filing Requirement of Act 74, Mich. P.A. 1970

OCT 13 9 11 AM '93

REGISTER OF DEEDS
Paula Johnson
INGHAM COUNTY, MICH.

For corners in
INGHAM
(County)

Located In:

Corner Code #

1. Public Land Survey	T 2N R 1W	F-5
	T R	
	T R	
	T R	
2. Property Controlling in Section	S T R	
	S T R	
3. Miscellaneous Property in Sec.	S T R	
	S T R	

Register of Deeds Stamp & File Number

4. Lot No. , Recorded Plat
5. Private Claims

I, RON HELSEL, in a field survey on SEPT. 11, 19 93,
do hereby certify that under requirements of P.A. 74, Michigan P.A. of 1970, the corner points mentioned
in lines 1 and 2 above were in conformance with regulations and rules therefore as required in the
current manual of survey instructions of the United States Department of the Interior, Bureau of Land
Management or by a decree of a Court of Law and/or that the corner points mentioned in lines 3, 4 and 5
above were in conformance with the rules of the Michigan Board of Land Surveyors or by a Decree of a
Court of Law; established, re-established, monumented, re-monumented, recovered, found as
expressed below:

NOTE: Not more than 4 corners, all in the same town and range, may be recorded
on this certificate.

	A	B	C	D	E	F	G	H	I	J	K	L
2	6	5	4	3	2	1						
3												
4	7	8	9	10	11							
5												
6	18	17	16	15	14							
7												
8	19	20	21	22	23							
9												
10	30	29	28	27	26							
11												
12	31	32	33	34	35							
13												

A. Description of original monument and accessories and/or subsequent restoration:

ORIGINAL MONUMENT: POST SET BY HERVEY PARKES, U.S. DEPUTY SURVEYOR ON MARCH 6, 1826.
BEARING TREES: SUGAR 20, S57°E, 9 LINKS
BEECH 10, N40 1/2°W, 40 LINKS


A SEARCH OF THE COUNTY SURVEYOR FIELD NOTES GLEANED (4) SURVEYS, BUT NONE WERE REFERENCED
TO CORNER (F-5). COULD NOT FIND ANY MENTION OF THIS CORNER IN THE COUNTY ROAD FILES.
SURVEYOR GEORGE M. YOUNG #17640 "FOUND A 3/4" PIPE IN A SMALL PILE OF STONES" ON JUNE 23,
1976; RECORDED IN LIBER 3, PG 616 OF THE COUNTY C.R.C.'S, WITH THE FOLLOWING WITNESSES:
NAIL & WASHER IN 24" MAPLE W, 19.68'
NAIL & WASHER IN 18" MAPLE, N30°W, 35.65' (CONTINUED ON BACK)

B. Description of corner evidence found and/or method applied in restoring or reestablishing corner:

FOUND THE (2) BEARING TREES AS WITNESSED BY SURVEYOR YOUNG. EXCAVATED (2) FOOT DEEP AND
FOUND A 1 1/2" PIPE ON THE EAST SIDE OF A LARGE PILE OF STONES. THE MEASUREMENTS TO THE
BEARING TREES WERE IN CLOSE ACCORD WITH YOUNG'S. EXCAVATED DEEPER, BUT DID NOT FIND THE
3/4" PIPE. ACCEPTED THE 1 1/2" PIPE AS THE CORNER MARKER. RAISED THE POSITION OF THE
PIPE TO 6" BELOW GRADE WITH A 3/4" x 24" FORM PIN WITH A CAP LABELED P.A. 345.

C. Description of monument for corner and accessories established to perpetuate locating the position of the corner:

& 3/4" FORM PIN 8' NORTH OF THE BACK OF CURB OF KIPP ROAD.
FOUND LARGE NAIL & STEEL TAG (NO I.D.) S/SIDE 22" MAPLE, N63°W, 47.52'
SET GALV. NAIL AND TAG #18994 W/SIDE 20" MAPLE, N27°W, 34.95'
SET GALV. NAIL AND TAG #18994 NW/SIDE 48" OAK, N78°E, 46.86'
FOUND LARGE NAIL AND STEEL TAG (NO I.D.) W/SIDE 10" MAPLE, N23°E, 31.41'



Signed by Ron Helsel Date Sept. 27, 1993

Surveyor's Michigan License No. 18994

FORM APPROVED BY MICHIGAN STATE BOARD OF LAND SURVEYORS, JAN. 28, 1
REVISED MAY 14, 1
REVISED JAN., 1

P.A. 345 INGHAM COUNTY
PEER APPROVED 9/28/93

2495

"A" CONTINUED

NAIL & WASHER IN 42" OAK, N80°E, 47.79'

SUBSEQUENT P.A. 132 SURVEYS BY YOUNG, RECORDED AS FOLLOWS:

LIBER 2, PGS 742-763 DATED 4-30-76

LIBER 2, PGS 810-811 DATED 5-4-76

LIBER 2, PGS 822-896 DATED 7-26-76

LIBER 4, PGS 1060-1061 DATED 6-5-85 & LIBER 4, PG. 162 DATED 8-19-80

ALL REFER TO THE PIPE AND WITNESSES AS RECORDED IN LIBER 3, P 616 OF HIS C.R.C.

SURVEYOR DAVID L. CLIFFORD #25837 IN P.A. 132 SURVEY DATED 11-6-86, & RECORDED IN LIBER 5, PGS 1050-1052, TIED TO THIS CORNER BUT DID NOT IDENTIFY OR WITNESS IT.

DID NOT FIND ANY FURTHER MENTION OF THIS CORNER IN PUBLIC RECORDS.

LAND CORNER RECORDATION CERTIFICATE
Filing Requirement of Act 74, Mich. P.A. 1970

OCT 13 9 11 AM '93

REGISTER OF DEEDS
Emma Johnson
INGHAM COUNTY, MICH.

For corners in
INGHAM
(County)

Located in:

Corner Code: E-6

1. Public Land Survey

T 2N R 1W

T R

T R

T R

2. Property Controlling
in Section

S T R

S T R

3. Miscellaneous
Property in Sec.

S T R

S T R

Register of Deeds Stamp & File Number

4. Lot No. _____, Recorded Plat _____

5. Private Claims _____

I, RON HELSEL

, in a field survey on SEPT. 30, 19 93,
do hereby certify that under requirements of P.A. 74, Michigan P.A. of 1970, the corner points mentioned
in lines 1 and 2 above were in conformance with regulations and rules therefore as required in the
current manual of survey instructions of the United States Department of the Interior, Bureau of Land
Management or by a decree of a Court of Law and/or that the corner points mentioned in lines 3, 4 and 5
above were in conformance with the rules of the Michigan Board of Land Surveyors or by a Decree of a
Court of Law; established, re-established, monumented, re-monumented, recovered, found as
expressed below:

NOTE: Not more than 4 corners, all in the same town and range, may be recorded
on this certificate.

A. Description of original monument and accessories and/or subsequent restoration:

ORIGINAL MONUMENT: POST SET BY HERVEY PARKE, U.S. DEPUTY SURVEYOR, ON MARCH 6, 1826.
BEARING TREES: BEECH 24, WEST, 7 LINKS
BEECH 6, N721/2°E, 16 1/2 LINKS

A SURVEY BY A. JACKSON (COUNTY SURVEYOR) GAVE THE SAME WITNESSES AS PARKE ON JAN. 21,
1842. VOL. 1, PG 38 OF RECORD OF SURVEYS.

A SURVEY BY G.M. YOUNG #17640, DATED 4-30-76 AND RECORDED IN LIBER 2, PGS 893-896 WAS
WITNESSED AS FOLLOWS:

(CONTINUED ON BACK)

B. Description of corner evidence found and/or method applied in restoring or reestablishing corner:
FOUND 1/2" PIPE IN MONUMENT BOX. HULL ROAD HAD BEEN RECONSTRUCTED & THE 1 1/2" PIPE
REPLACED THE ORIGINAL 3/4" PIPE. ACCEPTED THE PIPE AS PERPETUATION OF THE CORNER
& WITNESSED. AFTER A CONVERSATION WITH M.H. MAHIEU #28414, (REPRESENTING WOLVERINE
ENGINEERING AND SUPERVISOR OVER THE RECONSTRUCTION OF KIPP RD.) IT WAS DETERMINED THE
1 1/2" PIPE IN THE MONUMENT BOX WAS SET BEFORE THE FINAL PAVING. ACCEPTED THE PIPE AS
PERPETUATION OF THE CORNER AND WITNESSED.

C. Description of monument for corner and accessories established to perpetuate locating the position of the corner:
1 1/2" PIPE IN MON. BOX IN E HULL RD.
SET GALV. NAIL & TAG #18994 SW/SIDE POWER POLE, S85°E, 32.43'
SET GALV. NAIL & TAG #18994 W/SIDE POWER POLE, S08°E, 174.50'
CENTERLINE OF CONSUMER POWER GAS LINE MARKER, S42°W, 49.55'
CENTERLINE OF ANGLE IRON STEEL POST, WEST, 35.50'



Signed by Ron Helsel

Date Oct. 4, 1993

Surveyor's Michigan License No. 18994

P.A. 345 INGHAM COUNTY
PEER APPROVED 10/05/93

FORM APPROVED BY MICHIGAN STATE BOARD OF LAND SURVEYORS, JAN. 28,
REVISED MAY 14,
REVISED JAN.

7 PAGE 368
V" CONTINUED

OUND 3/4" IRON IN MONUMENT BOX
AIL & WASHER IN P.P., S70°E, 32.51'
AIL IN W.POLE OF WICKES SIGN, S30°E, 81.15'
ENCE CORNER POST W, 35.38'

C.R.C. RECORDED BY YOUNG, DATED 6-23-76 AND RECORDED IN LIBER 3, PG 616 WAS REFERENCED
FROM ING. CO. RD. COMM. AS:
" CEDAR NE, 10.63'
" CEDAR NNE, 26.99'
OWER POLE E, 30.68'

ITNESSES ARE THE SAME AS HIS SURVEY RECORDED IN LIBER 2, PG 893-896.

SURVEY WAS RECORDED IN LIBER 3, PGS 116 & 117 AND DATED, 10-3-77 BY A.C. WILLIAMS #21275.
HIS SURVEY CITED E-6 AS THE C.R.C. RECORDED IN LIBER 3, PG 616 AND DID NOT GIVE WITNESSES
R CORNER MARKER DESCRIPTION.

NGHAM CO. REMON. FIELD NOTES, DATED FEB. 8, 1978, WITNESSED AS:
7/4" IRON ROD IN MON. BOX
OUND NAIL & WASHER IN P.P., S70°E, 32.51'
OUND NAIL & WASHER IN W.POLE OF WICKES SIGN, S30°E, 81.15'
SED ANCHOR POST, WEST, 35.62'

SURVEY WAS RECORDED IN LIBER 3, PGS 401 & 402 AND DATED 5-30-78 BY A.C. WILLIAMS WITH
ITNESSES THE SAME AS C.R.C. IN LIBER 3, PG 616.

SURVEY WAS RECORDED IN LIBER 5, PG 4 AND DATED 5-30-86 BY F.N. WHITE #12034. THIS
URVEY CITED (E-6) AS THE C.R.C. RECORDED IN LIBER 3, PG 616 AND DID NOT GIVE WITNESSES
F CORNER MARKER DESCRIPTION.

SURVEY WAS RECORDED IN LIBER 5, PG. 642, AND DATED 8-2-88 BY G.M. YOUNG #17640.
ITNESSES WERE THE SAME AS HIS C.R.C. (L.3, PG 616).

ID NOT FIND FURTHER MENTION OF THIS CORNER IN PUBLIC RECORDS.

LAND CORNER RECORDATION CERTIFICATE
Filing Requirement of Act 74, Mich. P.A. 1970

LIBER 7 PAGE 367

For corners in

INGHAM
(County)

Located In:

Corner Code:##

1. Public Land Survey

T 2N R 1W

E-6

2. Property Controlling
in Section

S T R

3. Miscellaneous
Property in Sec.

S T R

4. Lot No. _____, Recorded Plat _____

5. Private Claims _____

FILED

OCT 13 9 11 AM '93

REGISTER OF DEEDS

Paula Johnson

INGHAM COUNTY, MICH.

Register of Deeds Stamp & File Number

I, RON HELSEL, in a field survey on SEPT. 30, 19 93, do hereby certify that under requirements of P.A. 74, Michigan P.A. of 1970, the corner points mentioned in lines 1 and 2 above were in conformance with regulations and rules therefore as required in the current manual of survey instructions of the United States Department of the Interior, Bureau of Land Management or by a decree of a Court of Law and/or that the corner points mentioned in lines 3, 4 and 5 above were in conformance with the rules of the Michigan Board of Land Surveyors or by a Decree of a Court of Law; established, re-established, monumented, re-monumented, recovered, found as expressed below:

NOTE: Not more than 4 corners, all in the same town and range, may be recorded on this certificate.

A. Description of original monument and accessories and/or subsequent restoration:

ORIGINAL MONUMENT: POST SET BY HERVEY PARKE, U.S. DEPUTY SURVEYOR, ON MARCH 6, 1826.
BEARING TREES: BEECH 24, WEST, 7 LINKS
BEECH 6, N72 1/2° E, 16 1/2 LINKS

A SURVEY BY A. JACKSON (COUNTY SURVEYOR) GAVE THE SAME WITNESSES AS PARKE ON JAN. 21, 1842. VOL. 1, PG 38 OF RECORD OF SURVEYS.

A SURVEY BY G.M. YOUNG #17640, DATED 4-30-76 AND RECORDED IN LIBER 2, PGS 893-896 WAS WITNESSED AS FOLLOWS:

(CONTINUED ON BACK)

B. Description of corner evidence found and/or method applied in restoring or reestablishing corner:

FOUND 1 1/2" PIPE IN MONUMENT BOX. HULL ROAD HAD BEEN RECONSTRUCTED & THE 1 1/2" PIPE REPLACED THE ORIGINAL 3/4" PIPE. ACCEPTED THE PIPE AS PERPETUATION OF THE CORNER & WITNESSED. AFTER A CONVERSATION WITH M.H. MAHIEU #28414, (REPRESENTING WOLVERINE ENGINEERING AND SUPERVISOR OVER THE RECONSTRUCTION OF KIPP RD.) IT WAS DETERMINED THE 1 1/2" PIPE IN THE MONUMENT BOX WAS SET BEFORE THE FINAL PAVING. ACCEPTED THE PIPE AS PERPETUATION OF THE CORNER AND WITNESSED.

C. Description of monument for corner and accessories established to perpetuate locating the position of the corner:

1 1/2" PIPE IN MON. BOX IN E HULL RD.
SET GALV. NAIL & TAG #18994 SW/SIDE POWER POLE, S85°E, 32.43'
SET GALV. NAIL & TAG #18994 W/SIDE POWER POLE, S08°E, 174.50'
CENTERLINE OF CONSUMER POWER GAS LINE MARKER, S42°W, 49.55'
CENTERLINE OF ANGLE IRON STEEL POST, WEST, 35.50'



Signed by

Ron Helsel

Date

Oct. 4, 1993

Surveyor's Michigan License No.

18994

FORM APPROVED BY MICHIGAN STATE BOARD OF LAND SURVEYORS, JAN. 20, 1971
REVISED MAY 14, 1975
REVISED JAN., 1983

2497

P.A. 345 INGHAM COUNTY

PEER APPROVED 10/09/93 RL

2497

LIBER 7 PAGE 368

"A" CONTINUED

FOUND 3/4" IRON IN MONUMENT BOX
NAIL & WASHER IN P.P., S70°E, 32.51'
NAIL IN W.POLE OF WICKES SIGN, S30°E, 81.15'
FENCE CORNER POST W, 35.38'

A C.R.C. RECORDED BY YOUNG, DATED 6-23-76 AND RECORDED IN LIBER 3, PG 616 WAS REFERENCED
FROM ING. CO. RD. COMM. AS:
4" CEDAR NE, 10.63'
4" CEDAR NNE, 26.99'
POWER POLE E, 30.68'

WITNESSES ARE THE SAME AS HIS SURVEY RECORDED IN LIBER 2, PG 893-896.

A SURVEY WAS RECORDED IN LIBER 3, PGS 116 & 117 AND DATED, 10-3-77 BY A.C. WILLIAMS #21275.
THIS SURVEY CITED E-6 AS THE C.R.C. RECORDED IN LIBER 3, PG 616 AND DID NOT GIVE WITNESSES
OR CORNER MARKER DESCRIPTION.

INGHAM CO. REMON. FIELD NOTES, DATED FEB. 8, 1978, WITNESSED AS:
3/4" IRON ROD IN MON. BOX
FOUND NAIL & WASHER IN P.P., S70°E, 32.51'
FOUND NAIL & WASHER IN W.POLE OF WICKES SIGN, S30°E, 81.15'
USED ANCHOR POST, WEST, 35.62'

A SURVEY WAS RECORDED IN LIBER 3, PGS 401 & 402 AND DATED 5-30-78 BY A.C. WILLIAMS WITH
WITNESSES THE SAME AS C.R.C. IN LIBER 3, PG 616.

A SURVEY WAS RECORDED IN LIBER 5, PG 4 AND DATED 5-30-86 BY F.N. WHITE #12034. THIS
SURVEY CITED (E-6) AS THE C.R.C. RECORDED IN LIBER 3, PG 616 AND DID NOT GIVE WITNESSES
OF CORNER MARKER DESCRIPTION.

A SURVEY WAS RECORDED IN LIBER 5, PG. 642, AND DATED 8-2-88 BY G.M. YOUNG #17640.
WITNESSES WERE THE SAME AS HIS C.R.C. (L.3, PG 616).

DID NOT FIND FURTHER MENTION OF THIS CORNER IN PUBLIC RECORDS.

001E#0665	0008	MSSR	\$2.00
001E#0665	0008	CORNER	\$9.00

49

LAND CORNER RECORDATION CERTIFICATE
Filing Requirement of Act 74, Mich. P.A. 1970

FILEDFor corners in
INGHAM

(County)

Located In:

Corner Code =#

1. Public Land Survey

T 2N R 1W

G-6

T R

T R

T R

T R

2. Property Controlling
in Section

S T R

S T R

3. Miscellaneous

S T R

Property in Sec.

S T R

4. Lot No. , Recorded Plat

5. Private Claims

Oct 15 1:02 PM '93

REGISTER OF DEEDS


 INGHAM COUNTY, MICH.

Register of Deeds Stamp & File Number

1. RON HELSEL

OCT. 7

19 93

do hereby certify that under requirements of P.A. 74, Michigan P.A. of 1970, the corner points mentioned in lines 1 and 2 above were in conformance with regulations and rules therefore as required in the current manual of survey instructions of the United States Department of the Interior, Bureau of Land Management or by a decree of a Court of Law and/or that the corner points mentioned in lines 3, 4 and 5 above were in conformance with the rules of the Michigan Board of Land Surveyors or by a Decree of a Court of Law; established, re-established, monumented, re-monumented, recovered, found as expressed below:

NOTE: Not more than 4 corners, all in the same town and range, may be recorded on this certificate.

A. Description of original monument and accessories and/or subsequent restoration:

ORIGINAL MONUMENT: POST SET BY HERVEY PARKE, U.S. DEPUTY SURVEYOR ON MARCH 4, 1826.

BEARING TREES: ELM 16, N48°W, 44 LINKS

ELM 6, S1/2°W, 49 1/2 LINKS

1). OF THE COUNTY SURVEYOR RECORDS ON FILE, NONE WERE REFERENCED TO THIS CORNER.

2). A.C.R.C. WAS RECORDED IN LIBER 3, PG. 618, & FIELD DATED 6-23-76 BY G.M. YOUNG #17640.

WITNESSED AS: ANCHOR POST IN CLOSE ACCORD WITH MID-POINT BETWEEN G-5 & G-7

NAIL & CAP IN 24" MAPLE, S45°W, 34.00'

NAIL & CAP IN 12" WILLOW, S70°W, 34.50'

(CONTINUED ON BACK)

B. Description of corner evidence found and/or method applied in restoring or reestablishing corner:

FOUND 1/2" BAR AND ALL THE WITNESSES, AS FND BY STEPHENS IN HIS C.R.C., AT THE INTERSECTION OF THE EAST-WEST & NORTH-SOUTH FENCE LINES. AN APPARENT TRENCH LINE FOR AN UNDERGROUND UTILITY LINE OBLITERATED THE ORIGINAL ANCHOR POST, AS RECORDED IN YOUNG'S C.R.C. EXCAVATED AROUND THE 1/2" BAR ±18" DEEP & FOUND A CIRCLE OF STONES WITH REMAINS OF WOOD POST IN CENTER. ACCEPTED THE 1/2" BAR AS THE CORNER MARKER & WITNESSED, SUPPORTED BY STEPHENS FINDING OF 2 OF THE 3 WITNESSES BY YOUNG. THE BAR IS SET IN THE CIRCLE OF STONES ON THE NORTHERLY EDGE OF THE POST REMAINS.

C. Description of monument for corner and accessories established to perpetuate locating the position of the corner:

1/2" IRON BAR

FOUND NAIL & METAL TAG #16053, S05°W, 18.02' W/SIDE 18" MAPLE

FOUND NAIL & METAL TAG #16053, N85°W, 31.20' N/SIDE 12" ASH

FOUND NAIL & METAL TAG #16053, N85°E, 25.41' N/SIDE 5" ASH

FOUND NAIL & METAL TAG #16053, N25°W, 33.74' N/SIDE 24" MAPLE

Signed by Ron HelselDate Oct 11, 1993Surveyor's Michigan License No. 18994

2498

"A" CONTINUED

LIBER 7 PAGE 370

2). CONTINUED

NAIL & CAP IN TWIN 20" MAPLE, S05°W, 17.70'

- 3). A SURVEY RECORDED IN LIBER 2, PGS. 893-896, FIELD DATED 4-30-76 & FINAL DATED 7-26-76 BY G.M. YOUNG HAD THE SAME WITNESSES AS HIS C.R.C. IN LIBER 3, PG. 618.
- 4). A SURVEY RECORDED IN LIBER 5, PG. 542, DATED 8-2-88 BY G.M. YOUNG, HAD THE SAME WITNESSES AS HIS C.R.C. IN LIBER 3, PG. 618.
- 5). AN UNRECORDED SURVEY, DRAWING NO. 18519-EL, DATED 2/15/90 BY J.S. STEPHENS #16063 WAS DONE IN CONJUNCTION WITH HIS C.R.C. DATED 2-19-90 AND RECORDED IN LIBER 7, PG. 173. WITNESSED AS: FOUND 1/2" IRON ROD AND 2 OF 3 WITNESSES AS RECORDED IN LIBER 3, PG. 618, AT THE INTERSECTION OF FENCES. THE POST HAD BEEN OBLITERATED.
- WITNESSED AS: 1/2" IRON ROD
WEST SIDE TWIN 18" MAPLE TREE, SOUTH, 18.02'
NORTH SIDE 12" ASH TREE, WEST, 31.21'
NORTH SIDE 14" ASH TREE, EAST, 25.41'
NORTH SIDE 24" MAPLE TREE, NORTHWEST, 33.73'

DID NOT FIND FURTHER MENTION OF THIS CORNER IN PUBLIC RECORDS.

LAND CORNER RECORDATION CERTIFICATE
Filing Requirement of Act 74, Mich. P.A. 1970

OCT 26 10 14 AM '93

For corners in
INGHAM

(County)

Located In:

Corner Code ##

1. Public Land Survey

T 2N R 1W

F-7

2. Property Controlling
in Section

S T R

3. Miscellaneous
Property in Sec.

S T R

4. Lot No. , Recorded Plat
5. Private Claims

REGISTER OF DEEDS
Ingham County, Mich.
INGHAM COUNTY, MICH.

Register of Deeds Stamp & File Number

I, RON HELSEL, in a field survey on OCT. 8, 19 93,
do hereby certify that under requirements of P.A. 74, Michigan P.A. of 1970, the corner points mentioned
in lines 1 and 2 above were in conformance with regulations and rules therefore as required in the
current manual of survey instructions of the United States Department of the Interior, Bureau of Land
Management or by a decree of a Court of Law and/or that the corner points mentioned in lines 3, 4 and 5
above were in conformance with the rules of the Michigan Board of Land Surveyors or by a Decree of a
Court of Law; established, re-established, monumented, re-monumented, recovered, found as
expressed below:

NOTE: Not more than 4 corners, all in the same town and range, may be recorded
on this certificate.

A. Description of original monument and accessories and/or subsequent restoration:
ORIGINAL MONUMENT: POST SET BY HERVEY PARKE, U.S. DEPUTY SURVEYOR ON MARCH 6, 1826.
BEARING TREES: BEECH 24, N51°E, 8 LINKS
BEECH 9, S25°W, 25 LINKS


COUNTY SURVEYORS RECORDS:

- 1). VOL. 1, PG. 169, NOV. 28, 1833 BY A. JACKSON, CO. SURVEYOR.
WITNESSES SAME AS G.L.O.
- 2). VOL. 3, PG. 61, APRIL 11, 1872 BY T.J. BROWN, CO. SURVEYOR
POST SUGAR, 16 S25 1/2°E, 21 1/4 LINKS

(CONTINUED ON BACK)

B. Description of corner evidence found and/or method applied in restoring or reestablishing corner:
FOUND 1" PIPE 1' SOUTH OF THE E OF TOMLINSON RD. & 11'± EAST OF A TREE LINE TO THE NORTH.
FOUND A P.K. NAIL ON WEST SIDE OF A WOOD ANCHOR POST TO SOUTH. THE CHERRY STUMPS HAD
BEEN REMOVED. IT IS MY BELIEF THAT THE 3/4" PIPE & 1" PIPE, AS DOCUMENTED, IS ONE AND THE
SAME. ACCEPTED THE PIPE AS THE BEST AVAILABLE EVIDENCE OF THE PERPETUATION OF THE CORNER.
WHILE EXCAVATING FOR A MONUMENT BOX, FOUND A CIRCLE OF STONES AROUND THE PIPE.

C. Description of monument for corner and accessories established to perpetuate locating the position of the corner:
1" x 18" PIPE IN MONUMENT BOX 1.0' SOUTH OF THE E TOMLINSON RD.
SET GALV. NAIL & TAG #18994 ON WEST SIDE OF WOOD ANCHOR POST, S01°W, 28.40'
SET GALV. NAIL & TAG #18994 ON WEST SIDE OF 10" MAPLE, N03°E, 67.87'
SET GALV. NAIL & TAG #18994 ON NE SIDE 8" ELM, S42°W, 40.88'
SET GALV. NAIL & TAG #18994 ON SOUTH SIDE OF POWER POLE, N68°E, 122.78'



Signed by Ron Helsel
Surveyor's Michigan License No. 18994

Date OCT. 12, 1993

- 3). FROM THE INGHAM CO. ROAD COMM. MAPS (CIRCA 1971)

WITNESSED AS: 3/4" PIPE

FE. POST E.S.E. 77.38'

FE. COR. S 28.32'

FE. COR. S 82.70'

3" ELM, S14°E, 23.84'

14" CHERRY, N31°W, 26.02'

16" CHERRY, N44°E, 55.91'

- 4). A C.R.C. WAS RECORDED IN LIBER 3, PG. 37 DATED MARCH 8, 1974 IN CONJUNCTION WITH AN UNRECORDED SURVEY DATED MAR. 7, 1974 BY R.HELSEL #18994, JOB #430-M, FRED WHITE ENGINEERING CO. BOTH WERE WITNESSED AS: FOUND 1" PIPE, 1.75' SOUTH E TOMLINSON RD. ON LINE WITH FENCE TO SOUTH.
N & T 16" CHERRY STUMP, N45°W, 39.32'
N & T TWIN 14" CHERRY STUMP, N10°W, 26.11'
P.K. NAIL IN COR. POST, S00°W, 28.40'

- 5). SURVEYS RECORDED BY G.M. YOUNG #17264 WERE RECORDED IN:

LIBER 2, PG. 402, & FIELD DATED MAY 22, 1975

LIBER 2, PGS. 810 & 811, & FIELD DATED 4-30-76

LIBER 2, PG. 812, & FIELD DATED 4-30-76

LIBER 2, PGS. 893-896, & FIELD DATED 4-30-76

ALL SURVEYS WERE REFERENCED TO THE C.R.C. AS RECORDED IN LIBER 3, PG. 37 WITH THE SAME 1" PIPE & WITNESSES.

- 6). A SURVEY RECORDED IN LIBER 3, PG. 502, DATED JULY 20, 1978 BY R. HELSEL, REFERENCED TO THE SAME 1" PIPE & WITNESSES AS THE C.R.C. IN L.3, PG. 37.
- 7). A SURVEY RECORDED IN LIBER 4, PGS. 660-661 & DATED DEC. 1982, BY A.C. WILLIAMS, #21275, DID NOT DESCRIBE CORNER, BUT GAVE SAME WITNESSES AS C.R.C. IN LIBER 3, PG. 37.
- 8). A SURVEY RECORDED IN LIBER 4, PG. 1185 & DATED OCT. 23, 1985 BY G.M. YOUNG, REFERENCED TO SAME 1" PIPE & WITNESSES AS THE C.R.C. IN LIBER 3, PG. 37.
- 9). A SURVEY RECORDED IN LIBER 5, PG. 444 & DATED 4-11-88 BY G.M. YOUNG, FOUND 3/4" PIPE WITH THE FOLLOWING WITNESSES: NAIL & CAP IN 18" CHERRY STUMP, N40°W, 33.3'
NAIL & CAP IN 24" CHERRY STUMP, N10°W, 26.06'
P.K. NAIL IN ANCHOR POST, SOUTH, 28.36'

DID NOT FIND FURTHER MENTION OF THIS CORNER IN PUBLIC RECORDS.

LAND CORNER RECORDATION CERTIFICATE
Filing Requirement of Act 74, Mich. P.A. 1970

OCT 26 10 14 AM '93
REGISTER OF DEEDS
Ron Helzel
INGHAM COUNTY, MICH.

For corners in

INGHAM (County)	Located In:	Corner Code #
1. Public Land Survey	T 2N R 1W	E-7
	T R	
	T R	
	T R	
2. Property Controlling in Section	S T R	
	S T R	
3. Miscellaneous Property in Sec.	S T R	
	S T R	

Register of Deeds Stamp & File Number

4. Lot No. _____, Recorded Plat _____
5. Private Claims _____

	A	B	C	D	E	F	G	H	I	J	K	L	M
2	6	5	4	3	2	1							
3													
4	7	8	9	10	11	12							
5													
6	18	17	16	15	14	13							
7													
8	19	20	21	22	23	24							
9													
10	30	29	28	27	26	25							
11													
12	31	32	33	34	35	36							
13													

I, RON HELSEL, in a field survey on SEPT. 30, 19 93, do hereby certify that under requirements of P.A. 74, Michigan P.A. of 1970, the corner points mentioned in lines 1 and 2 above were in conformance with regulations and rules therefore as required in the current manual of survey instructions of the United States Department of the Interior, Bureau of Land Management or by a decree of a Court of Law and/or that the corner points mentioned in lines 3, 4 and 5 above were in conformance with the rules of the Michigan Board of Land Surveyors or by a Decree of a Court of Law; established, re-established, monumented, re-monumented, recovered, found as expressed below:


NOTE: Not more than 4 corners, all in the same town and range, may be recorded on this certificate.

A. Description of original monument and accessories and/or subsequent restoration:
ORIGINAL MONUMENT: POST SET BY HERVEY PARKE, U.S. DEPUTY SURVEYOR, MARCH 6, 1826.
BEARING TREES: BEECH 7, N78°W, 29 LINKS
BEECH 7, S65 1/2°E, 11 LINKS

COUNTY SURVEY RECORDS:
1). VOL. 1, PG. 38, JAN. 21, 1842 BY A. JACKSON, CO. SURVEYOR.
WITNESSES THE SAME AS ORIGINAL G.L.O.
2). VOL. 2, PG. 61, APRIL 11, 1872, BY T.J. BROWN, CO. SURVEYOR.
WITNESSED AS: "STONE BELOW THE SURFACE WITH CROCKERY AROUND IT". (CONTINUED ON BACK)

B. Description of corner evidence found and/or method applied in restoring or reestablishing corner:
FOUND 1" PIPE IN MON. BOX 2' WEST OF E HULL RD. AND ON E TOMLINSON ROAD EAST.
FOUND (3 OF 4) WITNESSES AS RECORDED IN LIBER 6, PG. 397. EXCAVATED DOWN THROUGH BOX AND FOUND PIECES OF CROCKERY. STONE MAY HAVE BEEN REMOVED WHEN THE COUNTY SET THE MON. BOX. THREE OF R.M. LESTER'S WITNESSES WERE IN CLOSE ACCORD WITH M.F. FOUTY'S. ACCEPTED PIPE AS THE MARKER FOR THE CORNER.

C. Description of monument for corner and accessories established to perpetuate locating the position of the corner:
1" PIPE IN MONUMENT BOX
FOUND NAIL & TAG #18989 IN N/SIDE POWER POLE, S45°E, 43.50'
FOUND NAIL & TAG (NO I.D.) IN S/SIDE UTILITY POLE, N55°E, 45.30'
NORTHWEST CORNER OF METAL POLE BARN, S27°E, 220.40'
SET GALV. NAIL & TAG #18994 W/SIDE POWER POLE, N17°E, 168.22'



Signed by Ron Helzel Date Oct. 8, 1993
Surveyor's Michigan License No. 18994

- 3). FROM INGHAM COUNTY ROAD COMM. MAPS (CIRCA 1971)
 - 1" IRON
 - ROAD SIGN, NE, 46.30'
 - P.P., SE, 43.44'
 - N. EDGE E. FLANGE, N. POST OF GUARD RAIL, NW, 29.10'
 - 16" ELM, N34°W, 54.09'
 - 24" WALNUT, S62°E, 66.34'
 - 38" ELM, N05°W, 99.90'
 - NE COR. GAS STATION, S58°W, 73.55'
 - SW COR. HOUSE, 84.25' (NO DIRECTION)
- 4). A C.R.C. WAS RECORDED IN LIBER 2, PG. 605, FIELD DATED AUG. 1, 1973 IN CONJUNCTION WITH A SURVEY DATED THE SAME & RECORDED IN LIBER 1, PGS. 912 & 913 BY M.F. FOUTY #18989, WITNESSED AS: BOAT SPIKE OVER STONE AT INT. OF TOMLINSON & HULL RDS.
 - NAIL & TAG IN UTILITY POLE, NE, 45.03'
 - NAIL & TAG IN UTILITY POLE, SE, 43.30'
 - CENTER OF RW FENCE POST, WEST, 34.30'
- 5). A SURVEY RECORDED IN LIBER 2, PG. 251, & DATED SEPT. 5, 1974 BY J.E. STEPHENS #16053 REFERENCE TO COR. IN L. 2, PG. 605 WITH NO WITNESSES.
- 6). RECORDED PUBLIC ACT 132 SURVEYS THAT ALL CALL FOR THE WITNESSES IN C.R.C. L. 2, PG. 605:
 - LIBER 3, PG. 950, JULY, 1977 BY A.C. WILLIAMS # 21275; L. 3, PG. 502, JULY, 1978 BY R. HELSEL #18994; L. 4, PGS. 660 & 661, DEC., 1982, BY A.C. WILLIAMS; L. 4, PG. 1185, OCT. 23, 1985 BY G.M. YOUNG #17640; L. 5, PG. 4, MAY 30, 1986 BY F.N. WHITE #12034.
- 7). A C.R.C. WAS RECORDED IN LIBER 6, PG. 397, FIELD DATED SEPT. 16, 1988, BY R.M. LESTER #18998. WITNESSED AS: 1" PIPE IN MONUMENT BOX 2' WEST OF E HULL RD. ON E TOMLINSON RD., EAST
 - FOUND NAIL & TAG #18989 IN NORTH SIDE UTILITY POLE, 135° Az, 43.5'
 - FOUND NAIL & TAG IN SOUTH SIDE UTILITY POLE, 55°Az., 45.3'
 - NORTHWEST CORNER OF METAL POLE BARN, 155 ° Az., 220.4'
 - FOUND MDSH NAIL & TAG IN WEST SIDE UTILITY POLE, 17° Az., 164.0'
- 8). SEVERAL SURVEYS BY B. ANTCLIFF #25826, CONDUCTED FOR THE SUPER COLLIDER PORJECT WERE RECORDED IN LIBER 5, PGS. 848 THROUGH 861, DATED OCT., 1988 AND WERE REFERENCED TO CORNER E-7 & WITNESSED AS: 1" PIPE IN MON. BOX
 - N17°W, NAIL IN UTILITY POLE, 164.00'
 - S45°E, NAIL IN UTILITY POLE, 43.50'
 - N55°E, NAIL IN UTILITY POLE, 45.30'
 - S25°E, NW COR. METAL BARN, 222.40'

DID NOT FIND FURTHER MENTION OF THIS CORNER IN PUBLIC RECORDS.

LAND CORNER RECORDATION CERTIFICATE
Filing Requirement of Act 74, Mich. P.A. 1970

OCT 26 10 15 AM '93

For corners in

INGHAM
(County)

Located In:

Corner Code #

REGISTER OF DEEDS

David Johnson
INGHAM COUNTY, MICH.

1. Public Land Survey T 2N R 1W G-5
T R
T R
T R
2. Property Controlling S T R
in Section S T R
3. Miscellaneous S T R
Property in Sec. S T R

Register of Deeds Stamp & File Number

4. Lot No. , Recorded Plat
5. Private Claims

I, RON HELSEL, in a field survey on OCT. 7, 19 93,
do hereby certify that under requirements of P.A. 74, Michigan P.A. of 1970, the corner points mentioned
in lines 1 and 2 above were in conformance with regulations and rules therefore as required in the
current manual of survey instructions of the United States Department of the Interior, Bureau of Land
Management or by a decree of a Court of Law and/or that the corner points mentioned in lines 3, 4 and 5
above were in conformance with the rules of the Michigan Board of Land Surveyors or by a Decree of a
Court of Law; established, re-established, monumented, re-monumented, recovered, found as
expressed below:

NOTE: Not more than 4 corners, all in the same town and range, may be recorded
on this certificate.

- A. Description of original monument and accessories and/or subsequent restoration:
ORIGINAL MONUMENT: POST SET BY HERVEY PARKE, U.S. DEPUTY SURVEYOR ON MARCH 4, 1826.
BEARING TREES: TAMARAC 8, S22°E, 59 LINKS
TAMARAC 6, N6°E, 7 1/2 LINKS

COUNTY SURVEYORS NOTES:


- 1). FOLDER SET #1, PG. 7, DATED MARCH 6, 1848 BY A. JACKSON, CO. SURVEYOR.
WITNESSES THE SAME AS G.L.O.
2). FOLDER SET #2, PG. 22, DATED APRIL 7, 1856, SURVEYOR UNKNOWN.
WITNESSES THE SAME AS G.L.O.

(CONTINUED ON BACK)

- B. Description of corner evidence found and/or method applied in restoring or reestablishing corner:
FOUND THE (2) MAPLE TREES & THE POPLAR WITNESSED BY M.H. MAHIEU. FOUND 1/2" REBAR 28'±
NORTH EDGE OF KIPP ROAD (ASPHALT), AT NORTH BASE OF BROKEN & ROTTED WOOD ANCHOR POST,
0.5' BELOW SURFACE OF GROUND. EXCAVATED AROUND POST ±24" DEEP. CORNER IS LOCATED IN A
LOW WET AREA AND WAS UNABLE TO LOCATE ANY OTHER EVIDENCE BECAUSE OF HIGH WATER TABLE.
VERY OLD FENCE REMNANTS EXTENDED NORTH, WEST & EAST FROM THE REBAR. ACCEPTED THE REBAR
AS THE BEST AVAILABLE PERPETUATION OF CORNER. REPLACED THE REBAR WITH A 3/4" FORM PIN
& CAP LABELED P.A. 345, AND WITNESSED.

- C. Description of monument for corner and accessories established to perpetuate locating the position of the corner:

3/4" x 24" FORM PIN & CAP #18994, P.A. 345
SET GALV. NAIL & TAG #18994 N/SIDE 12" POPLAR, N84°E, 19.33'
SET GALV. NAIL & TAG #18994 N/SIDE 12" QUAD MAPLE, N77°E, 30.50'
SET GALV. NAIL & TAG #18994 S/SIDE 8" TWIN MAPLE, N58°E, 29.45'
SET GALV. NAIL & TAG #18994 W/SIDE 16" OAK, N18°W, 43.97'



Signed by Ron Helsel Date OCT 11, 1993

Surveyor's Michigan License No. 18994

"A" CONTINUED

- 3). FOLDER SET #2, PG. 23D, DATED 1894 BY CO. SURVEYOR W.H. RAYNER: WITNESSED AS:
B. ASH 8, N62°E (BLANK)
B. ASH 3, N80°W (BLANK)
- 4). A SURVEY WAS RECORDED IN LIBER 2, PGS. 893-896 AND FIELD DATED 4-30-76 BY G.M. YOUNG #17640. THE WITNESSES ARE IDENTICAL TO HIS C.R.C. WHICH IS RECORDED IN LIBER 3, PG. 616 AND FIELD DATED 6-23-76. YOUNG FOUND A 1/2" RE-ROD NEXT TO A BROKEN & ROTTED ANCHOR POST. WITNESSED AS: NAIL & CAP IN 4" MAPLE, N45°E, 29.30'
NAIL & CAP IN 6" POPLAR, S70°W, 16.00'
NAIL & CAP IN 6" ASH, SOUTH, 23.10'
- 5). SURVEYS RECORDED IN LIBER 4, PG. 1060, DATED 5-31-85, AND IN LIBER 5, PGS. 301 & 302, DATED 7-1-87 BY G.M. YOUNG, HAS THE SAME WITNESSES AS HIS C.R.C. IN LIBER 3, PG. 616.
- 6). A C.R.C. WAS RECORDED IN LIBER 7, PG. 232, FIELD DATED MAY 23, 1991 BY M.H. MAHIEU #28414 IN CONJUNCTION WITH THE CONSTRUCTION OF KIPP RD. MAHIEU CONFIRMED THERE WERE NO SURVEYS REFERENCED BY HIM TO THIS CORNER. WITNESSED AS:
1/2" IRON NORTH OF KIPP RD.
NAIL & TAG #28414 N.SIDE 8" POPLAR, N85°E, 19.20'
NAIL & TAG #28414 S.SIDE 24" MAPLE, N80°E, 28.98'
NAIL & TAG #28414 S.SIDE 12" MAPLE, N50°E, 29.25'
NAIL & TAG #28414 S.SIDE 10" OAK, N50°E, 27.40'
- DID NOT FIND FURTHER MENTION OF THIS CORNER IN PUBLIC RECORDS.

LAND CORNER RECORDATION CERTIFICATE
Filing Requirement of Act 74, Mich. P.A. 1970

OCT 26 10 15 AM '93

For corners in
INGHAM

(County)

Located In:

Corner Code #

REGISTER OF DEEDS

Ronald Johnson
INGHAM COUNTY, MICH.

1. Public Land Survey

T 2N R 1W
T R
T R
T R

G-7

2. Property Controlling
in Section

S T R
S T R

3. Miscellaneous
Property in Sec.

S T R
S T R

Register of Deeds Stamp & File Number

4. Lot No. , Recorded Plat

5. Private Claims

I, RON HELSEL, in a field survey on OCT. 4, 19 93,
do hereby certify that under requirements of P.A. 74, Michigan P.A. of 1970, the corner points mentioned
in lines 1 and 2 above were in conformance with regulations and rules therefore as required in the
current manual of survey instructions of the United States Department of the Interior, Bureau of Land
Management or by a decree of a Court of Law and/or that the corner points mentioned in lines 3, 4 and 5
above were in conformance with the rules of the Michigan Board of Land Surveyors or by a Decree of a
Court of Law; established, re-established, monumented, re-monumented, recovered, found as
expressed below:

NOTE: Not more than 4 corners, all in the same town and range, may be recorded
on this certificate.

A. Description of original monument and accessories and/or subsequent restoration:

ORIGINAL MONUMENT: POST SET BY HERVEY PARKE, U.S. DEPUTY SURVEYOR ON MARCH 4, 1826.
BEARING TREES: BEECH 12, S32°W, 6 1/2 LINKS
BEECH 6, N32°E, 18 LINKS

IN CO. SURVEY RECORDS:

1). VOL. 1, PG. 169, DATED NOV. 28, 1833 BY CO. SURVEYOR A. JACKSON WITNESSED AS:
BEECH 24, N31°E, 8 LINKS
BEECH 9, S25°W, 25 LINKS

2). VOL. 2, PG. 61, DATED APRIL 11, 1872 BY CO. SURVEYOR T.J. BROWN WITNESSED AS:
POST, SUGAR 16, S25 1/2°E, 21 1/4 LINKS

B. Description of corner evidence found and/or method applied in restoring or reestablishing corner:

(CONTINUED ON BACK)

FOUND A STONE & R.R. SPIKE ON NORTH SIDE IN MON. BOX. THE R.R. SPIKE DID APPEAR TO LOOK
LIKE A BOAT SPIKE. DID NOT FIND THE 1/2" BAR & CAP. THERE WERE NEWER POWER POLES BUT
THE ORIGINAL SYCAMORE STILL EXISTED. SINCE THE SPIKE WAS SO NEAR THE STONE'S CENTER,
ACCEPTED ITS LOCATION & REPLACED IT WITH A 3/4" FORM PIN & CAP LABELED P.A. 345.
CORNER 40.3' EAST OF E EDEN ROAD, 2'± EAST OF FENCE LINE TO NORTH & ON E OF TOMLINSON
RD.

C. Description of monument for corner and accessories established to perpetuate locating the position of the corner:

3/4" x 24" FORM PIN AND CAP (P.A. 345) IN MON. BOX
SET GALV. NAIL & TAG #18994 N/SIDE POWER POLE, S80°E, 178.11'
SET GALV. NAIL & TAG #18994 N/SIDE POWER POLE, S81°W, 178.00'
SET GALV. NAIL & TAG #18994 S/SIDE 36" SYCAMORE, N78°E, 272.64'
SET GALV. NAIL & TAG #18994 S/SIDE POWER POLE, N80°W, 214.75'



Signed by Ron Helsel

Date OCT. 4, 1993

Surveyor's Michigan License No. 18994

P.A. 345 INGHAM COUNTY
PEER APPROVED 10/5/93

FORM APPROVED BY MICHIGAN STATE BOARD OF LAND SURVEYORS, JAN. 28, 1971
REVISED MAY 14, 1975
REVISED JAN., 1983

"A" CONTINUED

FROM INGHAM CO. RD. COMM. MAP (CIRCA 1971).

R.R. SPIKE

T.P. NNE 42.95'

T.P. SSE, 52.93'

G.P. WSW 82.10'

AN UNRECORDED SURVEY BY R. HELSEL #18994, FILE NO. 430-M, FRED WHITE ENG. CO., DATED 3-6-74, AND A C.R.C. RECORDED IN LIBER 3, PG. 37, BY SAME, DATED MARCH 8, 1974, HAVE THE SAME WITNESSES. HE FOUND A BOAT SPIKE 4" BELOW THE PAVEMENT, 3' SOUTH OF E TOMLINSON RD. ON LINE WITH A FENCE TO THE NORTH.

N & T POWER POLE, S75°W, 180.53'

N & T POWER POLE, S75°E, 174.50'

N & T 36" SYCAMORE, N75°E, 270.12'

N & T COR. POST, N01°W, 64.57'

A SURVEY WAS RECORDED IN LIBER 2, PGS. 402 & 403, FIELD DATED MAY 22, 1975 BY G.M. YOUNG #17640. SURVEY WAS TIED TO THE LIBER 3, PG. 37, C.R.C.

SURVEYS WERE RECORDED IN LIBER 2, PGS. 810 & 811, FIELD DATED 4-30-76; IN LIBER 2, PG. 812, FIELD DATED 6-5-76; LIBER 2, PGS. 893-896, FIELD DATED 4-30-76 AND IN LIBER 2, PG. 444 DATED 4-11-88, BY G.M. YOUNG. ALL WITNESSED AS:

FOUND BOAT SPIKE & RESET 1/2" BAR AND CAP, AS RECORDED IN LIBER 3, PG. 37, C.R.C.

NAIL & WASHER IN ANCHOR POST, N. 64.52'

NAIL & WASHER IN P.P., S75°W, 180.60'

NAIL & WASHER IN P.P., S75°E, 174.50'

DID NOT FIND FURTHER MENTION OF THIS CORNER IN PUBLIC RECORDS.