

SOURCE: _____

CORNER RECORDATION CERTIFICATE

TRANSCRIBED from DUPLICATE on file at REMONUMENTATION OFFICE
DUPLICATE

LAND CORNER RECORDATION CERTIFICATE

FILING REQUIREMENT OF ACT 74, MICH. P.A. 1970

S 1/4 corner, Section 13, T2N, R1W, Vevay Township,
Ingham County

LIBER 2 PG 591

FOR CORNERS OF--	LOCATED IN--	CORNER CODE NUMBER
1. PUBLIC LAND SURVEY	E. 2N S. R. 1W	L-7
2. PROPERTY CONTROL	N. R. E.	
3. MISCELLANEOUS	N. R. E.	
4. LOT NO.	RECORDED PLAT	
5. PRIVATE CLAIMS		

FILED
Nov 29 9 58 AM '73
REGISTER OF DEEDS
Curt M. Lewis
INGHAM COUNTY, MICH.
REGISTER OF DEEDS STAMP AND
FILING NUMBER

I, James E. Stephens do hereby certify that under requirements of P.A. 74, Michigan P.A. of 1970, the corner points mentioned in lines 1 and 2 above (identified with circles on index code diagram - over) were, in a field survey on May 31, 1973, established, re-established, monumented, re-monumented, recovered or restored as expressed below and in conformance with regulations and rules therefore as required in the current manual of survey instructions of the United States Department of the Interior, Bureau of Land Management or by a decree of a court of law. Furthermore, that the corner points mentioned in lines 3, 4 and 5 above were, in a field survey on 19 found, recovered, restored, established or re-established as expressed below and in conformance with the rules of the Michigan State Board of Registration for Land Surveyors or, by a Decree of a Court of law:

A. Description of original monument and accessories and/or subsequent restoration:

The original monument and accessories were not found.

B. Description of corner evidence found and/or method applied in restoring or re-establishing corner:

A railroad spike was found in the centerline of the 1/4 line road (Diamond Road) and on a projection of a fence East and West of the corner.

C. Description of monument for corner and accessories established to perpetuate locating the position of the corner:


The railroad spike found at the South 1/4 corner was left in position with the following witnesses;

Survey tag in the South side of a 30" Maple tree, N8°37'E 151.05 feet.
Survey tag in the East side of a utility pole, N88°39'W 54.97 feet.
N89°53'W 24.95 feet to the centerline of a 4" metal anchor fence post.
The bearing of the 1/4 line North of the corner is N0°38'10"E.SIGNED BY James E. Stephens
SURVEYOR'S MICHIGAN REGISTRATION NO. 16053
FOR STATE AND UNITED STATES AGENCIES:

DATE September 18, 1973

SIGNED BY _____
APPROVED AND SIGNED BY _____
Michigan registered and signed

DATE _____



SURVEYOR'S MICHIGAN REGISTRATION NO.

619

Form No. 50, 10/73
Revised by SP-5, D. C. SALAMON, MICH.FORM APPROVED BY MICHIGAN STATE BOARD OF LAND SURVEYORS, JAN. 28, 1971
DISTRIBUTED BY MICHIGAN SOCIETY OF REGISTERED LAND SURVEYORS

DUPLICATE

Vevay Twp., Ingham Co.

LAND CORNER RECORDATION CERTIFICATE

FILING REQUIREMENT OF ACT 74, MICH. P.A. 1970

Center of Section 24, T2N, R1W
E 1/4 Corner Section 14, T2N, R1W

LIBER 3 N 415

FOR CORNERS OF:	LOCATED IN:	CORNER CODE NUMBER
1. PUBLIC LAND SURVEY Sec. 24	N. R. 1	1-8, K-6
2. PROPERTY CONTROLLING IN SECTION	N. R. E.	
3. MISCELLANEOUS PROPERTY IN SECTION	N. R. E.	
4. LOT NO.	RECORDED PLAT	
5. PRIVATE CLAIMS		

FILED

JUL 23 3 23 PM '75

REGISTER OF DEEDS
Ingham County, MICH.REGISTER OF DEEDS STAMP AND
FILING NUMBER

I, Ronnie M. Lester, do hereby certify that under requirements of P.A. 74, Michigan P.A. of 1970, the corner points mentioned in lines 1 and 2 above (identified with circles on index code diagram-over) were, in a field survey on May 5, 1975, established, re-established, monumented, re-monumented, recovered or restored as expressed below and in conformance with regulations and rules therefore as required in the current manual of survey instructions of the United States Department of the Interior, Bureau of Land Management or by a decree of a court of law. Furthermore, that the corner points mentioned in lines 3, 4 and 5 above were, in a field survey on 1975, found, recovered, restored, established or re-established as expressed below and in conformance with the rules of the Michigan State Board of Registration for Land Surveyors or, by a Decree of a Court of law:

A. Description of original monument and accessories and/or subsequent restoration:

L-8, No record of monument being set in original government survey. Center of Section used or established by A. Jackson in survey dated July 9, 1839.

K-6, See Liber 2, Page 563 Ingham County records.

B. Description of corner evidence found and/or method applied in restoring or re-establishing corner:

L-8, Found old fence intersection as used by R. Steadman in survey as recorded in Liber 1, Page 222 of surveys.

K-6, Set 1/2" bar & cap using witnesses from, Liber 2, Page 563. Found 1/2" rebar 11.0' SW from corner location removed as did not match witnesses as recorded.

C. Description of monument for corner and accessories established to perpetuate locating the position of the corner:

L-8, Center of Section 24, T2N, R1W, Set 1/2" bar at intersection of fences by broken off anchor post.

Nail & tag East side 5" poplar, NNE, 25.29'

Nail & tag East side 10" poplar, NNW, 16.84'

Nail & tag East side 4" poplar, NW, 18.72'

K-6, E 1/4 Corner Section 14, T2N, R1W, Left 1/2" bar & cap with these witnesses:
Stephens nail & tag East side 40" dead elm, West, 31.80' (rec. 41.80')
Stephens nail & tag SE side 5" wild cherry, NW, 26.70'
RLS nail & tag #18998 in North side 12" cherry, East, 61.13'
Centerline Consumers Power Gas riser, SE, 34.40'

SIGNED BY Ronnie M. Lester

DATE

SURVEYOR'S MICHIGAN REGISTRATION NO. 18998

FOR STATE AND UNITED STATES AGENCIES:

SIGNED BY CHIEF OF BUREAU

DATE

APPROVED AND SIGNED BY CHIEF OF BUREAU

DATE

(SEAL)

RECORD FRONT SIDE ONLY

SURVEYOR'S MICHIGAN REGISTRATION NO.

Form No. 68 (1975)
Copyright 1975 by Michigan Society of Registered Land SurveyorsFORM APPROVED BY MICHIGAN STATE BOARD OF REGISTRATION, JUNE 20, 1971
DISTRIBUTED BY MICHIGAN SOCIETY OF REGISTERED LAND SURVEYORS

SOURCE:

CORNER RECORDATION CERTIFICATE

TRANSCRIBED from ~~DUPLICATE~~ on file at REMONUMENTATION OFFICE
DUPLICATEVeyay Twp.
Ingham Co.LAND CORNER RECORDATION CERTIFICATE
FILING REQUIREMENT OF ACT 74, MICH. P.A. 1970

LBER 3 PG 516

FOR CORNERS OF--	Sec.	LOCATED IN--	CORNER CODE NUMBER
1. PUBLIC LAND SURVEY	25	T 2 S. R. 1 E.	L-9, M-9
2. PROPERTY CONTROLLING IN SECTION		T S. R. E.	
3. MISCELLANEOUS PROPERTY IN SECTION		T S. R. E.	
4. LOT NO.		RECORDED PLAT	
5. PRIVATE CLAIMS			

FILED

Jan 17 11 16 AM '78

REGISTER OF DEEDS

Paul M. Lewis

INGHAM COUNTY, MICH.

REGISTER OF DEEDS STAMP AND FILING NUMBER

I, Maynard R. Dyer, do hereby certify that under requirements of P.A. 74, Michigan P.A. of 1970, the corner points mentioned in lines 1 and 2 above were, in a field survey on Dec. 24, 1975, established, re-established, monumented, re-monumented, recovered or restored as expressed below and in conformance with regulations and rules therefore as required in the current manual of survey instructions of the United States Department of the Interior, Bureau of Land Management or by a decree of a court of law. Furthermore, that the corner points mentioned in lines 3, 4 and 5 above were, in a field survey on 19, found, recovered, restored, established or re-established as expressed below and in conformance with the rules of the Michigan State Board of Registration for Land Surveyors or, by a Decree of a Court of law.

A. Description of original monument and accessories and or subsequent restoration:

L-9 Original monument and accessories obliterated.

M-9 Original monument and accessories obliterated.

B. Description of corner evidence found and or method applied in restoring or re-establishing corner:

L-9 N 1/4 Corner Section 25, T2N, R1W
Found 1/4" boatspike 3.2' south of apparent centerline of Rolf Road off fences north and south. Also found 1/2" bar and cap # 3276 33.00' north.

M-9 Set 1/2" bar and cap at the intersection of fences north, south, and west. Records of area surveyor shows usage of this location as section corner.

C. Description of monument for corner and accessory established to perpetuate locating the position of the corner:

L-9 N 1/4 Corner Section 25, T2N, R1W
found 1/2" bar and cap #3276, north, 33.00'
nail and tag in east side 15" Oak, north, 46.84'
nail and tag in south side 24" Oak, ENE, 72.89'
nail and tag in west side 18" willow, south, 37.68'

M-9 NE Corner Section 25, T2N, R1W
nail and tag in north side 10" White Birch, ESE, 20.01'
nail and tag in west side 6" maple, NNE, 18.86'
nail and tag in south side 15" maple, NW, 27.92'

SIGNED BY Maynard R. DyerDATE Jan 5, 1978

SURVEYOR'S MICHIGAN REGISTRATION NO. 21565

FOR STATE AND UNITED STATES AGENCIES.

SIGNED BY _____

DATE _____

APPROVED AND SIGNED BY _____

DATE _____

SURVEYOR'S MICHIGAN REGISTRATION NO. _____

FORM APPROVED BY MICHIGAN STATE BOARD OF REGISTRATION, JAN. 28, 1971
REVISED MAY 14, 1978

SOURCE:

CORNER RECORDATION CERTIFICATE 3 578

TRANSCRIBED from ORIGINAL on file at Remon. OFFICE
DUPLICATE

Section 24, Vevay Twp. Ingham Co.

LAND CORNER RECORDATION CERTIFICATE

FILING REQUIREMENT OF ACT 74, MICH. P.A. 1970

LIBER 3 PG 578

FILED

FOR CORNERS OF -	LOCATED IN -	CORNER CODE NUMBER
1. PUBLIC LAND SURVEY 24	1 2 3 4 5 6 7 8 9 10 11 12	K-7
2. PROPERTY CONTROL ING IN SECTION	1 2 3 4 5 6 7 8 9 10 11 12	
3. MISCELLANEOUS PROPERTY IN SECTION	1 2 3 4 5 6 7 8 9 10 11 12	
4. LOT NO.	RECORDED PLAT	
5. PRIVATE CLAIMS		

JUN 10 3 41 PM '76

REGISTER OF DEEDS
Paul M. Lewis
INGHAM COUNTY, MICH.

REGISTER OF DEEDS STAMP AND
FILING NUMBER

I, Ronnie M. Lester, do hereby certify that under requirements of P.A. 74, Michigan P.A. of 1970, the corner points mentioned in lines 1 and 2 above were, in a field survey on May 3, 1976, 19 established, re-established, monumented, re-monumented, recovered or restored as expressed below and in conformance with regulations and rules therefore as required in the current manual of survey instructions of the United States Department of the Interior, Bureau of Land Management or by a decree of a court of law. Furthermore, that the corner points mentioned in lines 3, 4 and 5 above were, in a field survey on , 19 found, recovered, restored, established or re-established as expressed below and in conformance with the rules of the Michigan State Board of Registration for Land Surveyors or, by a Decree of a Court of law.

A. Description of original monument and accessories and of subsequent restoration.

K-7 Original monument and accessories obliterated

B. Description of corner evidence found and of method applied in restoring or re-establishing corner.

K-7 Northwest corner Section 24

Corner location established in survey of Mason State Game Farm performed by Department of Natural Resources in 1961. Survey calls for fence post witnessed by concrete monuments. 4" concrete monument East, 10.0' and South 5.0'. Found post in bad condition and placed 1/2" bar in location using distances from monuments.

C. Description of monument for corner and accessories established to perpetuate locating the position of the corner.

K-7 1/2" bar as described above with following witnesses.

Concrete monument, East, 10.00'
Concrete monument, South, 5.00'
Nail and tag in S.W. side of 30" wild cherry, S.E., 3.70'

SIGNED BY

Ronnie M. Lester

DATE May 7, 1976

SURVEYORS MICHIGAN REGISTRATION NO 18998

FOR STATE AND UNITED STATES AGENCIES

SIGNED BY

CHIEF OF SURVEY PARTY

DATE

APPROVED AND SIGNED BY

MICHIGAN REGISTERED LAND SURVEYOR

DATE



SURVEYORS MICHIGAN REGISTRATION NO

FORM APPROVED BY MICHIGAN STATE BOARD OF REGISTRATION, JAN. 28, 1971
REVISED MAY 14, 1978

965

MAY PLACE SKETCH ON BACK OR ATTACHED SHEET

K-7

SOURCE:

CORNER RECORDATION CERTIFICATE

TRANSCRIBED from DUPLICATE on file at REMONUMENTATION OFFICE
DUPLICATE

RECORD FRONT SIDE ONLY

LAND CORNER RECORDATION CERTIFICATE

FILING REQUIREMENT OF ACT 74, MICH. P.A. 1970

Ne Vary Survey 3 M 640

FOR CORNERS OF--	LOCATED IN--	CORNER CODE NUMBER
1. PUBLIC LAND SURVEY..... T. 2N N. R. 1W E.		M-8
2. PROPERTY CONTROLLING IN SECTION..... T. S. R. W.		
3. MISCELLANEOUS PROPERTY IN SECTION..... T. S. R. W.		
4. LOT NO.	RECORDED PLAT	
5. PRIVATE CLAIMS		

FILED

Nov 29 3 32 PM '76

REGISTER OF DEEDS

Emile M. O'Brien
MICHIGAN SOCIETY OF LAND SURVEYORS

REGISTER OF DEEDS STAMP AND FILING NUMBER

I, Richard W. Steadman do hereby certify that under requirements of P.A. 74, Michigan P.A. of 1970, the corner points mentioned in lines 1 and 2 above (identified with circles on index code diagram—over) were, in a field survey on October 14 1976, established, re-established, monumented, re-monumented, recovered or restored as expressed below and in conformance with regulations and rules therefore as required in the current manual of survey instructions of the United States Department of the Interior, Bureau of Land Management or by a decree of a court of law. Furthermore, that the corner points mentioned in lines 3, 4 and 5 above were, in a field survey on 19 found, recovered, restored, established or re-established as expressed below and in conformance with the rules of the Michigan State Board of Registration for Land Surveyors or, by a Decree of a Court of law:

A. Description of original monument and accessories and/or subsequent restoration:

Original monument: wood post set by Joseph Wampler, U. S. Deputy Surveyor in 1824.

Bearing trees: W. Oak 21° N10½°W 111 lks. and W. Oak 20° S71°W 153 lks.

I found no public record of a restoration or perpetuation of the monumentation of this corner.

B. Description of corner evidence found and/or method applied in restoring or re-establishing corner:

Found wood anchor post with fences running North, South, and West.

C. Description of monument for corner and accessories established to perpetuate locating the position of the corner:

Drove 1" iron pipe at East edge of the wood anchor post.

Witnesses:	30" Oak	South	32.24 ft.
	24" Wild Cherry	North	21.17 ft.
	Wood fence post	West	12.17 ft.

SIGNED BY Richard W. Steadman DATE November 3, 1976SURVEYOR'S MICHIGAN REGISTRATION NO. 11370

FOR STATE AND UNITED STATES AGENCIES:

SIGNED BY _____ DATE _____

APPROVED AND SIGNED BY _____ DATE _____

SURVEYOR'S MICHIGAN REGISTRATION NO. _____

Form No. 10, 10726
Revised 1970, 8-66, 10-68, 10-70, 10-71FORM APPROVED BY MICHIGAN STATE BOARD OF REGISTRATION, JAN. 20, 1971
DISTRIBUTED BY MICHIGAN SOCIETY OF REGISTERED LAND SURVEYORS

SOURCE:

CORNER RECORDATION CERTIFICATE

TRANSCRIBED from ~~ORIGINAL~~ on file at REMONUMENTATION OFFICE
DUPLICATE
DUPLICATE

RECORD FRONT SIDE ONLY

LAND CORNER RECORDATION CERTIFICATE

FILING REQUIREMENT OF ACT 74, MICH. P.A. 1970

U.S. Army Corp

LEER

4 PG

1

FILED

FOR CORNERS OF--

LOCATED IN--

CORNER CODE NUMBER

1. PUBLIC LAND SURVEY T. 2N S. R. 1W E.

M-7

2. PROPERTY CONTROLLING IN SECTION T. N. S. R. E.

3. MISCELLANEOUS PROPERTY IN SECTION T. N. S. R. E.

4. LOT NO. RECORDED PLAT

5. PRIVATE CLAIMS

NOV 29 3 32 PM '76

REGISTER OF DEEDS

Carol M. Lewis
INGHAM COUNTY, MICHREGISTER OF DEEDS STAMP AND
FILING NUMBER

1. Richard W. Steadman do hereby certify that under requirements of P.A. 74, Michigan P.A. of 1970, the corner points mentioned in lines 1 and 2 above (identified with circles on index code diagram-over) were, in a field survey on October 14 1976, established, re-established, monumented, re-monumented, recovered or restored as expressed below and in conformance with regulations and rules therefore as required in the current manual of survey instructions of the United States Department of the Interior, Bureau of Land Management or by a decree of a court of law. Furthermore, that the corner points mentioned in lines 3, 4 and 5 above were, in a field survey on 19____, found, recovered, restored, established or re-established as expressed below and in conformance with the rules of the Michigan State Board of Registration for Land Surveyors or, by a Decree of a Court of law:

A. Description of original monument and accessories and/or subsequent restoration:

Original monument: wood post set by Joseph Wampler, U. S. Deputy Surveyor in 1824.

Bearing trees: Ash 11" S70 $\frac{1}{2}$ °W 14 lks. and Ash 11" N18 $\frac{1}{2}$ °W 17 lks.

I found no public record of a restoration or perpetuation of the monumentation of this corner.

B. Description of corner evidence found and/or method applied in restoring or re-establishing corner:

Found a rotted-off wood anchor post with downed fence wire running North and South, and a trace of fence wire running West.

C. Description of monument for corner and accessories established to perpetuate locating the position of the corner:

Drove a 3/4" iron pipe 5 ft. long in the stone-lined anchor post hole.

Witnesses:	6" Ash	N80°W	32.60 ft.
	26" Oak	South	11.49 ft.
	28" Oak	S63°W	32.91 ft.
	14" Maple	N11°E	24.83 ft.

SIGNED BY

Richard W. Steadman

DATE November 3, 1976

SURVEYOR'S MICHIGAN REGISTRATION NO. 11370

FOR STATE AND UNITED STATES AGENCIES:

SIGNED BY

CHIEF OF SURVEY PARTY


DATE

APPROVED AND SIGNED BY

MICHIGAN REGISTERED LAND SURVEYOR

DATE

SURVEYOR'S MICHIGAN REGISTRATION NO.

Form No. 10-1070
Revised 1966, © 1970, Michigan Society of Registered Land SurveyorsFORM APPROVED BY MICHIGAN STATE BOARD OF REGISTRATION, JAN. 22, 1971
DISTRIBUTED BY MICHIGAN SOCIETY OF REGISTERED LAND SURVEYORS

1011

LAND CORNER RECORDATION CERTIFICATE

FILING REQUIREMENT OF ACT 74, MICH. P.A.1970

LIBER 6 PAGE 300

FOR CORNERS OF—:	LOCATED IN—:	CORNER CODE NUMBER
1. PUBLIC LAND SURVEY_____ T. _____ N. S., R. _____ E. W.		
2. PROPERTY CONTROLLING IN SECTION <u>25</u> , T. <u>2</u> N. S., R. <u>1</u> E. W.		<u>K-9</u>
3. MISCELLANEOUS PROPERTY IN SECTION _____ , T. _____ N. S., R. _____ E. W.		
4. LOT NO. _____ , RECORDED PLAT _____		
5. PRIVATE CLAIMS _____		

FILED

SEP 26 9 09 AM '86

REGISTER OF DEEDS

Paula Johnson
INGHAM COUNTY, MICH.

REGISTER OF DEEDS STAMP AND FILING NUMBER

I, George M. Young, do hereby certify that under requirements of P.A. 74, Michigan P.A. of 1970, the corner points mentioned in lines 1 and 2 above were, in a field survey on 1 May, 1986, established, re-established, monumented, re-monumented, recovered or restored as expressed below and in conformance with regulations and rules therefore as required in the current manual of survey instructions of the United States Department of the Interior, Bureau of Land Management or by a decree of a court of law. Furthermore, that the corner points mentioned in lines 3, 4 and 5 above were, in a field survey on _____, 19____, found, recovered, restored, established or re-established as expressed below and in conformance with the rules of the Michigan State Board of Registration for Land Surveyors or, by a Decree of a Court of law:

A. Description of original monument and accessories and/or subsequent restoration:

Original Corner missing

B. Description of corner evidence found and/or method applied in restoring or re-establishing corner:

**Found old 12" cedar anchor post w/old fences E. S. & W.
N-S distance to W. 1/4 Cor. of Sec.25 closely agrees w/record distance in original survey of Township.**

C. Description of monument for corner and accessories established to perpetuate locating the position of the corner:

Set 1/2" x 24" steel bar w/cap (N^o 17640) at base of anchor post, S.W. side.

Nail & Tag in W. side of 8" ash tree, part of a clump of 7, in N-S fence, South 23.30 ft.

" " S. " 10" elm " in E-W fence, West, 21.30 ft.

" " W. " 14" black cherry, 1 ft. N. of E-W fence line, North 78.12 ft.

N.W. 18" elm tree, 1 ft. N. of E-W fence line, N20°E 86.0'

SIGNED BY George M. Young

DATE 8-19-86

SURVEYOR'S MICHIGAN REGISTRATION NO. 17640

FOR STATE AND UNITED STATES AGENCIES:

SIGNED BY _____

DATE _____


CHIEF OF SURVEY PARTY

APPROVED AND SIGNED BY _____

DATE _____

MICHIGAN REGISTERED LAND SURVEYOR

SURVEYOR'S MICHIGAN REGISTRATION NO. _____



2047

FORM APPROVED BY MICHIGAN STATE BOARD OF REGISTRATION, JAN. 28, 1971
REVISED MAY 14, 1975

MAY PLACE SKETCH ON BACK OR ATTACHED SHEET

LAND CORNER RECORDATION CERTIFICATE
Filing Requirement of Act 74, Mich. P.A. 1970

FILED

For corners in

INGHAM

(County)

Located In:

Corner Code ##

1. Public Land Survey T 2N R 1W L-9
T R
T R
T R
2. Property Controlling S T R
in Section S T R
3. Miscellaneous S T R
Property in Sec. S T R
4. Lot No. , Recorded Plat
5. Private Claims

Nov 21 12 42 PM '90

REGISTER OF DEEDS

INGHAM COUNTY MICH.

Register of Deeds Stamp & File Number

I, Maurice H. Mahieu in a field survey on April 3, 19 90, do hereby certify that under requirements of P.A. 74, Michigan P.A. of 1970, the corner points mentioned in lines 1 and 2 above were in conformance with regulations and rules therefore as required in the current manual of survey instructions of the United States Department of the Interior, Bureau of Land Management or by a decree of a Court of Law and/or that the corner points mentioned in lines 3, 4 and 5 above were in conformance with the rules of the Michigan Board of Land Surveyors or by a Decree of a Court of Law; established, re-established; monumented, re-monumented, recovered, found as expressed below:

NOTE: Not more than 4 corners, all in the same town and range, may be recorded on this certificate.

A. Description of original monument and accessories and/or subsequent restoration:

Original monument and accessories obliterated

B. Description of corner evidence found and/or method applied in restoring or reestablishing corner:

South 1/4 corner, Section 24


Found 1/4" Boatspike which was recorded in Liber 3, Page 516. This corner is being re-recorded to update the witnesses

C. Description of monument for corner and accessories established to perpetuate locating the position of the corner:

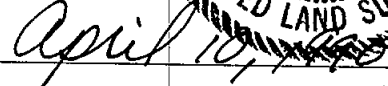
1/4" Boatspike was left in place and witnessed by:

Nail & Tag North Side utility pole S 80 deg. E 136.92'
Nail & Tag South Side 32" Oak N 60 deg. E 72.74'
Nail & Tag East Side 8" Elm N 10 deg. E 37.76'
Nail & Tag N.E. Side 6" Box Elder N 55 deg. W 49.15'

Signed by




Date



Surveyor's Michigan License No.

28414



FORM APPROVED BY MICHIGAN STATE BOARD OF LAND SURVEYORS, JAN. 28, 1971
REVISED MAY 14, 1975
REVISED JAN., 1983

LAND CORNER RECORDATION CERTIFICATE
Filing Requirement of Act 74, Mich. P.A. 1970

FILED

For corners in INGHAM

(County)

Located In:

Corner Code #

- | | | | | | |
|-------------------------|---|-----------|---|-----------|------------|
| 1. Public Land Survey | T | <u>2N</u> | R | <u>1W</u> | <u>L-7</u> |
| | T | | R | | |
| | T | | R | | |
| | T | | R | | |
| 2. Property Controlling | S | | T | R | |
| in Section | S | | T | R | |
| 3. Miscellaneous | S | | T | R | |
| Property in Sec. | S | | T | R | |

Nov 21 12 42 PM '90

REGISTER OF DEEDS

INGHAM COUNTY, MICH.

Register of Deeds Stamp & File Number

4. Lot No. _____, Recorded Plat _____
5. Private Claims _____

I, Maurice H. Mahieu in a field survey on April 3, 19 90, do hereby certify that under requirements of P.A. 74, Michigan P.A. of 1970, the corner points mentioned in lines 1 and 2 above were in conformance with regulations and rules therefore as required in the current manual of survey instructions of the United States Department of the Interior, Bureau of Land Management or by a decree of a Court of Law and/or that the corner points mentioned in lines 3, 4 and 5 above were in conformance with the rules of the Michigan Board of Land Surveyors or by a Decree of a Court of Law; established, re-established, monumented, re-monumented, recovered, found as expressed below:

NOTE: Not more than 4 corners, all in the same town and range, may be recorded on this certificate.

- A. Description of original monument and accessories and/or subsequent restoration:
 Original monument and accessories obliterated

- B. Description of corner evidence found and/or method applied in restoring or reestablishing corner:


North 1/4 Corner Section 24

Found Railroad Spike in center of Diamond Road. This corner was recorded in Liber 2, Page 591 by James Stephens. This corner is being re-recorded to update the witnesses.

- C. Description of monument for corner and accessories established to perpetuate locating the position of the corner:

Railroad Spike was left in position and witnessed by:

Nail & Tag in North Side 18" Elm S 85 deg. W 30.42'
 Nail & Tag in North Side 12" Pine N 85 deg. E 48.00'
 Nail & Tag in South Side 12" Pine N 40 deg. E 54.00'
 Nail & Tag in S.W. Side 6" Oak S 15 deg. E 115.77'



Signed by Maurice H. Mahieu Date April 10, 1990

Surveyor's Michigan License No. 28414

FORM APPROVED BY MICHIGAN STATE BOARD OF LAND SURVEYORS, JAN. 28, 1971
 REVISED MAY 14, 1975
 REVISED JAN., 1983

2352

LAND CORNER RECORDATION CERTIFICATE
Filing Requirement of Act 74, Mich. P.A. 1970

FILED

For corners in

INGHAM
(County)

Located In:

Corner Code ##

Nov 21 12 42 PM '90

REGISTER OF DEEDS

INGHAM COUNTY, MICH.

Register of Deeds Stamp & File Number

1. Public Land Survey T 2N R 1W K-7
T _____ R _____
T _____ R _____
T _____ R _____
2. Property Controlling S _____ T _____ R _____
in Section S _____ T _____ R _____
3. Miscellaneous S _____ T _____ R _____
Property in Sec. S _____ T _____ R _____

4. Lot No. _____, Recorded Plat _____
5. Private Claims _____

I, Maurice H. Mahieu, in a field survey on April 3, 19 90, do hereby certify that under requirements of P.A. 74, Michigan P.A. of 1970, the corner points mentioned in lines 1 and 2 above were in conformance with regulations and rules therefore as required in the current manual of survey instructions of the United States Department of the Interior, Bureau of Land Management or by a decree of a Court of Law and/or that the corner points mentioned in lines 3, 4 and 5 above were in conformance with the rules of the Michigan Board of Land Surveyors or by a Decree of a Court of Law; established, re-established, monumented, re-monumented, recovered, found as expressed below:

NOTE: Not more than 4 corners, all in the same town and range, may be recorded on this certificate.

- A. Description of original monument and accessories and/or subsequent restoration:
Original monument and accessories obliterated

- B. Description of corner evidence found and/or method applied in restoring or reestablishing corner:

Northwest corner of Section 24

Found 1/2" iron rod in top of wood post. This corner was recorded in Liber 3, Page 578 by Ronnie M. Lester. This corner is being re-recorded to update the witnesses

- C. Description of monument for corner and accessories established to perpetuate locating the position of the corner:

1/2" iron rod was left in place and witnessed by:

Nail & Tag in South Side 36" Cherry S 85 deg. E 2.44'

Conc. Monument South 5.00'

Conc. Monument East 10.00'

Nail & Tag in South Side 24" Oak S 75 deg. W 24.17'



Signed by Maurice H. Mahieu Date April 10, 1990

Surveyor's Michigan License No. 28414

LAND CORNER RECORDATION CERTIFICATE
Filing Requirement of Act 74, Mich. P.A. 1970

FILED

For corners in

INGHAM
 (County)

Located In:

Corner Code ##

Nov 21 12 42 PM '90

REGISTER OF DEEDS

INGHAM COUNTY, MICH.

Register of Deeds Stamp & File Number

1. Public Land Survey T 2N R 1W K-9
 T R
 T R
 T R
2. Property Controlling S T R
 in Section S T R
3. Miscellaneous S T R
 Property in Sec. S T R
4. Lot No. _____, Recorded Plat _____
5. Private Claims _____

	A	B	C	D	E	F	G	H	I	J	K	L	M
2	6		5		4		3		2		1		
3													
4	7		8		9		10		11		12		
5													
6	18		17		16		15		14		13		
7													
8	19		20		21		22		23		24		
9													
10	30		29		28		27		26		25		
11													
12	31		32		33		34		35		36		
13													

I, Maurice H. Mahieu, in a field survey on April 3, 19 90, do hereby certify that under requirements of P.A. 74, Michigan P.A. of 1970, the corner points mentioned in lines 1 and 2 above were in conformance with regulations and rules therefore as required in the current manual of survey instructions of the United States Department of the Interior, Bureau of Land Management or by a decree of a Court of Law and/or that the corner points mentioned in lines 3, 4 and 5 above were in conformance with the rules of the Michigan Board of Land Surveyors or by a Decree of a Court of Law; established, re-established, monumented, re-monumented, recovered, found as expressed below:

NOTE: Not more than 4 corners, all in the same town and range, may be recorded on this certificate.

- A. Description of original monument and accessories and/or subsequent restoration:
 Original Monument and accessories obliterated

- B. Description of corner evidence found and/or method applied in restoring or reestablishing corner:

Southwest corner, Section 24

Found 1/2" Iron rod w/cap No. 17640 in fence line intersection. This corner was recorded in Liber 6, page 300 by George M. Young. This corner is being re-recorded to update the witnesses

- C. Description of monument for corner and accessories established to perpetuate locating the position of the corner:

1/2" Iron rod was left in place and witnessed by:

Nail & Tag in East Side Clump of Ash, South 22.79'
 Nail & Tag in West Side 10" Cherry S 10 deg. E 36.44'
 Nail & Tag in East Side 6" Box Elder S 25 deg. E 18.23'
 Nail & Tag in West Side 6" Elm S 20 deg. W 37.80'



Signed by Maurice H. Mahieu Date April 10, 1990
 Surveyor's Michigan License No. 28414

FORM APPROVED BY MICHIGAN STATE BOARD OF LAND SURVEYORS, JAN. 28, 1971
 REVISED MAY 14, 1975
 REVISED JAN., 1983

2354

LAND CORNER RECORDATION CERTIFICATE
Filing Requirement of Act 74, Mich. P.A. 1970

FILED

For corners in INGHAM

(County)

Located In:

Corner Code =#

Nov 21 12 44 PM '90

REGISTER OF DEEDS

INGHAM COUNTY, MICH.

Register of Deeds Stamp & File Number

- | | | |
|------------------------------------|-------------------------|------------|
| 1. Public Land Survey | T <u>2N</u> R <u>1W</u> | <u>L-8</u> |
| | T _____ R _____ | _____ |
| | T _____ R _____ | _____ |
| | T _____ R _____ | _____ |
| 2. Property Controlling in Section | S _____ T _____ R _____ | _____ |
| | S _____ T _____ R _____ | _____ |
| 3. Miscellaneous Property in Sec. | S _____ T _____ R _____ | _____ |
| | S _____ T _____ R _____ | _____ |

4. Lot No. _____, Recorded Plat _____
5. Private Claims _____

I, Maurice H. Mahieu, in a field survey on April 3, 19 90, do hereby certify that under requirements of P.A. 74, Michigan P.A. of 1970, the corner points mentioned in lines 1 and 2 above were in conformance with regulations and rules therefore as required in the current manual of survey instructions of the United States Department of the Interior, Bureau of Land Management or by a decree of a Court of Law and/or that the corner points mentioned in lines 3, 4 and 5 above were in conformance with the rules of the Michigan Board of Land Surveyors or by a Decree of a Court of Law; established, re-established, monumented, re-monumented, recovered, found as expressed below:

NOTE: Not more than 4 corners, all in the same town and range, may be recorded on this certificate.

A. Description of original monument and accessories and/or subsequent restoration:


This corner was not set in the original Government survey. Center of Section used or established by A. Jackson in survey dated July 9, 1839

B. Description of corner evidence found and/or method applied in restoring or reestablishing corner:
 Center of Section 24

Found 1/2" iron rod as recorded in Liber 3, page 415. This corner is being re-recorded to update the witnesses.

C. Description of monument for corner and accessories established to perpetuate locating the position of the corner:

1/2" Iron rod was left in place and witnessed by:
 Nail and tag in West Side 12" Oak N 15 deg. E 25.29'
 Nail and tag in North Side 6" Elm N 75 deg. W 8.86'
 Nail and tag in North Side 6" Elm S 75 deg. W 7.07'
 Nail and tag in North Side 12" Oak N 80 deg. E 27.79'



Signed by Maurice H. Mahieu Date April 10, 1990

Surveyor's Michigan License No. 28414