

LAND CORNER RECORDATION CERTIFICATE
Filing Requirement of Act 74, Mich. P.A. 1970
VEVAY TOWNSHIP

For corners in

INGHAM

(County)

Located In:

Corner Code #

1. Public Land Survey

T 2N R 1W

C-11

T R

T R

T R

2. Property Controlling
in Section

S T R

S T R

3. Miscellaneous

S T R

Property in SECTION.

S T R

4. Lot No. , Recorded Plat

5. Private Claims

I, RON HELSEL, in A field survey on JULY 10, 2002 do hereby state that under requirements of P.A. 74, Michigan P.A. of 1970, the corner points mentioned in lines 1 and 2 above were in conformance with regulations and rules therefore as required in the current manual of survey instructions of the United States Department of the Interior, Bureau of Land Management or by A decree of A Court of Law and /or that the corner points mentioned in lines 3, 4 and 5 above were in conformance with the rules of the Michigan Board of Land Surveyors or by A Decree of A Court of Law; established, re-established, monumented, recovered, found as expressed below:

NOTE: Not more than 2 corners, all in the same town and range, may be recorded on this certificate.

A. Description of original monument and accessories and/or subsequent restoration:
ORIGINAL MONUMENT: POST SET BY HERVEY PARKE, U.S. DEPUTY SURVEYOR, MAR. 1826. 80.00 CHAINS FROM C-13. W. OAK 14", S38E, 31-1/2 LINKS; B. ASH 12" N85-1/2W, 5 LINKS.

1) VOL. 1, PAGE 89, A. JACKSON CO. SURVEYOR, SEPT. 13, 1843. ORIGINAL WITNESSES WERE CITED.

2) P.A. 132 SURVEY, LIBER 1, PAGE 167, L. HENDRYX, P.S. 3276, DEC. 16, 1971. CORNER NOT IDENTIFIED OR WITNESSED.

3) P.A. 132 SURVEY, LIBER 2, PAGE 208, L. HENDRYX, NOV. 22, 1974. CORNER NOT IDENTIFIED OR WITNESSED.

4) P.A. 132 SURVEY, LIBER 3, PAGE 100, A. WILLIAMS, P.S. 21275, NOV. 22, 1977. HE CALLED FOR CORNER IN LIBER 3, PAGE 211, WHICH IS RECORDED AS: E-10 AND E-11.

5) P.A. 74 CORNER, LIBER 4, PAGE 191, L. HENDRYX, CORNER FORM DATED NOV. 23, 1971 AND RECORDED ON APRIL 26, 1978. "FOUND IRON IN INT. BARNES AND TUTTLE RD." NAIL 40" OAK, MNW, 91.90; SPK PP NW, 57.30; SPK TEL. POLE, NNE, 76.74.

6) P.A. CORNER, LIBER 6, PAGE 396, R. LESTER, #18998, SEPT. 23, 1988. "NO EVIDENCE OF IRON AS CALLED FOR IN LIBER 4, PAGE 191. SET BAR AT LOCATION OF LIBER 4, PAGE 191, USING TWO EXISTING ACCESSORIES." FOUND NAIL & WHITE SHINER IN NORTHEAST SIDE UTILITY POLE, 328° AZ., 57.3 FT.; FOUND NAIL & WHITE SHINER IN EAST SIDE 48" OAK, 350° AZ., 91.9 FT.; SET NAIL & TAG IN WEST SIDE TRIPLE 8" OAK, 173° AZ., 117.9 FT.; SET NAIL & TAG IN SOUTH SIDE 20" OAK, 82° AZ.; 134.0 FT.

7) P.A. 132 SURVEY, LIBER 5, PAGES 896-897, B. ANTCLIFF, P.S. #25826, JAN. 30, 1989. "FOUND 1/2" IRON."
SAME WITNESSES AS 6-A, ABOVE.

B. Description of corner evidence found and/or method applied in restoring or reestablishing corner:

FOUND A 1/2" IRON BAR AT THE INTERSECTION OF BARNES AND TUTTLE ROADS. THE UTILITY POLE AND 20" OAK WERE STILL STANDING FROM 6-A, ABOVE. EXCAVATED BELOW 1/2" BAR DOWN THROUGH 12" OF GRAVEL, THEN SAND TO CLAY ROAD BED. FOUND A FEW PIECES OF BRICK NOTHING ELSE. ACCEPTED THE POSITION OF THE 1/2" BAR AS THE BEST AVAILABLE EVIDENCE OF THE CORNER. REPLACED IT WITH A STANDARD INGHAM COUNTY MONUMENT DESCRIBED AS A 3/4" BY 24" STEEL FORM PIN WITH AN ALUMINUM DISK STAMPED P.A. 345, P.S. 18994 IN A MONUMENT BOX. CORNER 1 FOOT SOUTH OF C/L BARNES ROAD AND ON C/L OF TUTTLE. MEASURED WEST, 2649.62 FEET TO B-11. SURVEYOR ANTCLIFF RECORDED 2649.60' IN 7-A, ABOVE. MEASURED SOUTH, 2649.08 FEET TO C-12. MEASURED SOUTH, 5299.41 FEET TO C-13.

C. Description of monument for corner and accessories established to perpetuate locating the position of the corner:

STANDARD INGHAM COUNTY MONUMENT AS DESCRIBED ABOVE, IN MONUMENT BOX.

FOUND NAIL & TAG #25832, L. BRYAN, P.S., SOUTH/SIDE 22" OAK, NAZ. 85°, 133.91 FEET

SET 1/2" BAR AND CAP #18994 BETWEEN LEGS OF STOP SIGN, NAZ. 168°, 57.72 FEET

SET NAIL & TAG #18994 NORTH/SIDE 30" OAK, NAZ. 267°, 269.70 FEET

SET NAIL & TAG #18994 EAST/SIDE UTILITY POLE BELOW NAIL & SHINER, NAZ. 330°, 57.38 FEET

Signed by

Ron Helsel

Surveyor's Michigan License No. 18994

Date

Aug. 10, 2002

	A	B	C	D	E	F	G	H	I	J	K	L	M
1													
2	6		5		4		3		2		1		
3													
4	7		8		9		10		11		12		
5													
6	18		17		16		15		14		13		
7													
8	19		20		21		22		23		24		
9													
10	30		29		28		27		26		25		
11													
12	31		32		33		34		35		36		
13													

L-10 P-250

Paula Johnson
INGHAM COUNTY
REGISTER OF DEEDS
RON HELSEL SURVEYOR

RECORDED

CRNR 9.00

2002-054378

2002-054378

Page: 1 of 1

09/04/2002 08:15A

Register of Deeds Stamp & File Number

C-9 VEWAY TOWNSHIP T2N, R1W CONTINUED

7) P.A. 74 CORNER, LIBER 5, PAGE 23, OCT. 10, 1978, R. STEADMAN. "FOUND 1" IRON ROD IN TUTTLE ROAD OPPOSITE FENCES EAST AND WEST."
SAME WITNESS AS ITEM 4 ABOVE.

8) P.A. 132 SURVEY, LIBER 4, PAGES 115-117, OCT. 7, 1980, R. LESTER P.S. 18998. CALLED FOR THE MONUMENT AND WITNESSES FROM ITEM 4 ABOVE. RECORDED 2643.68 FEET TO C-10.

9) P.A. 132 SURVEY, LIBER 4, PAGE 250, JULY 15, 1967, M. FOUTY P.S. 18989. CALLED FOR THE SAME MONUMENT AND WITNESSES AS ITEM 4 ABOVE.

10) P.A. 74 CORNER, LIBER 7, PAGE 90, JAN. 30, 1989, R. ENGER P.S. 28409. "FOUND 1" IRON ROD AND PROVED IT TO BE AT CORNER POSITION AS PREVIOUSLY RECORDED BY THE 21" MAPLE (NOW 36") IN THE NORTHWEST QUADRANT, AND THE ANCHOR POST TO THE WEST.

NAIL & TAG ON EAST SIDE OF 36" MAPLE, 240° AZ., 65.7'
NAIL & TAG #11370 IN SOUTH SIDE OF ANCHOR POST, 277° AZ., 33.8'
NAIL & TAG IN WEST SIDE OF TWIN 10" BOX ELDER, 177° AZ., 148.4'
NAIL & TAG IN WEST ROOT OF 40" MAPLE, 87° AZ., 16.1'
IRON ROD IS 1' BELOW ASPHALT ON CENTERLINE OF TUTTLE ROAD AND ON FENCE LINE TO THE WEST.

11) P.A. 132 SURVEY, LIBER 5, PAGES 882-885, JAN. 30, 1989, B. ANTCLIFF P.S. 25926. RECORDED MEASUREMENTS OF :
2647.44 FEET TO B-9 AND 2643.77 FEET TO C-10
CALLED FOR A 1" IRON BAR.
N20W, NAIL IN 36" MAPLE, 65.70 FT.
N63W, NAIL IN ANCHOR POST, 33.80 FT.
S03E, NAIL IN 10" BOX ELDER, 148.30 FT.
N87E, NAIL IN 40" MAPLE, 16.10 FT.

12) P.A. 132 SURVEY, LIBER 5, PAGES 1225-1228, NOV. 30, 1989, J. MILLER P.S. 27456. NO TIES TO ADJOINING CORNERS OR DESCRIPTION OF MONUMENT OR WITNESSES.

13) P.A. 132 SURVEY, LIBER 6, PAGES 497-500, NOV. 7, 1990, R. LESTER. RECORDED 2654.82 FEET TO D-9 AND 2643.70 FEET TO C-10. "FOUND 1" BAR 1" DEEP. RAISED TO SURFACE WITH 1/2" BAR."
FOUND NAIL & TAG IN WEST ROOT OF 48" MAPLE, 87° AZ., 16.1'
FOUND NAIL & TAG IN WEST SIDE OF 15" BOX ELDER, 177° AZ., 148.3'
FOUND MDSH NAIL & TAG IN EAST SIDE 30" MAPLE, 340° AZ., 65.6'
FOUND NAIL & TAG #11370 IN SOUTH SIDE ANCHOR POST, 278° AZ., 33.7'

14) P.A. 132 SURVEY, LIBER 7, PAGES 1000-1001, FEB. 24, 1997, D. LOHR P.S. 30090, "FOUND 1/2" IRON ON CENTERLINE TUTTLE RD. AND F/L EAST & WEST."
SET NAIL & TAG 30090, NORTHWEST/S 8" ELM, AZ. 30-52-50, 53.58'
FD. NAIL & TAG 11370, W/ROOT, 48" MAPLE, AZ. 87-00-00, 16.15'
SET NAIL & TAG 30090, NORTHWEST/S P. POLE, AZ. 228-2740, 33.40'
SET NAIL & TAG 30090, S/S ANCHOR POST, AZ. 278-00-00, 33.66'
FD. MDOT NAIL & TAG, E/S 30" MAPLE, AZ. 340-00-00, 65.67'

15) P.A. 132 SURVEY, LIBER 8, PAGE 796-797, 12-28-2000, M. MAHIEU P.S. 28414. RECORDED A DISTANCE OF 2643.68 FEET TO C-10. CALLED FOR A 1" IRON ROD.
26" MAPLE, EAST, 18.57'
21" MAPLE, NNW, 65.73'
ANCHOR POST, WEST, 33.60'



2004-049815

Page: 2 of 2

08/03/2004 08:07 A

LAND CORNER RECORDATION CERTIFICATE
Filing Requirement of Act 74, Mich. P.A. 1970
VEVAY TOWNSHIP

For corners in

INGHAM

Located in

Corner Code #

1. Public Land Survey

T2N R1W

C-9

Paula Johnson-
INGHAM COUNTY
REGISTER OF DEEDS
OFFICIAL SEAL



L-11 P-177

CRNR 17.03

2004-049815

2. Property Controlling
in Section

S T R
S T R



2004-049815

Page: 1 of 2

08/03/2004 08:07 A

3. Miscellaneous
Property in Sec.

S T R
S T R

Register of Deeds Stamp & File Number

4. Lot No. Recorded Plat

5. Private Claims

IRON HELSEL in A field survey on JUNE 15, 2004 do hereby state that under requirements of P.A. 74, Michigan P.A. of 1970, the corner points mentioned in lines 1 and 2 above were in conformance with regulations and rules therefore as required in the current manual of survey instructions of the United States Department of the Interior, Bureau of Land Management or by A decree of A Court of Law and for that the corner points mentioned in lines 3, 4 and 5 above were in conformance with the rules of the Michigan Board of Land Surveyors or by A Decree of A Court of Law; established, re-established, monumented, recovered, found as expressed below:

NOTE: Not more than 2 corners, all in the same town and range, may be recorded on this certificate.

A. Description of original monument and accessories and/or subsequent restoration:
ORIGINAL MONUMENT: POST SET BY HERVEY PARKE, U.S. DEPUTY SURVEYOR, 1826. BEECH 14", NW, 21 LINKS; BEECH 9", S25-1/2W, 10 LINKS. SET 40 CHAINS TO B-9 & 39.97 CHAINS TO D-9

1) FOLDER SET #2, PAGE 41F OF A SURVEY IN SECTION 19 M.H. BAILEY, CO. SURVEYOR, NO DATE GIVEN. CALLED FOR A STONE, NO WITNESSES GIVEN.

2) FOLDER SET #1, PAGE 15, MAY 25, 1891, W.H. RAYNOR, CO. SURVEYOR. HE DID NOT DESCRIBE THE MONUMENT BUT WITNESSED AS LYNN 1", S88W, 79-1/2 LINKS & SUGAR 10", WEST, 40 LINKS. RECORDED 160 RODS 16 LINKS TO C-8 (2650.55).

3) INGHAM CO. ROAD COMM. GRID MAP CALLS FOR A 1" IRON: 26" MAPLE EAST, 18.57 FEET; 8" ELM, SOUTHWEST, 33.9"; 21" MAPLE NNW, 65.73" NOTHSTINE NOTES DUPLICATE THE SAME WITNESSES AND MONUMENT.

4) P.A. 132 SURVEY, LIBER 2, PAGE 639, FEB. 19, 1976, RICHARD STEADMAN P.S. 11370. "FOUND 1" IRON ROD"

26" MAPLE, EAST, 18.57

21" MAPLE, N.N.W., 65.73"

ANCHOR POST WEST, 33.60"

5) P.A. 132 SURVEY, LIBER 2, PAGES 902-903, SEPT. 20, 1976 RICHARD STEADMAN. SAME MONUMENT & WITNESSES AS ITEM 4 ABOVE.

6) P.A. 132 SURVEY, LIBER 2, PAGE 913, SEPT. 27, 1976, RICHARD STEADMAN. SAME MONUMENT AND WITNESSES AS ITEM 4 ABOVE.

(CONTINUED ON BACK SIDE)

B. Description of corner evidence found and/or method applied in restoring or reestablishing corner:

FOUND A 1/2" IRON BAR 1 FOOT EAST OF CENTERLINE OF TUTTLE ROAD OPPOSITE AN ANCHOR POSTS TO WEST AND A POST HOLE TO THE EAST WITH A CIRCLE OF FIELD STONES. FOUND 22" MAPLE NORTHWEST AND A 40" MAPLE TO THE EAST. EXCAVATED DOWN 12" AND HIT A 1" IRON BAR ENCASED IN CONCRETE. COULD NOT REMOVE. THE 1/2" BAR WAS DRIVEN INTO THE WEST SIDE OF THE 1" BAR AND BENT OVER THE TOP. ACCEPTED THE POSITION OF THE 1" BAR AS A MARKER FOR THE CORNER AS A PERPETUATION OF THE I.C.R.C. CORNER FROM ITEM 3 ABOVE AND PLACED A STANDARD 3/4" BY 24" INGHAM COUNTY MONUMENT OVER THE TOP OF THE 1" BAR. SET A STEEL MONUMENT BOX.

C. Description of monument for corner and accessories established to perpetuate locating the position of the corner:

3/4" BY 24" STEEL PIN WITH A DISK STAMPED P.A. 345, P.S. 18994 IN A MONUMENT BOX.

FOUND NAIL & TAG 30090 (D. LOHR) NORTH/SIDE POWER POLE, AZ. 234°, 33.40 FEET

FOUND NAIL & TAG 30090 SOUTH/SIDE WOOD ANCHOR POST, WEST, 33.62 FEET

FOUND NAIL & TAG 25832 (L. BRYAN) SOUTH/SIDE 40" MAPLE, EAST, 19.15 FEET

FOUND NAIL & TAG 25832 EAST/SIDE ANCHOR POLE, AZ. 333°, 48.45 FEET

FACE OF THE NORTH MOST 4" STEEL GATE POST, AZ. 51°, 56.60 FEET

FOUND M-DOT NAIL & TAG EAST/SIDE 30" MAPLE, AZ. 340°, 65.87 FEET

P.A. 345 INGHAM COUNTY

PEER APPROVED 7/13/2004 M

Signed by Iron Helsel
Surveyor's Michigan License No. 18994

Date 7-19-2004



LAND CORNER RECORDATION CERTIFICATE
Filing Requirement of Act 74, Mich. P.A. 1970
VEVAY TOWNSHIP

For corners in

INGHAM

Located In:

Corner Code #

(County)

1. Public Land Survey

T.2N R.1W

C-10

Paula Johnson-
INGHAM COUNTY
REGISTER OF DEEDS
OFFICIAL SEAL



L-11 P-179

CNR 17.00

2004-049816

2. Property Controlling

S

T

R

in Section

S

T

R

3. Miscellaneous

S

T

R

Property in Sec.

S

T

R



2004-049816

Page: 1 of 2

08/03/2004 08:07 A

Register of Deeds Stamp & File Number

4. Lot No. _____, Recorded Plat _____

5. Private Claims

I, RON HELSEL, in A field survey on JUNE 15, 2004 do hereby state that under requirements of P.A. 74, Michigan P.A. of 1970, the corner points mentioned in lines 1 and 2 above were in conformance with regulations and rules therefore as required in the current manual of survey instructions of the United States Department of the Interior, Bureau of Land Management or by A decree of A Court of Law and for that the corner points mentioned in lines 3, 4 and 5 above were in conformance with the rules of the Michigan Board of Land Surveyors or by A Decree of A Court of Law; established, re-established, monumented, recovered, found as expressed below:

NOTE: Not more than 2 corners, all in the same town and range, may be recorded on this certificate.

A. Description of original monument and accessories and/or subsequent restoration:

ORIGINAL MONUMENT: POST SET BY HERVEY PARKE, U.S. DEPUTY SURVEYOR, MAR. 1826. BEECH 10", N85-1/2W, 21 LINKS; BEECH 7", S73E, 10 LINKS.

1) VOL.1, PAGE 89, SEPT. 13, 1843, A. JACKSON, CO. SURVEYOR. CITED ORIGINAL BEARING TREES & RECORDED 160 RODS 18 LINKS TO C-11 & 160 RODS 2 LINKS TO D-10, AS PERPETUATED WITH STONE & CROCKERY, AUG. 20, 1881 BY CO. SURVEYOR A.P. DRAKE, IN A MARGIN NOTE.

2) P.A. 132 SURVEY, LIBER 2, PAGE 639, FEB. 19, 1976, & LIBER 2, PAGES 903-903, SEPT. 20, 1976, R. STEADMAN P.S. 11370. "FOUND 1/2" PIPE."

T. POLE, NORTHEAST, 54.59'; T. POLE, SOUTHEAST, 61.47'; P. POLE, SOUTHWEST, 40.55'

3) P.A. 74 CORNER, LIBER 5, PAGE 25, FIELD DATED NOVEMBER 11, 1970 AND RECORDED OCT. 18, 1978, R. STEADMAN. "I FIND NO FURTHER EVIDENCE OF THIS CORNER OTHER THAN ITS USE IN A SURVEY DATED SEPT. 13, 1843 BY A. JACKSON, CO. SURVEYOR. FOUND NO EVIDENCE OF THE CORNER. RE-ESTABLISHED BY SINGLE PROPORTIONATE MEASURE. LOCATION FALLS ABOUT 3 FT. WEST OF THE CENTERLINE OF TUTTLE ROAD AND ABOUT ON THE CENTERLINE OF ROLFE ROAD. SET 1/2" IRON PIPE TO MARK THE CORNER." WITNESSES SAME AS ITEM 2 ABOVE.

(CONTINUED ON BACK SIDE)

B. Description of corner evidence found and/or method applied in restoring or reestablishing corner:

FOUND 1/2" I.D. PIPE 3 FEET WEST OF CENTERLINE TUTTLE ROAD. EXCAVATED HOLE & FOUND PIPE ENCASED IN CONCRETE. BROKE CONCRETE AND DUG TO 3 FEET DEEP, WELL PAST GRAVEL AND INTO CLAY ROAD BED. DID NOT FIND ANY EVIDENCE OF A PREVIOUS CORNER. ACCEPTED THE POSITION OF THE PIPE AS SET BY SURVEYOR STEADMAN AS THE BEST AVAILABLE POSITION FOR A LOST CORNER AND PLACED A STANDARD INGHAM COUNTY MONUMENT IN ITS PLACE.

C. Description of monument for corner and accessories established to perpetuate locating the position of the corner:

3/4" X 24" FORM PIN AND ALUMINUM DISK STAMPED P.A. 345, P.S. NO. 18994 IN A STEEL MONUMENT BOX, 3 FEET WEST OF CENTERLINE TUTTLE ROAD AND ON CENTERLINE OF ROLFE ROAD.

NORTHWEST CORNER BRICK HOUSE #1761, AZ. 128°, 142.48 FEET

FOUND NAIL & TAG 11370 NORTHEAST/SIDE P. POLE, AZ. 232°, 40.33 FEET

FOUND NAIL & TAG 11370 SOUTH/SIDE STUMP POLE, AZ. 74°, 54.61 FEET

FOUND NAIL & TAG 11370 NORTH/SIDE P. POLE, AZ. 124°, 61.50 FEET

SET NAIL & TAG 18994 WEST/SIDE 12" MAPLE, AZ. 31°, 121.40 FEET

P.A. 345 INGHAM COUNTY

PEER APPROVED 7/13/2004 *RL*

Signed by

Ron Helsel

Date 7-19-2004

Surveyor's Michigan License No. 18994



FORM APPROVED BY MICHIGAN STATE BOARD OF PROFESSIONAL SURVEYORS, JAN. 28, 1971

REVISED MAY 14, 1975

REVISED JAN. 1983

REVISED OCT., 1995

C-10 WEWAY TOWNSHIP, T2N, R11W CONTINUED.

4) P.A. 132 SURVEY, LIBER 4, PAGES 115-117, OCT. 7, 1880, R. LESTER P.S. 18698. RECORDED 2643.68 FEET TO C-9. CORNER MONUMENT NOT DESCRIBED WITNESSED AS:

25' MAPLE EAST, 15.57'
21' MAPLE, NNW, 65.73'
ANCHOR POST, 32.25' (WEST)

5) P.A. 132 SURVEY, LIBER 4, PAGE 905-907, OCT. 9, 1884, R. LESTER. CITED WITNESSES IN ITEM 2 ABOVE. RECORDED 2543.06 TO C-9.

6) P.A. 132 SURVEY, LIBER 5, PAGE 250, JULY 15, 1867, M. FOUTY P.S. 18939. CITED MONUMENT & WITNESSES FROM ITEM 2 ABOVE.

7) P.A. 132 SURVEY, LIBER 5, PAGES 896-891, JAN. 30, 1899, B. ANTCLIFF P.S. 25926. RECORDED 2642.93 FEET TO B-10, 2643.77 FEET TO C-9, AND 2645.84 FEET TO C-11. "3/4" PIPE 3' WEST OF CENTER ROAD."

SS0W, NAIL IN UTILITY POLE, 40.40'
SS0E, NAIL IN UTIL. POLE, 61.50'
N55E, SOUTHWEST COR. BRICK HSE. #1693, 153.20'
S52E, NORTHWEST CORNER BRICK HOUSE, 142.50'

8) P.A. 74 CORNER, LIBER 7, PAGE 91, JAN. 30, 1889, R. ENGER P.S. 28406. "FOUND 1/2" IRON PIPE & PROVED IT TO BE AT CORNER POSITION AS PREVIOUSLY RECORDED BY THE POWER POLE IN THE SOUTHWEST QUADRANT AND THE TELEPHONE POLE IN THE SOUTHEAST QUADRANT."

NAIL & TAG #11370 IN NORTHWEST SIDE OF UTILITY POLE, 230° NAZ, 40.4'
NAIL & TAG #11370 IN NORTHEAST SIDE OF UTILITY POLE, 120° AZ, 61.5'
SOUTHWEST CORNER OF BRICK HOUSE #1693, S57AZ, 153.2'
NORTHWEST CORNER OF BRICK HOUSE #1761, 128° AZ, 142.5'

9) P.A. 132 SURVEY, LIBER 5, PAGES 1226-1228, NOV. 30, 1899, J. MILLER P.S. 27456. CORNER NOT IDENTIFIED OR WITNESSED.

10) P.A. 132 SURVEY, LIBER 6, PAGES 497-500, NOV. 7, 1990, R. LESTER. RECORDED 2643.70 FEET TO C-9 & 2645.12 FEET TO D-10. MONUMENT AND WITNESSES SAME AS ITEM 8 ABOVE.

11) P.A. 132 SURVEY, LIBER 7, PAGES 1000-1001, FEB. 24, 1897, D. LOHR P.S. 30090. RECORDED 2645.15 FEET TO D-10. "FOUND 1/2" PIPE 4' WEST CENTERLINE TUTTLE ROAD."

SOUTHWEST COR. BRICK HOUSE #1693, AZ. 55-00-00, 153.20'
FD. NAIL & TAG #11370, SOUTHEAST/S STUB POLE, AZ. 66-15-40, 54.65'
FD. NAIL & TAG #11370, NORTHEAST/S P. POLE, AZ. 119-00-00, 144.80'
NORTHWEST COR. BRICK HOUSE #1761, az. 129-00-00, 142.50'
FD. NAIL & TAG #11370, NORTHWEST/S P. POLE, AZ. 230-00-00, 40.40'

12) UNRECORDED SURVEY, DATED APRIL 16, 1998, T. WIEGMAN P.S. 39100. RECORDED 2643.03 FEET TO B-10 & 2643.83 FEET TO C-9. "FOUND 1/2" IRON 3' WEST OF CENTERLINE TUTTLE ROAD & ON CENTERLINE ROLF ROAD."

FND. NAIL & TAG 11370, NORTHWEST/S P. POLE, SOUTHWEST, 40.35'
FND. NAIL & TAG 11370, NORTHEAST/S P. POLE, SOUTHEAST, 61.47'
FND. NAIL & TAG 11370, SOUTHEAST/S WOOD POST, ENE, 54.60'
NORTHWEST CORNER BRICK HOUSE #1761, SE. 142.45'

13) P.A. 132 SURVEY, LIBER 8, PAGE 1150, JUNE 19, 2003, R. LESTER. RECORDED 2643.00 FEET TO B-10. LIBER 7, PAGE 91


NAIL & TAG #11370 NORTH SIDE U. POLE MAG. AZ. 231°, 40.41'
NAIL & TAG #11370 NORTH SIDE U. POLE MAG. AZ. 123°, 61.53'
NAIL & TAG #11370 SOUTH SIDE POST MAG. AZ. 73°, 54.58'
NORTHWEST CORNER BRICK HOUSE MAG. AZ. 130°, 142.58'



2004-049816

Page: 2 of 2

08/03/2004 08:07 A



LAND CORNER RECORDATION CERTIFICATE
Filing Requirement of Act 74, Mich. P.A. 1970
VEVAY TOWNSHIP

For corners in

INGHAM

(County)

Located In:

Corner Code #

1. Public Land Survey T 2N R 1W D-9
2. Property Controlling S T R
3. Miscellaneous S T R
- Property in Section S T R

P.A. 345 INGHAM COUNTY
PEER APPROVED 3/22/2005

Register of Deeds Stamp & File Number

4. Lot No. , Recorded Plat
5. Private Claims

I, RON HELSEL, in A field survey on MARCH 16, 2005 do hereby state that under requirements of P.A. 74, Michigan P.A. of 1970, the corner points mentioned in lines 1 and 2 above were in conformance with regulations and rules therefore as required in the current manual of survey instructions of the United States Department of the Interior, Bureau of Land Management or by A decree of A Court of Law and /or that the corner points mentioned in lines 3, 4 and 5 above were in conformance with the rules of the Michigan Board of Land Surveyors or by A Decree of A Court of Law; established, re-established, monumented, recovered, found as expressed below:

NOTE: Not more than 2 corners, all in the same town and range, may be recorded on this certificate.

A. Description of original monument and accessories and/or subsequent restoration:
ORIGINAL MONUMENT: POST SET BY H. PARKE, U.S. DEPUTY SURVEYOR, MAR. 1826. SET AT 39.97 CHAINS ON TRUE LINE. BLUE BEECH 6", N57W, 3 LINKS; ELM 6", S19W, 23-1/2 LINKS.

- 1) VOL 1, PAGE 89, SEPT. 13, 1843, C.S., A. JACKSON CALLED FOR THE ORIGINAL BEARING TREES. RECORDED 160 RODS TO D-10.
- 2) VOL. 5, PAGE 7, DEC. 9, 13 AND 17, 1899 C.S., W.A. ROWE. "FOUND A CORNER FENCE POST OF WIRE FENCE STRANDS WHERE POST SHOULD BE." NO WITNESSES WERE GIVEN. RECORDED 40.52 CHAINS TO D-8.
- 3) I.C.R.C. GRID MAP CALLS FOR A 14" POST IN CONCRETE.
- 4) P.A. 132 SURVEY, LIBER 2, PAGE 913, SEPT. 27, 1976, R. STEADMAN P.S. 11370. "FOUND WOOD ANCHOR POST IN CONCRETE." 8" ASH, ESE, 83.75'; 40" OAK, SOUTH, 14.95'; TRIPLE 10" ELM, ESE, 68.10'

(CONTINUED ON BACK SIDE)

B. Description of corner evidence found and/or method applied in restoring or reestablishing corner:
FOUND A 1" I.D. PIPE AT LOCATION DESCRIBED IN P.A. 74 CORNER, LIBER 7, PAGE 96, WITH ALL THE BEARING WITNESSES STILL EXISTING. THIS CORNER MARKER WAS FOUND 15' MORE OR LESS NORTH OF A 40" W. OAK, WHICH HAS BEEN REPEAT'LY CALLED FOR IN THE PREVIOUS CALLINGS. THE OAK ALSO HAD A FENCE LINE GROWN INTO THE OUTSIDE BARK, AND WAS VISIBLY ON LINE WITH AN OCCUPATION LINE TO THE SOUTH. ACCEPTED THE PIPE AS THE I.C.R.C. CORNER AS DESCRIBED IN ITEM 3 ABOVE. SET A STANDARD INGHAM COUNTY MONUMENT AT THIS POSITION.

C. Description of monument for corner and accessories established to perpetuate locating the position of the corner:
3/4" X 24" FORM PIN AND ALUMINUM DISK STAMPED P.A. 345, P.S. NO. 18994, DRIVEN INTO THE 1" PIPE.
SOUTH EAST CORNER OF CONCRETE TRAP BUNKER #25, (AS MARKED BY TRAP SHOOT), N05°W, 103.00 FEET
SET NAIL & TAG WEST /SIDE 40" OAK, SOUTH, 14.90 FEET
SET NAIL & TAG 18994 SOUTH SIDE 18" ASH, S46E, 83.60 FEET
FOUND NAIL & TAG #39100 (T. WIEGMAN), NORTH/SIDE 15" MAPLE, S71°E, 144.80 FEET
MEASURED SOUTH, 2655.80 FEET TO D-10 AS RECORDED IN P.A. 74, LIBER 7, PAGE 97.

	A	B	C	D	E	F	G	H	I	J	K	L	M
1													
2	6		5		4		3		2		1		
3													
4	7		8		9		10		11		12		
5													
6	18		17		16		15		14		13		
7													
8	19		20		21		22		23		24		
9													
10	30		29		28		27		26		25		
11													
12	31		32		33		34		35		36		
13													



Signed by Ron Helsel
Surveyor's Michigan License No. 18994

Date 3-23-2005

D-9, T2N, R1W, VEVAY TOWNSHIP CONTINUED


5) P.A. 74 CORNER, LIBER 5, PAGE 24, OCT, 18, 1978, FIELD DATED OCT. 7, 1975, R. STEADMAN P.S. 11370. "FOUND WOOD POST AT INTERSECTION OF FENCES EAST, WEST AND SOUTH. ASSUMED ANCHOR POST MARKS THE CORNER."
WITNESSES SAME AS ITEM 4 ABOVE.

6) P.A. 74 CORNER, LIBER 7, PAGE 96, JAN. 30, 1989, R. ENGER P.S. 28409. "WOOD ANCHOR POST NOT FOUND. FOUND 1" PIPE IN TRAP SHOOT AREA AND PROVED IT TO BE A PERPETUATION OF CORNER POSITION PREVIOUSLY RECORDED BY THE OAK BEARING TREE TO THE SOUTH, AND THE 8" ASH (NOW 12") IN THE SOUTHEAST QUADRANT. ACCEPTED IRON PIPE TO BE A PERPETUATION OF THE CORNER POSITION PREVIOUSLY RECORDED. ANCHOR POST WAS PROBABLY DESTROYED DURING CONSTRUCTION OF TRAP SHOOT."
NAIL & TAG #11370 IN 40" OAK, SOUTH, 14.95'
NAIL & TAG #11370 IN 12" ASH, ESE, 83.75'
NAIL & TAG IN 12" MAPLE, S68°E, 144.61'
SOUTHEAST CORNER OF #26 SHOOTING TRAP, N6°W, 103.03' (THIS WAS FOUND TO BE TRAP SHOOT # 25)

7) P.A. 132 SURVEY, LIBER 4, PAGES 115-120, OCT. 7, 1980, R. LESTER P.S. 18998. CITED LIBER 5, PAGE 24. CORNER CALLED FOR A 1" PIPE. RECORDED 2654.73 FEET TO C-9, 2643.01 FEET TO E-9 & 2655.77 FEET TO D-10 AS RECORDED.
NAIL & TAG IN NORTH SIDE 12" ASH, S45°E, 84.11'
NAIL & TAG IN WEST SIDE 12" ASH, S15°E, 62.58'
NAIL & TAG IN NORTH SIDE 48" MAPLE, WSW, 182.28'
EAST CORNER CONCRETE ON TRAP SHOOT PAD, NNW, 26.95'

8) P.A. 132 SURVEY, LIBER 6, PAGES 497-500, NOV. 7, 1990, R. LESTER. LIBER 7, PAGE 96. 1" PIPE. RECORDED 2654.82 FEET TO C-9 AND 2655.77 FEET TO D-10.
FOUND NAIL & TAG IN WEST SIDE 40" OAK, 190° AZ., 14.9'
SET NAIL & TAG IN WEST SIDE 18" ASH, 136° AZ., 83.6'
SET NAIL & TAG IN NORTH SIDE 15" MAPLE, 119° AZ., 144.8'
SOUTHEAST CORNER CONCRETE TRAP BUNKER, 355° AZ., 103.0'

9) P.A. 132 SURVEY, LIBER 7, PAGES 1000-1001, FEB. 24, 1997, D. LOHR P.S. 30090. "LIBER 7, PAGE 96 " FOUND 1" PIPE." RECORDED 2659.82 FEET TO C-9. (SURVEYOR LOHR CITED THIS DISTANCE AS 2654.82', ON REVIEW OF HIS TRAVERSE DATA OF THIS JOB.)
FOUND NAIL & TAG # ??, W/S 40" OAK, AZ. 190-00-00, 14.90'
FOUND NAIL & TAG #18998, W/S 18" ASH, AZ. 136-00-00, 83.60'
FOUND NAIL & TAG #18998, N/S 15" MAPLE, AZ. 119-00-00, 144.80'
SOUTHEAST COR. CONC. TRAP BUNKER, AZ. 355-00-00, 103.00'



2005-016719
Page: 2 of 2
04/01/2005 08:31A



LAND CORNER RECORDATION CERTIFICATE
Filing Requirement of Act 74, Mich. P.A. 1970
VEVAY TOWNSHIP

For corners in

INGHAM

(County)

Located In:

Corner Code #

1. Public Land Survey T 2N R 1W D-11
T R
T R
T R
2. Property Controlling S T R
in Section S T R
3. Miscellaneous S T R
Property in Section S T R

P.A. 345 INGHAM COUNTY
PEER APPROVED 3/22/2005 *RL*
Register of Deeds Stamp & File Number

4. Lot No. , Recorded Plat
5. Private Claims

I, RON HELSEL, in A field survey on FEB. 26, 2005 do hereby state that under requirements of P.A. 74, Michigan P.A. of 1970, the corner points mentioned in lines 1 and 2 above were in conformance with regulations and rules therefore as required in the current manual of survey instructions of the United States Department of the Interior, Bureau of Land Management or by A decree of A Court of Law and /or that the corner points mentioned in lines 3, 4 and 5 above were in conformance with the rules of the Michigan Board of Land Surveyors or by A Decree of A Court of Law; established, re-established, monumented, recovered, found as expressed below:

NOTE: Not more than 2 corners, all in the same town and range, may be recorded on this certificate.

A. Description of original monument and accessories and/or subsequent restoration:
ORIGINAL MONUMENT: POST SET BY H. PARKE, DEPUTY SURVEYOR, MAR. 1826.
SET AT 39.85 CHAINS ON TRUE LINE. SUGAR 20", N26W; ELM 18", S48E, 18-1/2 LINKS.

- 1) VOL. 1, PAGE 89, SEPT. 3, 1843, A. JACKSON C. S. CITES WITNESSES FROM GLO. RECORDED 160 RODS TO D-10 AND 157 RODS 47 LINKS (2637.69') TO C-11.
2) VOL. 1, PAGE 90, SEPT. 15, 1843, A. JACKSON, C.S. REFERS TO CORNER ONLY, NO DESCRIPTION OF MONUMENT OR WITNESSES.
3) FROM INGHAM COUNTY CETA FILE : NOTHSTINE NOTES: DATE UNKNOWN, MSHD TAG 38" MAPLE, N46°W, 45.45'; MSHD TAG 20" ELM, N19°E, 52.06'; MSHD NAIL & TAG 9" WALNUT, S17°E, 48.25'. MONUMENT NOT DESCRIBED.
4) I.C.R.C. GRID MAP (1969) CALLS FOR 3/4" PIPE TO WIT: GUY POLE, E.S.E. 37.43'; 22" WALNUT, S.S.W. 81.00'; P.P., W.N.W. 75.50'.

(CONTINUED ON BACK SIDE)

B. Description of corner evidence found and/or method applied in restoring or reestablishing corner:
FOUND A MUSHROOMED 5/8" IRON BAR DRIVEN INTO A 3/4" PIPE IN A MONUMENT BOX IN THE INTERSECTION OF C/L'S OF BARNES AND LAXTON ROADS. THERE HAS BEEN MAJOR CLEARING OF THE INTERSECTION BY THE COUNTY ROAD COMMISSION. THE ONLY WITNESS FROM THE ICRC GRID MAP, IS A STUMP FOR THE MAPLE NW. DISTANCE TIES TO E-11 BY SURVEYORS LOHR, BRYAN, MAHIEU AND LESTER ARE IN VERY CLOSE ACCORD AND MATCH THE POLARIS SECTION BREAKDOWN FOR SETTING THE CENTER OF SECTION 32. EXCAVATION THRU THE MONUMENT BOX FOUND ANOTHER PIECE OF METAL ABOUT 3 FEET DEEP. ACCEPTED THE PIPE AS THE CORNER CALLED FOR IN NOTHSTINE'S NOTES AND SET A STANDARD INGHAM COUNTY DISK STAMPED P.A. 345, P.S. 18994 ON TOP OF THE MUSHROOMED 5/8" IRON BAR THAT IS WEDGED INTO THE 3/4" PIPE.

C. Description of monument for corner and accessories established to perpetuate locating the position of the corner:
ALUMINUM DISK STAMPED P.A. 345, P.S. NO. 18994 OVER A 5/8" IRON ROD & 3/4" PIPE @ INTERSECTION OF ROADS.
SET NAIL & TAG 18994 IN PLACE OF P.K. NAIL SOUTH/SIDE POWER POLE, AZ. 315°, 75.30 FEET
FOUND NAIL & TAG 28409 NORTH/SIDE 26" WALNUT, AZ. 260°, 175.46 FEET
FOUND KEBS NAIL & TAG SOUTH/SIDE 18" APPLE, AZ. 195°, 79.86 FEET
FOUND NAIL & TAG 28409 EAST/SIDE 18" WALNUT, AZ. 358°, 157.08 FEET
FOUND NAIL & TAG 28414 SOUTH/SIDE POWER POLE, AZ. 72.60 FEET

	A	B	C	D	E	F	G	H	I	J	K	L	M
1													
2		6		5		4		3		2		1	
3													
4		7		8		9		10		11		12	
5													
6		18		17		16		15		14		13	
7													
8		19		20		21		22		23		24	
9													
10		30		29		28		27		26		25	
11													
12		31		32		33		34		35		36	
13													

Signed by Ron Helsel

Date 3-23-2005

Surveyor'S Michigan License No. 18994



D-11 T2N, R1W, VEVAY TOWNSHIP CONTINUED

- 5) P.A. 132 SURVEY, LIBER 3, PAGE 100, NOV. 22, 1977, A. WILLIAMS P.S. 21275. HE REFERS TO LIBER 1, PAGE 631 AS THE CORNER ONLY. NO MONUMENT OR WITNESSES WERE GIVEN. NOTE: (LIBER 1, PAGE 631 IS A P.A. 74 CORNER FOR F-11 & G-11 OF VEVAY TOWNSHIP, RECORDED JULY 3, 1972 BY JOHN BUDZIK P.S. 18982.)
- 6) P.A. 74 CORNER, LIBER 4, PAGE 283, AUG. 16, 1978, A. WILLIAMS. "FOUND 3/4" PIPE IRON BAR IN MONUMENT BOX IN INTERSECTION OF LAXTON & BARNES ROADS."
NAIL & TAG IN 30" MAPLE, N45°W, 45.79'
NAIL & TAG (#11370) IN FENCE POST, N50°E, 45.25'
CENTERLINE OF 2" STEEL SIGN POST, S47°W, 36.83'
- 7) P.A. 132 SURVEY, LIBER 5, PAGES 1017-1019, MAR. 10, 1989, D. LOHR P.S. 30090. CITED SAME MONUMENT & WITNESSES AS ITEM 6 ABOVE. RECORDED 2639.98 FEET TO D-10 & 2635.93 FEET TO E-11.
- 8) P.A. 74 CORNER, LIBER 7, PAGE 98, JAN. 30, 1989, R. ENGER P.S. 28409. "FOUND 3/4" PIPE IN MONUMENT BOX AND PROVED IT TO BE AT CORNER POSITION PREVIOUSLY RECORDED BY 30" MAPLE (NOW STUMP) IN THE NORTHWEST QUADRANT AND BY THE FENCE POST IN THE NORTHEAST QUADRANT."
STUMP OF 30" MAPLE, N45°W, 45.79'
NAIL & TAG #11370 IN FENCE POST, N50°E, 45.25'
P-K NAIL IN POWER POLE (SOUTH SIDE), NORTHWEST, 75.43'
#50 NAIL AND TAG IN 24" WALNUT, SSW, 175.47'
- 9) P.A. 132 SURVEY, LIBER 6, PAGES 120-121, APRIL 20, 1990, L. BRYAN P.S. 25832. "FOUND 3/4" PIPE IN MONUMENT BOX IN THE CENTER LINES OF LAXTON & BARNES RD." RECORDED 2635.87' TO E-11 & 2640.14' TO D-10.
FOUND NAIL & TAG NORTH SIDE CRABAPPLE, N75°W, 79.35'
FOUND P.K. NAIL NORTH SIDE POWER POLE, N45°W, 75.45'
SET NAIL & TAG NORTHEAST SIDE FENCE POST, N50°E, 45.79'
- 10) P.A. 74 CORNER LIBER 9, PAGE 326, SEPT. 01, 1998, G. BONNO P.S. 32332. "FOUND 5/8" ROD IN MONUMENT BOX."
N40E, 46.03' FOUND NAIL & TAG #25832 IN E FACE OF A CORNER FENCE POST
S20W, 159.00', FOUND NAIL & TAG #11370 IN E FACE POWER POLE
N70W, 97.52', FOUND NAIL & FLAGGING IN N FACE 10" APPLE TREE
N65W, 79.28', FOUND NAIL & FLAGGING IN N FACE 13" APPLE TREE
N50W, 75.42', FOUND PK IN SOUTHWEST FACE POWER POLE
EAST, 2635.80' E-11
- 11) P.A. 132 SURVEY, LIBER 8, PAGE 1147, JUNE 19, 2003, M. MAHIEU P.S. 28414. "FOUND 5/8" ROD IN MON. BOX."
RECORDED 2635.82 FEET TO E-11.
SET NAIL & TAG #28414 S. SIDE UTILITY POLE, N34°E, 72.60'
FND. P.K. NAIL SOUTHWEST SIDE UTILITY POLE, N50°W, 75.42'
FND. NAIL NORTH SIDE 10" APPLE, N70°W, 97.52'
FND. NAIL N. SIDE 15" APPLE, N65°W, 79.28'
- 12) P.A. 132 SURVEY, LIBER 8, PAGE 1171, JULY 29, 2003, R. LESTER P.S. 18998. "3/4" BAR IN MONUMENT BOX. LIBER 7, PAGE 98."
RECORDED 2635.82 FEET TO E-11 AND 2655.80 FEET TO D-12.
FOUND P.K. NAIL IN SOUTH SIDE U. POLE, MAG. AZ. 315°, 75.30'
FOUND NAIL & TAG #28414 SOUTH SIDE U. POLE MAG. AZ. 62°, 72.60'
FOUND KEBS NAIL & TAG SOUTHWEST SIDE 18" APPLE MAG. AZ. 295°, 79.86'
FOUND NAIL & TAG #28409 EAST SIDE 18" WALNUT MAG. AZ. 358°, 157.09'
- 13) P.A. 132 SURVEY, LIBER 8, PAGE 1202, SEPT. 8, 2003, M. MAHIEU. CORNER MONUMENT AND WITNESS WERE NOT GIVEN.
RECORDED 2655.82 FEET TO D-12.



2005-016720
Page: 2 of 2
04/01/2005 08:31A



LAND CORNER RECORDATION CERTIFICATE
Filing Requirement of Act 74, Mich. P.A. 1970
VEVAY TOWNSHIP

For corners in

INGHAM Located In: Corner Code #
(County)

1. Public Land Survey T 2N R 1W E-9
T R
T R
T R
2. Property Controlling S T R
in Section S T R
3. Miscellaneous S T R
Property in Section S T R

P.A. 345 INGHAM COUNTY
PEER APPROVED 3/22/2005 *RL*
Register of Deeds Stamp & File Number

4. Lot No. , Recorded Plat
5. Private Claims

I, RON HELSEL, in A field survey on MARCH 16, 2005 do hereby state that under requirements of P.A. 74, Michigan P.A. of 1970, the corner points mentioned in lines 1 and 2 above were in conformance with regulations and rules therefore as required in the current manual of survey instructions of the United States Department of the Interior, Bureau of Land Management or by A decree of A Court of Law and /or that the corner points mentioned in lines 3, 4 and 5 above were in conformance with the rules of the Michigan Board of Land Surveyors or by A Decree of A Court of Law; established, re-established, monumented, recovered, found as expressed below:

NOTE: Not more than 2 corners, all in the same town and range, may be recorded on this certificate.

	A	B	C	D	E	F	G	H	I	J	K	L	M
1													
2	6		5		4		3		2		1		
3													
4	7		8		9		10		11		12		
5													
6	18		17		16		15		14		13		
7													
8	19		20		21		22		23		24		
9													
10	30		29		28		27		26		25		
11													
12	31		32		33		34		35		36		
13													

A. Description of original monument and accessories and/or subsequent restoration:
ORIGINAL MONUMENT: POST SET BY H. PARKE, US DEPUTY SURVEYOR, MAR., 1826. BEECH 14", S13W, 25 LINKS; B. ASH 9", N27E, 26 LINKS.

1) VOL. 3, PAGE 62, APRIL 19, 1872, T. J. BROWN C. S. CALLED FOR STONE & CROCKERY AROUND FROM WHICH ELM 8", S89 1/2E, 93 LINKS. RECORDED 40.05 CHAINS (2643.30') TO E-10. RECORDED 19.89 CHAINS (1312.74') TO 1/16 CORNER TO EAST.

2) VOL. 5, PAGE 54, NO DATE (CIRCA 1900'S) IRON BAR 1" SQ. X 2-1/2' WITH BRICK AROUND." NO WITNESSES WERE GIVEN.

3) VOL. 2, PAGE 263, MAY 5, 1908, R.J. ROBB C. S. "CORNER WAS FOUND AND PERPETUATED. BAR 1" SQ X 2-1/2.' WITH BRICK AROUND." NO WITNESSES WERE GIVEN. RECORDED 39.94 CHAINS TO F-9 (2636.04').

4) NOTHSTINE'S NOTES: (DATE UNKNOWN) 1-1/4" IRON BAR & BOAT SPIKE; 6" ELM, S20°W, 77.40'; 8" ELM, N38°W, 53.33'; 33' FROM PROPERTY LINE OF TRANSMISSION LINE.

(CONTINUED ON BACK SIDE)

B. Description of corner evidence found and/or method applied in restoring or reestablishing corner:

FOUND THE CONCRETE MONUMENT WITH 1/2" BAR AS CALLED FOR BY SURVEYOR LESTER IN P.A. 74, LIBER 4, PAGE 381. FOUND THE STEEL ANCHOR POST AND BILLBOARD SIGN POST OF HIS ORIGINAL WITNESSES. (POWER POLES HAVE BEEN REPLACED.) ACCEPTED THE FINDINGS OF HIS EXCAVATION AND PERPETUATION OF THE 30" IRON PIPE AND BRICK FOR THE CORNER. CUT OFF THE TOP 5" OF THE MONUMENT AND PLACED A STANDARD INGHAM COUNTY ALUMINUM DISK. MEASURED WITHIN 0.03 FEET OF HIGHWAY STATIONING OF US 127 TO E-10.

C. Description of monument for corner and accessories established to perpetuate locating the position of the corner:

31" CONCRETE MONUMENT WITH 1/2" RE-ROD IN A MONUMENT BOX, WITH AN ALUMINUM INGHAM COUNTY DISK STAMPED P.A. 345, P.S. 18994 ON THE CENTERLINE OF HULL ROAD, OPPOSITE TREE ROW TO THE EAST.

NORTHWEST EDGE OF WEST LEG OF STEEL POST OF BILLBOARD SIGN, EAST, 40.87 FEET


FOUND KEBS NAIL & TAG WEST/SIDE POWER POLE, N16°E, 121.11 FEET

FOUND KEBS NAIL & TAG WEST/SIDE POWER POLE, S13°E, 141.75 FEET

NORTHEAST EDGE OF HWY R.O.W. ANGLE IRON POST, S18°, 142.89 FEET

FOUND NAIL & TAG NORTH/SIDE TWIN ASH (24" - 18"), N88°E, 109.07 FEET

1/2" BAR & CAP #28414, EAST, 33.03 FEET



Signed by Ron Helsel
Surveyor's Michigan License No. 18994

Date 3-23-2005

E-9 VEYAY TOWNSHIP, T2N, R1W CONTINUED

- 5) I.C.R.C. GRID MAP: 1-1/4' IRON, BRICK: 12" ELM, SSW, 77.35'; 16" ELM, N.W., 53.61'; 33' \pm FROM TRANS MISSION LINES. (THE SAME MONUMENT & WITNESS ARE IN NOTHSTINE'S NOTES.)
- 6) M-DOT MAP OF US-127, FILE 33-R-3, PAGE 17. MAP CALLS FOR CORNER TO BE IN THE CENTERLINE OF SERVICE ROAD (NOW HULL ROAD) 96.35 FEET EAST OF CENTERLINE NORTH BOUND LANE OF US 127. ROAD STATIONING CALLS FOR 2646.31 FEET TO E-10. SERVICE ROAD WAS ABANDONED US 127, APRIL 29, 1959.
- 7) P.A. 74 CORNER, LIBER 4, PAGE 381, SEPT. 19, 1978, R. LESTER P.S. 18998. "EXCAVATED HOLE 6' X 6.4' TO AN AVERAGE DEPTH OF 3', EAST OF AND INCLUDING THE CENTERLINE OF HULL ROAD AND SOUTH OF EXTENDED TREE LINE TO THE EAST. FOUND 3/4" X 12" BOAT SPIKE, 4" BELOW ROAD SURFACE \pm 1.0' EAST OF CENTERLINE AND \pm 3.5' SOUTH OF TREE LINE. FOUND 1-1/4" X 30" IRON BAR WITH BRICK, 18" BELOW ROAD SURFACE, ON CENTERLINE OF HULL ROAD AND 9.5' SOUTH OF EXTENDED TREE LINE TO THE EAST. ACCEPTED 1-1/4" X 30" BAR WITH BRICK AS CORNER DESCRIBED BY R. J. ROBB AND WM. BARRYMAN IN SURVEYS NOTED ABOVE.... SET 4" X 36" CONCRETE MONUMENT WITH 1/2" X 38" RE-ROD, WITH CAP #18998, WITH CONCRETE COLLAR AND COVER IN LOCATION OF IRON BAR DESCRIBED ABOVE."
- NAIL & TAG #18998, WEST SIDE POWER POLE, SOUTHEAST, 146.96'
- NORTHEAST EDGE IRON ANCHOR FENCE POST, SSW, 142.96'
- TOP OF NORTHWEST EDGE OF WEST LEG OF BILLBOARD, DUE EAST, 40.90'
- NAIL & TAG, #18998, SOUTHWEST SIDE 8" B. ASH, EAST, 107.85'
- NAIL & TAG #18998, EAST SIDE POWER POLE, NORTHEAST, 117.65'
- 8) P. A. 132 SURVEY, LIBER 5, PAGES 16-17, AUG. 11, 1986, D. RICHARDSON P.S. 31603. NO MONUMENT OR WITNESSES WERE GIVEN, LIBER 4, PAGE 381 OF CORNERS WAS CITED. RECORDED 2646.48 FEET TO F-9.
- 9) P.A. 132 SURVEY, LIBER 6, PAGES 497-500, NOV. 7, 1990, R. LESTER. RECORDED 2646.33 FEET TO E-10 AND 2643.01 FEET TO D-9. "LIBER 4, PAGE 381. 1/2" BAR IN CONCRETE MONUMENT."
- NAIL & TAG IN WEST SIDE UTILITY POLE, 171° AZ., 144.1'
- NORTHWEST EDGE OF WEST LEG OF SIGN, 96° AZ., 41.0'
- FOUND NAIL & TAG IN EAST SIDE UTILITY POLE, 23° AZ., 117.6'
- SET NAIL & TAG IN NORTH SIDE 12" ASH, 92° AZ., 109.0'
- 10) P.A. 132 SURVEY, LIBER 6, PAGES 529-530, NOV. 28, 1990, R. HELSEL P.S. 18994. RECORDED 2646.34 FEET TO E-10 & 2645.02 FEET TO F-9. "CONC. MON. IN MON. BOX."
- NAIL & TAG #18998, WEST SIDE POWER POLE, SOUTHEAST, 146.96'
- NORTHEAST EDGE IRON ANCHOR FENCE POST, SSW, 142.84'
- TOP OF NORTHWEST EDGE OF WEST LEG OF BILLBOARD, DUE EAST, 40.90'
- NAIL & TAG #18998, SOUTHWEST SIDE 8" B. ASH, EAST, 107.85'
- NAIL & TAG #18998, EAST SIDE POWER POLE, NORTHEAST, 117.65'
- 11) P. A. 132 SURVEY, LIBER 6, PAGES 545-547, NOV. 28, 1990, R. HELSEL. MONUMENT WITNESSES AND TIES TO E-10 & F-9 SAME AS ABOVE.
- 12) P.A. 132 SURVEY, LIBER 8, PAGES 527-528, APRIL 30, 1999, M. MAHIEU P.S. 28414. RECORDED 2645.02 FEET TO F-9 AND 2646.34 FEET TO E-10. "FOUND 1/2" IRON ROD."
- NAIL & TAG #18998 EAST SIDE UTILITY POLE, N17°E, 117.57'
- NAIL & TAG #25832 (L. BRYAN) WEST SIDE UTILITY POLE, S14°E, 144.13'
- NAIL & TAG 28414, NORTH SIDE 18" ELM, N88°E, 108.56'
- NORTHWEST CORNER W. LEG BILLBOARD SIGN, S89°E, 40.88'
- 13) P.A. 132 SURVEY, LIBER 8, PAGE 1149, JUNE 19, 2003, M. MAHIEU. MONUMENT AND WITNESSES SAME AS ITEM 12 ABOVE.



2005-016722
 Page: 2 of 2
 04/01/2005 08:31P



LAND CORNER RECORDATION CERTIFICATE
Filing Requirement of Act 74, Mich. P.A. 1970
VEVAY TOWNSHIP

For corners in

INGHAM

(County)

Located In:

Corner Code #

1. Public Land Survey T 2N R 1W E-10
T R
T R
T R
2. Property Controlling S T R
in Section S T R
3. Miscellaneous S T R
Property in Section S T R

4. Lot No. , Recorded Plat
5. Private Claims

I, RON HELSEL, in A field survey on MARCH 16, 2005 do hereby state that under requirements of P.A. 74, Michigan P.A. of 1970, the corner points mentioned in lines 1 and 2 above were in conformance with regulations and rules therefore as required in the current manual of survey instructions of the United States Department of the Interior, Bureau of Land Management or by A decree of A Court of Law and /or that the corner points mentioned in lines 3, 4 and 5 above were in conformance with the rules of the Michigan Board of Land Surveyors or by A Decree of A Court of Law; established, re-established, monumented, recovered, found as expressed below:

NOTE: Not more than 2 corners, all in the same town and range, may be recorded on this certificate.

A. Description of original monument and accessories and/or subsequent restoration:
ORIGINAL MONUMENT: MADE 1/4 CORNER ON A BEECH 28" IN DIAMETER, H. PARKE, US DEPUTY SURVEYOR, MAR., 1826.


- 1) I.C.R.C. GRID MAP CALLED FOR A BOLT SPIKE: 38" MAPLE, WNW, 66.8'; 11" CHERRY, S.W., 43.06'; P.P. WNW, 42.94'; P.P. NNE, 44.8'
2) M-DOT MAP FILE 33-R-3, PAGE 16: MAP CALLS FOR CORNER TO BE IN THE CENTERLINE OF SERVICE ROAD, (NOW HULL ROAD) AT A POINT 93.90' EAST OF THE CENTERLINE OF THE NORTH BOUND LANE OF US 127 AND AT THE CENTERLINE OF ROLFE ROAD. M-DOT STATIONING CALLS FOR 2655.99' TO E-11 AND 2646.31' TO E-9.
3) P.A. 74 CORNER, LIBER 3, PAGE 211, AUG. 26, 1974, R. LESTER P.S. 18998. "FOUND BOLT SPIKE AT LOCATION CALLED FOR IN MD SH RECORDS." NAIL & TAG WEST SIDE 10" MAPLE, NNE, 136.23'; NAIL & TAG SOUTH SIDE 10" CHERRY, ENE, 105.88'; NORTHWEST CORNER HOUSE, SOUTHWEST, 130.63'

(CONTINUED ON BACK SIDE)

B. Description of corner evidence found and/or method applied in restoring or reestablishing corner:
FOUND A BOAT SPIKE 6" BELOW THE SURFACE THE SURFACE OF ROAD, AS CALLED FOR IN PREVIOUS SURVEYS. M-DOT PLANS CALLS FOR THE CORNER TO BE 93.90 FEET EAST OF THE CENTERLINE OF THE NORTH BOUND LANE OF US 127 (MEAS. \pm 93.8' FROM APPROXIMATE CONSTRUCTION CENTERLINE.) EXCAVATED 36" DEEP AND DID NOT FIND ANY EVIDENCE OF A PREVIOUS CORNER. ACCEPTED THE BOAT SPIKE AS THE PERPETUATION OF THE CORNER, WHICH MATCHED M-DOT STATIONING ALONG THE N.B.L. OF US 127, FROM M-DOT PLAN, FILE 33-R-3, PAGE 16. REPLACED THE 18" X 1/2" BOAT SPIKE WITH A STANDARD INGHAM COUNTY MONUMENT DESCRIBED AS A 24" X 3/4" IRON BAR AND DISK. THE CALL FROM THE NORTHWEST CORNER OF A HOUSE, SOUTHEAST IS NOW BLOCKED BY LANDSCAPE TREES.

C. Description of monument for corner and accessories established to perpetuate locating the position of the corner:
3/4" X 24" FORM PIN AND ALUMINUM DISK STAMPED P.A. 345, P.S. NO. 18994, 1 FOOT EAST OF CENTERLINE OF HULL ROAD AND ON THE CENTERLINE OF ROLFE ROAD TO THE EAST IN A MONUMENT BOX.
FOUND NAIL & TAG 31603, (D. RICHARDSON), WEST/SIDE 18" MAPLE, N26°E, 136.24 FEET
FOUND NAIL & TAG 30090, SOUTHEAST/SIDE POWER POLE, N61°E, 46.22 FEET
FOUND KEBS NAIL & TAG, NORTH/SIDE TRIPLE CHERRY (15" -10"- 8"), N82°E, 105.22 FEET
FOUND KEBS NAIL & TAG SOUTHWEST/SIDE 9" MAPLE, S42°E, 41.54 FEET
FOUND KEBS NAIL & TAG WEST/SIDE 12" APPLE, S19°E, 76.90 FEET
FOUND KEBS NAIL & TAG WEST/SIDE 10" BLACK CHERRY, S10°E, 110.93 FEET

	A	B	C	D	E	F	G	H	I	J	K	L	M
1													
2	6		5		4		3		2		1		
3													
4	7		8		9		10		11		12		
5													
6	18		17		16		15		14		13		
7													
8	19		20		21		22		23		24		
9													
10	30		29		28		27		26		25		
11													
12	31		32		33		34		35		36		
13													



Signed by Ron Helsel
Surveyor's Michigan License No. 18994

Date 3-23-2005

E-10 VEVAY TOWNSHIP, T2N, R1W, CONTINUED

- 4) P.A. 132 SURVEY, LIBER 2, PAGES 76-79, AUG. 26, 1974, R. LESTER. SAME MONUMENT AND WITNESS AS ABOVE.
- 5) P.A. 132 SURVEY LIBER 2, PAGE 1131, MAY 25, 1977, A. WILLIAMS P.S. 21275. MONUMENT NOT DESCRIBED OR WITNESSED.
- 6) FIELD RECON. FORM FROM CETA DOSSIER, 2-16-78. FOUND BOAT SPIKE"
S15°E, 151.92' SET NAIL & TAG TAG ON WEST SIDE 12" ELM
N80°E, 105.94', FOUND NAIL & TAG RLS 18998 ON S. SIDE 10" CHERRY
N45°E, 46.41' SET NAIL & TAG ON SOUTHEAST SIDE POWER POLE
- 7) P.A. 132 SURVEY, LIBER 3, PAGES 303-304, APRIL 17, 1978, A. WILLIAMS. MONUMENT NOT DESCRIBED WITNESSES SAME AS ITEM 3 ABOVE.
- 8) P.A. 132 SURVEY, LIBER 4, PAGES 257-258, APRIL 1, 1981, R. LESTER. "FOUND 5/8" BAR."
NAIL & TAG #18998 WEST SIDE 10" MAPLE, NNE, 136.23'
NAIL & TAG #18998 SOUTH SIDE 10" CHERRY, ENE, 105.88'
NORTHWEST CORNER OF HOUSE, S.W., 130.63'
NAIL & TAG #18998 EAST SIDE GUY POLE, NNW, 227.87'
- 9) P.A. 132 SURVEY, LIBER 4, PAGE 628, MAR. 7, 1983, P. BEAVER P.S. 25828. CORNER MONUMENT NOT IDENTIFIED, WITNESSES SAME AS ITEM 3 ABOVE.
- 10) P.A. 132 SURVEY, LIBER 5, PAGES 297-298, SEPT. 16, 1987, G. YOUNG P.S. 17640. CALLED FOR A BOAT SPIKE AND GAVE SAME WITNESSES AS ITEM 3 ABOVE. RECORDED 2645.10 FEET TO D-10
- 11) P.A. 74 CORNER, LIBER 7, PAGE 100, JAN. 30, 1989, RON ENGER P.S. 28409. "FOUND BOAT SPIKE AND PROVED IT TO BE IN CORNER LOCATION PREVIOUSLY RECORDED BY THE 10" MAPLE (NOW 18") IN THE NORTHEAST QUADRANT, THE 10" CHERRY (NOW 15") IN THE NORTHEAST QUADRANT, AND THE NORTHWEST CORNER OF HOUSE IN THE SOUTHWEST (ACTUALLY SOUTHEAST) QUADRANT."
NAIL & TAG #25832 (L. BRYAN) IN NORTH SIDE OF 15" TRIPLE CHERRY, 82° NAZ, 105.2'
NAIL & WHITE SHINER IN SOUTHEAST SIDE OF POWER POLE, 50° NAZ, 46.4'
NAIL & TAG #25832 IN WEST SIDE OF 18" MAPLE, 20° NAZ, 136.2'
NORTHWEST CORNER HOUSE, 140° NAZ, 130.7'
BOAT SPIKE IS AT THE INTERSECTION OF CENTERLINE'S OF ROLFE ROAD AND SERVICE ROAD TO EAST (ROLFE ROAD TO EAST)
- 12) P.A. 132 SURVEY, LIBER 5, PAGES 1017-1019, MAR. 10, 1989, D. LOHR P.S. 30090. RECORDED 2645.16 FEET TO D-10 AND 2655.84' TO E-11. "FOUND BOAT SPIKE." SAME WITNESSES AS ITEM 3 ABOVE.
- 13) P.A. 132 SURVEY, LIBER 6, PAGES 277-278, JULY 31, 1990, D. LOHR. RECORDED 2641.08 FEET TO F-10 AND 2655.84 FEET TO E-11. "FOUND 1/2" IRON IN MON. BOX."
SET NAIL & TAG 8" MA., S45°E, 41.40'
SET NAIL & TAG P. POLE- N60°E, 46.25'
SO. EDGE SIGN POST - N85°W, 19.23'
NORTHWEST COR HSE. SOUTHWEST, 130.63'
- 14) P.A. 132 SURVEY, LIBER 6, PAGES 497-500, NOV. 7, 1990, R. LESTER. RECORDED 2646.33 FEET TO E-9 AND 2645.02 FEET TO D-10. CALLED FOR LIBER 7, PAGE 100 BOAT SPIKE.
FOUND NAIL & TAG #30090 IN NORTH SIDE 6" MAPLE, 137° AZ., 41.4'
FOUND NAIL & TAG #30090 IN SOUTH SIDE UTILITY POLE, 50° AZ., 46.3'
FOUND NAIL & TAG #25832 IN NORTH SIDE TRIPLE CHERRY, 82° AZ., 105.4'
FOUND NAIL & TAG #25832 IN WEST SIDE 18" MAPLE, 20° AZ., 136.3'
- 15) P.A. 132 SURVEY, LIBER 6, PAGE 520, NOV. 28, 1990, R. HELSEL P.S. 18994. MONUMENT & WITNESSES SAME AS ITEM 13 ABOVE. RECORDED 2641.00 FEET TO F-10
- 16) P.A. 132 SURVEY, LIBER 6, PAGES 529-530, NOV. 28, 1990, R. HELSEL. MONUMENT & WITNESSES SAME AS ITEM 13 ABOVE. RECORDED 2641.00 FEET TO F-10 AND 2646.34 FEET TO E-9
- 17) P.A. 132 SURVEY, LIBER 6, PAGES 545-547, NOV. 28, 1990, R. HELSEL. MONUMENT & WITNESSES SAME AS ITEM 13 ABOVE. RECORDED 2641.00 FEET TO F-10 AND 2646.34 FEET TO E-9
- 18) P.A. 132 SURVEY, LIBER 8, PAGES 338-339, NOV. 2, 1998, M. MAHIEU P.S. 28414. "FOUND 1/2" BOLT IN CENTER OF ROAD."
RECORDED 2644.74 FEET TO F-10.
SET NAIL & TAG #28414 SOUTHWEST SIDE 8" MAPLE, S45°E, 41.55'
SET NAIL & TAG #28414 WEST SIDE 8" LOCUST, S20°E, 110.84'
S. EDGE SIGN POST, N85°W, 19.23'
FOUND NAIL & TAG W. SIDE POWER POLE, N60°E, 46.25'
- 19) P.A. 132 SURVEY, LIBER 8, PAGES 343-345, NOV. 2, 1998, M. MAHIEU. MONUMENT & WITNESSES SAME AS ABOVE.
- 20) P.A. 132 SURVEY, LIBER 8, PAGES 527-528, APRIL 30, 1999, M. MAHIEU. RECORDED 2646.34 FEET TO E-9. "FOUND BOAT SPIKE."
NAIL & TAG #30090 S. SIDE UTILITY POLE, N42°E, 46.25'
NAIL & TAG #28414 SOUTHWEST SIDE 8" MAPLE, S50°E, 41.55'
NAIL & TAG #28414 W. SIDE 12" CRAB APPLE, S20°E, 76.93'
NAIL & TAG #28414 N. SIDE TRIPLE CHERRY, N70°E, 105.18'
- 21) P.A. 132 SURVEY, LIBER 8, PAGES 1149, JUNE 19, 2003, M. MAHIEU. RECORDED 2646.34 FEET TO E-9. MONUMENT & WITNESSES SAME AS ITEM 20 ABOVE.



2005-016723
Page: 2 of 2
04/01/2005 08:31P



LAND CORNER RECORDATION CERTIFICATE

Filing Requirement of Act 74, Mich. P.A. 1970

For corners in

VEVAY TOWNSHIP

INGHAM

(County)

Located In:

Corner Code #

1. Public Land Survey

T 2N R 1W

E-11

T R

T R

T R

2. Property Controlling
in Section

S T R

S T R

3. Miscellaneous

S T R

Property in Section

S T R

4. Lot No. , Recorded Plat

5. Private Claims

I, RON HELSEL, in A field survey on MARCH 16, 2005 do hereby state that under requirements of P.A. 74, Michigan P.A. of 1970, the corner points mentioned in lines 1 and 2 above were in conformance with regulations and rules therefore as required in the current manual of survey instructions of the United States Department of the Interior, Bureau of Land Management or by A decree of A Court of Law and /or that the corner points mentioned in lines 3, 4 and 5 above were in conformance with the rules of the Michigan Board of Land Surveyors or by A Decree of A Court of Law; established, re-established, monumented, recovered, found as expressed below:

NOTE: Not more than 2 comers, all in the same town and range, may be recorded on this certificate.

A. Description of original monument and accessories and/or subsequent restoration:

ORIGINAL MONUMENT: POST SET BY H. PARKE, US DEPUTY SURVEYOR, MAR., 1826. SET 40 CHAINS. BEECH 12", N44W, 2 LINKS; IRONWOOD 10", N78E, 22-1/2 LINKS. MARGIN NOTE, DATE & SOURCE UNKNOWN, APPLE DOUBLE, S.E. PART 8", N37E, 147-1/2 LINKS.

1) VOL. 1, PAGE 32, DEC. 4, 1840, A. JACKSON C.S.. CITED ORIGINAL BEARING TREES. RECORDED 160 RODS 4 LINKS TO F-11.

2) VOL. 1, PAGE 33, DEC. 5, 1840, A. JACKSON C.S.. CITED ORIGINAL BEARING TREES. RECORDED 80 RODS 2 LINKS TO 1/16 CORNER TO EAST & 79 RODS 24 LINKS TO 1/16 CORNER TO NORTH.

3) VOL. 3, PAGE 70, APRIL 17, 1873, T. J. BROWN C.S.. " A POST, NO BEARINGS TAKEN"

4) NOTHSTINE'S NOTES, DATE UNKNOWN. 3/4" X 1/4" X 10" IRON PIN: 6" BOX ELDER, S66E, 53.27'; 5" BOX ELDER, N62E, 79.14'; 18" LOCUST, S28E, 52.60' (I BELIEVE THESE WITNESSES WERE PRIOR TO THE CONSTRUCTION OF THE BARNES ROAD BRIDGE.)

(CONTINUED ON BACK SIDE)

B. Description of corner evidence found and/or method applied in restoring or reestablishing corner:

FOUND A 5/8" X 24" COPPER WELD ROD IN A MONUMENT BOX 39.2 FEET EAST OF THE EAST EDGE OF THE BRIDGE DECK OVER US 127. FOUND SEVERAL WITNESSES FROM THE P.A. 132 SURVEYS AND ALL THE WITNESSES FROM PA. 74 CORNER IN ITEM 13 ABOVE. AREA IN A ±25 FOOT FILL FOR THE BRIDGE APPROACH RAMP. ACCEPTED THIS POSITION AS THE BEST AVAILABLE FOR THE PERPETUATION OF THE CORNER.

C. Description of monument for corner and accessories established to perpetuate locating the position of the corner:

3/4" X 24" FORM PIN AND ALUMINUM DISK STAMPED P.A. 345, P.S. NO. 18994 IN A MONUMENT BOX, IN THE CENTERLINE OF BARNES ROAD 39. 2 FEET EAST OF THE EAST EDGE OF BRIDGE DECK OVER US 127.

FOUND NORTHERLY BOLT OF STEEL GUARD RAIL AT EAST CONCRETE RAIL POST OF BRIDGE, N63°W, 42.68 FEET

FOUND SOUTHERLY BOLT OF STEEL GUARD RAIL AT EAST CONCRETE RAIL POST OF BRIDGE, S70°W, 42.66 FEET

FOUND NAIL & TAG #30090, EAST/SIDE 6" X 10" WOOD RAIL POST, N35°W, 24.65 FEET

FOUND NAIL & TAG #30090, WEST/SIDE 6" X 10" WOOD RAIL POST, S03°E, 21.16 FEET

FOUND NAIL & TAG #39096 (J. RAUSER), ON TOP OF 6" X 10" WOOD RAIL POST, N36°E, 26.97 FEET

FOUND NAIL & TAG #25832 (L. BRYAN), ON TOP OF 6" X 10" WOOD RAIL POST, S18°E, 23.38 FEET

	A	B	C	D	E	F	G	H	I	J	K	L	M
1													
2	6			5		4		3		2		1	
3													
4	7			8		9		10		11		12	
5													
6	18			17		16		15		14		13	
7													
8	19			20		21		22		23		24	
9													
10	30			29		28		27		26		25	
11													
12	31			32		33		34		35		36	
13													

P.A. 345 INGHAM COUNTY
PEER APPROVED 3/22/2005 R.

Register of Deeds Stamp & File Number

Signed by


Ron Helsel

Date

3-23-2005

Surveyor's Michigan License No.

18994



E-11 VEVAY TOWNSHIP, T2N, R1W CONTINUED

- 5) M-DOT HIGHWAY PLANS OF US 127 CALLS FOR THE CORNER TO BE 67.16' EAST OF THE SURVEY CENTERLINE OF US 127 & 92.17' EAST OF THE CENTERLINE OF THE NORTH BOUND LANE.
- 6) INGHAM CO. ROAD COMM. GRID MAP (1969), CALLS FOR A MONUMENT BOX
S.W. BRIDGE COR. WSW, 41.18'
END BRIDGE WEST, 38.80'
N.W. BRIDGE CORNER, WNW, 41.19' (SHOULD OF BEEN NORTHEAST BRIDGE CORNER)
- 7) P.A. 74 CORNER LIBER 3, PAGE 211, AUG. 26, 1974, R. LESTER P.S. 18998. "FOUND 1/2" BAR IN MONUMENT BOX AS CALLED FOR IN MD SH RECORDS."
"1" BEAM GUARD POST, NORTH, 18.24' (I BEAM REPLACED, RAIL POSTS NOW WOOD)
P.K. NAIL IN ASPHALT, WNW, 40.09'
P.K. NAIL IN ASPHALT, WSW, 39.44'
- 8) P.A. 132 SURVEY, LIBER 2, PAGES 78-79, AUG. 26, 1974, R. LESTER. MONUMENT & WITNESSES SAME AS ABOVE.
- 9) P.A. 132 SURVEY, LIBER 5, PAGES 1017-1019, MAR. 10, 1989, D. LOHR P.S. 30090. MONUMENT & WITNESSES SAME AS ITEM 7 ABOVE. RECORDED 2635.95 FEET TO D-11 & 2655.84 FEET TO E-10.
- 10) P.A. 132 SURVEY, LIBER 6, PAGES 120-121, APRIL 20, 1990, L. BRYAN P.S. 25832. MONUMENT & WITNESSES SAME AS ITEM 7 ABOVE. RECORDED 2635.87 FEET TO D-11.
- 11) P.A. 132 SURVEY, LIBER 6, PAGES 277-278, JULY 31, 1990, D. LOHR. RECORDED 2642.42 FEET TO F-11 AND 2655.84 FEET TO E-10. "FOUND 1/2" IRON IN MONUMENT BOX."
FD. NAIL & TAG WOOD GUARD POST, NORTH, 21.77'
FD. NAIL & TAG WOOD GUARD POST, S10°E, 23.42'
SET NAIL & TAG WOOD GUARD POST, SOUTH, 21.18'
SET NAIL & TAG WOOD GUARD POST, N30°W, 24.62'
- 12) P.A. 132 SURVEY, LIBER 7, PAGE 1141 & 1142, APRIL 12, 1993, R. HELSEL P.S. 18994. "FOUND RE-BAR IN MONUMENT BOX." CITED LIBER 3 OF CORNERS, PAGE 37, ONLY.
- 13) P.A. 74 CORNER, LIBER 9, PAGE 327, SEPT. 1, 1998, G. BONNO P.S. 32332. "FOUND 16MM (5/8") ROD IN MONUMENT BOX."
WEST, 11.95 M (39.2") EAST END OF BRIDGE DECK AT CENTERLINE BARNES ROAD.
N30E 8.208 M (26.93') SET PK AND TAG #39096 (J. RAUSER)
S20E 7.135M (23.41') FOUND NAIL AND TAG #25832 IN TOP OF WOOD GUARD RAIL POST
N70W 13.009M (42.68') TOP CENTER OF N'LY BOLT HOLDING IRON RAIL TO CONCRETE RAIL
S70W 13.009M (42.68') TOP CENTER OF S'LY BOLT HOLDING IRON RAIL TO CONCRETE RAIL
WEST 803.392M (2635.80') D-11
EAST 805.362M (2642.26') F-11
- 14) P.A. 132 SURVEY LIBER 8, PAGES 1147, JUNE 19, 2003, M. MAHIEU P.S. 28414. "FOUND 5/8" ROD IN MON. BOX." RECORDED 2635.82 FEET TO D-11
FOUND NAIL & TAG #39096 TOP WOOD GUARD RAIL POST, N30°E, 26.93'
FOUND NAIL & TAG #25832 TOP WOOD GUARD RAIL POST, S20°E, 23.41'
TOP CENTER N'LY BOLT FOR RAILING, N70°W, 42.68'
TOP CENTER S'LY BOLT FOR RAILING, S70°W, 42.68'
- 15) P.A. 132 SURVEY, LIBER 8, PAGES 1171, JULY 29, 2003, R. LESTER. RECORDED 2635.82 FEET TO D-11. " BAR IN MONUMENT BOX, LIBER 9, PAGE 326. WITNESSES OF RECORD."
EAST END OF BRIDGE DECK AT CENTERLINE OF BARNES ROAD, WEST, 39.20'
P.K. NAIL & TAG #39096, TOP OF WOOD POST, N30°E, 26.93'
NAIL & TAG #25832 TOP WOOD POST, S20°E, 23.41'
TOP CENTER OF NLY BOLT HOLDING IRON RAIL TO CONCRETE RAIL, N70°W, 42.68'
- 16) P.A. 132 SURVEY, LIBER 8, PAGE 11182, AUG. 13, 2003, R. LESTER. RECORDED 2635.82 FEET TO D-11. MONUMENT AND WITNESSES SAME AS ITEM 15 ABOVE..





CRNR 17.00

2005-025240

LAND CORNER RECORDATION CERTIFICATE
Filing Requirement of Act 74, Mich. P.A. 1970

For corners in

INGHAM

(County)

Located In:

Corner Code #

1. Public Land Survey

T 2N R 1W

D-10

T B

T B

T B

T B

T B

T R

T D

2. Property Controlling in Section

3. Miscellaneous

Property in Section

4. Lot No. _____, Recorded Plat

5. Private Claims

I, RON HELSEL, in a field survey on MAR. 15, APRIL 18 & 21, 2005 do hereby state that under requirements of P.A. 74, Michigan P.A. of 1970, the corner points mentioned in lines 1 and 2 above were in conformance with regulations and rules therefore as required in the current manual of survey instructions of the United States Department of the Interior, Bureau of Land Management or by A decree of A Court of Law and /or that the corner points mentioned in lines 3, 4 and 5 above were in conformance with the rules of the Michigan Board of Land Surveyors or by A Decree of A Court of Law; established, re-established, monumented, recovered, found as expressed below:

NOTE: Not more than 2 corners, all in the same town and range, may be recorded on this certificate.

A. Description of original monument and accessories and/or subsequent restoration:
CORNER NOT SET IN ORIGINAL GOVERNMENT SURVEY.

1) VOL. 1, PAGE 89, DEC. 13, 1843, C.S. A. JACKSON. CORNER MARKER NOT IDENTIFIED WITNESSED AS: SUGAR 22", N54E, 25 LINKS AND BEECH 18" N47-3/4W, 51-1/2 LINKS. RECORDED 160 RODS TO D-11, 160 RODS TO D-9 AND 160 RODS 2 LINKS TO C-10. MARGIN NOTE; AUG. 20, 1881, C.S. A.J. DRAKE PERPETUATED THE CORNER WITH STONE & CROCKERY. BLACK WALNUT 9", S17°E, 110-1/4 LINKS. (72.77')

2) I.C.R.C. GRID MAP CALLS FOR STONE & BOAT SPIKE. 28" ELM, S.W. 54.82'; 7' ELM, S.E. 69.9'; 26" CHERRY, N.E. 35.48'; 5' ELM, N. 27.98' (NOTHSTINE'S NOTES CALLS FOR THE SAME MONUMENT AND WITNESSES.)

3) P.A. 74 CORNER, LIBER 1, PAGE 47, JULY 14, 1971, L. HENDRYX P.S. 3276. " 5/8" ROD WITH BOLT ON SOUTH SIDE" ANCHOR POST NORTH, 31.7'; #5 BAR AT SOUTHWEST CORNER OF ROAD LINES (NO DISTANCE GIVEN)

(CONTINUED ON BACK SIDE)

B. Description of corner evidence found and/or method applied in restoring or reestablishing corner:
FOUND THE MARKERS IN A MONUMENT BOX, AS CALLED FOR IN P.A. 74 OF ITEM 3 AND ITEM 15 ABOVE. EXCAVATED & FOUND AN 8" LONG BY 1/2" BAR NORTH & ADJACENT TO AN 1/2" X 10" BAR AND NOTHING ELSE DOWN TO 36". WITNESSES FIT THE NORTHERLY BAR. TRAVERSE SURVEY FOUND THIS CORNER MARKER TO BE 5.58 FEET SOUTH & 5.72 FEET EAST OF THE INTERSECTION OF THE 1/4 LINES. GOT A MAGNETIC READING 5 FEET NORTH AND 1.5 FEET EAST. EXCAVATED AND FOUND A 14" LONG BOAT SPIKE LOCATED ON THE NORTH SIDE OF A ROUND GRANITE STONE 22" DEEP, AS DESCRIBED BY ITEM 2, & WITNESSED IN ITEM 8 & 13 ABOVE, BY SURVEYORS STEADMAN AND FOUTY. ACCEPTED THE BOAT SPIKE AS A MORE ANCIENT LOCATION OF THE CORNER AND MORE IN ACCORD WITH THE INTERSECTION OF THE 1/4 LINES. SET A STANDARD INGHAM COUNTY MONUMENT AND MONUMENT BOX AT THE POSITION OF THE BOAT SPIKE ON THE CENTERLINE OF ROLFE ROAD AND 1.5 FEET ± WEST OF THE APPROXIMATE CENTERLINE OF LAXTON ROAD TO THE SOUTH. MONUMENT 0.59 FEET SOUTH OF EAST-WEST 1/4 LINE & 4.29 FEET WEST OF NORTH-SOUTH 1/4 LINE. SET A 1/2" X 24" PIPE AT THE POSITION OF THE RECORDED CORNER IN ITEM 3 & 15 ABOVE.

C. Description of monument for corner and accessories established to perpetuate locating the position of the corner:
3/4" X 24" FORM PIN AND ALUMINUM DISK STAMPED P.A. 345, P.S. NO. 18994 IN A MONUMENT AT THE CENTERLINE OF
ROLFE ROAD AND 1.5 FEET ± EAST OF THE PHYSICAL CENTERLINE OF LAXTON ROAD.
MEASURED WEST, 2646.63' TO C-10; EAST 2643.67' TO E-10; NORTH, 2650.80 FEET TO D-9 & SOUTH, 2645.06' TO D-11.
1/2" PIPE IN MON BOX, S23°W, 5.21 FEET AS RECORDED IN LIBER 1, PAGE 47 AND LIBER 7, PAGE 97 (P.A. 74 CORNERS)
FOUND NAIL & TAG 11370 WEST/SIDE POWER POLE, N11°W, 29.28 FEET
FOUND NAIL & TAG 30090 WEST/SIDE 27" BASSWOOD, N47E, 32.00 FEET
FOUND NAIL & TAG 25832 (L. BRYAN), NORTH/SIDE 11" WALNUT, S60°E, 69.87 FEET
SET BAR & CAP #18994 AT NE'LY SIDE OF LARGE BOULDER, S50°W, 56.77 FEET

Signed by Kon Welsch

Date APRIL 23, 2005

Surveyor's Michigan License No. 18994

D-10 T2N, R1W, VEVAY TOWNSHIP CONTINUED.

- 4) P.A. 132 SURVEY, LIBER 1, PAGE 29, JULY 14, 1971, L. HENDRYX. MONUMENT & WITNESSES SAME AS ABOVE.
- 5) P.A. 74 CORNER, LIBER 2, PAGE 399, MAY 1, 1973, L. HENDRYX. "FOUND 5/8" ROD WITH BOLT ON SOUTH SIDE."
IRON AT SOUTHWEST CORNER, S.W. 46.7'
CENTER ANCHOR POST NORTH, 31.7'
CENTER 7" WALNUT, E.S.E., 69.5'
- 6) P.A. 132 SURVEY, LIBER 1, PAGE 705, MAY 1, 1973, L. HENDRYX. "5/8" ROD WITH BOLT ON S. SIDE NO WITNESSES WERE GIVEN.
- 7) P.A. 132 SURVEY, LIBER 2, PAGE 76-77, AUG. 26, 1974, R. LESTER P.S. 18998. "FOUND 5/8" BAR" WITNESSES SAME AS ITEM 5 ABOVE.
- 8) P.A. 132 SURVEYS, LIBER 2, PAGES 902-903, SEPT. 20, 1976, & LIBER 2, PAGE 913, SEPT. 27, 1976, R. STEADMAN P.S. 11370. "FOUND BOAT SPIKE."
16" BASSWOOD, N44°E, 32.11'
8" WALNUT, S64°E, 70.00'
POWER POLE, N13°W, 29.30'
- 9) P.A. 132 SURVEY, LIBER 2, PAGE 1131, MAY 25, 1977, A. WILLIAMS P.S. 21275. MONUMENT NOT DESCRIBED OR WITNESSED. REFERS TO P.A. 74 CORNER IN LIBER 1, PAGE 47 ONLY.
- 10) P.A. 132 SURVEY, LIBER 3, PAGES 303-304, APRIL 17, 1978, A. WILLIAMS. MONUMENT NOT DESCRIBED WITNESSES SAME AS ITEM 3 ABOVE.
- 11) P.A. 132 SURVEY, LIBER 4, PAGES 257-258, APRIL 1, 1981, R. LESTER. "FOUND 5/8" BAR" RECORDED 2645.00 FEET TO E-10.
1/2" BAR & CAP, SOUTHWEST, 46.70'
NAIL & TAG #18998 IN EAST SIDE 6" BASSWOOD, NORTH, 37.10'
NAIL & TAG #18998 IN NORTH SIDE 7" WALNUT, ESE, 69.63'
NAIL & TAG #11370 IN WEST SIDE 15" BUTTERNUT, N.E., 36.95'
- 12) P.A. 132 SURVEY, LIBER 4, PAGE 628, MAR. 7, 1983, P. BEAVER P.S. 25825. MONUMENT NOT DESCRIBED OR WITNESSED
- 13) P.A. 132 SURVEY, LIBER 5, PAGE 250, JULY 15, 1987, M. FOUTY P.S. 18989. "FOUND P.K. NAIL OVER REBAR."
NAIL & TAG IN 8" WALNUT, S65°E, 70.00'
NAIL & TAG IN POWER POLE, N15°W, 29.26'
NAIL & TAG IN 16" ASH, N45°E, 32.14'
- 14) P.A. 132 SURVEY, LIBER 5, PAGES 297-298, SEPT. 16, 1987, G. YOUNG P.S. 17640. CALLED FOR SAME MONUMENT AND WITNESSES AS ITEM 5 ABOVE.
- 15) P.A. 74 CORNER, LIBER 7, PAGE 97, JAN. 30, 1989, R. ENGER P.S. 28409. "FOUND 5/8" ROD WITH BOLT ON SOUTH SIDE AND PROVED IT TO BE AT CORNER POSITION AS PREVIOUSLY RECORDED BY 7" WALNUT (NOW 12") BEARING TREE IN SOUTHEAST QUADRANT, AND 15" BITTER NUT (BASSWOOD) IN THE NORTHEAST QUADRANT. ACCEPTED 5/8" ROD AS CORNER POSITION AS PREVIOUSLY RECORDED."
NAIL & TAG #18998 ON EAST SIDE OF 8" BASSWOOD, 11° NAZ., 37.10'
NAIL & TAG #11370 ON WEST SIDE OF 15" BASSWOOD, 42° NAZ., 36.9'
NAIL & TAG #11370 ON WEST SIDE OF UTILITY POLE, 354° NAZ., 33.9'
NAIL & ORANGE CAP #30-90 ON NORTH SIDE OF 12" WALNUT, 113° NAZ., 69.3'
IRON ROD IN ASPHALT, 24° NAZ., 5.5'
- 16) P.A. 132 SURVEY, LIBER 5, PAGES 1017-1019, MAR. 10, 1989, D. LOHR P.S. 30090. "FOUND 5/8" BAR 4 FEET SOUTH OF CENTERLINE ROLFE ROAD." RECORDED 2645.16 FEET TO E-10 & 2639.98 FEET TO D-11.
NAIL & TAG EAST SIDE 12" ELM, N30°W, 36.00'
NAIL & TAG EAST SIDE POWER POLE, N5°W, 33.89'
NAIL & TAG WEST SIDE 18" BASSWOOD, N40°E, 37.00'
NAIL & TAG NORTH SIDE 15" WALNUT, S70°E, 69.50'
- 17) P.A. 132 SURVEY, LIBER 6, PAGES 120-121, APRIL 20, 1989, L. BRYAN P.S. 25832. "FOUND 3/4" BAR 3 WEST CENTERLINE LAXTON RD. & 5' SOUTH OF CENTERLINE OF ROLFF (SIC) RD. RECORDED 2640.14 FEET TO D-11.
FOUND NAIL & TAG #30090 NORTH SIDE 14" WALNUT, S75°E, 69.45'
FOUND NAIL & TAG #11370 WEST SIDE 24" WALNUT, N40°E, 36.98'
FOUND NAIL & TAG NORTHEAST SIDE POWER POLE, N05°W, 33.90'
- 18) P.A. 132 SURVEY, LIBER 6, PAGES 497-500, NOV. 7, 1990, R. LESTER. "5/8" ROD WITH BOLT ADJACENT." RECORDED 2645.12 FEET TO C-10, 2645.02 FEET TO E-10 & 2655.77 FEET TO D-9.
SET NAIL & TAG IN EAST SIDE 8" BASSWOOD, 11° AZ., 37.1'
FOUND NAIL & TAG #11370 IN WEST SIDE 18" BASSWOOD, 42° AZ., 36.9'
FOUND NAIL & TAG #30090 IN NORTH SIDE 10" WALNUT, 113°, AZ., 69.4'
FOUND NAIL & TAG #11370 IN EAST SIDE UTILITY POLE, 354° AZ., 33.9'
- 19) P.A. 132 SURVEY, LIBER 7, PAGES 1000-1001, FEB. 24, 1997, D. LOHR. "FOUND 5/8" IRON 8" DEEP, 4 FT. SOUTH CENTERLINE ROLFE ROAD ON LAXTON RD." RECORDED 2645.15 FEET TO C-10
FD. NAIL & TAG #11370, W/S 18" BASSWOOD, AZ. 36-12-00, 36.90'
SET NAIL & TAG #30090, N/S 10" WALNUT, AZ. 108-3-00, 69.40'
FD. NAIL & TAG #11370, E/S P. POLE, AZ. 350-26-00, 33.90'
SET NAIL & TAG #30090, W/S GUARD POST, AZ. 240-14-00, 26.65'



2005-025240
Page: 2 of 2

05/16/2005 08:12P

LAND CORNER RECORDATION CERTIFICATE
Filing Requirement of Act 74, Mich. P.A. 1970
LESLIE TOWNSHIP

For corners in

INGHAM

(County)

Located In:

Corner Code #

1. Public Land Survey

T 1N R 1W

C-1

T R

T R

T R

T R

2. Property Controlling
in Section

S T R

S T R


3. Miscellaneous
Property in Sec.

S T R

S T R

4. Lot No. , Recorded Plat

5. Private Claims



Register of Deeds Stamp & File Number

IRON HELSEL, in a field survey on MAY 8, 2001 do hereby state that under requirements of P.A. 74, Michigan P.A. of 1970, the corner points mentioned in lines 1 and 2 above were in conformance with regulations and rules therefore as required in the current manual of survey instructions of the United States Department of the Interior, Bureau of Land Management or by a decree of a Court of Law and /or that the corner points mentioned in lines 3, 4 and 5 above were in conformance with the rules of the Michigan Board of Land Surveyors or by a Decree of a Court of Law; established, re-established, monumented, recovered, found as expressed below:

NOTE: Not more than 2 corners, all in the same town and range, may be recorded on this certificate.

A. Description of original monument and accessories and/or subsequent restoration:

ORIGINAL MONUMENT: POST SET BY H. PARKE, U.S. DEPUTY SURVEYOR, FEB., 1827.

INTERSECTED NORTH BOUNDARY 2.26 WEST OF POST 81.21 CHAINS NORTH FROM

C-3: SUGAR 24", S54W, 22LINKS; BEECH 11", S68-1/2E, 59 LINKS. MARGIN NOTE:

STAKE AND STONE BELOW SURFACE CORNER. (DATE UNKNOWN)

1) VOL. 2, PAGE 198, MAY 1, 1854, CO. SURVEYOR A. JACKSON GAVE SAME

WITNESSES AS G.L.O. FOR CORNER REC. 2724.48 FEET TO C-2 & 5367.12 FEET TO C-3

2) VOL. 3, PAGE 72, APRIL 25, 1873, CO. SURVEYOR T.J. BROWN CALLED FOR A STONE, BUT DID NOT REFER OR GIVE A MEASUREMENT TO THIS CORNER.

3) MISC SURVEYS FROM FOLDER 1, PAGE 1, NOTED AS COPIED BY E.A. CALKINS, FEB. 21, 1901 AND BELIEVED TO BE A SURVEY BY T.J. BROWN FROM APRIL, 1873, CALLED FOR STAKE & STONE BELOW SURFACE.

4) WM. BARRYMAN, COUNTY SURVEYOR IDENTIFIED THE CORNER AS CEDAR POST AND STONE AND IRON ROD. W. ASH 10" SE, 114.2 FEET; MAPLE 24" SE 151.7 FEET; W. CHERRY 14" NW, 68.6 FEET.

5) I.C.R.C. GRID MAP CALLED FOR IRON, STONE: 14" CHEERY NW, 68.6'; 10" ELM S, 56.77'; 16" ELM ESE, 102.75'; 14" ELM NW, 34.96'; 12" ELM WNW, 56.63'

6) P.A. 74 CORNER, LIBER 5, PAGE 37, OCT. 23, 1978, R. LESTER P.S. #18998. HE FOUND A 1" PIPE IN A MON. BOX & MEAS.

2150 FEET EAST TO THE 5/8" BAR AS RECORDED FOR C-13 IN LIBER 3, PAGE 185 BY G. YOUNG, P.S. #17640, THIS WAS IN

CLOSE ACCORD WITH THE G.L.O. FALLING OF 2.26 CHAINS (149.16 FEET). HE ALSO FOUND A W. CHERRY STUMP AS WITNESSED

BY BARRYMAN IN 4-A ABOVE, & ACCEPTED THE PIPE AS A MARKER FOR THE CORNER. HE NOTED IT AS THE NORTH 1/4 CORNER FOR SECTION 5, T1N, R1W, BUT INTENDED IT TO BE THE NW CORNER OF SECTION 5 IN SECTION "C" OF THE I.C.R.C. FORM.

7) P.A. 132 SURVEY, LIBER 4, PG. 537, 6-09-82, F. WHITE, P.S. #12034, CITED LIBER 5, PG. 37 ONLY, NO WITNESSES.

B. Description of corner evidence found and/or method applied in restoring or reestablishing corner:

FOUND THE 1" PIPE IN A MONUMENT BOX IN THE CENTERLINE OF PLAINS ROAD AT THE GOVERNMENT FALLING OF 149.16 FEET (2.26 CHAINS.) WEST OF C-13, T2N, R1W AND 0.08 FEET NORTH OF THE STANDARD LINE BETWEEN B-13 & C-13 OF VEYAY TOWNSHIP. FOUND THE POWER POLE, THE W. CHERRY AND C-13 AS THE ONLY REMAINING WITNESSES. ACCEPTED THE POSITION OF THE PIPE AS FAITHFUL PERPETUATION OF THE CLOSING CORNER. SET A 3/4" BY 24" IRON PIN AND STANDARD INGHAM COUNTY DISK ON THE STANDARD LINE BETWEEN B-13 & C-13 AND 0.08 FEET SOUTH OF THE PIPE.

C. Description of monument for corner and accessories established to perpetuate locating the position of the corner:

3/4" IRON PIN AND STANDARD INGHAM COUNTY DISK STAMPED P.A. 345, P.S. 18994 IN MONUMENT BOX IN CENTERLINE OF PLAINS ROAD ON EXTENDED CENTERLINE OF TUTTLE ROAD TO THE SOUTH.

SET NAIL & TAG #18994 NORTH/SIDE POWER POLE NAZ. 288°, 166.12 FEET

FOUND NAIL & TAG #18998 EAST/SIDE POWER POLE, NAZ. 42°, 96.79 FEET

CUT "V" IN TOP EAST END OF 18" C.M.P. UNDER TUTTLE ROAD, NAZ. 160°, 111.89 FEET

SET BAR & CAP NORTH/SIDE OF CONCRETE COLLAR OF C.M.P. UNDER TUTTLE ROAD AT WESTERLY END, NAZ. 72°, 54.36 FEET EAST, 149.16 FEET TO C-13, T2N, R1W, VEYAY TOWNSHIP, T2N, R1W

Signed by

Ron Helsel

Surveyor's Michigan License No.

18994

Date

7-7-2001

P.A. 345 INGHAM COUNTY
PEER APPROVED 6/19/2001 *mc*

FORM APPROVED BY MICHIGAN STATE BOARD OF PROFESSIONAL SURVEYORS, JAN. 28, 1971
REVISED MAY 14, 1976
REVISED JAN., 1983
REVISED OCT., 1985



2001-043037

Page: 1 of 1

08/20/2001 08:28A

L 10, P. 117 8/20/01



LAND CORNER RECORDATION CERTIFICATE
Filing Requirement of Act 74, Mich. P.A. 1970

For corners in

LESLIE TOWNSHIP

INGHAM

(County)

Located In:

Corner Code #

1. Public Land Survey

T 1N R 1W

D-1

2. Property Controlling
in Section

S T R
S T R

3. Miscellaneous

S T R

Property in Section

S T R

4. Lot No. , Recorded Plat

5. Private Claims

I, RON HELSEL, in A field survey on APRIL 21, 2005 do hereby state that under requirements of P.A. 74, Michigan P.A. of 1970, the corner points mentioned in lines 1 and 2 above were in conformance with regulations and rules therefore as required in the current manual of survey instructions of the United States Department of the Interior, Bureau of Land Management or by A decree of A Court of Law and /or that the corner points mentioned in lines 3, 4 and 5 above were in conformance with the rules of the Michigan Board of Land Surveyors or by A Decree of A Court of Law; established, re-established, monumented, recovered, found as expressed below:

NOTE: Not more than 2 corners, all in the same town and range, may be recorded on this certificate.

A. Description of original monument and accessories and/or subsequent restoration:

ORIGINAL MONUMENT: CORNER NOT SET IN ORIGINAL GOVERNMENT SURVEY.

1) CORNER REFERRED TO IN A SURVEY OF THE BARBER DRAIN, DATE UNKNOWN.

2) P.A. 74 CORNER, LIBER 6, PAGE 84, AUG. 27, 1980, R. LESTER P.S. 18998.

A HOLE WAS EXCAVATED 16' X 10' TO AN AVERAGE DEPTH OF 2.5'. NO

EVIDENCE OF A PREVIOUS CORNER WAS FOUND. A CORNER WAS SET AT THE MID

POINT BETWEEN C-1 AND E-1 OF LESLIE TOWNSHIP. CORNER FELL ON THE CENTERLINE OF PLAINS ROAD AND ON A TREE LINE TO THE SOUTH. "SET 4" X 36" CONCRETE MONUMENT WITH 1/2" X 38" RE-ROD AND CAP #18998 WITH CONCRETE COLLAR AND COVER IN LOCATION DESCRIBED ABOVE." MEAS. WEST, 2652.8' TO C-1 & EAST, 2652.8' TO E-1

NAIL & TAG, #18998, EAST SIDE 8" ELM, SSW, 4' ABOVE GROUND, 34.89'

NAIL & TAG, #18998, NORTHWEST SIDE POWER POLE, ENE, 115.32'

NAIL & TAG, #18998, WEST SIDE 28" MAPLE, SOUTHEAST, 35.98'

NAIL & TAG, #18998, NORTH SIDE 26" MAPLE, SOUTHEAST, 87.43'

1" IRON BAR, D-13, T2N, R1W, EAST, 136.38'

B. Description of corner evidence found and/or method applied in restoring or reestablishing corner:

FOUND THE CONCRETE MONUMENT AND 1/2" BAR IN A HOLE 4" BELOW THE ROAD SURFACE AND ON LINE BETWEEN D-13

AND C-13 OF VEVAY TOWNSHIP, T2N, R1W. MEASURED WEST, 2653.82 FEET TO C-1 AND EAST 2652.83 FEET TO E-1.

MEASURED EAST, 136.38 FEET TO D-13, T2N, R1W, VEVAY TOWNSHIP. ACCEPTED THE POSITION OF THE MONUMENT AS

EXCAVATED IN P.A. 74 ABOVE. MEASURED SOUTH TO D-2 2728.59 FEET TO D-2, AS SET AT THE INTERSECTION OF THE 1/4 LINES. CORNER ON LINE WITH TREE ROW TO THE SOUTH.

C. Description of monument for corner and accessories established to perpetuate locating the position of the corner:

SET INGHAM COUNTY CAP, STAMPED P.A. 345, P.S. 18994 ON 1/2" IRON BAR AND 2 STEEL RINGS ON TOP OF CONCRETE COLLAR WITH MONUMENT LID IN CENTERLINE OF PLAINS ROAD.

FOUND NAIL & TAG 18998 NORTH/SIDE POWER POLE, N75°E, 115.45 FEET


NORTHWEST CORNER FOUNDATION HOUSE #2753, S20°E, 80.60 FEET

SET NAIL & TAG NORTH/SIDE POWER POLE, S61°W, 58.65 FEET

SET NAIL & TAG SOUTH/SIDE 46" MAPLE, S71°W, 87.45 FEET

INGHAM COUNTY REMON. MONUMENT @ D-13, T2N, R1W, EAST, 136.38 FEET

	A	B	C	D	E	F	G	H	I	J	K	L	M
1													
2	6			5		4		3		2		1	
3													
4	7			8		9		10		11		12	
5													
6	18			17		16		15		14		13	
7													
8	19			20		21		22		23		24	
9													
10	30			29		28		27		26		25	
11													
12	31			32		33		34		35		36	
13													



Signed by

Ron Helsel

Date APRIL 23, 2005

Surveyor's Michigan License No.

18994



LAND CORNER RECORDATION CERTIFICATE
Filing Requirement of Act 74, Mich. P.A. 1970

For corners in

LESLIE TOWNSHIP

INGHAM

(County)

Located In:

Corner Code #

1. Public Land Survey

T 1N R 1W

E-1



2005-025241

Page: 1 of 2

05/18/2005 08:12

2. Property Controlling
in Section

S T R
S T R

3. Miscellaneous

S T R

Property in Section

S T R

P.A. 345 INGHAM COUNTY

PEER APPROVED 4/19/2005 m

Register of Deeds Stamp & File Number

4. Lot No. , Recorded Plat

5. Private Claims

I, RON HESSEL, in A field survey on FEB. 15, 2005 do hereby state that under requirements of P.A. 74, Michigan P.A. of 1970, the corner points mentioned in lines 1 and 2 above were in conformance with regulations and rules therefore as required in the current manual of survey instructions of the United States Department of the Interior, Bureau of Land Management or by A decree of A Court of Law and /or that the corner points mentioned in lines 3, 4 and 5 above were in conformance with the rules of the Michigan Board of Land Surveyors or by A Decree of A Court of Law; established, re-established, monumented, recovered, found as expressed below:

NOTE: Not more than 2 corners, all in the same town and range, may be recorded on this certificate.

A. Description of original monument and accessories and/or subsequent restoration:
ORIGINAL MONUMENT: POST SET BY HERVEY PARKE, US DEPUTY SURVEYOR, FEB. 1826. 80.98 (5344.68') INTERSECT N BOUNDARY 191 LINKS (126.06) WEST OF POST. B. ASH 14", S81-1/2W, 34 LINKS; LYNN 5", S52-1/2E, 23 LINKS.

1) VOL.1, PAGE, DEC. 26-27, 1858, A. JACKSON C.S. W. ASH 18", S3-1/2W, 37 LINKS; SUGAR 16", N20W, 20 LINKS. RECORDED 80 RODS TO 1/16 CORNER EAST AND 159 RODS 7 LINKS (2628.12') TO E-2.

2) VOL. 3, PAGE 141, OCT. 21-22, 1873, A.P. DRAKE C.S. A POST FW BUTTERNUT 6", S21E, P3 LINKS; SYCAMORE 8" N83-1/2E, 128 1/2 LINKS. RECORDED 2702.04 FEET TO E-2. (I DO NOT BELIEVE THIS IS A CORRECT MEASUREMENT)

3) M-DOT MAP OF U.S. 27, FILE 33-R-3, PAGE 13 CALLS FOR A DISTANCE OF 126.73 FEET TO E-13, T2N, R1W. STATIONING 2721.71 FEET TO APPROXIMATE E-W 1/4 LINE, SOUTH.

(CONTINUED ON BACK SIDE)

B. Description of corner evidence found and/or method applied in restoring or reestablishing corner:

FOUND A 1/2" IRON BAR 9.2 FEET FROM THE EAST EDGE OF ROAD APRON OF N.B.L. OF US-127. FOUND THE HEAD WALL TIES FROM 1972, P.A. 74 CORNER WITNESSES. FOUND THE SIGN POST & ANGLE IRON FENCE POST AS CALLED BY SURVEYOR NORDER. FOUND THE TRAVERSE POINT CALLED FOR BY THE CETA REPORT, 50.62 FEET EAST. EXCAVATED AND FOUND THE 1/2" IRON BAR DRIVEN INSIDE A 1" PIPE. ACCEPTED THE BAR & PIPE AS THE NOTHSTINE CORNER. MEASURED 124.10 FEET TO E-13 OF VEVAY TOWNSHIP (GLO 126.06'). CORNER WAS FOUND TO BE 0.38 FEET SOUTH OF THE STANDARD LINE. SET A STANDARD INGHAM COUNTY MONUMENT FOR THE CORNER ON THE STANDARD LINE BETWEEN E-13 AND D-13 AND 0.38 FEET NORTH OF THE CLOSING CORNER.

C. Description of monument for corner and accessories established to perpetuate locating the position of the corner:

3/4" X 24" FORM PIN AND ALUMINUM DISK STAMPED P.A. 345, P.S. NO. 18994 9.2 FEET EAST OF EAST EDGE OF ASPHALT APRON OF N.B.L. OF US-127 & 65' ± WEST OF CENTERLINE HULL ROAD & ON CENTERLINE OF PLAINS ROAD TO THE EAST. INGHAM COUNTY TRAVERSE POINT (1/2" BAR & CAP, 4' WEST CENTERLINE HULL ROAD), EAST 50.52 FEET CORNER OF 2" X 2" ANGLE IRON FENCE POST S25°E, 30.62 FEET

1/2" IRON BAR SOUTH, 0.38 FEET (P.A. 74 CORNER, LIBER 1, PAGE 343)

FOUND KEBS NAIL & TAG WEST/SIDE SQUARE WOOD POST SIGN, N15°E, 26.38 FEET

FOUND KEBS NAIL & TAG NORTHWEST SIDE 10" ELM, N68°E, 27.44 FEET

FOUND KEBS NAIL & TAG SOUTHWEST/SIDE 8" ELM, S35°E, 36.27 FEET

E-13, T2N, R1W, VEVAY TOWNSHIP, INGHAM COUNTY MONUMENT, EAST, 124.10'

	A	B	C	D	E	F	G	H	I	J	K	L	M
1													
2	6			5		4		3		2		1	
3													
4	7			8		9		10		11		12	
5													
6	18			17		16		15		14		13	
7													
8	19			20		21		22		23		24	
9													
10	30			29		28		27		26		25	
11													
12	31			32		33		34		35		36	
13													


Signed by

Ron Hessel

Date APRIL 23, 2005

Surveyor's Michigan License No.

18994



E-1 LESLIE TOWNSHIP, T1N, R1W CONTINUED

4) I.C.R.C. GRID MAP CALLS FOR A 1" PIPE 126.73 FEET TO E-13, T2N, R1W, VEVAY TOWNSHIP.
38" ELM SOUTH, 28.22'
10" MAPLE, N.N.E., 78.46'
SOUTHWEST CORNER OF HEAD WALL E.N.E., 35.96'

5) NOTHSTINE'S NOTES CALL FOR A 1" GAS PIPE STATE HIGHWAY (DATE UNKNOWN)
ELM 24", S7 248E, 29.3'
MAPLE 10", N27E, 78.7'
NORTHWEST CORNER CONC. H. WALL, S69°E, 36.05'
SOUTHWEST CORNER CONC. H. WALL, N72°E, 35.96'

6) P.A. 74 CORNER LIBER 1, PAGE 343, FEB. 16, 1972, R. LESTER P.S. 18998. "MSHD RECORD 1" PIPE 38" ELM, S57°E, 28.22'; 10" MAPLE, N27°E, 78.46'; NORTHWEST CORNER HEAD WALL, S69°E, 36.05'; SOUTHWEST CORNER HEAD WALL, N72°E, 35.96' "FOUND 2" PIPE 18.35' EAST OF EAST EDGE OF NORTHBOUND LANE OF U.S. 127."
NAIL & TAG SOUTHEAST SIDE 18" ASH, NNE, 78.50'
NORTHWEST CORNER OF HEAD WALL, S69°E, 36.05'
SOUTHWEST CORNER HEAD WALL, N72°E, 35.96'

7) P.A. 132 SURVEY, LIBER 1, PAGES 193-196, FEB. 16, 1972, M. FOUTY P.S. 18989. CITED SAME MONUMENT & WITNESSES AS ITEM 5 ABOVE. RECORDED 2517.49 FEET TO D-13, T2N, R1W, VEVAY TOWNSHIP.

8) P.A. 132 SURVEY, LIBER 1, PAGES 413-414, AUG. 29, 1972, R. LESTER. CITED SAME MONUMENT & WITNESSES ITEM ABOVE. RECORDED 5296.40 FEET TO G-1.

9) P.A. 132 SURVEY, LIBER 1, PAGES 674-676, APRIL 11, 1973, R. LESTER. CITED SAME MONUMENT & WITNESSES AS ITEM 5 ABOVE. RECORDED 2517.49 FEET TO D-13, T2N, R1W, VEVAY TOWNSHIP.

10) MONUMENT CORNER REPORT FROM CETA DOSSIER, MAY 01, 1978. "FOUND IRON WITH CAP RLS #18998 AS REC. IN LIBER 1, PAGE 343." REPORT CALLED FOR THE BAR BEING 18.35 FEET FROM THE EAST EDGE OF THE CONCRETE OF THE NORTHBOUND LANE OF US-127 AND 50.62 FEET FROM A TRAVERSE POINT WEST OF HULL ROAD. WITNESSES SAME AS ITEM 5 ABOVE.

11) P.A. 132 SURVEY, LIBER 9, PAGE 2, JAN. 13, 2004, P. NORDER, P.S. 44288. "FOUND 1/2" IRON BAR IN US-127 R.O.W." RECORDED 124.06 FEET TO E-13, T2N R1W, VEVAY TOWNSHIP. RECORDED 2640.52 FEET FROM D-13 TO E-13 AND 2716.57 FEET TO E-2. FOUND NAIL & TAG "KEBS 41065, 31588, 25832" WEST SIDE 4" X 6" WOOD SIGN POST NAZ. 10° 27.17' CORNER OF 2" X 2" ANGLE IRON FENCE POST NAZ. 150° 30.13' SOUTHWEST CORNER CONCRETE HEAD WALL NAZ. 105° 36.00' NORTHWEST CORNER CONCRETE HEAD WALL NAZ. 70° 36.10'



2005-025241
Page: 2 of 2

05/16/2005 08:12P