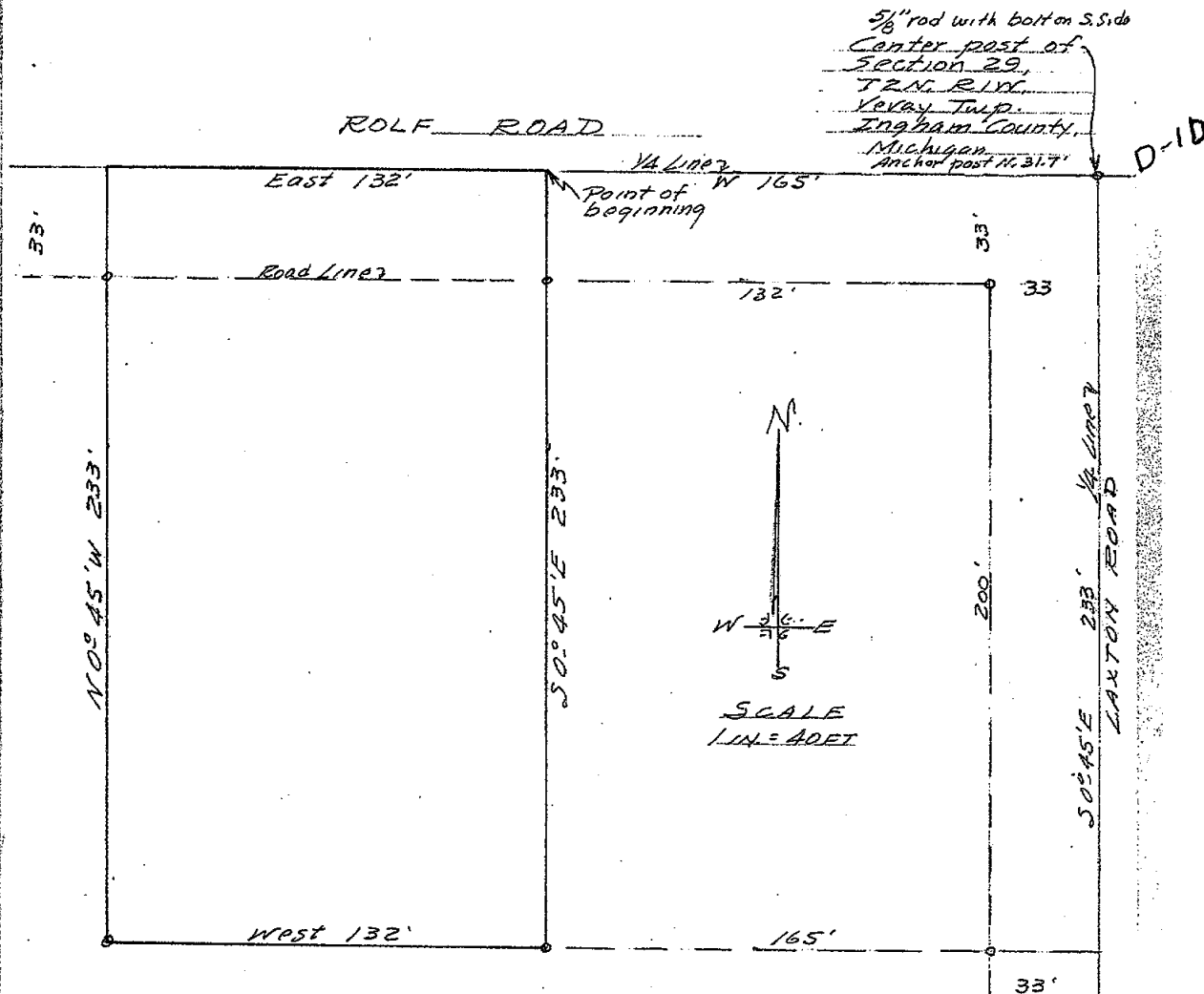


1 N 29

CERTIFICATE OF SURVEY

LEGAL DESCRIPTION:

COMMENCING IN THE $\frac{1}{4}$ LINE AT A POINT 165 FEET WEST OF THE CENTER POST OF SECTION 29, TOWN 2 NORTH, RANGE 1 WEST, VEVAY TOWNSHIP, INGHAM COUNTY, MICHIGAN, THENCE S 0 DEG 45 MIN E 233 FEET PARALLEL WITH THE NORTH AND SOUTH $\frac{1}{4}$ LINE, THENCE WEST 132 FEET PARALLEL WITH THE EAST AND WEST $\frac{1}{4}$ LINE, THENCE N 0 DEG 45 MIN W 233 FEET, THENCE EAST 132 FEET TO THE POINT OF BEGINNING.



THE ERROR OF CLOSURE IS 0.

THE UNDERSIGNED, CIVIL ENGINEER AND LAND SURVEYOR, HEREBY CERTIFIES THAT HE HAS SURVEYED THE PROPERTY SHOWN ON THE ANNEXED PLAT ACCORDING TO THE REQUIREMENTS OF P. A. 132, MICHIGAN P. A. OF 1970

JULY 9, 1971

SURVEY # 11597

RECORDED

JUL 14 11 55 AM '71

REGISTER OF DEEDS
Miss Bill Humphrey
INGHAM COUNTY, MICH.

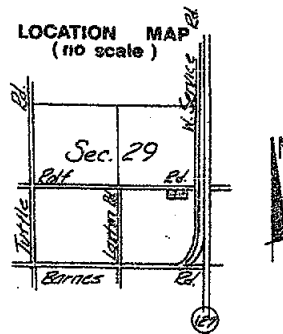
Laverne J. Hendryx
LAVERNE J. HENDRYX
2621 S. WAVERLY ROAD
LANSING, MICHIGAN 48910
R. L. S. 3276



CERTIFIED BOUNDARY SURVEY

FOR: James Kramer
1799 Hull Road
Mason, Michigan 48854

LOCATION MAP
(no scale)



LEGEND:


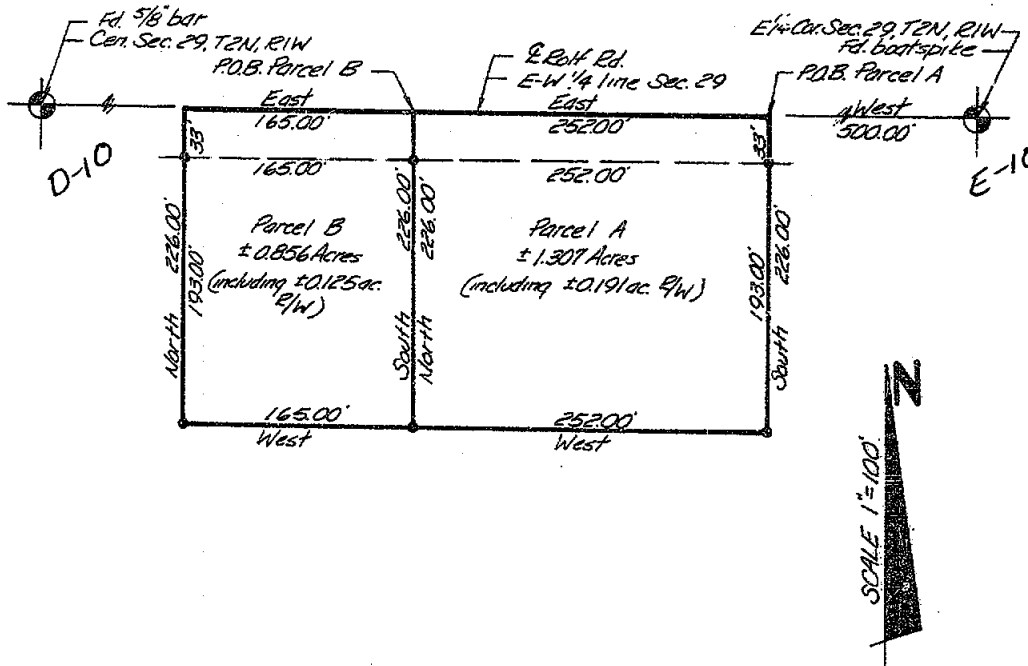
1. All dimensions are in feet and decimals thereof.
2. All curve dimensions are arc lengths.
3. 1/2" bars with identification caps have been placed at all points marked "e" unless otherwise noted.
4. = described boundary line.
5. = fence line.
6. All bearings are relative and referenced to the E-W 1/4 line of Section 29 which is assumed to bear due West.

RECORDED

AUG 26 9 42 AM '74

REGISTER OF DEEDS

James M. Lester
INGHAM COUNTY, MICH.



867



POLARIS
ASSOCIATES - INC.

surveys phone (517) 393-8880
planners 889 e. jolly suite 2
engineers lansing, michigan 48910

DRAWN	MM	7/7/74	SEC. 29 T2N R1W
COMPUTED	RL	7/18/74	100 no 5604-1
ELD. SURVEY	TE	7/11/74	sheet 1 of 2

A-710

CERTIFIED BOUNDARY SURVEY

LEGAL DESCRIPTIONS:

Parcel A

A parcel of land in Section 29, T2N, R1W, Vevay Township, Ingham County, Michigan; the boundary of said parcel being described as commencing at the East 1/4 Corner of said Section 29; thence West along the E-W 1/4 line of said Section 29, 500.00' to the point of beginning; thence South, perpendicular to said E-W 1/4 line, 226.00'; thence West parallel with said E-W 1/4 line, 252.00'; thence North, perpendicular to said E-W 1/4 line, 226.00', to a point on the said E-W 1/4 line of said Section 29; thence East along said E-W 1/4 line, 252.00' to the point of beginning; said parcel containing more or less 1.307 acres including more or less 0.191 acre presently in use as public right of way; said parcel also subject to all easements and restrictions of record.

Parcel B

A parcel of land in Section 29, T2N, R1W, Vevay Township, Ingham County, Michigan; the boundary of said parcel being described as commencing at the East 1/4 Corner of said Section 29; thence West along the E-W 1/4 line of said Section 29, 752.00' to the point of beginning; thence South, perpendicular to said E-W 1/4 line, 226.00'; thence West parallel with said E-W 1/4 line, 165.00'; thence North, perpendicular to said E-W 1/4 line, 226.00', to a point on the said E-W 1/4 line of said Section 29; thence East along said E-W 1/4 line, 165.00' to the point of beginning; said parcel containing more or less 0.856 acre including more or less 0.125 acre presently in use as public right of way; said parcel also subject to all easements and restrictions of record.

WITNESSES TO U.S. PUBLIC LAND CORNER

E 1/4 Corner Section 29, T2N, R1W

Nail & tag West side 10" maple, NNE, 136.23'
Nail & tag South side triple 10" cherry, ENE, 105.88'
NW Corner of house, SW, 130.63'

E-10

Center of Section 29, T2N, R1W

Recorded by LaVerne J. Hendryx in Liber 2, Page 399 of Ingham County Records.
Iron at SW Corner, SW, 46.7'
Center anchor post, North, 31.7'
Center 7" walnut, ESE, 69.5'

D-10

CERTIFICATE OF SURVEY:

I hereby certify to the parties named hereon that we have surveyed a parcel of land within:

Part of the NE 1/4 of Section 29, T2N, R1W, Vevay Township,
Ingham County, Michigan.

and that we have found or set, as noted hereon, permanent markers to all corners and angle points of the boundary of the parcel shown hereon as it is apparently peacefully occupied at present and that the more particular legal description of said parcel is as designated hereon.

This survey complies with the requirements of P.A. 132 of 1970.

This survey was performed with an error of closure no greater than a ratio of 1 in 5000.

Ronnie M. Lester 7/19/74
Ronnie M. Lester
Registered Land Surveyor
R.L.S. 18998



867



POLARIS
ASSOCIATES - INC.

surveyors phone (517) 393-8880
planners 609 e. jolly - suite 2
engineers Lansing, Michigan 48910

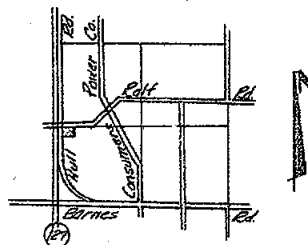
DRAWN	MM	7/17/74	SEC. 29 T2N R1W
COMPUTED	RL	7/16/74	job no. 5604-1
FLD. SURVEY	TE	7/11/74	sheet 2 of 2

A-711

CERTIFIED BOUNDARY SURVEY

FOR: Mrs. Russell Grosshan
1755 Hull Road
Mason, Michigan 48854

LOCATION MAP
(no scale)



LEGEND:

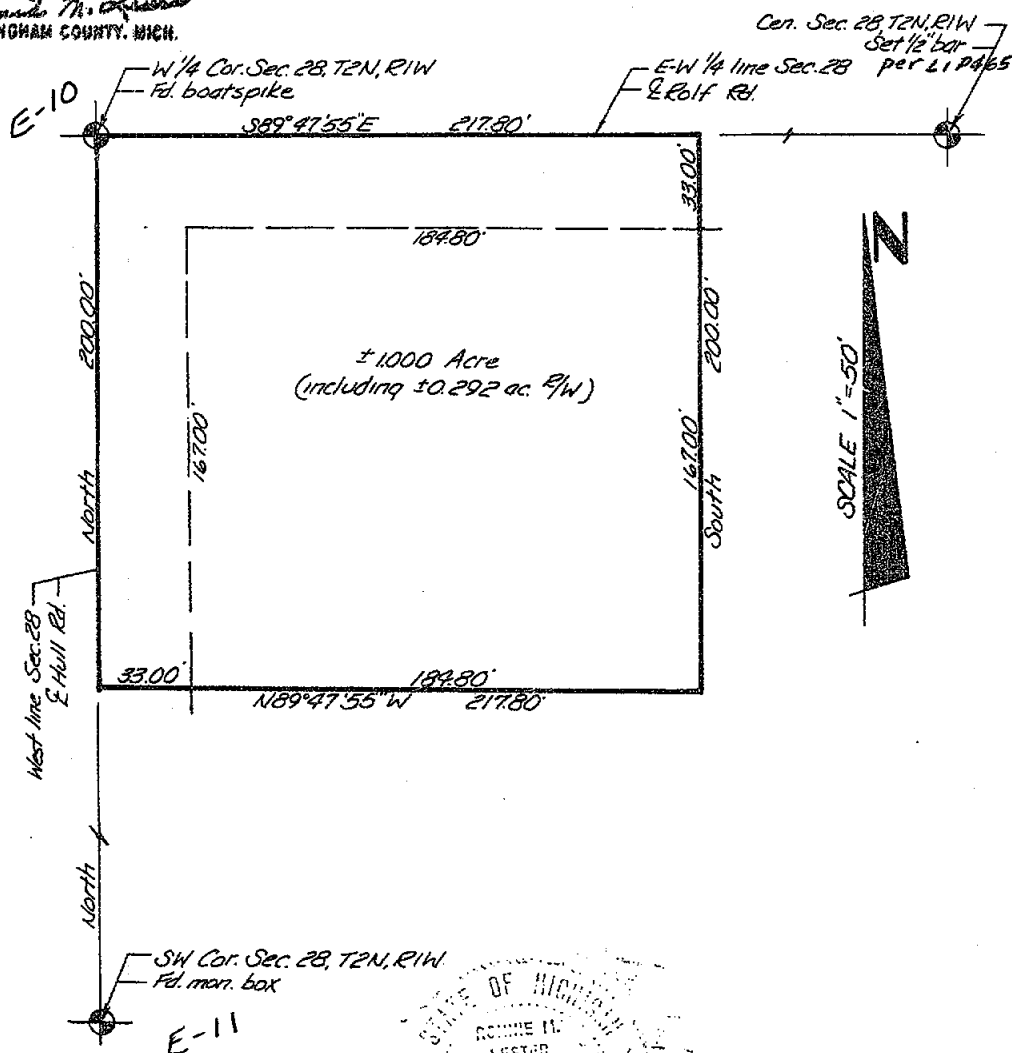
1. All dimensions are in feet and decimals thereof.
2. All curve dimensions are arc lengths.
3. 1/2" bars with identification caps have been placed at all points marked "•" unless otherwise noted.
4. —•— = described boundary line.
5. —x—x— = fence line.
6. All bearings are relative and referenced to the West line of Section 28, which is assumed to bear due North.

RECORDED

AUG 26 9 42 AM '74

REGISTER OF DEEDS

Charles M. Lewis
INGHAM COUNTY, MICH.



SCALE 1"=50'

868



POLARIS
ASSOCIATES, INC.

surveyors
planners
engineers

phone (517) 393-8880
609 e. jolly suite 2
tansing, michigan 48910

DRAWN BY
COMPUTED
FLD. SURVEY

MM.
RL.
TE.

7/17/74
7/12/74
7/11/74

SEC. 28, T2N, R1W
job no. 5603-1
sheet 1 of 2

A-708

CERTIFIED BOUNDARY SURVEY

LEGAL DESCRIPTION:

A parcel of land in Section 28, T2N, R1W, Vevay Township, Ingham County, Michigan; the boundary of said parcel being described as beginning at the W 1/4 Corner of said Section 28; thence S89°47'55"E along the E-W 1/4 line of said Section 28, 217.80'; thence South parallel with the West line of said Section 28, 200.00'; thence N89°47'55"W parallel with said E-W 1/4 line, 217.80' to a point on the West line of said Section 28; thence North along the said West line, 200.00' to the point of beginning; said parcel containing more or less 1.000 acre including more or less 0.292 acre presently in use as public right of way; said parcel also subject to all easement and restrictions of record.

WITNESSES TO U.S. PUBLIC LAND CORNER

W 1/4 Corner Section 28, T2N, R1W

Nail & tag West side 10" maple, NNE, 136.23'

Nail & tag South side triple 10" cherry, ENE, 105.88'

NW Corner of house, SW, 130.63'

SW Corner Section 28, T2N, R1W

SW Corner of "I" beam guard post, North, 18.24'

P.K. nail in asphalt, WNW, 40.09'

P.K. nail in asphalt, WSW, 39.44'

Center of Section 28, T2N, R1W

Recorded by Fred N. White in Liber 1, Page 465 of Ingham County Records.

Nail & tag East side fence post, NW, 21.65'

Nail & tag NE side 18" ash, WNW, 41.12'

Nail & tag South side 8" ash, WSW, 50.73'

CERTIFICATE OF SURVEY:

I hereby certify to the parties named hereon that we have surveyed a parcel of land within:


The northwest quarter (1/4) of the southwest quarter (1/4) of Section twenty-eight (28), in Town two (2) north, Range one (1) west (Vevay), being forty (40) acres of land, more or less.

and that we have found or set, as noted hereon, permanent markers to all corners and angle points of the boundary of the parcel shown hereon as it is apparently peacefully occupied at present and that the more particular legal description of said parcel is as designated hereon.

This survey complies with the requirements of P.A. 132 of 1970.

This survey was performed with an error of closure no greater than a ratio of 1 in 5000.

Ronnie M. Lester 7/19/74
 Ronnie M. Lester
 Registered Land Surveyor
 R.L.S. 18998



868



POLARIS
 ASSOCIATES - INC.

surveyors phone (517) 993-8880
 planners 609 a. jolly - suite 2
 engineers Lansing, Michigan 48910

DRAWN	MM 7/17/74	SEC. 28, T2N, R1W
COMPUTED	RL 7/12/74	JOB NO. 5603-1
F.L.D. SURVEY	T.E. 7/11/74	sheet 2 of 2

A-709

CERTIFICATE OF SURVEY

LIBER

2 PG 639

RECORDED

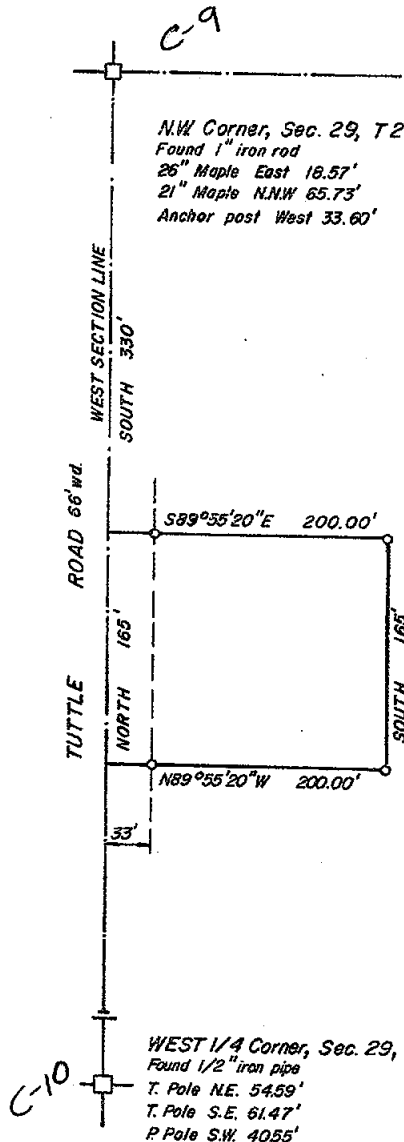
FEB 19 8 34 AM '76

REGISTER OF DEEDS

Carl M. Lewis
INGHAM COUNTY, MICH.

FOR: Frank Belknap
2137 Luvanna Dr.

LEGAL DESCRIPTION: Beginning on the West Section line 330 ft. South of the N.W. corner of Section 29, T2N, R1W, Vevay Township, Ingham County, Michigan; thence S89°55'20"E 200 ft; thence South 165 ft.; thence N89°55'20"W 200 ft. to the West Section line; thence North 165 ft. to the point of beginning; containing 0.758 acres of land more or less.



SCALE
1"=100'

o indicates 1/2" iron pipe

Bearings were assumed as North on
the West Section line

I CERTIFY THAT THIS MAP CORRECTLY REPRESENTS A SURVEY MADE UNDER MY SUPERVISION OF THE LAND DESCRIBED ABOVE IN COMPLIANCE WITH THE REQUIREMENTS OF PUBLIC ACT 132 OF 1970. THE RELATIVE ERROR OF CLOSURE BEING NO GREATER THAN 1 PART IN 5000; AND THAT THE ENCROACHMENTS AFFECTING SAID LAND, IF ANY, ARE LOCATED AS SHOWN HEREON.

DATE 10-8-75

ORDER NO. 75-574

DRAWN BY M.H.M. 1213

G. A. STEADMAN & SON, INC.

LAND SURVEYING & ENGINEERING
3236 W. ST. JOSEPH ST.
LANSING, MICHIGAN 48917

BY: *Richard W. Steadman*
REGISTERED LAND SURVEYOR #11370



CERTIFICATE OF SURVEY

FOR: Walter Kranz

LEGAL DESCRIPTION: PARCEL A of Survey No. 1355 as recorded in Liber 2 on Page 913 of the Certified Survey Maps filed in the Register of Deeds Office, Ingham County, Michigan and further described as:

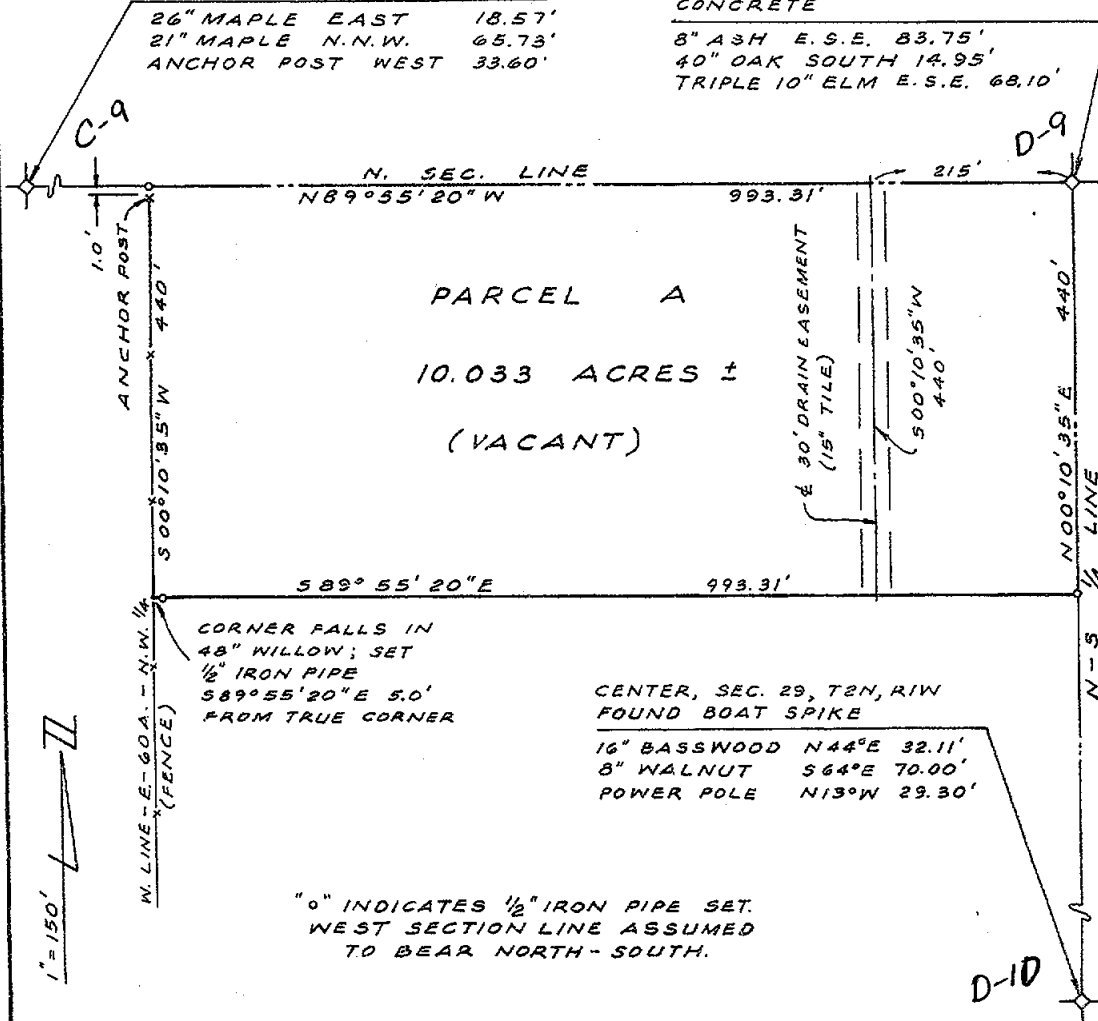
beginning at the North $\frac{1}{4}$ corner of Section 29, T2N, R1W, Vevay Township, Ingham County, Michigan; thence N89°55'20"W along the North section line 993.31 ft. to the West line of the East 60 acres of the N.W. $\frac{1}{4}$ of Section 29; thence S00°10'35"W along said line 440 ft.; thence S89°55'20"E 993.31 ft. to the N-S $\frac{1}{4}$ line; thence N00°10'35"E 440 ft. to the point of beginning; containing 10.033 acres more or less; and being subject to a 30 ft. drain easement, the centerline thereof is described as: beginning on the North section line N89°55'20"W 215 ft. from the North $\frac{1}{4}$ corner of said Section 29; thence S00°10'35"W 440 ft. to the point of ending.

N.W. COR., SEC. 29, T2N, R1W
FOUND 1" IRON ROD

N. $\frac{1}{4}$ COR., SEC. 29, T2N, R1W
FOUND WOOD ANC. POST IN
CONCRETE

26" MAPLE EAST 18.57'
21" MAPLE N.N.W. 65.73'
ANCHOR POST WEST 33.60'

8" ASH E.S.E. 83.75'
40" OAK SOUTH 14.95'
TRIPLE 10" ELM E.S.E. 68.10'



I CERTIFY THAT THIS MAP CORRECTLY REPRESENTS A SURVEY MADE UNDER MY SUPERVISION OF THE LAND DESCRIBED ABOVE IN COMPLIANCE WITH THE REQUIREMENTS OF PUBLIC ACT 132 OF 1970. THE RELATIVE ERROR OF CLOSURE BEING NO GREATER THAN 1 PART IN 5000; AND THAT THE ENCROACHMENTS AFFECTING SAID LAND, IF ANY, ARE LOCATED AS SHOWN HEREON.

DATE 9-13-76

ORDER NO. 76-726

DRAWN BY R.W.S.

G.A. STEADMAN & SON, INC.

LAND SURVEYING & ENGINEERING
3236 W. ST. JOSEPH ST.
LANSING, MICHIGAN 48917

1355

BY: Richard W. Steadman
REGISTERED LAND SURVEYOR #11370



CERTIFICATE OF SURVEY

FOR: Betty J. Waite

Page 2 of 2

LEGAL DESCRIPTION:

PARCEL A of Survey No. 1348, as recorded in Liber 2 on Pages 902 & 903 of the Certified Survey Maps filed in the Register of Deeds Office, Ingham County, Michigan, and further described as:

beginning on the West section line 750 ft. North of the West $\frac{1}{4}$ corner of Section 29, T2N, R1W, Vevay Township, Ingham County, Michigan; thence S89°46'20"E parallel with the E-W $\frac{1}{4}$ line 522.3 ft.; thence North 234 ft.; thence N89°46'20"W 522.3 ft. to the West section line; thence South 234 ft. to the point of beginning; containing 2.806 acres more or less.

PARCEL B of Survey No. 1348, as recorded in Liber 2 on Pages 902 & 903 of the Certified Survey Maps filed in the Register of Deeds Office, Ingham County, Michigan, and further described as:

beginning on the West section line 984 ft. North of the West $\frac{1}{4}$ corner of Section 29, T2N, R1W, Vevay Township, Ingham County, Michigan; thence S89°46'20"E parallel with the E-W $\frac{1}{4}$ line 522.3 ft.; thence North 200 ft.; thence N89°46'20"W 522.3 ft. to the West section line; thence South 200 ft. to the point of beginning; containing 2.398 acres more or less.

PARCEL C of Survey No. 1348, as recorded in Liber 2 on Pages 902 & 903 of the Certified Survey Maps filed in the Register of Deeds Office, Ingham County, Michigan, and further described as:

beginning on the West section line 1184 ft. North of the West $\frac{1}{4}$ corner of Section 29, T2N, R1W, Vevay Township, Ingham County, Michigan; thence S89°46'20"E parallel with the E-W $\frac{1}{4}$ line 522.3 ft.; thence North 200 ft.; thence N89°46'20"W 522.3 ft. to the West section line; thence South 200 ft. to the point of beginning; containing 2.398 acres more or less.

PARCEL D of Survey No. 1348, as recorded in Liber 2 on Pages 902 & 903 of the Certified Survey Maps filed in the Register of Deeds Office, Ingham County, Michigan, and further described as:

beginning on the West section line 1384 ft. North of the West $\frac{1}{4}$ corner of Section 29, T2N, R1W, Vevay Township, Ingham County, Michigan; thence S89°46'20"E parallel with the E-W $\frac{1}{4}$ line 522.3 ft.; thence North 200 ft.; thence N89°46'20"W 522.3 ft. to the West section line; thence South 200 ft. to the point of beginning; containing 2.398 acres more or less.

I CERTIFY THAT THIS MAP CORRECTLY REPRESENTS A SURVEY MADE UNDER MY SUPERVISION OF THE LAND DESCRIBED ABOVE IN COMPLIANCE WITH THE REQUIREMENTS OF PUBLIC ACT 132 OF 1970. THE RELATIVE ERROR OF CLOSURE BEING NO GREATER THAN 1 PART IN 5000; AND THAT THE ENCROACHMENTS AFFECTING SAID LAND, IF ANY, ARE LOCATED AS SHOWN HEREON.


DATE 9-20-76ORDER NO. 76-650DRAWN BY R.W.S.

G.A. STEADMAN & SON, INC.

LAND SURVEYING & ENGINEERING

3236 W. ST. JOSEPH ST.
LANSING, MICHIGAN 48917

BY:


REGISTERED LAND SURVEYOR #11370


CERTIFIED BOUNDARY SURVEY

LIBER

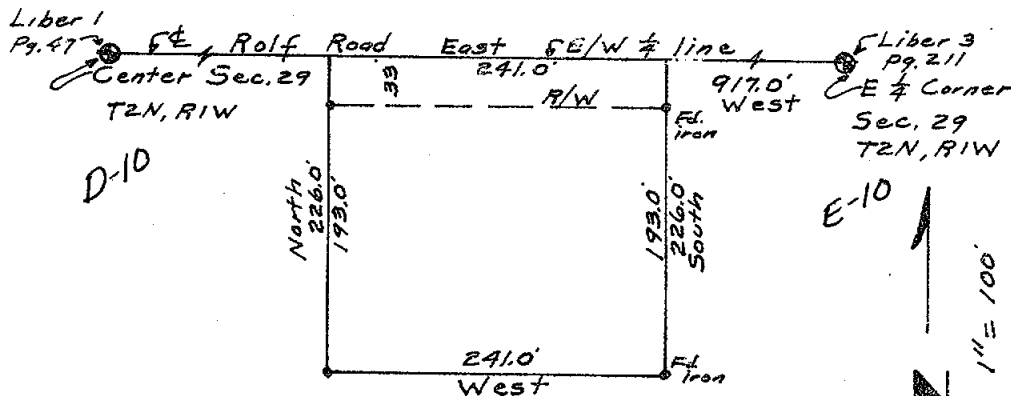
2 PC1151

FOR Carl Grapentine
2635 Rolf Road
Mason, Michigan

LOCATION MAP
(NO SCALE)

LEGEND:

- 1-All dimensions are in feet and decimals thereof.
- 2- $\frac{1}{2}$ " bars with identification caps have been placed at all points marked " " unless otherwise noted.
- 3- ——— described boundary.
- 4- - - - - fence line.
- 5-All bearings are relative and referenced to the E/W line of Section 29, T2N, R1W, which is recorded to bear West in a previously recorded survey.



A parcel of land in Section 29, T2N, R1W, Vevay Township, Ingham County, Michigan; the boundary being described as commencing at the East $\frac{1}{4}$ corner of said Section 29; thence West along the E/W $\frac{1}{4}$ line of said Section 29, 917.0' to the point of beginning of this description; thence South perpendicular to said E/W $\frac{1}{4}$ line of said Section 29, 226.0'; thence West parallel to the E/W $\frac{1}{4}$ line of said Section 29, 241.0'; thence North perpendicular to the E/W $\frac{1}{4}$ line of said Section 29, 226.0' to the E/W $\frac{1}{4}$ line of said Section 29; thence East along the E/W $\frac{1}{4}$ line of said Section 29, 241.0' to the point of beginning. Contains 1.250 acres.

I hereby certify to the parties named hereon that we have surveyed a parcel of land within:
the SE $\frac{1}{4}$ of Section 29, T2N, R1W, Vevay Township, Ingham County, Michigan; as it is apparently, peacefully occupied at present, and that we have found or set, as noted hereon, permanent markers to all corners and angle points of the boundaries of the parcel shown hereon, and the more particular legal description of said parcel is as designated hereon.

This survey complies with the requirements of P.A. 132 of 1970.
This survey was performed with an error of closure no greater than a ration of 1' in 5,000'.


Austin C. Williams
Austin C. Williams
Registered Land Surveyor
Mich. Registration Number 21275

RECORDED

MAY 25 2 52 PM '77

REGISTER OF DEEDS

Paula Johnson
INGHAM COUNTY, MICH.



1471

WILLIAMS
Surveying

1148 Okemos Rd.
Mason, Michigan 48854
PH. (517) 676-5153

DRAWN	AW 7/26/77	SEC. 29, T2N, R1W
COMPUTED		JOB NO. 1581
FLD. SURVEY	AW 7/26/77	sheet 1 of 1

A

CERTIFIED BOUNDARY SURVEY

LSR

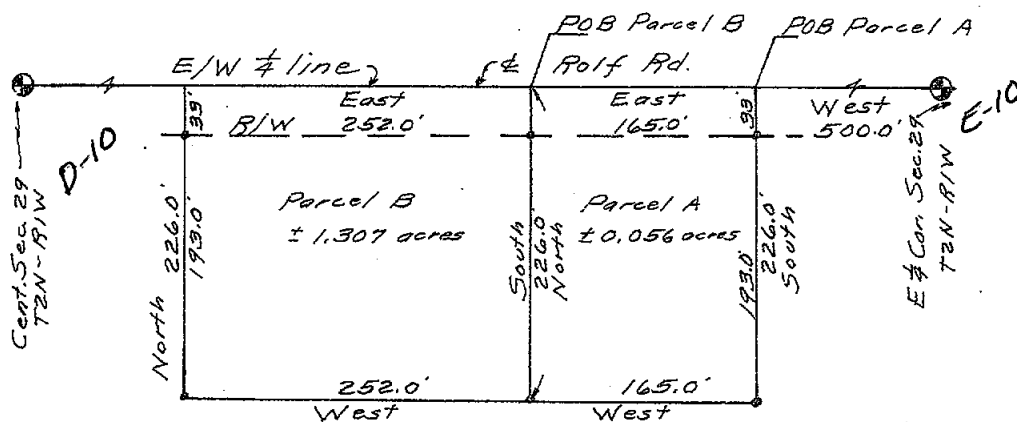
36 303

FOR William C. McCurdy, Jr.
2553 Rolf Road
Mason, Michigan

LOCATION MAP
(NO SCALE)

LEGEND:

1. All dimensions are in feet and decimals thereof.
2. $\frac{1}{2}$ " bars with identification caps have been placed at all points marked "P" unless otherwise noted.
3. ——— described boundary.
4. - - - - - fence line.
5. All bearings are relative and are referenced to the E/W $\frac{1}{4}$ line which is recorded to bear East-West in a previously recorded survey.



RECORDED

APR 17 4 17 PM '78

REGISTER OF DEEDS

INCHAM COUNTY MICH.

1729

WILLIAMS
Surveying

1148 Okemos Rd.
Mason, Michigan 48854
PH. (517) 676-5153

DRAWN

COMPUTED

FLD. SURVEY

SEC. 29-T2N-R1W

JOB NO. 1674

sheet 1 of 2

A

CERTIFIED BOUNDARY SURVEY

1562

3 10 304

LEGAL DESCRIPTIONS:

Parcel A

A parcel of land in Section 29, T2N, R1W, Vevay Township, Ingham County, Michigan; the boundary being described as commencing at the East $\frac{1}{4}$ corner of said Section 29; thence West along the E/W $\frac{1}{4}$ line of said Section 29, 500.0' to the point of beginning of this description; thence South, perpendicular to said E/W $\frac{1}{4}$ line, 226.0'; thence West parallel with the said E/W $\frac{1}{4}$ line, 265.0'; thence North, perpendicular to said E/W $\frac{1}{4}$ line, 226.0' to a point on the said E/W $\frac{1}{4}$ line of said Section 29; thence East along said E/W $\frac{1}{4}$ line, 165.0' to the point of beginning. Contains 0.056 acres, more or less, and subject to the rights of the public over existing Rolf Road.

Parcel B

A parcel of land in Section 29, T2N, R1W, Vevay Township, Ingham County, Michigan; the boundary being described as commencing at the East $\frac{1}{4}$ corner of said Section 29; thence West along the E/W $\frac{1}{4}$ line of said Section 29, 665.0' to the point of beginning of this description; thence South, perpendicular to the said E/W $\frac{1}{4}$ line, 226.0'; thence West, parallel with the said E/W $\frac{1}{4}$ line, 252.0'; thence North, perpendicular to the said E/W $\frac{1}{4}$ line, 226.0', to a point on the said E/W $\frac{1}{4}$ line of said Section 29; thence East along the said E/W $\frac{1}{4}$ line, 252.0' to the point of beginning. Contains 1.307 acres, more or less, and subject to the rights of the public over existing Rolf Road.

WITNESSES TO U.S. PUBLIC LAND CORNERS

East $\frac{1}{4}$ corner, Section 29, T2N, R1W
Nail & tag West side 10" Maple, NNE, 136.23' E-10
Nail & tag South side triple 10" Cherry, ENE, 105.88'
NW corner of house, SW, 130.63'

Center of Section 29, T2N, R1W
Iron at SW corner, SW, 46.7'
Center anchor post, North, 31.7' D-10
Center 7" Walnut, ESE, 69.5'


I hereby certify to the parties named hereon that we have surveyed the parcels of land in the SE $\frac{1}{4}$ of Section 29, T2N, R1W, Vevay Township, Ingham County, Michigan; as it is apparently, peacefully occupied at present, and that we have found or set, as noted hereon, permanent markers to all corners and angle points of the boundaries of the parcels shown hereon, and the more particular legal descriptions of said parcels are as designated hereon.

This survey was performed with an error of closure no greater than a ratio of 1' in 5,000'.

This survey complies with the requirements of P.A. 132 of 1970.

Austin C. Williams

Austin C. Williams
Registered Land Surveyor
Mich. Registration No. 21275



1729
WILLIAMS
Surveying

1148 Okemos Rd.
Mason, Michigan 48734
PH. (817) 675-5152

DRAWN

AW

4/7/78

SEC. 29, T2N-R1W

COMPUTED

AW

4/7/78

NO. 1674

FLD. SURVEY

AW

4/5/78

Sheet 2 of 2

A

CERTIFIED BOUNDARY SURVEY

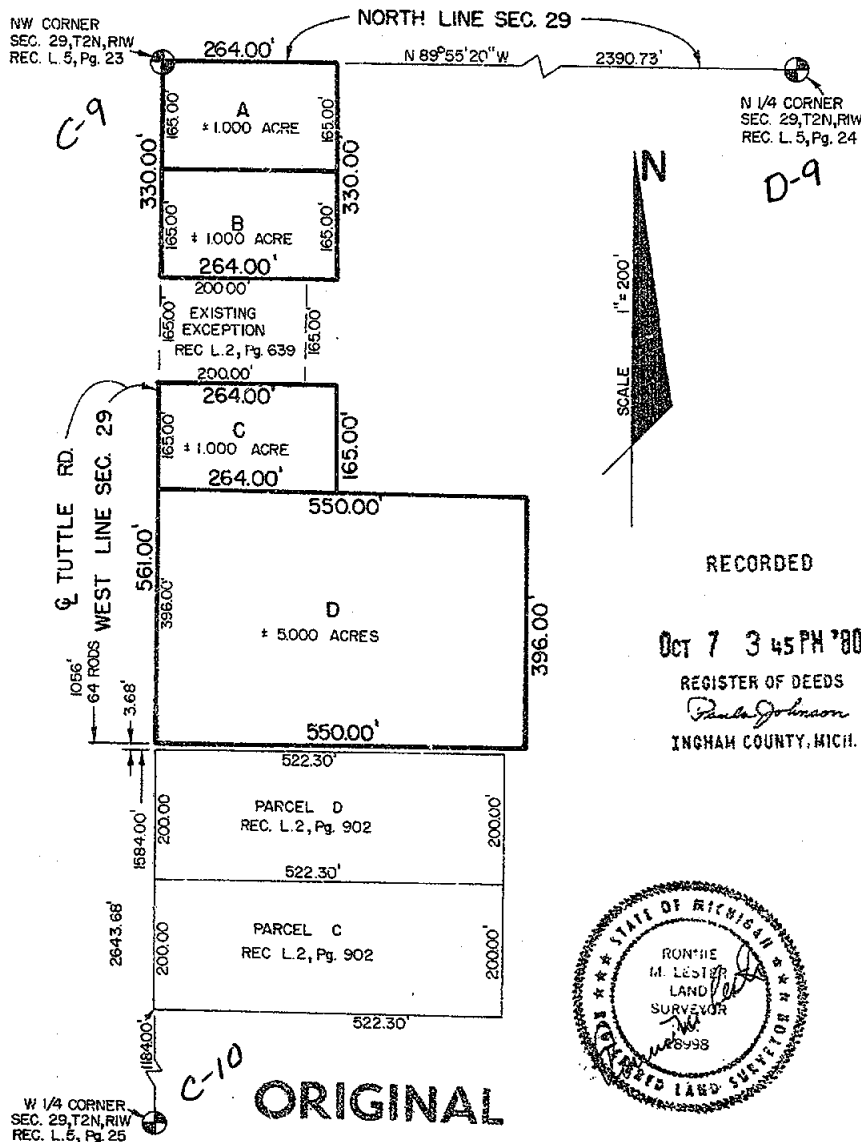
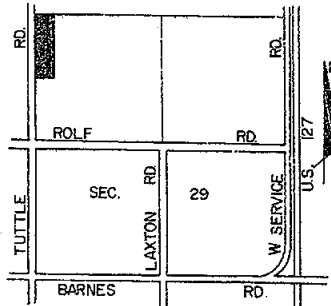
FOR: Mr. Max S. Scriptor
1583 Tuttle Road
Mason, MI 48854

LOCATION MAP
(no scale)

LEGEND:

- 1-All dimensions are in feet and decimals thereof.
- 2-1/2" x 18" bars with yellow identification caps have been placed at all points marked "•" unless otherwise noted.
- 3-—•— denotes described boundary lines.
- 4-*** denotes existing fence lines.
- 5-— indicates drawing and distance not to scale.
- 6-Rec. indicates Recorded or Deed Dimension.
- 7-All bearings are relative and referenced to the West line of Section 29 which is recorded to bear due North.


NOTE: Transfer of title to more than three of these parcels could violate Act 288 P.A. 1967.



RECORDED

OCT 7 3 45 PM '80

REGISTER OF DEEDS
Paula Johnson
INGHAM COUNTY, MICH.



2321

W 1/4 CORNER
SEC. 29, T2N, R1W
REC. L. 5, Pg. 25

ORIGINAL



3422 Hagadorn Road
Mason, Michigan 48854
phone (517) 351-7410


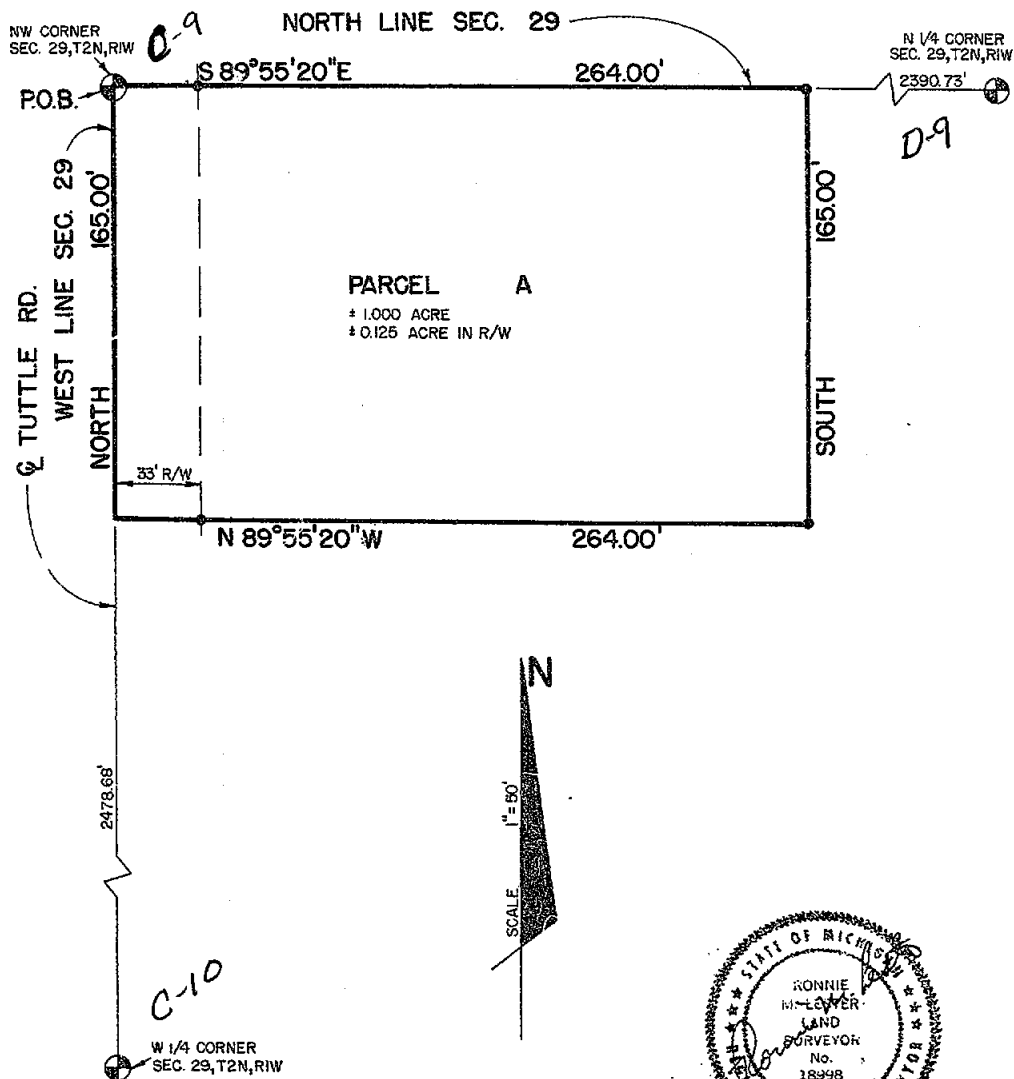
DRAWN	SM	AUG 80	SEC. 29, T2N, R1W
COMPUTED	RL	AUG 80	job no.
FLD. SURVEY	GV	AUG 80	sheet 1 of 3

A-1296

CERTIFICATE OF SURVEY

LEGAL DESCRIPTION: PARCEL A

A parcel of land in Section 29, T2N, R1W, Vevay Township, Ingham County, Michigan; the surveyed boundary of this parcel being described by Michigan R.L.S. # 18998 as beginning at the Northwest corner of said Section 29; thence S89°55'20"E along the North line of said Section, 264.00 feet; thence South parallel to the West line of said Section 165.00 feet; thence N89°55'20"W, 264.00 feet to a point on the West line of said Section; thence North along the West line of said Section, 165.00 feet to the point of beginning; said parcel containing more or less 1.000 acres including more or less 0.125 acres presently in use as public right of way; said parcel subject to all easements and restrictions of record.



POLARIS
ASSOCIATES - INC.

Registered
Land
Surveyors

3422 Hegedorn Road
Mason Michigan 48854
phone (517) 351-7410

DRAWN
COMPUTED
FLD. SURVEY

SM
RL
GV

AUG 80

AUG 80

AUG 80

SEC. 29 T 2N R1W

drawing no.


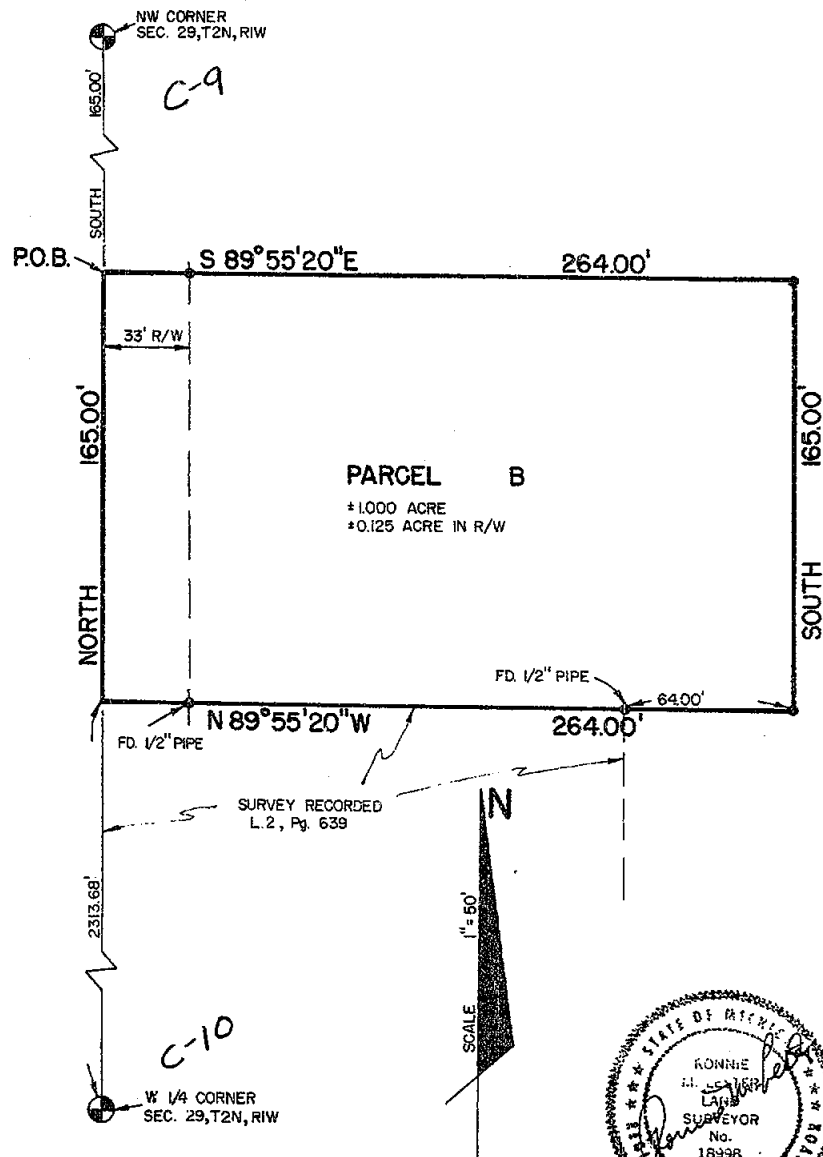
sheet 2A of 3

A-1296

CERTIFICATE OF SURVEY

LEGAL DESCRIPTION: PARCEL B

A parcel of land in Section 29, T2N, R1W, Vevay Township, Ingham County, Michigan; the surveyed boundary of this parcel being described by Michigan R.L.S. #18998 as commencing at the Northwest corner of said Section 29; thence South along the West line of said Section, 165.00 feet to the point of beginning of this description; thence S89°55'20"E parallel to the North line of said Section, 264.00 feet; thence South parallel to the West line of said Section, 165.00 feet; thence N89°55'20"W, 264.00 feet to a point on the West line of said Section; thence North along said West line, 165.00 feet to the point of beginning; said parcel containing more or less 1.000 acre including more or less 0.125 acre presently in use as public right of way; said parcel subject to all easements and restrictions of record.



2321

ORIGINAL



POLARIS
ASSOCIATES - INC.

Registered
Land
Surveyors

3422 Hegadorn Road
Mason, Michigan 48854
phone (517) 351-7410

DRAWN

SM

AUG 80

SEC. 29 T2N R1W

COMPUTED

RL

AUG 80

drawing no.

FLD. SURVEY

GV

AUG 80

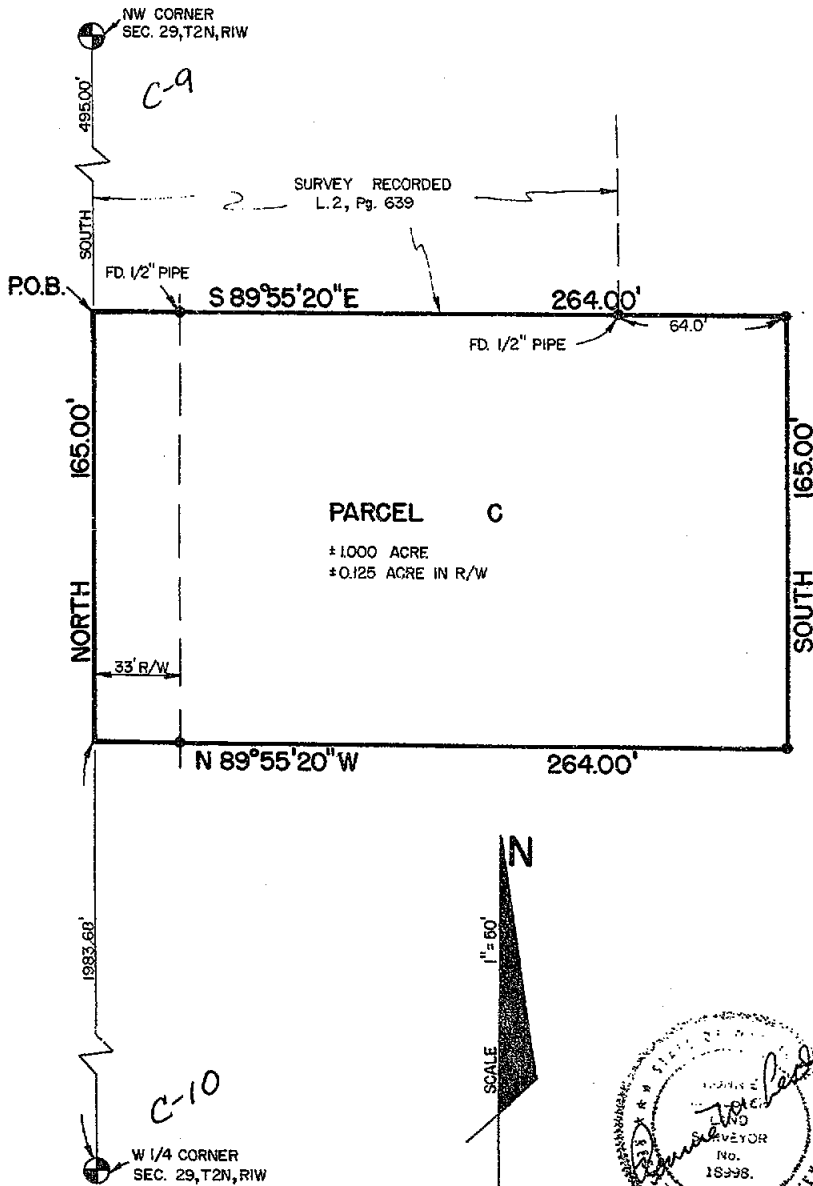
sheet 2B of 3

A-1296


CERTIFICATE OF SURVEY

LEGAL DESCRIPTION: PARCEL C

A parcel of land in Section 29, T2N, R1W, Vevay Township, Ingham County, Michigan; the surveyed boundary of this parcel being described by Michigan R.L.S. #18998 as commencing at the Northwest corner of said Section 29; thence South along the West line of said Section, 495.00 feet to the point of beginning of this description; thence S89°55'20"E parallel to the North line of said Section, 264.00 feet; thence South parallel to the West line of said Section, 165.00 feet; thence N89°55'20"W, 264.00 feet to a point on the West line of said Section; thence North along said West line, 165.00 feet to the point of beginning; said parcel containing more or less 1.000 acre including more or less 0.125 acre presently in use as public right of way; said parcel subject to all easements and restrictions of record.



ORIGINAL



2321



Registered
Land
Surveyors

3422 Hegedorn Road
Mason, Michigan 48854
phone (517) 351-7410

DRAWN	SM	AUG 80	SEC. 29 T2N R1W
COMPUTED	RL	AUG 80	drawing no.
FLD. SURVEY	GV	AUG 80	sheet 2C of 3

A-1296

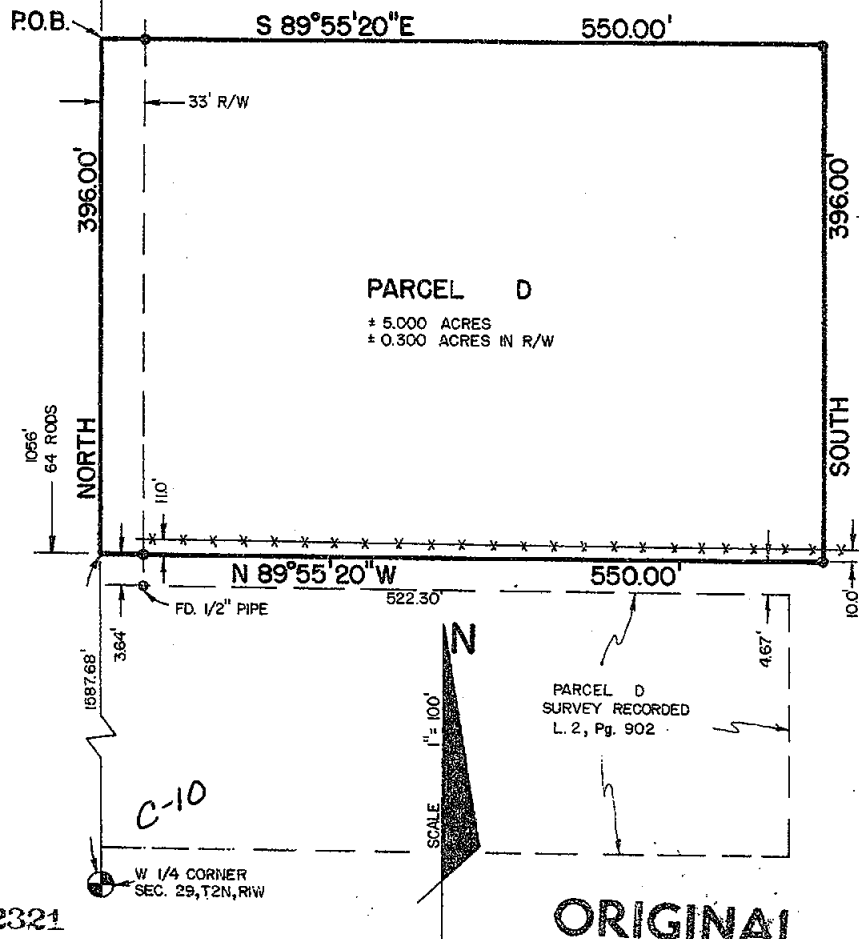

CERTIFICATE OF SURVEY

LEGAL DESCRIPTION: PARCEL D

A parcel of land in Section 29, T2N, R1W, Vevay Township, Ingham County, Michigan; the surveyed boundary of this parcel being described by Michigan R.L.S. #18998 as commencing at the Northwest corner of said Section 29; thence South along the West line of said Section, 660.00 feet to the point of beginning of this description; thence S89°55'20"E parallel to the North line of said Section, 550.00 feet; thence South parallel to the West line of said Section, 396.00 feet; thence N89°55'20"W, 550.00 feet to a point on the West line of said Section; thence North along said West line, 396.00 feet to the point of beginning; said parcel containing more or less 5.000 acres including more or less 0.300 acres presently in use as public right of way; said parcel subject to all easements and restrictions of record.

NW CORNER
SEC. 29, T2N, R1W

C-9



POLARIS
ASSOCIATES - INC.

Registered
Land
Surveyors

3422 Hegedorn Road
Mason Michigan 48854
phone (517) 394-7410

DRAWN

SM

AUG 80

SEC. 29 T2N R1W

COMPUTED

RL

AUG 80

drawing no.

FLD. SURVEY

SV

AUG 80

sheet 2D of 3

A-1296

CERTIFICATE OF SURVEY

GOVERNMENT CORNER WITNESSES:

North 1/4 Corner Section 29, T2N, R1W
 Nail & tag in North side 12" ash, S45°E, 84.11' *D-9*
 Nail & tag in West side 12" ash, S15°E, 62.58'
 Nail & tag in North side 48" maple, WSW, 182.28'
 East corner concrete on trap shoot pad, N.N.W., 26.95'

Northwest Corner Section 29, T2N, R1W
 26" maple, East, 18.57'
 21" maple, N.N.W., 65.73' *C-9*
 Anchor post, 33.60'

West 1/4 Corner Section 29, T2N, R1W
 Telephone pole, N.E., 54.59'
 Power pole, S.W., 40.55'
 Telephone pole, S.E., 61.47' *C-10*

CERTIFICATE OF SURVEY:

I hereby certify to the parties named hereon that we have surveyed four parcels of land within:

The West one hundred (100) acres of the Southwest Quarter (1/4) of Section twenty (20) also 100 rods East and West by sixty-four (64) rods North and South in the Northwest corner of Section Twenty-nine (29).


All being in Town two (2) North of Range one (1) West, Vevay Township, Ingham County, Michigan.

and that we have found or set, as noted hereon, permanent markers to all corners and angle points of the boundaries of the parcels shown hereon and that the more particular surveyed description of said parcels is designated hereon.

This survey complies with requirements of P.A. 132 of 1970.

This survey was performed with an error of closure no greater than a ratio of 1 in 5000.

Ronnie M. Lester 8/13/80
 Ronnie M. Lester
 Registered Land Surveyor #18998



ORIGINAL

2321



POLARIS
 ASSOCIATES - INC.

Registered
 Land
 Surveyors
 3422 Hegedorn Road
 Mason, Michigan 48854
 phone (517) 351-7410




DRAWN	SM	AUG 80	SEC. 29	T2N	R1W
COMPUTED	RL	AUG 80	drawing no.		
FLD. SURVEY	GV	AUG 80	sheet 3 of 3		

A-1296

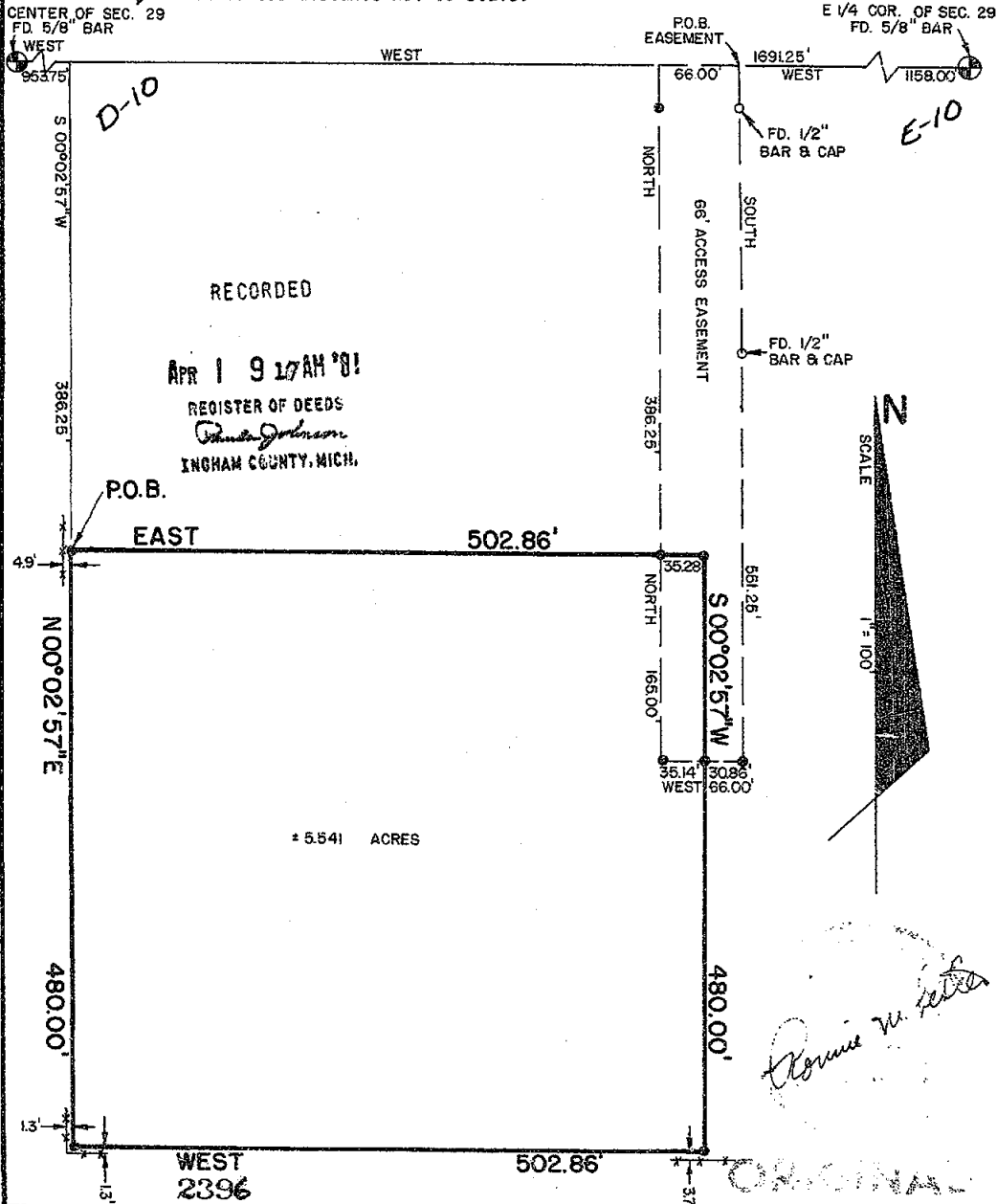
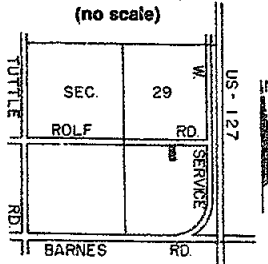
CERTIFIED BOUNDARY SURVEY

FOR: Mr. Carl Grapentine
c/o Century 21 Real Estate 346 LTD
411 N. Cedar
Mason, Michigan 48854

LEGEND:

1. All dimensions are in feet and decimals thereof.
2. 1/2" bars with identification caps have been placed at all points marked "●" unless otherwise noted.
3.  =described boundary line.
4.  =fence line.
5. All bearings are relative and referenced the East-West 1/4 line of said Section 29 which is shown to bear due East on a previous survey.
6.  indicates distance not to scale.

LOCATION MAP
(no scale)



POLARIS
ASSOCIATES INC.
land surveyors

**3422 Hagadorn Road
Mason, Michigan 48854
phone (517) 351-7410**

DRAWN	SM	MAR 81	SEC. 29	T2N	R1W
COMPUTED	RL	MAR 81	job no.	A-1317	
FLD. SURVEY	RL	MAR 81	sheet 1 of 2		

CERTIFICATE OF SURVEY

LEGAL DESCRIPTION: A parcel of land in Section 29, T2N, R1W, Vevay Township, Ingham County, Michigan; the surveyed boundary of said parcel being described by Licensed Land Surveyor #18998 as commencing at the East 1/4 corner of said Section 29; thence West along the East-West 1/4 line of said Section, 1691.25 feet; thence S00°02'57"W parallel to the East line of the SE 1/4 of said Section 29, 386.25 feet to the point of beginning of this description; thence East parallel to the East-West 1/4 line, 502.86 feet; thence S00°02'57"W parallel to the East line of the SE 1/4 of said Section, 480.00 feet; thence West, 502.86 feet; thence N00°02'57"E, 480.00 feet to the point of beginning; said parcel containing more or less 5.541 acres; appurtenant to said property is an easement 66 feet in width for purposes of ingress and egress; said easement being described as commencing at the East 1/4 corner of Section 29, T2N, R1W, Vevay Township, Ingham County, Michigan; thence West along the East-West 1/4 line of said Section, 1158.00 feet to the point of beginning of this easement; thence South perpendicular to said East-West 1/4 line, 551.25 feet; thence West 66.00 feet; thence North 551.25 feet to a point on said East-West 1/4 line; thence East, 66.00 feet to the point of beginning; said easement containing more or less 0.835 acres; said parcel and easement subject to all other easements and restrictions of record.

WITNESEES TO U.S. PUBLIC LAND CORNERS:

Center of Section 29, T2N, R1W
 1/2" bar & cap, Southwest, 46.70'
 Nail & tag #18998 in East side 6" Basswood, North, 37.10'
 Nail & tag #18998 in North side 7" Walnut, ESE, 69.63'
 Nail & tag #11370 in West side 15" Bitternut, N.E., 36.95'

East 1/4 Corner Section 29, T2N, R1W
 Nail & tag #18998 West side 10" Maple, NNE, 136.23'
 Nail & tag #18998 South side 10" Cherry, ENE, 105.88'
 Northwest Corner of house, S.W., 130.63'
 Nail & tag #18998 East side guy pole, NNW, 227.87'

CERTIFICATE OF SURVEY:

I hereby certify to the parties named hereon that we have surveyed a parcel of land within:

West 10 acres of a parcel described as commencing at the N.E. Corner of the SE 1/4 of Section 29, T2N, R1W, Vevay Township, Ingham County, Michigan; running thence South 52 1/2 rods; thence West 102 1/2 rods; thence North 52 1/2 rods; thence East 102 1/2 rods; to the point of beginning

and that we have found or set, as noted hereon, permanent markers to all corners and angle points of the boundary of the parcel shown hereon and that the more particular legal description of said parcel is as designated hereon.

This survey complies with the requirements of P.A. 132 of 1970.

This survey was performed with an error of closure no greater than a ratio of 1 in 5000.

Ronnie M. Lester 3/10/81
 Ronnie M. Lester
 Registered Land Surveyor #18998



2396

ORIGINAL



POLARIS
 ASSOCIATES - INC.

Registered
 Land
 Surveyors
 3422 Hegadorn Road
 Mason Michigan 48854
 phone (517) 351-7410

DRAWN	SM	MAR 81	SEC. 29 T2N R1W
COMPUTED	RL	MAR 81	drawing no.
FLD. SURVEY	RL	MAR 81	sheet 2 of 2

A-1317

CERTIFICATE OF SURVEY

FOR: Mr. Thomas Glennan
2611 Rolf Rd.
Mason, Michigan

Legal Description Furnished To Surveyor:

Commencing 917.00 feet West of the East 1/4 corner of Section 29, T2N, R1W, Vevay Township, Ingham County, Michigan, on the E & W 1/4 line, South perpendicular to said E & W 1/4 line 386.25 feet, W parallel to E & W 1/4 line 241.00 feet, N perpendicular to E & W 1/4 line 386.25 feet, E on E & W 1/4 line 241.00 feet to beginning except the N 226 feet thereof.

The above description more particularly described as follows:

Commencing at the East 1/4 corner of Section 29, T2N, R1W, Vevay Township, Ingham County, Michigan; thence WEST 917.00 feet, along the east-west 1/4 line of said Section 29; thence SOUTH 226.00 feet, to the point of beginning of this description; thence SOUTH 160.25 feet; thence WEST 241.00 feet; thence NORTH 160.25 feet, thence EAST 241.00 feet, to the point of beginning. The above described parcel contains 0.89 acres, more or less. All bearings are relative and referenced to the east-west 1/4 line (WEST) from a survey of the adjacent parcel as recorded in Liber 2, Page 1131, at the Ingham County Register of Deeds. The above described parcel is subject to any easements and/or rights of record as they may pertain to this parcel.

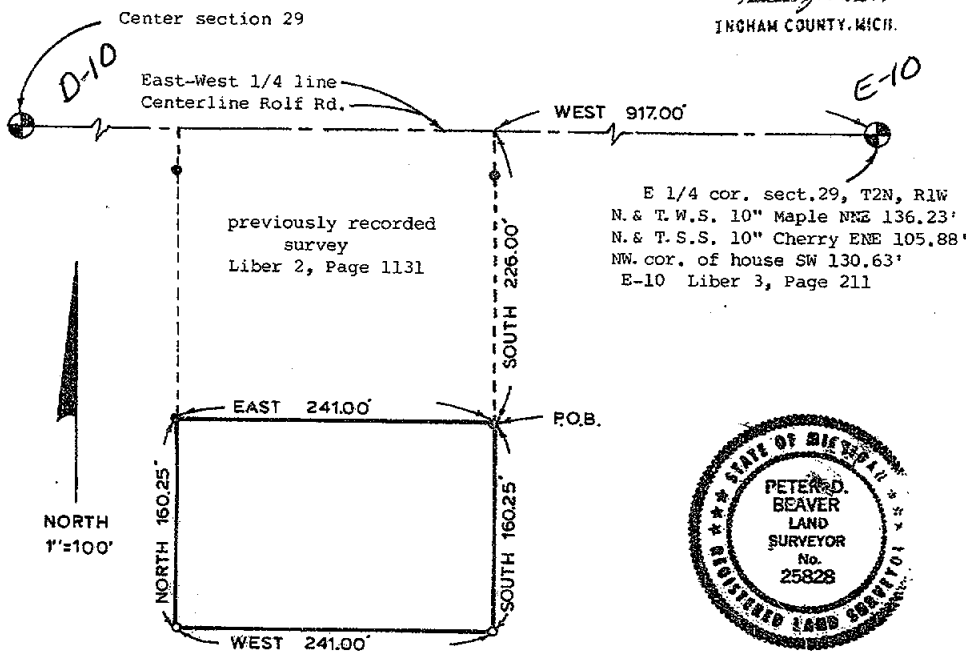
RECORDED

MAR 7 11 31 AM '83

REGISTER OF DEEDS

Paula Johnson

INGHAM COUNTY, MICH.



SOUTHERN MICHIGAN LAND SURVEYING
3384 Michigan Road
Dimondale, Michigan 48821

2627

February, 1983

I HEREBY CERTIFY THAT I HAVE SURVEYED THE PROPERTY HEREIN DESCRIBED; THAT THE BUILDINGS AND IMPROVEMENTS ARE LOCATED AS SHOWN; THAT THE RATIO OF CLOSURE OF THE UNADJUSTED FIELD OBSERVATIONS OF SAID SURVEY WAS 1/100,000 AND THAT ALL OF THE REQUIREMENTS OF P.A. 132 1970 HAVE BEEN COMPLIED WITH.

Peter D. Beaver

O-IRON SET O-MONUMENT SET P-RELATIVE DIM. O-DEEDED DIM.
*--1604-- FOUND *--MONUMENT FOUND N--MEASURED DIM. x--x--FENCE

RECORDED

CERTIFICATE OF SURVEY

FOR: JACK CADY
3788 ROLF ROAD
MASON, MICH. 48854

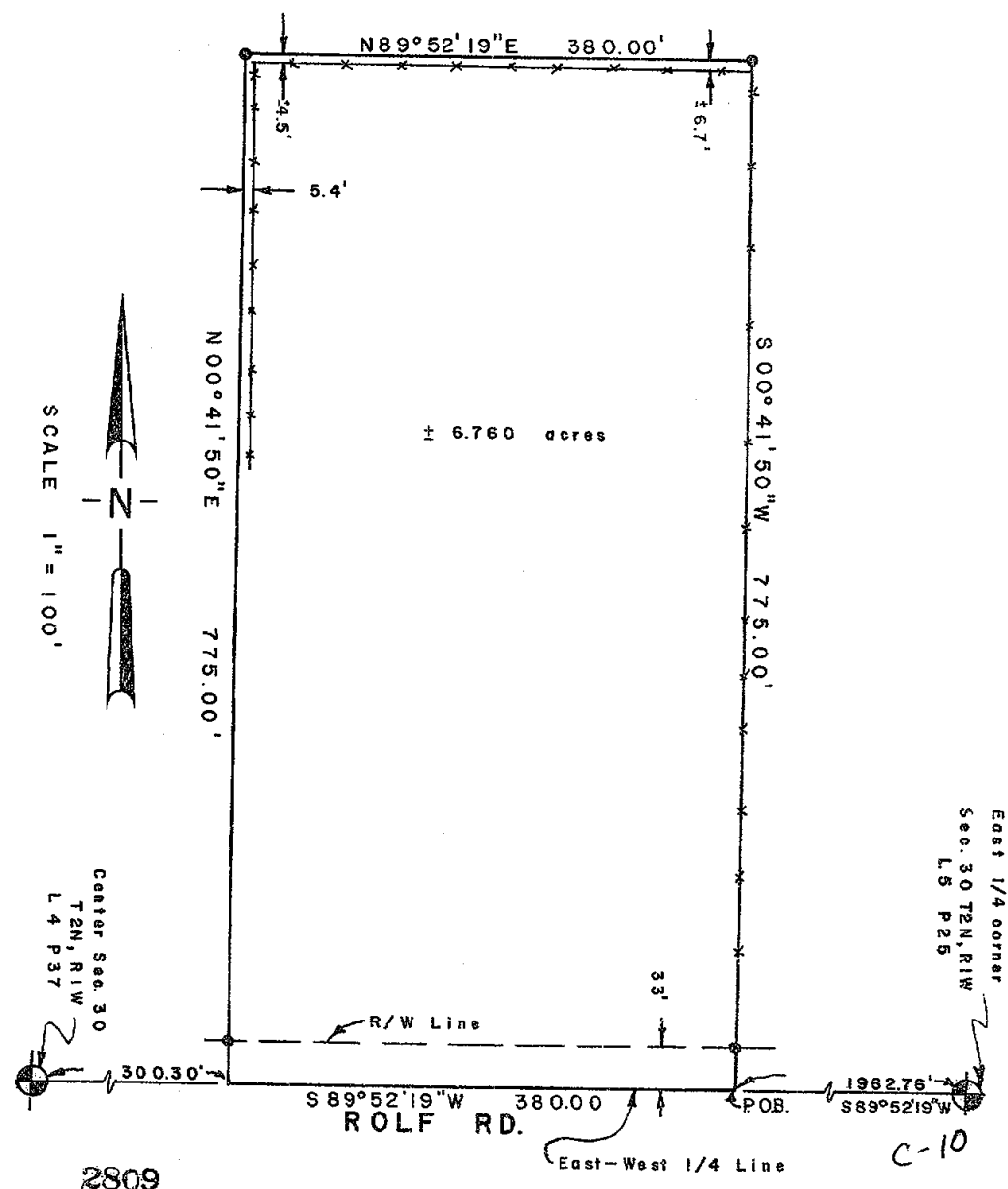
OCT 9 9 01 AM '84

REGISTER OF DEEDS

Paul Johnson
INGHAM COUNTY, MICH.

LEGEND:

- All dimensions are in feet and decimals thereof.
- 1/2" bars with identification caps have been placed at all points marked "a" unless otherwise noted.
- = described boundary line.
- = fence line.
- indicates not to scale.
- All bearings are relative and referenced to a survey as recorded in Liber 3, pages 773-781 of Ingham County Survey records.



POLARIS
SURVEYING CO.

3081 Holt Road
Mason, Michigan 48854
517/676-3630

fld. survey	RL	Sept 84	Sec. 30 , T 2N , R 1W
drawn	RL	Sept 84	Co. Ingham
sheet 1 of 2		Drawing number	A-4004

CERTIFICATE OF SURVEY

LEGAL DESCRIPTION

A parcel of land in Section 30, T2N, R1W, Vevay Township, Ingham County, Michigan; the surveyed boundary of said parcel being described as commencing at the East 1/4 corner of said Section 30; thence S89°52'19"W along the East-West 1/4 line of Section 30, a distance of 1962.76 feet to the point of beginning of this description; thence continuing S89°52'19"W along said East-West 1/4 line, 380.00 feet; thence N00°41'50"E, 775.00 feet; thence N89°52'19"E parallel to the East-West 1/4 line, 380.00 feet; thence S00°41'50"W, 775.00 feet to the point of beginning; said parcel containing more or less 6.760 acres; said parcel subject to the rights of the public across Rolf Road and also subject to any other easements or restrictions of record.

WITNESSES TO GOVERNMENT CORNERS

Center Section 30, T2N, R1W

Nail and tag in South side of 14" walnut, E.N.E., 90.62'
Nail and tag in South side of 12" walnut, E.S.E., 112.29'
Nail and tag in N.W. side 12" walnut, S.W., 71.01'
Nail and tag in East side corner post, North, 25.82'

East 1/4 corner Section 30, T2N, R1W

Nail and tag #11370 in S.W. side power pole, 61.46', S.E. *C-10*
Nail and tag #11370 in N.W. side power pole, S.W., 40.45'
Nail and tag #11370 in S.W. side power pole, N.E., 54.59'

CERTIFICATE OF SURVEY

I hereby certify to the parties named hereon that I have surveyed a parcel of land within:


The West 1/2 of the Northeast 1/4 of Section 30, T2N, R1W, Vevay Township Ingham County, Michigan

and that I have found or set as noted hereon, permanent markers to all corners and angle points of the boundary of the parcel shown hereon and that the more particular legal description of said parcel is as designated hereon.

This survey complies with the requirements of P.A. 132 of 1970.

This survey was performed with an error of closure no greater than a ratio of 1 in 5000 on unadjusted field data.

Ronnie M. Lester 9/5/84
Ronnie M. Lester
Licensed Land Surveyor #18998



2809

POLARIS
SURVEYING CO.

3081 Holt Road
Mason, Michigan 48854
517/676-3630

fld. survey	RL	Sept 84	Sec. 30 , T 2N , R1W
drawn	RL	Sept 84	Co. Ingham
sheet 2 of 2		Drawing number	A-4004

CERTIFICATE OF SURVEY

LIBER 5 16

LEGAL DESCRIPTION:

PARCEL I: Beginning at a point on the centerline of Rolf Road which is 42.99 feet East; thence N51°27'E, 365.53 feet from the SW corner of the East 1/2 of the NW 1/4 of Section 28, T2N, R1W, Vevay Township, Ingham County, Michigan; thence N51°27'E along the centerline of Rolf Road 200 feet to a line 25 feet Westerly of and measured at right angle to Westerly line of Old M.E.R.R. Right of Way; thence N25°45'W parallel to said M.E.R.R. 243.39 feet; thence S51°27'W, 167.06 feet; thence S18°27'E, 252.74 feet to place of beginning.

PARCEL II: That part of the East 1/2 of the NW 1/4 of Section 28, T2N, R1W, Vevay Township, Ingham County, Michigan, described as: Commencing at the SW corner of the East 1/2 of the NW 1/4 of Section 28, T2N, R1W; thence East 42.99 feet and N51°30'10"E, 565.53 feet along the centerline of Rolf Road to a point 25 feet Westerly of and perpendicular to the Westerly right of way line of the former M.E.R.R. and being the point of beginning of the following described parcel: Thence N25°44'45"W, 243.49 feet parallel with said right of way line; thence S51°30'10"W, 487.14 feet to the West line of the East 1/2 of the NW 1/4 of Section 28, T2N, R1W; thence N00°18'19"W, 1370.80 feet along said line to the Westerly right of way line of the former M.E.R.R.; thence Southeasterly, 718.98 feet along said right of way, being a curve to the left, said curve having a radius of 2897.93 feet, a central angle of 14°12'55" and a long chord of 717.14 feet bearing S18°38'18"E; thence S25°44'45"E, 656.55 feet along said right of way to the centerline of Rolf Road; thence S51°30'10"W, 25.63 feet along said centerline to the point of beginning. Contains 5.816 acres. Subject to right of way for Rolf Road.

COMBINED DESCRIPTIONS: That part of the East 1/2 of the NW 1/4 of Section 28, T2N, R1W, Vevay Township, Ingham County, Michigan, described as: Commencing at the SW corner of the East 1/2 of the NW 1/4 of Section 28, T2N, R1W; thence East, 42.99 feet and N51°30'10"E, 365.53 feet along the centerline of Rolf Road to the point of beginning of the following described parcel; thence N18°26'41"W, 252.81 feet; thence S51°30'10"W, 320.08 feet to the West line of the East 1/2 of the NW 1/4 of Section 28, T2N, R1W; thence N00°18'19"W, 1370.80 feet along said line to the Westerly right of way line of the former M.E.R.R.; thence Southeasterly 718.98 feet along said right of way, being a curve to the left, said curve having a radius of 2897.93 feet, a central angle of 14°12'55" and a long chord of 717.14 feet, bearing S18°38'18"E; thence S25°44'45"E, 656.55 feet along said right of way to the centerline of Rolf Road; thence S51°30'10"W, 225.63 feet along said centerline to the point of beginning; Contains 6.816 acres. Subject to right of way for Rolf Road.

Bearing orientation was derived from the North line of Section 28, T2N, R1W, which has been assumed to bear East and West.

North 1/4 corner of Section 28, T2N, R1W (Set 1/2" iron and Cap No. 12034)

Witnesses

P.K. Nail South Side 20" Ash, N03°E, 23.75'
P.K. Nail North Side 12" Ash, N87°W, 5.80'
P.K. Nail West Side 12" Post, N01°W, 1.90'
Iron Set at intersection of N-S and E-W fence lines.

RECORDED

Dec 11 9 44 AM '86

11 11 11 11 11 11

11 11 11 11 11 11


We hereby certify that we have surveyed the property herein described, and that there are no visible encroachments upon the above described property, except as shown hereon.

We further certify that we have fully complied with the requirements of Section 3, Public Act 132 of 1970, and that the ratio of error of closure of this survey is no greater than 1/5000.

Douglas K. Richardson

Douglas K. Richardson, L.L.S. #31603

LEGEND ○ Set Iron ● Found Iron --- Fence Line R Recorded Distance M Measured Distance D Deeded Distance	FOR	
	Scott and Kathy Hershey 2330 Rolf Road Mason, Michigan	
	FRED WHITE ENGINEERING COMPANY, INC. 2300 NORTH GRAND RIVER AVENUE LANSING, MICHIGAN - 48206 PH: 321-7111	
	FIELD W.W. - R.H.	DATE January 3, 1986
	DRAWN D.R.	SURVEY NO. 860028
	CHECKED D.R.	SHEET 1 OF 2



3043

North Line

West $\frac{1}{2}$ (A)
1323.24

L N¹/₄ corner
Sec. 28, T2N, R1W
(set 1/2" iron & cap)

E-9

NW Cor. of
E 1/2 of NW 1/4
of Sec. 28

Curve Data
Rad. = 2597.93'
 $\Delta = 14^\circ 12' 55''$
Chord = 717.14'
 $S 18^\circ 38' 18'' E$

III

Detail 1" = 100'

"See Detail for
location of power
line to the South"

"see detail for location of residence on Parcel I"

We hereby certify that we have surveyed the property herein described, and that there are no visible encroachments upon the above described property, except as shown hereon.

We further certify that we have fully complied with the requirements of Section 3, Public Act 132 of 1970, and that the ratio of error of closure of this survey is no greater than 1/5000.

Douglas K. Richardson

Douglas K. Richardson, L.L.S. #31603

FOR


- Set Iron
- Found Iron
- ← Fence Line
- R Recorded Distance
- M Measured Distance
- D Deeded Distance

Scott and Kathy Hershey
2330 Rolf Road
Mason, Michigan

FRED WHITE ENGINEERING COMPANY, INC.
2300 NORTH GRAND RIVER AVENUE
LANSING, MICHIGAN - 48906
PH: 321-7111

PH: 321-7111

FIELD	W.W. - R.H.	DATE	January 3, 1986
DRAWN	D.R.	SURVEY NO.	860028
CHECKED	D.R.	SHEET	2 OF 2



3043

CERTIFIED SURVEY MAP

FGR: Stanley Kranz

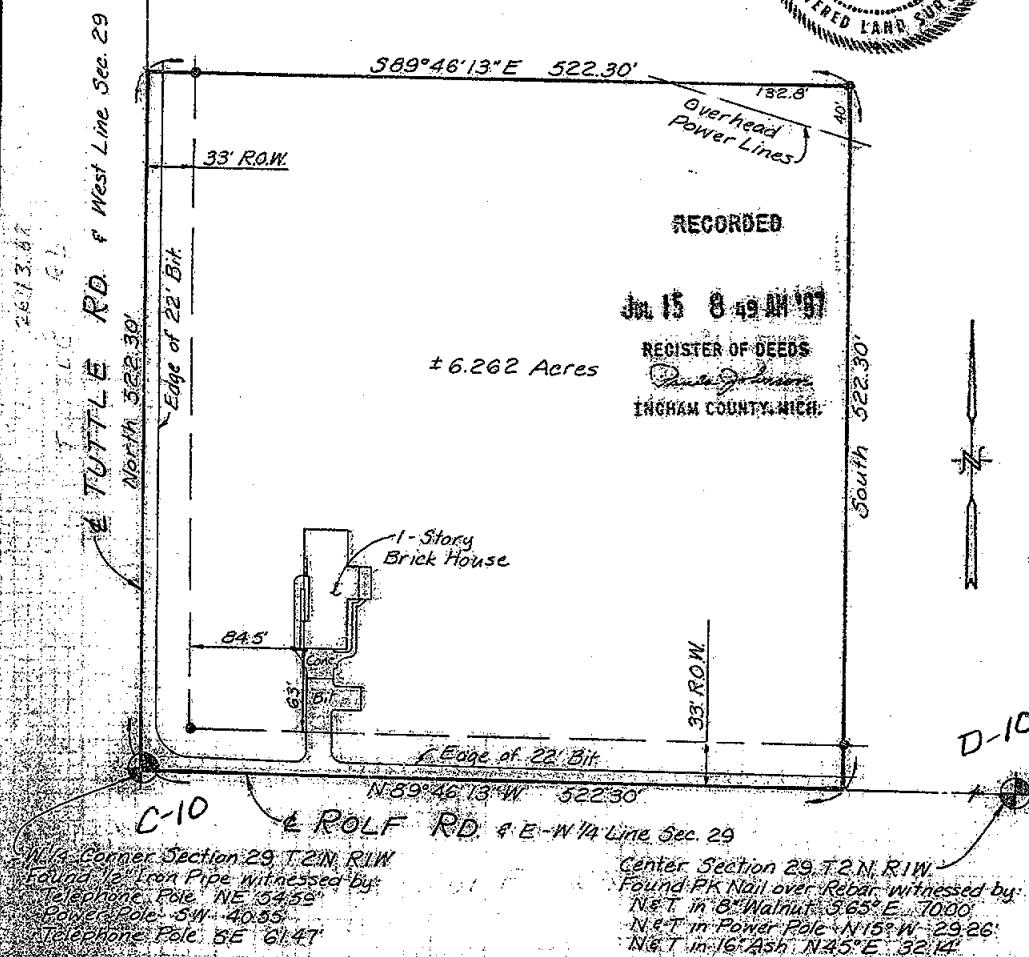
LIBER

5 250

LEGAL DESCRIPTION: That part of the West 1/2 of the NW 1/4 of Section 29, T2N, R1W, Vevay Township, Ingham County, Michigan described as: Beginning at the West 1/4 corner of said Section 29; thence North 522.30 feet along the West line of said Section 29; thence S89°46'13"E 522.30 feet parallel with the E-W 1/4 line of said Section; thence South 522.30 feet to a point on said E-W 1/4 line; thence N89°46'13"W 522.30 feet along said E-W 1/4 line to the point of beginning; containing 6.262 acres more or less and subject to the rights of the public in Tuttle and Rolf Roads.

I hereby certify to the parties named hereon that we have surveyed the above described parcel of land and that we have set 1/2" bars with identification caps at all points marked "a". I further certify that there are no encroachments of physical improvements either way across property lines except as shown hereon and that this survey complies with the requirements of Public Act 132 of 1970 and was performed with an error of closure no greater than a ratio of 1 in 5000.

-NW Corner, Section 29, T2N, R1W
Found 1" Iron Rod witnessed by:
26" Maple East 18.57'
21" Maple NNW 65.73'
Anchor Post West 33.60'



PROJ. NO. 564 DATE 3-10-87 SCALE: 1" = 100'
FIELD BY RH DRAWN BY: TCP SHEET: 1 OF 1

MARVIN F. FOUTY, P.C.
LAND SURVEYING & MAPPING

1551 Haslett Road
P.O. Box 707
Haslett, Michigan 48840
Phone: 517-339-1263

RECORDED

CERTIFICATE OF SURVEY

CENTER
SECTION 29
T2N-R1W

SEP 16 9 13 AM '87

REGISTER OF DEEDS

Pamela Johnson
INGHAM COUNTY, MICH.

RECORDING SPACE

CENTER OF SECTION 29, T2N-R1W
Find 5/8" Rod with bolt on S side
Iron at SW Corner, SW 46.7'
Center Anchor Post, N 31.7'
Center 7" Walnut, ESE 69.5'
Recorded Liber 2, Page 399

EAST 1/4 CORNER, SECTION 29, T2N-R1W
Find boat spike
N & T West side 10" Maple, NNE 136.23'
N & T South side 10" Cherry, ENE 105.80'
NW Corner of House, SW 130.63'
Recorded Liber 3, Page 211

E. 1/4 COR.
SECTION 29
T2N-R1W

SHEET 1 OF 2

LEGEND

ALL DIMENSIONS ARE IN FEET AND DECIMALS THEREOF
SECTION LINE
DESCRIBED BOUNDARY
IRON SET & CAPPED
IRON FOUND
EX. FENCE LINE

3215

WOLVERINE ENGINEERS & SURVEYORS, INC.
ENGINEERS-SURVEYORS
MASON, MICHIGAN

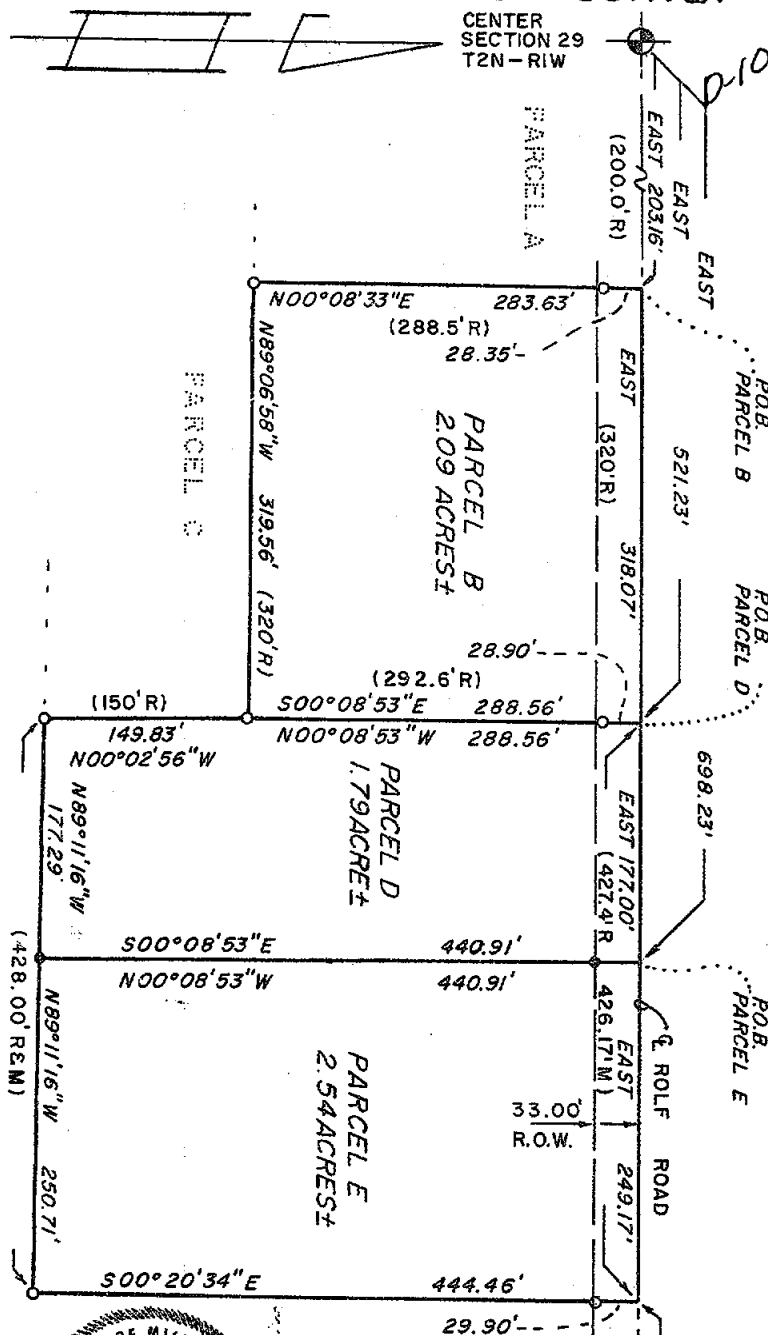

SURVEY FOR DICK CHENEY

FIELD SURVEY J.E.I.

DRAWN BY D.P.P.

SCALE 1"=100'

DATE 14 MAY 1987



CERTIFICATE OF SURVEY

DEED DESCRIPTION PARCEL B

RECORDING SPACE

Commencing 200.00 feet East of the Center of Section 29, T2N-R1W, Vevay Township, Ingham County, Michigan, thence South 288.5 feet, thence East 320.0 feet, thence North 292.6 feet, thence West 320.0 feet to beginning.

SURVEY DESCRIPTION PARCEL B

Part of the North 436 feet of the West 57 rods 12 links of the SE 1/4 of Section 29, T2N-R1W, Township of Vevay, Ingham County, Michigan, described as: Beginning at a point on the E-W 1/4 line of said Section 29, East 203.16 feet from the Occupied Center of said Section 29; thence East 318.07 feet along said E-W 1/4 line; S 00° 08' 53" E 288.56 feet; N 89° 06' 58" W 319.56 feet; N 00° 08' 33" E 283.63 feet to the point of beginning. Containing 2.09 acres of land more or less and subject to all easements and restrictions of record.

SURVEY DESCRIPTION PARCEL D

Part of the North 436 feet of the West 57 rods 12 links of the SE 1/4 of Section 29, T2N-R1W, Township of Vevay, Ingham County, Michigan, described as: Beginning at a point on the E-W 1/4 line of said Section 29, East 521.23 feet from the Occupied Center of said Section 29; thence East 177.00 feet along said E-W 1/4 line; S 00° 08' 53" E 440.91 feet; N 89° 11' 16" W 177.29 feet; N 00° 02' 56" W 149.83 feet; N 00° 08' 53" W 288.56 feet to the point of beginning. Containing 1.79 acres of land more or less and subject to all easements and restrictions of record.

SURVEY DESCRIPTION PARCEL E

Part of the North 436 feet of the West 57 rods 12 links of the SE 1/4 of Section 29, T2N-R1W, Township of Vevay, Ingham County, Michigan, described as: Beginning at a point on the E-W 1/4 line of said Section 29, East 698.23 feet from the Occupied Center of said Section 29, thence East 249.17 feet along said E-W 1/4 line; S 00° 20' 34" E 444.46 feet; N 89° 11' 16" W 250.71 feet; N 00° 08' 53" W 440.91 feet to the point of beginning. Containing 2.54 acres of land more or less and subject to all easements and restrictions of record.

Bearings are referenced to said East-West 1/4 line which bears due East and West according to a survey filed in Liber 4, Page 257, Ingham County.

I certify that I have surveyed the property described hereon and that the ratio of error of closure on the unadjusted field measurements is not greater than 1/5000, and that all of the requirements of P.A. 132 of 1970 have been complied with.

WOLVERINE ENGINEERS & SURVEYORS, INC.

George M. Young
George M. Young, L.S. 17640

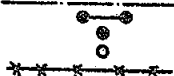


3215

SHEET OF 2 OF 2

LEGEND

ALL DIMENSIONS ARE IN FEET AND DECIMALS THEREOF
SECTION LINE
DESCRIBED BOUNDARY
IRON SET & CAPPED
IRON FOUND
EX. FENCE LINE



WOLVERINE ENGINEERS & SURVEYORS, INC.
ENGINEERS-SURVEYORS
MASON, MICHIGAN

SURVEY FOR DICK CHENEY

FIELD SURVEY

DRAWN BY

SCALE

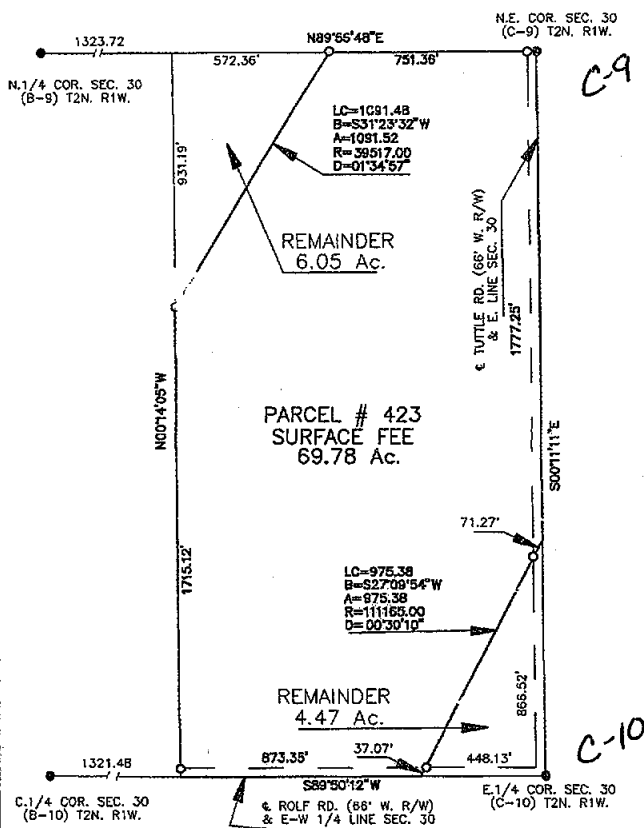
DATE 14 MAY 1987

JAN 30 8 52 AM '89


REGISTER OF DEEDS

Paul Johnson
INGHAM COUNTY, MICH.

A PART OF N.E. 1/4 SEC. 30
T2N. R1W.



BASIS OF BEARING IS
THE MICHIGAN COORDINATE
SYSTEM SOUTH ZONE



3534

Bruce Antaliff
LICENSED SURVEYOR

SUPERCONDUCTING SUPER COLLIDER PROJECT

PARCEL # 423

DATE 10-88

REV. DATE

PAGE 1 OF 2

SSC SHERIDAN SURVEYING CO.

603 West High St. Jackson Michigan 49203

FOR



GILBERT / COMMONWEALTH

ENGINEERS/CONSULTANTS Reading, P.A. / Jackson, N.J.

I HEREBY CERTIFY THAT I HAVE SURVEYED THE PARCEL OF LAND AS ABOVE SHOWN OR DESCRIBED ON 10-88 AND THAT THE RATIO OF CLOSURE ON THE UNADJUSTED FIELD OBSERVATIONS WAS 1:10,000 OR BETTER AND THAT THIS SURVEY COMPLIES WITH ALL THE REQUIREMENTS OF P.A. 132 OF 1976.

CERTIFICATE OF SURVEY

A parcel of land over, across and under a portion of the NE 1/4 of Section 30, T2N, R1W, Vevay Township, Ingham County, Michigan, more particularly described as follows:

Commencing at the E1/4 Corner of said Section 30; thence S89°50'12"W along the E-W 1/4 line of said Section a distance of 448.13 feet to the Point of Beginning; thence continuing S89°50'12"W, 873.35 feet; thence N00°14'05"W, 1715.12 feet to a point on a curve concave to the Southeast and having a radius of 39517 feet; thence Northeasterly 1091.52 feet along said curve through a central angle of 01°34'57" to the North line of said Section 30; thence along said North line N89°56'48"E, 751.36 feet to the NE Corner of said Section 30; thence along the East line of said Section 30, S00°11'11"E 1777.25 feet to a point on a curve concave to the Southeast and having a radius of 111165 feet; thence Southwesterly 975.38 feet along said curve through a central angle of 00°30'10" to the Point of Beginning.

Said parcel contains 69.78 Acres, more or less.

Subject to easements and restrictions of record.

CORNER WITNESSES

C1/4 Corner Section 30 (B-10)

1/2" Rerod

S 68 W	Nail in 15" Walnut	71.00ft.
S 55 W	NE Cor. Frame Garage	105.40ft.
N 80 E	Nail in 18" Walnut	90.40ft.
S 06 E	NW Tower Leg 3' up	49.10ft.

N1/4 Corner Section 30 (B-9)

1/2" Rerod/cap #18998

East	Nail in Fence Post	12.86ft.
S 45 E	Nail in Fence Post	24.63ft.
South	Nail in Fence Post	20.08ft.
West	Nail in 6" Cherry	78.69ft.

NE Corner Section 30 (C-9)


1" Iron Bar

N 20 W	Nail in 36" Maple	65.70ft.
N 83 W	Nail in Anchor Post	33.80ft.
S 93 E	Nail in 10" Boxelder	148.30ft.
N 87 E	Nail in 40" Maple	16.10ft.

E1/4 Corner Section 30 (C-10)

3/4" Iron Pipe 3" West of Center Rd.

S 50 W	Nail in Util. Pole	40.40ft.
S 60 E	Nail in Util. Pole	61.50ft.
N 55 E	SW Cor. Brick Hse. #1693	15'.20ft.
S 52 E	NW Cor. Brick Hse.	142.50ft.





Bruce Antcliff

LICENSED SURVEYOR

3534

SUPERCONDUCTING SUPER COLLIDER PROJECT


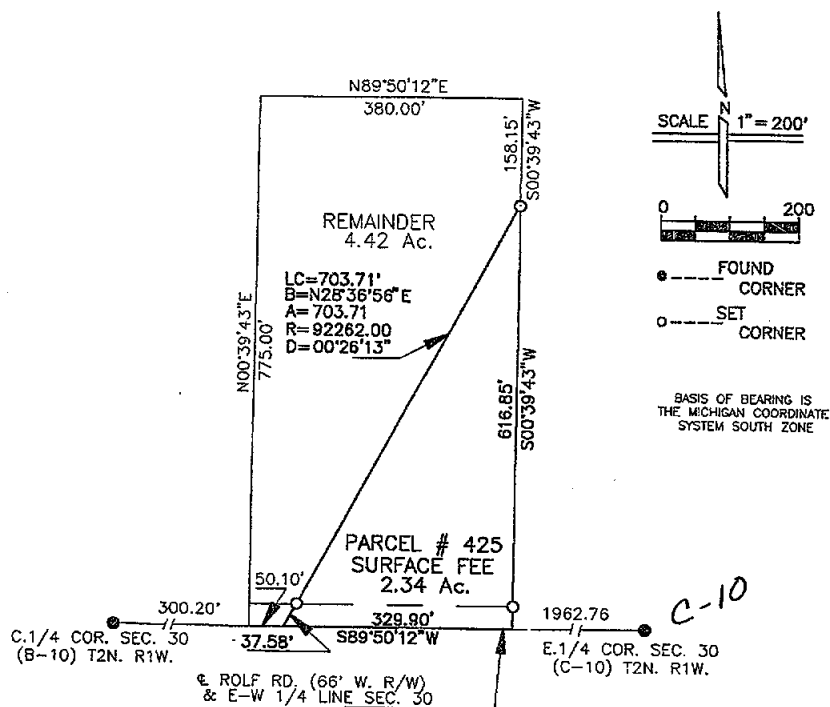
PARCEL # 423	 SHERIDAN SURVEYING CO. FOR  GILBERT / COMMONWEALTH
DATE 10-88	
REV. DATE	ENGINEERS/CONSULTANTS Reading, P.A. / Jackson, M.I.
PAGE 2 OF 2	I HEREBY CERTIFY THAT I HAVE SURVEYED THE PARCEL OF LAND AS ABOVE SHOWN OR DESCRIBED ON 10-88 AND THAT THE RATIO OF CLOSURE ON THE UNADJUSTED FIELD OBSERVATIONS WAS 1:10,000 OR BETTER AND THAT THIS SURVEY COMPLIES WITH ALL THE REQUIREMENTS OF P.A. 132 OF 1970.

JAN 30 8 54 AM '89

REGISTER OF DEEDS

Paula Johnson
INGHAM COUNTY, MICH.



A PART OF N.E. 1/4 SEC. 30
T2N. R1W.



Bruce Antcliff
LICENSED SURVEYOR

3536

SUPERCONDUCTING SUPER COLLIDER PROJECT

PARCEL # 425	 SHERIDAN SURVEYING CO. 903 West High St. Jackson, Michigan 48203		FOR	 GILBERT / COMMONWEALTH ENGINEERS/CONSULTANTS Reading, P.A. / Jackson, MI
DATE 10-88	I HEREBY CERTIFY THAT I HAVE SURVEYED THE PARCEL OF LAND AS ABOVE SHOWN OR DESCRIBED ON THIS PLAN AND THAT THE RATIO OF CLOSURE ON THE UNADJUSTED FIELD OBSERVATIONS WAS 1/10,000 OR BETTER AND THAT THIS SURVEY COMPLIES WITH ALL THE REQUIREMENTS OF P.A. 132 OF 1970.			
REV. DATE				
PAGE 1 OF 2				

PARCEL 425

A parcel of land over, across and under a portion of the NE 1/4 of Section 30, T2N, R1W, Vevay Township, Ingham County, Michigan, more particularly described as follows:

Commencing at the E1/4 Corner of said Section 30; thence S89°50'12"W along the E-W 1/4 line of said Section a distance of 1962.76 feet to the Point of Beginning; thence continuing S89°50'12"W, 329.90 feet to a point on a curve concave to the Southeast and having a radius of 92262 feet; thence Northeasterly 703.71 feet along said curve through a central angle of 00°26'13"; thence S00°39'43"W, 616.85 feet to the Point of Beginning.

Said parcel contains 2.34 Acres, more or less.

Subject to easements and restrictions of record.

CORNER WITNESSES

C1/4 Corner Section 30 (B-10)


1/2" Rerod

S 68 W	Nail in 15" Walnut	71.00ft.
S 55 W	NE Cor. Frame Garage	105.40ft.
N 80 E	Nail in 18" Walnut	90.40ft.
S 06 E	NW Tower Leg 3'up	49.10ft.

E1/4 Corner Section 30 (C-10)

3/4" Iron Pipe 3" West of Center Rd.

S 50 W	Nail in Util. Pole	40.40ft.
S 60 E	Nail in Util. Pole	61.50ft.
N 55 E	SW Cor. Brick Hse. #1693	153.20ft.
S 52 E	NW Cor. Brick Hse.	142.50ft.



Bruce Antcliff

LICENSED SURVEYOR

3536

SUPERCONDUCTING SUPER COLLIDER PROJECT

PARCEL # 425

SSU SHERIDAN SURVEYING CO.
803 West High St. Jackson Michigan 49203

FOR



GILBERT / COMMONWEALTH

ENGINEERS/CONSULTANTS Reading PA / Jackson MI

DATE 10-88

REV. DATE

PAGE 2 OF 2


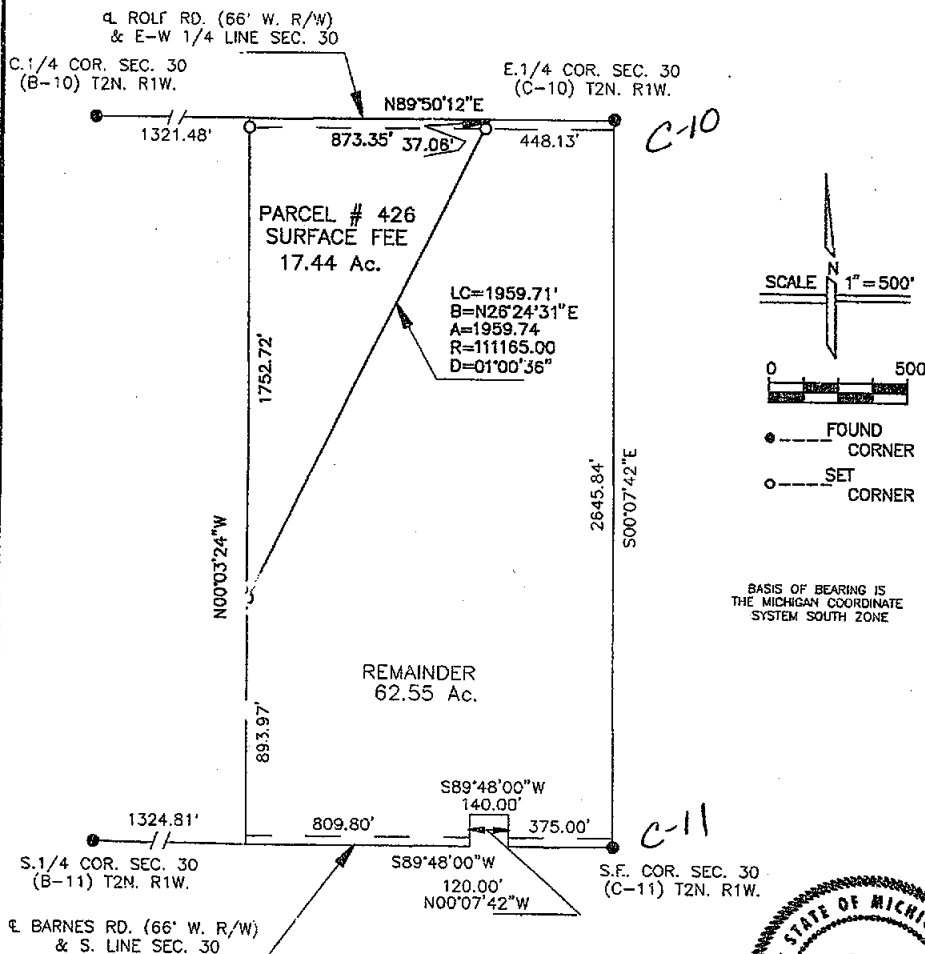
I HEREBY CERTIFY THAT I HAVE SURVEYED THE PARCEL OF LAND AS ABOVE SHOWN OR DESCRIBED ON 10-88 AND THAT THE RATIO OF CLOSURE ON THE UNADJUSTED FIELD OBSERVATIONS WAS 1:10,000 OR BETTER AND THAT THIS SURVEY COMPLES WITH ALL THE REQUIREMENTS OF P.A. 132 OF 1970.

JAN 30 8 54 AM '89

REGISTER OF DEEDS

Pante Johnson
 INGHAM COUNTY, MICH.

A PART OF S.E. 1/4 SEC. 30 T2N. R1W.


Bruce Antcliff
 LICENSED SURVEYOR

3537

SUPERCONDUCTING SUPER COLLIDER PROJECT

PARCEL # 426

SSU SHERIDAN SURVEYING CO.

FOR

GILBERT / COMMONWEALTH

DATE 10-88

603 West High St. Jackson, Michigan 48203

ENGINEERS/CONSULTANTS - Reading, PA / Jackson, MI

REV. DATE

I HEREBY CERTIFY THAT I HAVE SURVEYED THE PARCEL OF LAND AS ABOVE SHOWN OR
 DESCRIBED ON 10-88 AND THAT THE RATIO OF CLOSURE ON THE UNADJUSTED FIELD OBSERVATIONS
 WAS 1:10,000 OR BETTER AND THAT THIS SURVEY COMPLES WITH ALL THE REQUIREMENTS OF
 P.A. 132 OF 1970.

PAGE 1 OF 2

PARCEL 426

A parcel of land over, across and under a portion of the SE 1/4 of Section 30, T2N, R1W, Vevay Township, Ingham County, Michigan, more particularly described as follows:

Commencing at the S1/4 Corner of said Section 30; thence along the South line of said Section N89°48'00"E 1324.81 feet; thence N00°03'24"W, 893.97 feet to the Point of Beginning; thence continuing N00°03'24"W, 1752.72 feet to the E-W 1/4 line of said Section 30; thence along said 1/4 line N89°50'12"E, 873.35 feet to a point on a curve concave to the Southeast and having a radius of 111165 feet; thence Southwesterly 1959.74 feet along said curve through a central angle of 01°00'36" to the Point of Beginning.

Said parcel contains 17.44 Acres, more or less.

Subject to easements and restrictions of record.

CORNER WITNESSES

C1/4 Corner Section 30 (B-10)

1/2" Rerod		
S 68 W	Nail in 15" Walnut	71.00ft.
S 55 W	NE Cor. Frame Garage	105.40ft.
N 80 E	Nail in 18" Walnut	90.40ft.
S 06 E	NW Tower Leg 3'up	49.10ft.

SE Corner Section 30 (C-11)

1/2" Rerod		
S 48 W	Nail in Util. Pole	57.30ft.
N 10 W	Nail in 48" Oak	91.90ft.
S 07 E	Nail in 8" Triple Oak	117.80ft.
N 82 E	Nail in 20" Oak	134.00ft.

S1/4 Corner Section 30 (B-11)

RR Spike		
N 44 W	SE Cor. Frame Hse. #3268	121.90ft.
S 65 E	NW Leg of Twr.	107.19ft.
N 32 E	Tag in 30" Maple	32.46ft.

E1/4 Corner Section 30 (C-10)

3/4" Iron Pipe 3" West of Center Rd.		
S 50 W	Nail in Util. Pole	40.40ft.
S 60 E	Nail in Util. Pole	61.50ft.
N 55 E	SW Cor. Brick Hse. #1693	153.20ft.
S 52 E	NW Cor. Brick Hse.	142.50ft.



Bruce Antcliff
LICENSED SURVEYOR

3537

SUPERCONDUCTING SUPER COLLIDER PROJECT

PARCEL #426

SSC SHERIDAN SURVEYING CO.
803 West High St. Jackson Michigan 49203

FOR

GILBERT / COMMONWEALTH

ENGINEERS/CONSULTANTS Reading PA / Jackson MI

DATE 10-88

REV. DATE

PAGE 2 OF 2

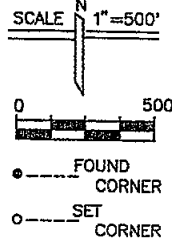
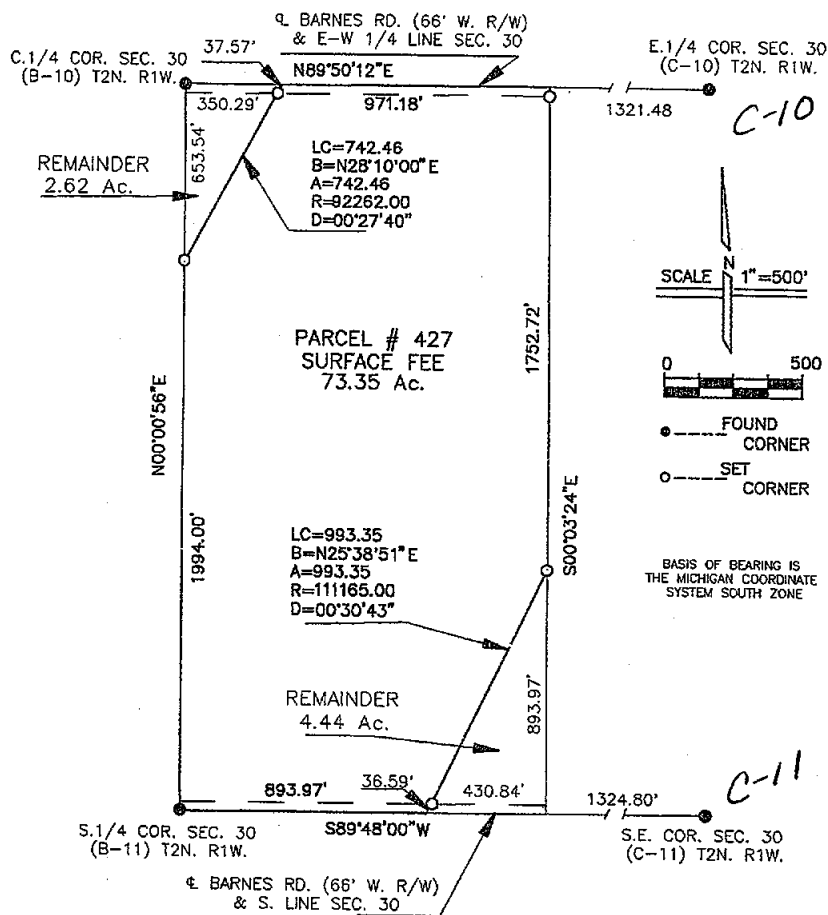
I HEREBY CERTIFY THAT I HAVE SURVEYED THE PARCEL OF LAND AS ABOVE SHOWN, OR DESCRIBED, ON 10-88 AND THAT THE RATIO OF CLOSURE ON THE UNADJUSTED FIELD OBSERVATIONS WAS 1:10,000 OR BETTER AND THAT THIS SURVEY COMPLIES WITH ALL THE REQUIREMENTS OF P.A. 132 OF 1970.

JAN 30 8 54 AM '88

REGISTER OF DEEDS

Paul Johnson
 INGHAM COUNTY, MICH.

A PART OF S.E. 1/4 SEC. 30 T2N. R1W.


 BASIS OF BEARING IS
 THE MICHIGAN COORDINATE
 SYSTEM SOUTH ZONE


3538

Bruce Antcliff
 LICENSED SURVEYOR

SUPERCONDUCTING SUPER COLLIDER PROJECT

PARCEL # 427

SHERIDAN SURVEYING CO.

FOR

GILBERT / COMMONWEALTH

DATE 10-88

603 West High St. Jackson, Michigan 48203

ENGINEERS/CONSULTANTS Reading, P.A. / Jackson, M.I.

REV. DATE

PAGE 1 OF 2

 I HEREBY CERTIFY THAT I HAVE SURVEYED THE PARCEL OF LAND AS ABOVE SHOWN OR
 DESCRIBED ON 10-88 AND THAT THE RATIO OF CLOSURE ON THE UNADJUSTED FIELD OBSERVATIONS
 WAS 1:10,000 OR BETTER AND THAT THIS SURVEY COMPLIES WITH ALL THE REQUIREMENTS OF
 P.A. 132 OF 1970.

PARCEL 427

A parcel of land over, across and under a portion of the SE 1/4 of Section 30, T2N, R1W, Vevay Township, Ingham County, Michigan, more particularly described as follows:

Commencing at the E1/4 Corner of said Section 30; thence S89°50'12"W along the E-W 1/4 line of said Section a distance of 1321.48 feet to the Point of Beginning; thence S00°03'24"E, 1752.72 feet to a point on a curve concave to the Southeast and having a radius of 111165 feet; thence Southwesterly 993.35 feet along said curve through a central angle of 00°30'43" to the South line of said Section 30; thence along said South line S89°48'00"W, 893.97 feet to the S1/4 Corner of said Section 30; thence along the N-S 1/4 line N00°00'56"E, 1994.00 feet to a point on a curve concave to the Southeast and having a radius of 92262 feet; thence Northeasterly 742.46 feet along said curve through a central angle of 00°27'40" to the E-W 1/4 line; thence along said 1/4 line N89°50'12"E, 971.18 feet to the Point of Beginning.

Said parcel contains 73.35 Acres, more or less.

Subject to easements and restrictions of record.

CORNER WITNESSES

C1/4 Corner Section 30 (B-10)

1/2" Rerod

S 68 W	Nail in 15" Walnut	71.00ft.
S 55 W	NE Cor. Frame Garage	105.40ft.
N 80 E	Nail in 18" Walnut	90.40ft.
S 06 E	NW Tower Leg 3'up	49.10ft.

SE Corner Section 30 (C-11)

1/2" Rerod

S 48 W	Nail in Util. Pole	57.30ft.
N 10 W	Nail in 48" Oak	91.90ft.
S 07 E	Nail in 8" Triple Oak	117.80ft.
N 82 E	Nail in 20" Oak	134.00ft.

S1/4 Corner Section 30 (B-11)


RR Spike

N 44 W	SE Cor. Frame Hse. #3268	121.90ft.
S 65 E	NW Leg of Twr.	107.19ft.
N 32 E	Tag in 30" Maple	32.46ft.

E1/4 Corner Section 30 (C-10)

3/4" Iron Pipe 3" West of Center Rd.

S 50 W	Nail in Util. Pole	40.40ft.
S 60 E	Nail in Util. Pole	61.50ft.
N 55 E	SW Cor. Brick Hse. #1693	153.20ft.
S 52 E	NW Cor. Brick Hse.	142.50ft.



Bruce Antcliff
LICENSED SURVEYOR

3538

SUPERCONDUCTING SUPER COLLIDER PROJECT

PARCEL # 427

SHERIDAN SURVEYING CO. FOR
803 West High St. Jackson, Michigan 49203

GILBERT / COMMONWEALTH

DATE 10-88

REV. DATE

PAGE 2 OF 2


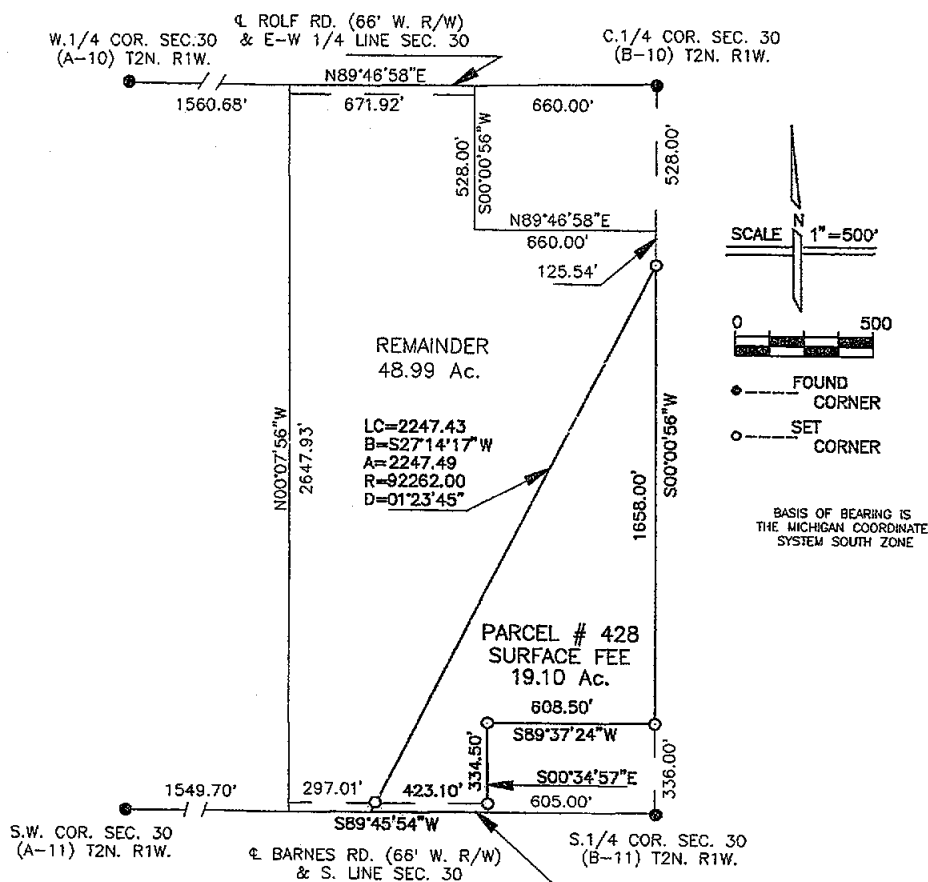
I HEREBY CERTIFY THAT I HAVE SURVEYED THE PARCEL OF LAND AS ABOVE SHOWN OR DESCRIBED ON 10-88 AND THAT THE RATIO OF CLOSURE ON THE UNADJUSTED FIELD OBSERVATIONS WAS 1/10,000 OR BETTER AND THAT THIS SURVEY COMPLIES WITH ALL THE REQUIREMENTS OF P.A. 132 OF 1970.

JAN 30 8 54 AM '88

REGISTER OF DEEDS

Paula Johnson

INGHAM COUNTY, MICH.

A PART OF S.W. FRL. 1/4 SEC. 30
T2N. R1W.

3539

Bruce Antcliff
 LICENSED SURVEYOR

SUPERCONDUCTING SUPER COLLIDER PROJECT

PARCEL # 428

SHERIDAN SURVEYING CO.

FOR

GILBERT / COMMONWEALTH

DATE 11-88

803 West High St. Jackson Michigan 49203

REV. DATE

 I HEREBY CERTIFY THAT I HAVE SURVEYED THE PARCEL OF LAND AS ABOVE SHOWN OR
 DESCRIBED ON 11-88 AND THAT THE RATIO OF CLOSURE ON THE UNADJUSTED FIELD OBSERVATIONS
 WAS 1:10,000 OR BETTER AND THAT THIS SURVEY COMPLIES WITH ALL THE REQUIREMENTS OF
 P.A. 132 OF 1970.

PAGE 1 OF 2

PARCEL 428

A parcel of land over, across and under a portion of the SW Frl 1/4 of Section 30, T2N, R1W, Vevay Township, Ingham County, Michigan, more particularly described as follows:

Commencing at the S1/4 Corner of said Section 30; thence S89°45'54"W along the South line of said Section a distance of 605.00 feet to the Point of Beginning; thence continuing S89°45'54"W, 423.10 feet to a point on a curve concave to the Southeast and having a radius of 92262 feet; thence Northeasterly 2247.49 feet along said curve through a central angle of 01°23'45" to the N-S 1/4 line of said Section 30; thence along said 1/4 line S00°00'56"W 1658.00 feet; thence S89°37'24"W, 608.50 feet; thence S00°34'57"E, 334.50 feet to the Point of Beginning.

Said parcel contains 19.10 Acres, more or less.

Subject to easements and restrictions of record.

CORNER WITNESSES

C1/4 Corner Section 30 (B-10)

1/2" Rerod

S 68 W	Nail in 15" Walnut	71.00ft.
S 55 W	NE Cor. Frame Garage	105.40ft.
N 80 E	Nail in 18" Walnut	90.40ft.
S 06 E	NW Tower Leg 3'up	49.10ft.

SW Corner Section 30 (A-11)

3/4" Iron Pipe

S 40 W	Tag in top Fnc. Post	56.75ft.
S 84 W	Tag in top Fnc. Post	50.36ft.
N 50 W	Tag in Pwr. Pole	92.76ft.
North	Boat Spike (M-11)	33.74ft.

S1/4 Corner Section 30 (B-11)


RR Spike

N 44 W	SE Cor. Frame Hsc.#3268	121.90ft.
S 65 E	NW Leg of Twr.	107.19ft.
N 32 E	Tag in 30" Maple	32.46ft.

W1/4 Corner Section 30 (A-10)

1/2" Rerod/cap#17640

N 70 W	Nail in 15" Walnut	20.30ft.
S 10 W	Nail in 15" Ash	73.50ft.
N 45 E	Nail in 20" Cherry	44.79ft.



Bruce Antcliff
LICENSED SURVEYOR

3539

SUPERCONDUCTING SUPER COLLIDER PROJECT

PARCEL # 428

SSU SHERIDAN SURVEYING CO.
603 West High St. Jackson, Michigan 49203

FOR



GILBERT / COMMONWEALTH

DATE 11-88

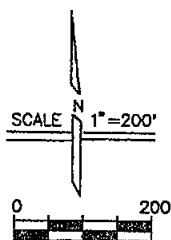
REV. DATE

PAGE 2 OF 2

I HEREBY CERTIFY THAT I HAVE SURVEYED THE PARCEL OF LAND AS ABOVE SHOWN OR DESCRIBED ON 11-88 AND THAT THE RATIO OF CLOSURE ON THE UNADJUSTED FIELD OBSERVATIONS WAS 1:10,000 OR BETTER AND THAT THIS SURVEY COMPLIES WITH ALL THE REQUIREMENTS OF P.A. 132 OF 1970.


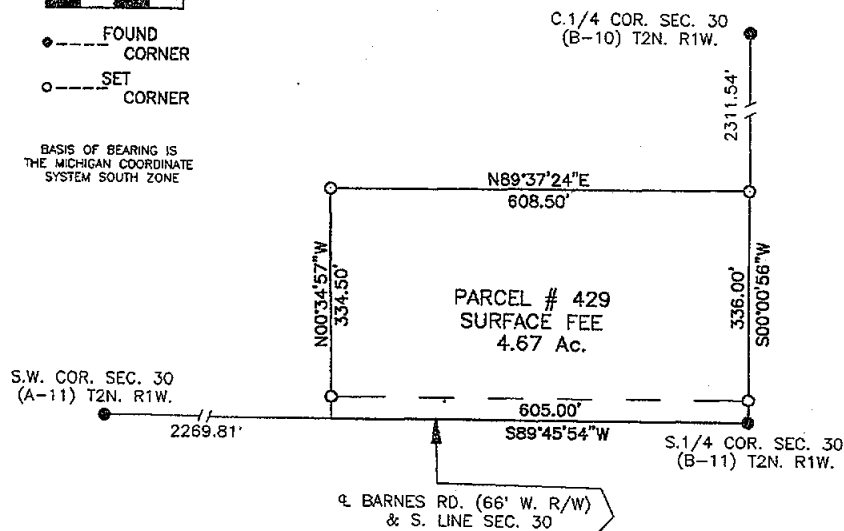
JAN 30 8 54 AM '89

REGISTER OF DEEDS

Paul Johnson
INGHAM COUNTY, MICH.A PART OF S.W. FRL. 1/4 SEC. 30
T2N. R1W.

● FOUND
CORNER

○ SET
CORNER

BASIS OF BEARING IS
THE MICHIGAN COORDINATE
SYSTEM SOUTH ZONE

3540

Bruce Antcliff
LICENSED SURVEYOR

SUPERCONDUCTING SUPER COLLIDER PROJECT

PARCEL # 429

SS(S) SHERIDAN SURVEYING CO.

FOR

GILBERT / COMMONWEALTH

DATE 11-88

603 West High St. Jackson Michigan 48203

ENGINEERS/CONSULTANTS Reading, P.A. / Jackson, M.I.

REV. DATE

I HEREBY CERTIFY THAT I HAVE SURVEYED THE PARCEL OF LAND AS ABOVE SHOWN OR
DESCRIBED ON 11-88 AND THAT THE RATIO OF CLOSURE ON THE UNADJUSTED FIELD OBSERVATIONS
WAS 1:10,000 OR BETTER AND THAT THIS SURVEY COMPLES WITH ALL THE REQUIREMENTS OF
P.A. 132 OF 1970.

PAGE 1 OF 2

PARCEL 429

A parcel of land over, across and under a portion of the SW Fri. 1/4 of Section 30, T2N, R1W, Vevay Township, Ingham County, Michigan, more particularly described as follows:

Beginning at the S1/4 Corner of said Section 30; thence along the South line of said Section S89°45'54"W, 605.00 feet; thence N00°34'57"W, 334.50 feet; thence N89°37'24"E, 608.50 feet to the N-S 1/4 line of said Section 30; thence along said 1/4 line S00°00'56"W 336.00 feet to the Point of Beginning.

Said parcel contains 4.67 Acres, more or less.

Subject to easements and restrictions of record.

CORNER WITNESSES

C1/4 Corner Section 30 (B-10)


1/2" Rerod		
S 68 W	Nail in 15" Walnut	71.00ft.
S 55 W	NE Cor. Frame Garage	105.40ft.
N 80 E	Nail in 18" Walnut	90.40ft.
S 06 E	NW Tower Leg 3'up	49.10ft.

SW Corner Section 30 (A-11)

3/4" Iron Pipe		
S 40 W	Tag in top Fnc. Post	56.75ft.
S 84 W	Tag in top Fnc. Post	50.36ft.
N 50 W	Tag in Pwr. Pole	92.76ft.
North	Boat Spike (M-11)	33.74ft.

S1/4 Corner Section 30 (B-11)

RR Spike		
N 44 W	SE Cor. Frame Hse. #3268	121.90ft.
S 65 E	NW Leg of Twr.	107.19ft.
N 32 E	Tag in 30" Maple	32.46ft.



Bruce Antcliff
LICENSED SURVEYOR

3540

SUPERCONDUCTING SUPER COLLIDER PROJECT

PARCEL # 429

SSU SHERIDAN SURVEYING CO.
903 West High St. Jackson Michigan 49203

FOR

GILBERT / COMMONWEALTH

DATE 11-88

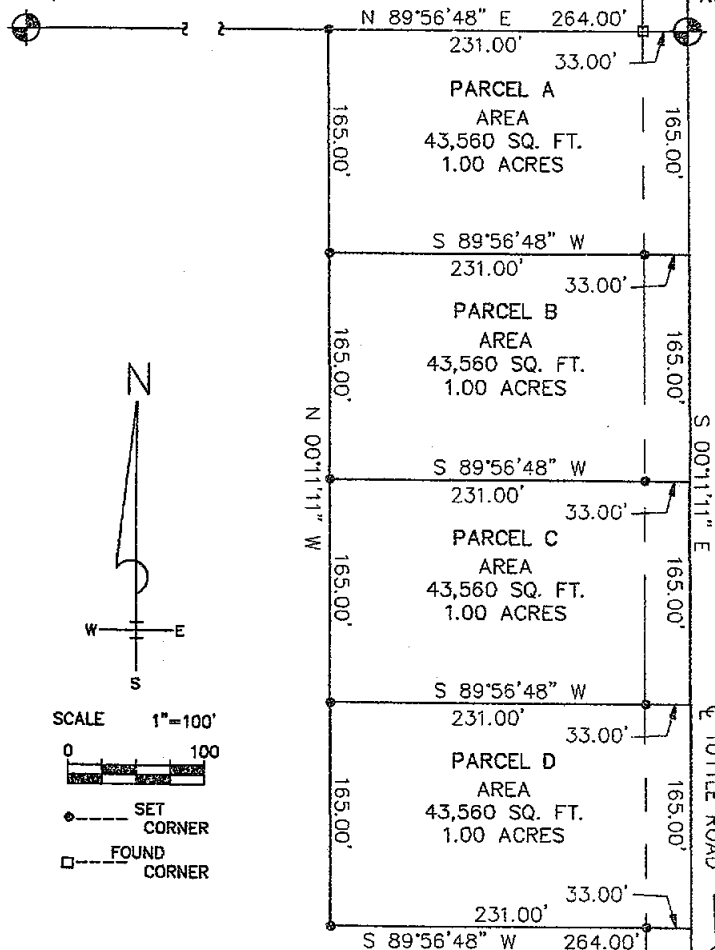
REV. DATE

PAGE 2 OF 2


I HEREBY CERTIFY THAT I HAVE SURVEYED THE PARCEL OF LAND AS ABOVE SHOWN OR DESCRIBED ON 11-88 AND THAT THE RATIO OF CLOSURE ON THE UNADJUSTED FIELD OBSERVATIONS WAS 1:10,000 OR BETTER AND THAT THIS SURVEY COMPLIES WITH ALL THE REQUIREMENTS OF P.A. 332 OF 1970.

S A PART OF N.E. 1/4
 SEC. 30, T2N, R1W
 VEVAY TWP., INGHAM CO.

N.E. COR. SEC. 30
T2N, R1W



BASIS OF BEARINGS:
MICHIGAN COORDINATE SYSTEM
SOUTH ZONE



11-24-89

3724

E 1/4 COR. SEC. 30
T2N, R1W

JOB # : 1189.105

DRAWN : TEAU

DATE : 11-22-89

SCALE : 1" = 100'

PAGE 1 OF 3

ਅੰਤ

SHERIDAN SURVEYING CO.

4629 Page Ave. Michigan Center, MI 49254

James H Miller

REGISTERED LAND SURVEYOR

I HEREBY CERTIFY THAT I HAVE SURVEYED THE PARCEL OF LAND AS ABOVE SHOWN OR DESCRIBED ON 11-22-89 AND THAT THE RATIO OF CLOSURE ON THE UNADJUSTED FIELD OBSERVATIONS WAS 1:5,000 OR BETTER AND THAT THIS SURVEY COMPLIES WITH ALL THE REQUIREMENTS OF P.A. 132 OF 1970.

CERTIFICATE OF SURVEY

PROPERTY DESCRIPTION

Parcel A: Part of the NE1/4 of Section 30, T2N,R1W, Vevay Township, Ingham County, Michigan, more particularly described as follows:

Beginning at the NE corner of said Section 30, thence S00°11'11"E, 165.00 feet along the East line of said section and the centerline of Tuttle Road ; thence S89°56'48"W, 264.00 feet; thence N00°11'11"W, 165.00 feet to the North line of said section; thence N89°56'48"E, 264.00 feet to the Point of Beginning.

Containing 1.00 acres more or less.

Subject to the rights of the public to Tuttle Road. Also subject to any and all easements and rights-of-way of record.

PROPERTY DESCRIPTION

Parcel B: Part of the NE1/4 of Section 30, T2N,R1W, Vevay Township, Ingham County, Michigan, more particularly described as follows:

Commencing at the NE corner of said Section 30, thence S00°11'11"E, 165.00 feet along the East line of said section and the centerline of Tuttle Road to the Point of Beginning; thence continuing along the East line of said section and the centerline of Tuttle Road S00°11'11"E, 165.00 feet; thence S89°56'48"W, 264.00 feet; thence N00°11'11"W, 165.00 feet; thence N89°56'48"E, 264.00 feet to the Point of Beginning.

Containing 1.00 acres more or less.

Subject to the rights of the public to Tuttle Road. Also subject to any and all easements and rights-of-way of record.



3724

11-24-89

JOB # : 1189.105

DRAWN : AL

DATE : 11-22-89

SCALE :

PAGE 2 OF 3



SHERIDAN SURVEYING CO.

4629 Page Ave. Michigan Center, MI 49254

James H. Miller

REGISTERED LAND SURVEYOR

I HEREBY CERTIFY THAT I HAVE SURVEYED THE PARCEL OF LAND AS ABOVE SHOWN OR DESCRIBED ON AND THAT THE RATIO OF CLOSURE ON THE UNADJUSTED FIELD OBSERVATIONS WAS 1:10,000 OR BETTER AND THAT THIS SURVEY COMPLIES WITH ALL THE REQUIREMENTS OF P.A. 132 OF 1970.

CERTIFICATE OF SURVEY

PROPERTY DESCRIPTION

Parcel C: Part of the NE1/4 of Section 30, T2N, R1W, Vevay Township, Ingham County, Michigan, more particularly described as follows:

Commencing at the NE corner of said Section 30, thence S00°11'11"E, 330.00 feet along the East line of said section and the centerline of Tuttle Road to the **Point of Beginning**; thence continuing along the East line of said section and the centerline of Tuttle Road S00°11'11"E, 165.00 feet; thence S89°56'48"W, 264.00 feet; thence N00°11'11"W, 165.00 feet; thence N89°56'48"E, 264.00 feet to the **Point of Beginning**.

Containing 1.00 acres more or less.

Subject to the rights of the public to Tuttle Road. Also subject to any and all easements and rights-of-way of record.


PROPERTY DESCRIPTION

Parcel D: Part of the NE1/4 of Section 30, T2N, R1W, Vevay Township, Ingham County, Michigan, more particularly described as follows:

Commencing at the NE corner of said Section 30, thence S00°11'11"E, 495.00 feet along the East line of said section and the centerline of Tuttle Road to the **Point of Beginning**; thence continuing along the East line of said section and the centerline of Tuttle Road S00°11'11"E, 165.00 feet; thence S89°56'48"W, 264.00 feet; thence N00°11'11"W, 165.00 feet; thence N89°56'48"E, 264.00 feet to the **Point of Beginning**.

Containing 1.00 acres more or less.

Subject to the rights of the public to Tuttle Road. Also subject to any and all easements and rights-of-way of record.



11-24-89

3724

JOB # : 1189.105	<p>SHERIDAN SURVEYING CO. 4629 Page Ave. Michigan Center, MI 49254</p>	<p>REGISTERED LAND SURVEYOR</p>
DRAWN : Au		
DATE : 11-22-89		
SCALE :		
PAGE 3 OF 3		

I HEREBY CERTIFY THAT I HAVE SURVEYED THE PARCEL OF LAND AS ABOVE SHOWN OR DESCRIBED ON AND THAT THE RATIO OF CLOSURE ON THE UNADJUSTED FIELD OBSERVATIONS WAS 1:10,000 OR BETTER AND THAT THIS SURVEY COMPLIES WITH ALL THE REQUIREMENTS OF P.A. 132 OF 1970.

CERTIFICATE OF SURVEY

FOR: Michigan Trapshooting Association
1534 W. Service Road
Mason, Mich. 48854

Nov 7 1 02 PM '90

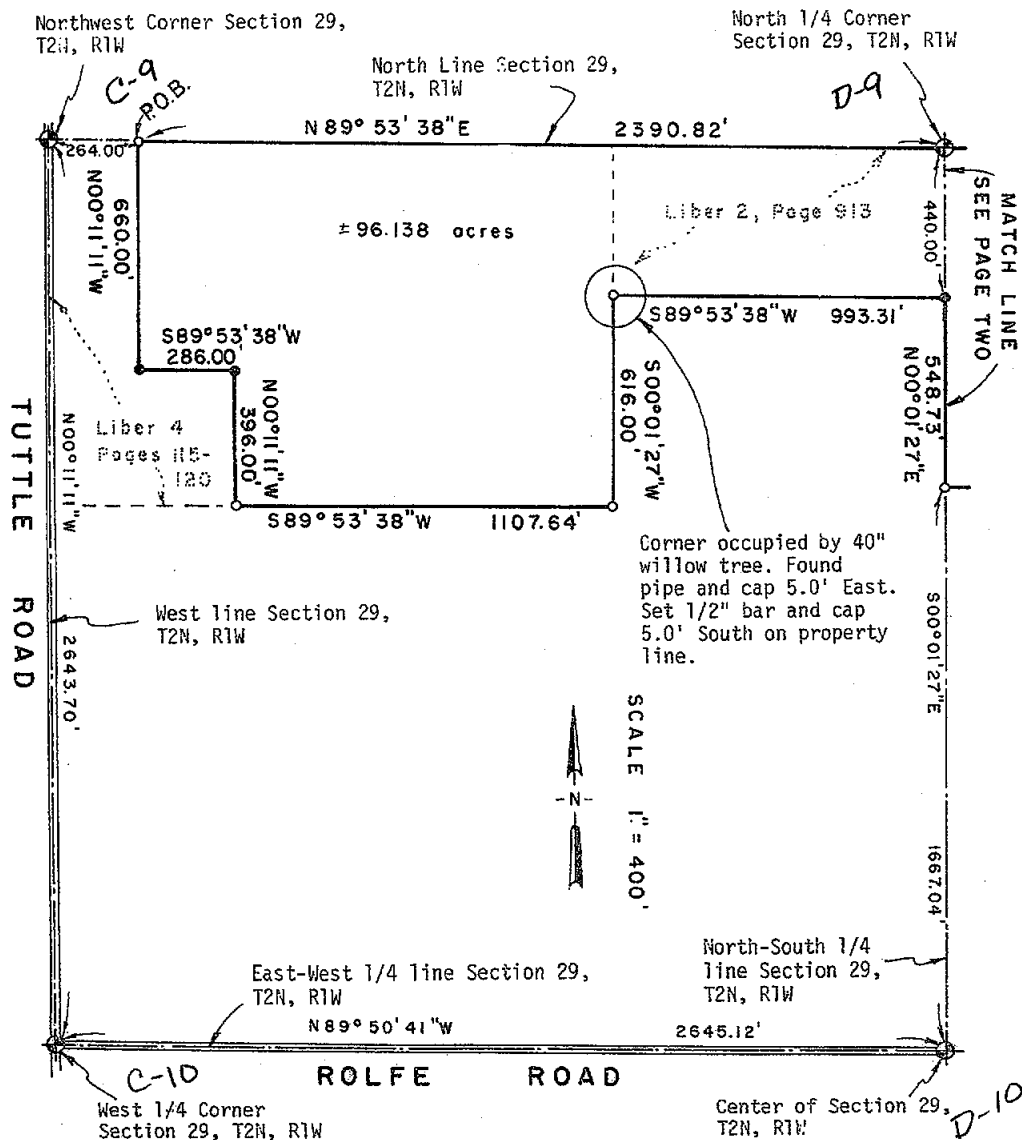
REGISTER OF DEEDS

Paula Johnson

INGHAM COUNTY, MICH.

LEGEND:

1. All dimensions are in feet and decimals thereof.
2. 1/2" bar and identification cap have been placed at all points marked "o".
3. Survey iron and identification cap found at points marked "o".
4. ——— indicates described boundary line.
5. + indicates government corner.
6. All bearings are relative and referenced to true North as established from State Plain Coordinate data as set in 1988 by Supercollider Control Traverse.



POLARIS
SURVEYING CO.

3081 Holt Road
Mason, Michigan 48854
517/676-3630

fid. survey	RL	Oct 90	Sec. 29, T 2N, R 1W
drawn	RL	Oct 90	Co. Ingham
sheet 1 of 4	Drawing number A-4172		

CERTIFICATE OF SURVEY

CERTIFICATE OF SURVEY:

I hereby certify to the parties named hereon that I have surveyed a parcel of land previously described as:

100 rods East and West by 64 rods North and South in the Northwest corner of Section 29, T2N, R1W, Vevay Township, Ingham County, Michigan, except beginning at the Northwest corner of Section 29, T2N, R1W, South 89 degrees 55 minutes 20 seconds East along the North line of said Section 264.00 feet, South parallel to West line of said section 660.00 feet, South 89 degrees 55 minutes 20 seconds East parallel to North line of said section 286.00 feet, South parallel to North line of said section 396.00 feet, North 89 degrees 55 minutes 20 seconds West 550.00 feet to a point on West line of said section, North along said West line 1056.00 feet to the point of beginning. ALSO: The North 60 acres of the Northeast 1/4 of Section 29, T2N, R1W, Vevay Township, except that portion taken for highway purposes, all in Ingham County, Michigan. ALSO: Beginning at the North 1/4 corner of said Section 29, T2N, R1W, Vevay Township, Ingham County, Michigan; thence North 89 degrees 55 minutes 20 seconds West along the North section line 993.31 feet to the West line of the East 60 acres of the Northwest 1/4 of Section 29; thence South 00 degrees 10 minutes 35 seconds West along said line 440 feet; thence South 89 degrees 55 minutes 20 seconds East 993.31 feet to the North-South 1/4 line; thence North 00 degrees 10 minutes 35 seconds East 440 feet to the point of beginning.


and that I have found or set, as noted hereon, permanent markers to all corners of said parcel and that the more particular surveyed description of said parcel is as designated hereon. Also that the surveyed boundary of said parcel includes the gore between the East line of the North 64 rods of the West 100 rods of the Northwest 1/4 of said Section 29 and the West line of the East 60 acres of the Northwest 1/4 of Section 29 as peaceful occupation indicates they were intended to be a common line.

This survey complies with the requirements of P.A. 132 of 1970.

This survey was performed with an error of closure no greater than a ratio of 1 in 48,000 based upon unadjusted field datum.

Ronnie M. Lester 10/9/90

Ronnie M. Lester, Licensed Land Surveyor #18998



2962

POLARIS
SURVEYING CO.

3081 Holt Road
Mason, Michigan 48854
517/676-3630

fld. survey	RL	Oct 90	Sec. 29, T 2N, R 1W
drawn	RL	Oct 90	Co. Ingham
sheet 4 of 4	Drawing number A-4172		

CERTIFICATE OF SURVEY

LEGAL DESCRIPTION:

A parcel of land in the North 1/2 of Section 29, T2N, R1W, Vevay Township, Ingham County, Michigan; the surveyed boundary of said parcel being described as commencing at the Northwest corner of said Section 29; thence N89°53'38"E along the North line of said Section 29 a distance of 264.00 feet to the point of beginning of this description; thence N89°53'38"E continuing along the North line of said Section 29 a distance of 2390.82 feet to the North 1/4 Corner of said Section 29; thence S89°52'58"E continuing along the North line of said Section 29 a distance of 2416.66 feet to the Westerly line of U.S. 127 highway; thence S00°04'21"E along the Westerly line of U.S. 127 highway a distance of 988.74 feet; thence N89°52'58"W parallel to the North line of said Section 29 a distance of 2418.33 feet to a point on the North-South 1/4 line of said Section 29; thence N00°01'27"E along the North-South 1/4 line of said Section 29 a distance of 548.73 feet; thence S89°53'38"W parallel to the North line of the Northwest 1/4 of said Section 29 a distance of 993.31 feet; thence S00°01'27"W parallel to the North-South 1/4 line of said Section 29 a distance of 616.00 feet; thence S89°53'38"W parallel to the North line of said Section 29 a distance of 1107.64 feet; thence N00°11'11"W parallel to the West line of said Section 29 a distance of 396.00 feet; thence S89°53'38"W parallel to the North line of said Section 29 a distance of 286.00 feet; thence N00°11'11"W parallel to the West line of said Section 29 a distance of 660.00 feet to the point of beginning; said parcel containing more or less 96.138 acres; said parcel subject to an easement across West Service Road as recorded in Liber 68, Page 151 and Liber 68, Page 155 of Ingham County Records; said parcel subject to all other easements and restrictions of record.

WITNESSES TO GOVERNMENT CORNERS:

East 1/4 Corner Section 29, T2N, R1W. Liber 7, Page 100. Boatspike.

Found nail and tag #30090 in North side 6" maple, 137° az., 41.4'

Found nail and tag #30090 in South side utility pole, 50° az., 46.3'

Found nail and tag #25832 in North side triple cherry, 82° az., 105.4'

Found nail and tag #25832 in West side 18" maple, 20° az., 136.3'

Northeast Corner Section 29, T2N, R1E. Liber 4, Page 381. 1/2" bar in Conc. Monument.

Nail and tag in West side utility pole, 171° az., 144.1'

Northwest edge of West leg of sign, 96° az., 41.0'

Found nail and tag in East side utility pole, 23° az., 117.6'

Set nail and tag in North side 12" ash, 92° az., 109.0'

North 1/4 Corner Section 29, T2N, R1W. Liber 7, Page 96. 1" pipe.

Found nail and tag in West side 40" oak, 190° az., 14.9'

Set nail and tag in West side 18" ash, 136° az., 83.6'

Set nail and tag in North side 15" maple, 119° az., 144.8'

Southeast corner concrete trap bunker, 355° az., 103.0'

Center of Section 29, T2N, R1W. Liber 7, Page 97. 5/8" rod with bolt adjacent.

Set nail and tag in East side 8" basswood, 11° az., 37.1'

Found nail and tag #11370 in West side 18" basswood, 42° az., 36.9'

Found nail and tag #30090 in North side 10" walnut, 113° az., 69.4'

Found nail and tag #11370 in East side utility pole, 354° az., 33.9'

West 1/4 Corner Section 29, T2N, R1W. Liber 7, Page 91. 1/2" iron pipe.

Found nail and tag #11370 in N.E. side utility pole, 122° az., 61.5'

Southwest corner brick house #1693 55° az., 153.2'

Northwest corner brick house #1761, 129° az., 142.5'

Nail and tag #11370 in N.W. side utility pole, 230° az., 40.4'

Northwest Corner Section 29, T2N, R1W. Liber 7, Page 90. 1" iron bar 1' deep.

Raised to surface with 1/2" bar.

Found nail and tag in West root of 48" maple, 87° az., 16.1'

Found nail and tag in West side of 15" boxelder, 177° az., 148.3'

Found MDSH nail and tag in East side 3C" maple, 340° az., 65.8'

Found nail and tag #11370 in South side anchor post, 278° az., 33.7'

CONTINUED ON PAGE FOUR

3962

POLARIS
SURVEYING CO.

3081 Holt Road
Mason, Michigan 48854
517/676-3630

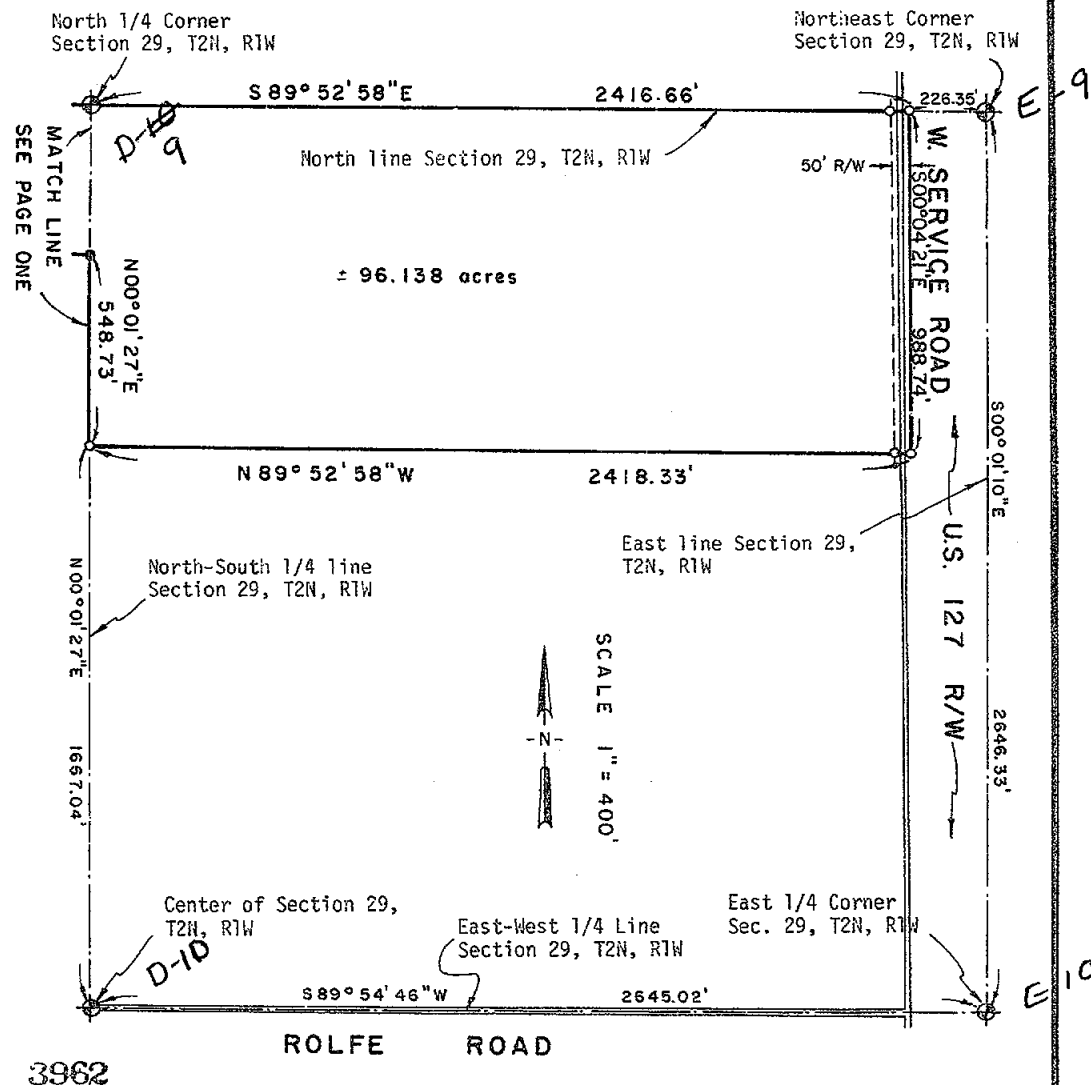
fld. survey	RL	Oct 90	Sec. 29, T 2N, R 1W
drawn	RL	Oct 90	Co. Ingham
sheet 3 of 4	Drawing number	A-4172	

CERTIFICATE OF SURVEY

FOR: Michigan Trapshooting Association
1534 W. Service Road
Mason, Mich. 48854

LEGEND:

1. All dimensions are in feet and decimals thereof.
2. 1/2" bar and identification cap have been placed at all points marked "o".
3. Survey iron and identification cap were found at points marked "a".
4. — indicates described boundary line.
5. ⊕ indicates government corner.
6. All bearings are relative and referenced to true North as established from State Plain Coordinate data as set in 1988 by Supercollider Control Traverse.



POLARIS
SURVEYING CO.

3081 Holt Road
Mason, Michigan 48854
517/676-3630

fld. survey	RL	Oct 90	Sec. 29, T 2N, R 1W
drawn	RL	Oct 90	Co. Ingham
sheet 2 of 4		Drawing number	A-4172

CERTIFICATE OF SURVEY

1990

6 p 520

LEGAL DESCRIPTION:

COMMENCING AT THE W $\frac{1}{4}$ CORNER OF SECTION 28, T2N, R1W, VEVAY TOWNSHIP, INGHAM COUNTY, MICHIGAN; THENCE 1372.54 FEET S89°57'57"E ALONG THE EAST-WEST $\frac{1}{4}$ LINE OF SAID SECTION 28, AND THEN 636.86 FEET N51°30'20"E TO THE POINT OF BEGINNING, SAID POINT BEING ON THE APPARENT PHYSICAL CENTERLINE OF ROLFE ROAD; THENCE N24°42'10"W ALONG THE EAST LINE OF FORMER MICHIGAN ELECTRIC RAILROAD RIGHT-OF-WAY, 538.25 FEET; THENCE N87°38'35"E, 447.65 FEET; THENCE S03°33'29"E, 315.62 FEET TO SAID CENTERLINE OF ROLFE ROAD; THENCE S51°30'20"W ALONG SAID CENTERLINE, 309.09 FEET TO THE POINT OF BEGINNING. CONTAINING 3.476 ACRES AND SUBJECT TO A RIGHT-OF-WAY OVER THE SOUTHEASTERLY 33 FEET FOR PUBLIC ROAD PURPOSES.

RECORDED

Nov 28 12 44 PM '90

REC'D - DEEDS
IN NEW YORK CITY

Scale:
1 in. = 100 ft.

A NORTH

WEST $\frac{1}{4}$ CORNER

FD. $\frac{1}{2}$ " IRON IN MON. BOX
SET I. & T 8" MA. S45°E 41.40'
SET N & T P. POLE-N60°E, 46.25'
SO. EDGE SIGN POST - N85°W, 19.23'
NW COR. HSE. SW 130.63'
CENTER OF SECTION
FD. $\frac{1}{2}$ " IRON
SET N & T WD. POST-NORTH-18.91'
SET N & T 8" MAPLE-N85°E-11.12'
SET N & T 10" ELM-SOUTH- 5.82'
SET N & T 24" TREE-N45°W-30.98'

W $\frac{1}{4}$ Corner
Section 28
T2N, R1W
L.I. P. 381

S89°57'57"E 1372.54'

ROLFE ROAD

East-West $\frac{1}{4}$ line Section 28

1267.46'

Center of Section
Section 28
T2N, R1W
Ingham Co., Mich.
L.I. P. 465

We hereby certify that we have surveyed the property herein described, and that there are no visible encroachments upon the above described property, except as shown hereon.

We further certify that we have fully complied with the requirements of Section 3, Public Act 132 of 1970, and that the ratio of error of closure of this survey is no greater than 1/5000.

LEGEND

- Set Iron
- Found Iron
- Fence Line
- R Recorded Distance
- M Measured Distance
- D Deeded Distance



Ron Helsel
RON HELSEL, R.L.S. No. 18994

3925

ACCOLADE, INC.

Land Surveying and Planning Specialists
807 Kerns Rd., Suite 101, Mason, Mich. 48854
Phone 517-676-1580

FOR: *Kip Relyea*
166 Locust Lane
Mason, Michigan

FIELD *MLM*

DATE *June 8, 1990*

DRAWN *MLM*

SURVEY NO. *9099.5*

CHECKED *RL*

SHEET 1 OF 1

CERTIFICATE OF SURVEY

LIPED

6 p. 529

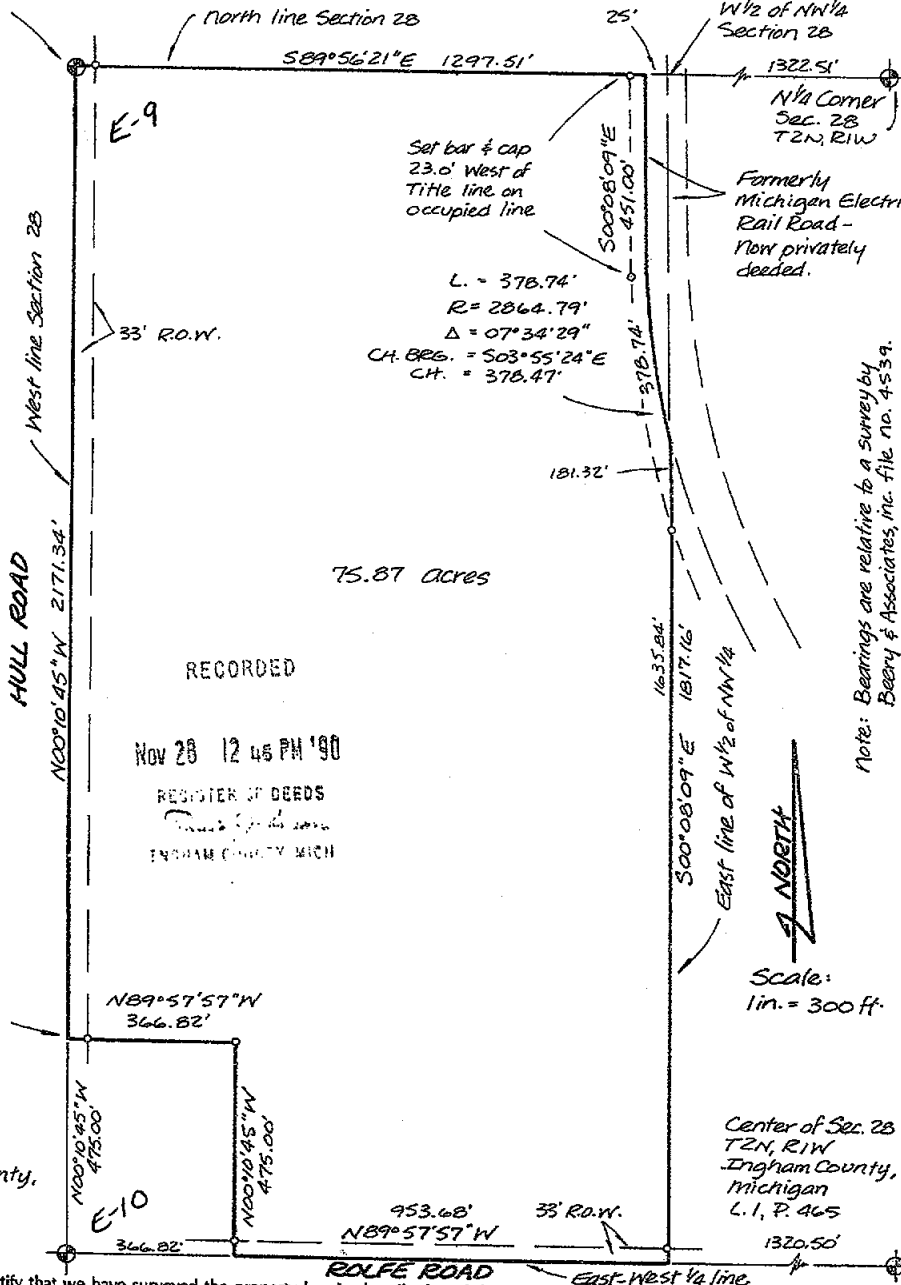
NW Corner
Section 28
T2N, R1W
Ingham Co.,
Michigan
L.S.P. 237

NE Corner of
W $\frac{1}{2}$ of NW $\frac{1}{4}$
Section 28

N $\frac{1}{4}$ Corner
Sec. 28
T2N, R1W

Formerly
Michigan Electric
Rail Road -
Now privately
deeded.

Note: Bearings are relative to a survey by
Beery & Associates, Inc. file no. 4539.




We hereby certify that we have surveyed the property herein described, and that there are no visible encroachments upon the above described property, except as shown hereon.

We further certify that we have fully complied with the requirements of Section 3, Public Act 132 of 1970, and that the ratio of error of closure of this survey is no greater than 1/5000.

LEGEND

- Set Iron
- Found Iron
- Fence Line
- R Recorded Distance
- M Measured Distance
- D Deeded Distance



ACCOLADE, INC.

Land Surveying and Planning Specialists
807 Kerns Rd., Suite 101, Mason, Mich. 48854
Phone 517-576-1580

FOR: Coldwell Bankers / Cedar
Mason, Michigan

FIELD: RH/BA/IGD	DATE: Jan. 21, 1990
DRAWN: M.C.M.	SURVEY NO. 90700
CHECKED: RH	SHEET 1 OF 2

RON HSEL, R.L.S. No. 18994

CERTIFICATE OF SURVEY

1992

6 530

LEGAL DESCRIPTION:

THAT PART OF THE WEST $\frac{1}{2}$ OF THE NW $\frac{1}{4}$ OF SECTION 28, T2N,R1W, VEVAY TOWNSHIP, INGHAM COUNTY, MICHIGAN, DESCRIBED AS: BEGINNING AT A POINT ON THE WEST LINE OF SAID SECTION 28, 475.00 FEET, N00°10'45"W FROM THE WEST $\frac{1}{4}$ CORNER OF SECTION 28, THENCE N00°10'45"W, 2171.34 FEET ON THE WEST LINE OF SECTION 28 TO THE NW CORNER OF SECTION 28, THENCE S89°56'21"E, 1297.51 FEET ON THE NORTH LINE OF SECTION 28 TO A POINT 25 FEET WEST OF NE CORNER OF THE WEST $\frac{1}{2}$ OF THE NW $\frac{1}{4}$ OF SECTION 28, THENCE S00°08'09"E, 451.00 FEET ON A LINE PARALLEL TO THE EAST LINE OF THE W $\frac{1}{2}$ OF THE NW $\frac{1}{4}$, THENCE SOUTH SOUTHEASTERLY, 378.74 FEET ON A CURVE TO THE LEFT HAVING A RADIUS OF 2864.79 FEET, A CENTRAL ANGLE OF 07°34'29" AND A LONG CHORD THAT BEARS S03°55'24"E, 378.47 FEET TO THE EAST LINE OF THE WEST $\frac{1}{2}$ OF THE NW $\frac{1}{4}$, THENCE S00°08'09"E, 1817.16 FEET ON SAID EAST LINE TO THE EAST-WEST $\frac{1}{4}$ LINE OF SECTION 28, THENCE N89°57'57"W, 953.68 FEET ON SAID $\frac{1}{4}$ LINE, THENCE N00°10'45"W, 475.00 FEET, THENCE N89°57'57"W, 366.82 FEET TO THE WEST LINE OF SECTION 28 AND POINT OF BEGINNING. PARCEL CONTAINS 75.87 ACRES AND IS SUBJECT TO THE SOUTH 33 FEET AND THE WEST 33 FEET THEREOF FOR USE AS PUBLIC RIGHT-OF-WAY AND OTHER EASEMENTS OF RECORD, IF ANY.

NORTH $\frac{1}{4}$ CORNER SECTION 28, T2N,R1W, BAR AND CAP #12034
NAIL AND TAG IN WEST SIDE 24" ASH, NORTH, 24.7'
P. K. NAIL IN NORTH SIDE 14" ASH, WEST, 5.8'
P. K. NAIL IN WEST SIDE ANCHOR POST, NORTH, 1.9'
NAIL AND TAG IN SOUTH SIDE 10" ASH, EAST, 6.2'

NW
NE CORNER SECTION 28, T2N,R1W CONC MONUMENT IN MON. BOX:
N & T, #18998, WEST SIDE POWER POLE, SE, 146.96'
NORTHEAST EDGE IRON ANCHOR FENCE POST, SSW, 142.84'
TOP OF NORTHWEST EDGE OF WEST LEG OF BILLBOARD, DUE EAST, 40.90'
N & T, #18998, SOUTHWEST SIDE 8" B. ASH, EAST, 107.85'
N & T, #18998, EAST SIDE POWER POLE, NE, 117.65'

WEST $\frac{1}{4}$ CORNER, SECTION 28, T2N,R1W
FD. $\frac{1}{2}$ " IRON IN MON. BOX
SET N & T 8" MA. S45°E 41.40'
SET N & T P. POLE-N60°E, 46.25'
SO. EDGE SIGN POST - N85°W, 19.23'
NW COR. HSE. SW 130.63'

CENTER OF SECTION, SECTION 28, T2N,R1W
FD. $\frac{1}{2}$ " IRON
SET N & T WD. POST-NORTH-18.91'
SET N & T 8" MAPLE-N85°E-11.12'
SET N & T 10" ELM-SOUTH-5.82'
SET N & T 24" TREE-N45°W-30.98'

We hereby certify that we have surveyed the property herein described, and that there are no visible encroachments upon the above described property, except as shown hereon.

We further certify that we have fully complied with the requirements of Section 3, Public Act 132 of 1970, and that the ratio of error of closure of this survey is no greater than 1/5000.

LEGEND

- Set Iron
- Found Iron
- Fence Line
- R Recorded Distance
- M Measured Distance
- D Deeded Distance



Ron Helsel
RON HELSEL P.L.S. No. 18934

3981

ACCOLADE, INC.

Land Surveying and Planning Specialists
807 Kerns Rd., Suite 101, Mason, Mich. 48854
Phone 517-676-1580

FOR: *Coldwell Bankers/Cedar*
Mason, Michigan

FIELD <i>RH/BE/CD</i>	DATE <i>Jan 21/1990</i>
DRAWN <i>MLM</i>	SURVEY NO. <i>90700</i>
CHECKED <i>RH</i>	SHEET <i>2 OF 2</i>

110FD

B - 545

CERTIFICATE OF SURVEY

NW Corner
Section 28
T2N, R1W
L3, P237

N/4 Corner
Section 28
T2N, R1W

North line Section 28

S89°56'21"E 1297.51'

1347.51'

E-9

RECORDED

Nov 28 12 49 PM '90

RECORDED OF DEEDS

HULL ROAD

"A"
42.13 acres

L = 378.74'
B = 2864.79'
Δ = 07°34'29"
CH = 378.47'
503°55'24"E

Formerly
Michigan Electric
Railroad -
now privately deeded.

NORTH

Scale:
1 in. = 300 ft.

33' R.O.W.

P.O.B. A

HULL ROAD

"B"
13.63 acres

P.O.B. B

W/4 Corner
Section 28
T2N, R1W
L4, P381

N89°57'57"W 770.86'

S89°57'57"E 770.00'

366.82'

222 ac.

N89°57'57"W 204.04'

S89°57'57"E 200.00'

475.00'

2.18 ac.

N89°57'57"W 200.00'

S89°57'57"E 200.00'

475.00'

5.71 ac.

N89°57'57"W 200.00'

S89°57'57"E 200.00'

475.00'

10.00 ac.

N89°57'57"W 200.00'

S89°57'57"E 200.00'

475.00'

53' R.O.W.

350.00'

N89°57'57"W

1320.50'

P.O.B. C

P.O.B. D

P.O.B. E

P.O.B. F

P.O.B. G

P.O.B. H

P.O.B. I

P.O.B. J

P.O.B. K

P.O.B. L

P.O.B. M

P.O.B. N

P.O.B. O

P.O.B. P

P.O.B. Q

P.O.B. R

P.O.B. S

P.O.B. T

P.O.B. U

P.O.B. V

P.O.B. W

P.O.B. X

P.O.B. Y


P.O.B. Z

We hereby certify that we have surveyed the property herein described, and that there are no visible encroachments upon the above described property, except as shown hereon.

We further certify that we have fully complied with the requirements of Section 3, Public Act 132 of 1970, and that the ratio of error of closure of this survey is no greater than 1/5000.

LEGEND

- Set Iron
- Found Iron
- Fence Line
- R Recorded Distance
- M Measured Distance
- D Deeded Distance



ACCOLADE, INC.

Land Surveying and Planning Specialists

807 Kerns Rd., Suite 101, Mason, Mich. 48854
Phone 517-676-1580

FOR: Coldwell Bankers / Cedar
Mason, Michigan

FIELD R.H. / M.L.M. / B.F.	DATE April 10, 1990
DRAWN M.L.M.	SURVEY NO. 9079B
CHECKED R.H.	SHEET 1 OF 2

Ron Helsel
RON HELSEL, R.L.S. No. 18994

2892

LEGAL DESCRIPTION:

PARCEL "A"

BEGINNING ON THE WEST LINE OF SECTION 28, T2N,R1W, VEVAY TOWNSHIP, INGHAM COUNTY, MICHIGAN AT A POINT 1245.00 FEET N00°10'45"W FROM THE W $\frac{1}{4}$ CORNER OF SAID SECTION 28; THENCE CONTINUING N00°10'45"W ALONG SAID WEST LINE, 1401.34 FEET TO THE NW CORNER OF SECTION 28; THENCE S89°56'21"E ALONG THE NORTH LINE OF SECTION 28, 1297.51 FEET, TO A POINT 25 FEET WEST OF THE NE CORNER OF THE W $\frac{1}{4}$ OF THE NW $\frac{1}{4}$ OF SAID SECTION 28; THENCE S00°08'09"E PARALLEL WITH THE EAST LINE OF SAID W $\frac{1}{4}$ OF THE NW $\frac{1}{4}$, 451.00 FEET; THENCE SOUTHEASTERLY 378.74 FEET ON A CURVE TO THE LEFT HAVING A RADIUS OF 2864.79 FEET, CENTRAL ANGLE OF 07°34'29", AND A LONG CHORD THAT BEARS S03°55'24"E, 378.47 FEET TO SAID EAST LINE OF THE W $\frac{1}{4}$ OF THE NW $\frac{1}{4}$; THENCE S00°08'09"E ALONG SAID EAST LINE, 572.16 FEET; THENCE N89°57'57"W, 1321.44 FEET TO THE POINT OF BEGINNING. CONTAINING 42.13 ACRES AND SUBJECT TO A RIGHT-OF-WAY OVER THE WEST 33 FEET FOR PUBLIC ROAD PURPOSES.

PARCEL "B"

BEGINNING ON THE WEST LINE OF SECTION 28, T2N,R1W, VEVAY TOWNSHIP, INGHAM COUNTY, MICHIGAN AT A POINT 475.00 FEET N00°10'45"W FROM THE W $\frac{1}{4}$ CORNER OF SAID SECTION 28; THENCE CONTINUING N00°10'45"W ALONG SAID WEST LINE, 770.00 FEET; THENCE S89°57'57"E, 771.44 FEET; THENCE S00°08'09"E, 770.00 FEET; THENCE N89°57'57"W, 770.86 FEET TO THE POINT OF BEGINNING. CONTAINING 13.63 ACRES AND SUBJECT TO A RIGHT-OF-WAY OVER THE WEST 33 FEET FOR PUBLIC ROAD PURPOSES.

PARCEL "C"

BEGINNING ON THE EAST-WEST $\frac{1}{4}$ LINE OF SECTION 28, T2N,R1W, VEVAY TOWNSHIP, INGHAM COUNTY, MICHIGAN, AT A POINT 366.82 FEET S89°57'57"E FROM THE W $\frac{1}{4}$ CORNER OF SAID SECTION 28; THENCE N00°10'45"W, 475.00 FEET; THENCE S89°57'57"E, 204.04 FEET; THENCE S00°08'09"E 475.00 FEET TO SAID EAST-WEST $\frac{1}{4}$ LINE; THENCE N89°57'57"W ALONG SAID EAST-WEST $\frac{1}{4}$ LINE, 203.63 FEET TO THE POINT OF BEGINNING. CONTAINING 2.22 ACRES AND SUBJECT TO A RIGHT-OF-WAY OVER THE SOUTH 33 FEET FOR PUBLIC ROAD PURPOSES.

PARCEL "D"

BEGINNING ON THE EAST-WEST $\frac{1}{4}$ LINE OF SECTION 28, T2N,R1W, VEVAY TOWNSHIP, INGHAM COUNTY, MICHIGAN AT A POINT 570.50 FEET S89°57'57"E FROM THE W $\frac{1}{4}$ CORNER OF SAID SECTION 28; THENCE N00°08'09"W, 475.00 FEET; THENCE S89°57'57"E, 200.00 FEET; THENCE S00°08'09"E, 475.00 FEET TO SAID EAST-WEST $\frac{1}{4}$ LINE; THENCE N89°57'57"W ALONG SAID EAST-WEST $\frac{1}{4}$ LINE, 200.00 FEET TO THE POINT OF BEGINNING. CONTAINING 2.18 ACRES AND SUBJECT TO A RIGHT-OF-WAY OVER THE SOUTH 33 FEET FOR PUBLIC ROAD PURPOSES.

PARCEL "E"

BEGINNING ON THE EAST-WEST $\frac{1}{4}$ LINE OF SECTION 28, T2N,R1W, VEVAY TOWNSHIP, INGHAM COUNTY, MICHIGAN AT A POINT 770.50 FEET S89°57'57"E FROM THE W $\frac{1}{4}$ CORNER OF SAID SECTION 28; THENCE N00°08'09"W, 1245.00 FEET; THENCE S89°57'57"E, 200.00 FEET; THENCE S00°08'09"E, 1245.00 FEET TO SAID EAST-WEST $\frac{1}{4}$ LINE; THENCE N89°57'57"W ALONG SAID EAST-WEST $\frac{1}{4}$ LINE 200.00 FEET TO THE POINT OF BEGINNING. CONTAINING 5.71 ACRES AND SUBJECT TO A RIGHT-OF-WAY OVER THE SOUTH 33 FEET FOR PUBLIC ROAD PURPOSES.

PARCEL "F"

BEGINNING ON THE EAST-WEST $\frac{1}{4}$ LINE OF SECTION 28, T2N,R1W, VEVAY TOWNSHIP, INGHAM COUNTY, MICHIGAN AT A POINT 970.50 FEET S89°57'57"E FROM THE W $\frac{1}{4}$ CORNER OF SAID SECTION 28; THENCE N00°08'09"W, 1245.00 FEET; THENCE S89°57'57"E, 350.00 FEET TO THE EAST LINE OF THE W $\frac{1}{4}$ OF THE NW $\frac{1}{4}$ OF SECTION 28; THENCE S00°08'09"E ALONG SAID EAST LINE, 1245.00 FEET TO THE EAST-WEST $\frac{1}{4}$ LINE; THENCE N89°57'57"W ALONG SAID EAST-WEST $\frac{1}{4}$ LINE, 350.00 FEET TO THE POINT OF BEGINNING. CONTAINING 10.00 ACRES AND SUBJECT TO A RIGHT-OF-WAY OVER THE SOUTH 33 FEET FOR PUBLIC ROAD PURPOSES.

We hereby certify that we have surveyed the property herein described, and that there are no visible encroachments upon the above described property, except as shown hereon.

We further certify that we have fully complied with the requirements of Section 3; Public Act 132 of 1970, and that the ratio of error of closure of this survey is no greater than 1/5000.

LEGEND

- O Set Iron
- Found Iron
- Fence Line
- R Recorded Distance
- M Measured Distance
- D Deeded Distance



Ron Helsel
RON HELSEL, L.S. No. 18994

ACCOLADE, INC.

Land Surveying and Planning Specialists

807 Kerns Rd., Suite 101, Mason, Mich. 48854
Phone 517-676-1580

FOR:

*Coldwell Bankers / Cedar
Mason, Michigan*

FIELD *R.H.M.C.M.*DATE *April 10, 1990*DRAWN *M.L.M.*SURVEY NO. *90798*CHECKED *R.H.*SHEET *2 OF 4*

CERTIFICATE OF SURVEY

1820

6-547

LEGAL DESCRIPTION:

NORTH $\frac{1}{4}$ CORNER SECTION 28, T2N,R1W, BAR & C AP #12034
 NAIL AND TAG IN WEST SIDE 24" ASH, NORTH, 24.7'
 P. K. NAIL IN NORTH SIDE 14" ASH, WEST, 5.8'
 P. K. NAIL IN WEST SIDE ANCHOR POST, NORTH, 1.9'
 NAIL AND TAG IN SOUTH SIDE 10" ASH, EAST, 6.2'

NW CORNER, SECTION 28, T2N,R1W
 CONC. CONUMENT IN MON. BOX:
 NAIL AND TAG, #18998, WEST SIDE POWER POLE, SE, 146.96' *E-9*
 NORTHEAST EDGE IRON ANCHOR FENCE POST, SSW, 142.84'
 TOP OF NORTHWEST EDGE OF WEST LEG OF BILLBOARD, DUE EAST, 40.90'
 NAIL AND TAG, #18998, SOUTHWEST SIDE 8" B. ASH, EAST, 107.85'
 NAIL AND TAG, #18998, EAST SIDE POWER POLE, NE, 117.65'

WEST $\frac{1}{4}$ CORNER, SECTION 28, T2N,R1W
 FD. $\frac{1}{2}$ " IRON IN MON. BOX *E-10*
 SET N & T 8" MA. S45°E 41.40'
 SET N & T P. POLE-N60°E, 46.25'
 SO. EDGE SIGN POST-N85°W, 19.23'
 NW COR. HSE. SW 130.63'


CENTER OF SECTION, SECTION 28, T2N,R1W
 FD. $\frac{1}{2}$ " IRON
 SET N & T WD. POST-NORTH-18.91'
 SET N & T 8" MAPLE-N85°E-11.12'
 SET N & T 10" ELM-SOUTH-5.82'
 SET N & T 24" TREE-N45°W-30.98'

We hereby certify that we have surveyed the property herein described, and that there are no visible encroachments upon the above described property, except as shown hereon.

We further certify that we have fully complied with the requirements of Section 3, Public Act 132 of 1970, and that the ratio of error of closure of this survey is no greater than 1/5000.

LEGEND

- Set Iron
- Found Iron
- Fence Line
- R Recorded Distance
- M Measured Distance
- D Deeded Distance



Ron Helsel
 RON HELSEL, R.L.S. No. 18994

3992

ACCOLADE, INC.

Land Surveying and Planning Specialists
 807 Kerns Rd., Suite 101, Mason, Mich. 48854
 Phone 517-676-1580

FOR: *Coldwell Bankers / Cedar
 Mason, Michigan*

FIELD <i>R.H. M.L.M.</i>	DATE <i>April 10, 1990</i>
DRAWN <i>M.L.M.</i>	SURVEY NO. <i>90798</i>
CHECKED <i>R.H.</i>	SHEET <i>3 OF 4</i>

CERTIFICATE OF SURVEY

LIBER

6-111

LEGAL DESCRIPTION:

THAT PART OF THE E $\frac{1}{2}$ OF THE SW $\frac{1}{4}$ OF SECTION 28, T1N, R1W, VEVAY TOWNSHIP, INGHAM COUNTY, MICHIGAN, DESCRIBED AS: COMMENCING AT A POINT 482.50 FEET WEST OF THE SOUTH $\frac{1}{4}$ CORNER OF SAID SECTION 28; THENCE CONTINUING WEST ALONG THE SOUTH LINE OF SAID SECTION, 371.20 FEET; THENCE NORTH, 234.70 FEET; THENCE EAST, 371.20 FEET; THENCE SOUTH 234.70 FEET TO THE POINT OF BEGINNING. CONTAINING 2.00 ACRES AND SUBJECT TO THE SOUTH 33 FEET FOR USE AS PUBLIC RIGHT-OF-WAY, AND ANY OTHER EASEMENTS OR RESTRICTIONS OF RECORD.

SW CORNER, SECTION 28, T1N, R1W FOUND BAR IN MON BOX
SE CORNER CONC GUARD POST, NE CORNER OF BRIDGE NW 41.98'
NE CORNER CONC GUARD POST, SE CORNER OF BRIDGE, SW, 41.92'
FD NAIL & TAG IN TOP OF WOOD GUARD POST, S10°E, 23.38'
FD NAIL & TAG IN TOP OF WOOD GUARD POST, N05°E, 21.75'

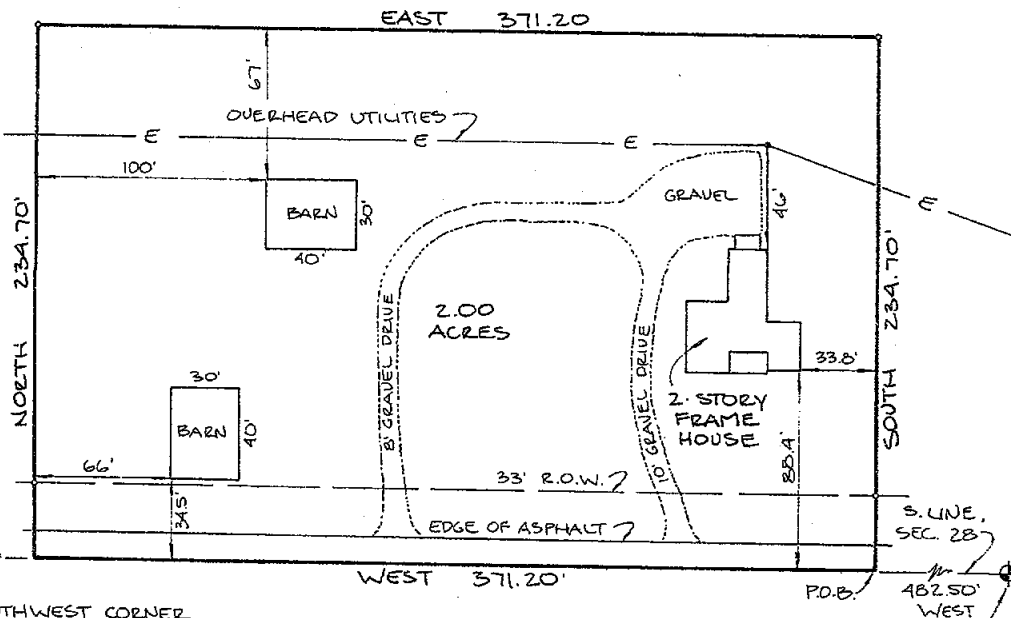
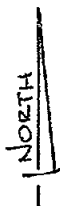
S $\frac{1}{4}$ CORNER, SECTION 28, T1N, R1W, FOUND $\frac{1}{2}$ " IRON
FD NAIL & TAG E/SIDE WOOD ANCHOR POST, NORTH, 35.74'
FD NAIL & TAG NE/SIDE 30" OAK, SE, 39.95'
FD NAIL & TAG SW/SIDE POWER POLE, NW, 56.90'
NW CORNER ANGLE IRON GATE POST, S20°W, 46.83'

RECORDED

APR 12 8 25 AM '93

REGISTER OF DEEDS
TOMLINSON COUNTY, MICH.

SCALE:
1 IN = 60 FT



SOUTHWEST CORNER
SECTION 28
T2N, R1W
LIBER 3, PAGE 211
FOUND RE-BAR IN
MON BOX

BARNES ROAD

NOTE: BEARINGS ARE RELATIVE
TO LARRY A. BRYAN
SURVEY No. 85-B-8257


SOUTH $\frac{1}{4}$ CORNER
SECTION 28
T2N, R1W
LIBER 1, PAGE 631
FOUND RE-BAR

We hereby certify that we have surveyed the property herein described, and that there are no visible encroachments upon the above described property, except as shown hereon.

We further certify that we have fully complied with the requirements of Section 3, Public Act 132 of 1970, and that the ratio of error of closure of this survey is no greater than 1/5000.

LEGEND

- Set Iron
- Found Iron
- Fence Line
- R Recorded Distance
- M Measured Distance
- D Deeded Distance



Ron Helsel
RON HELSEL, R.L.S. No. 18994

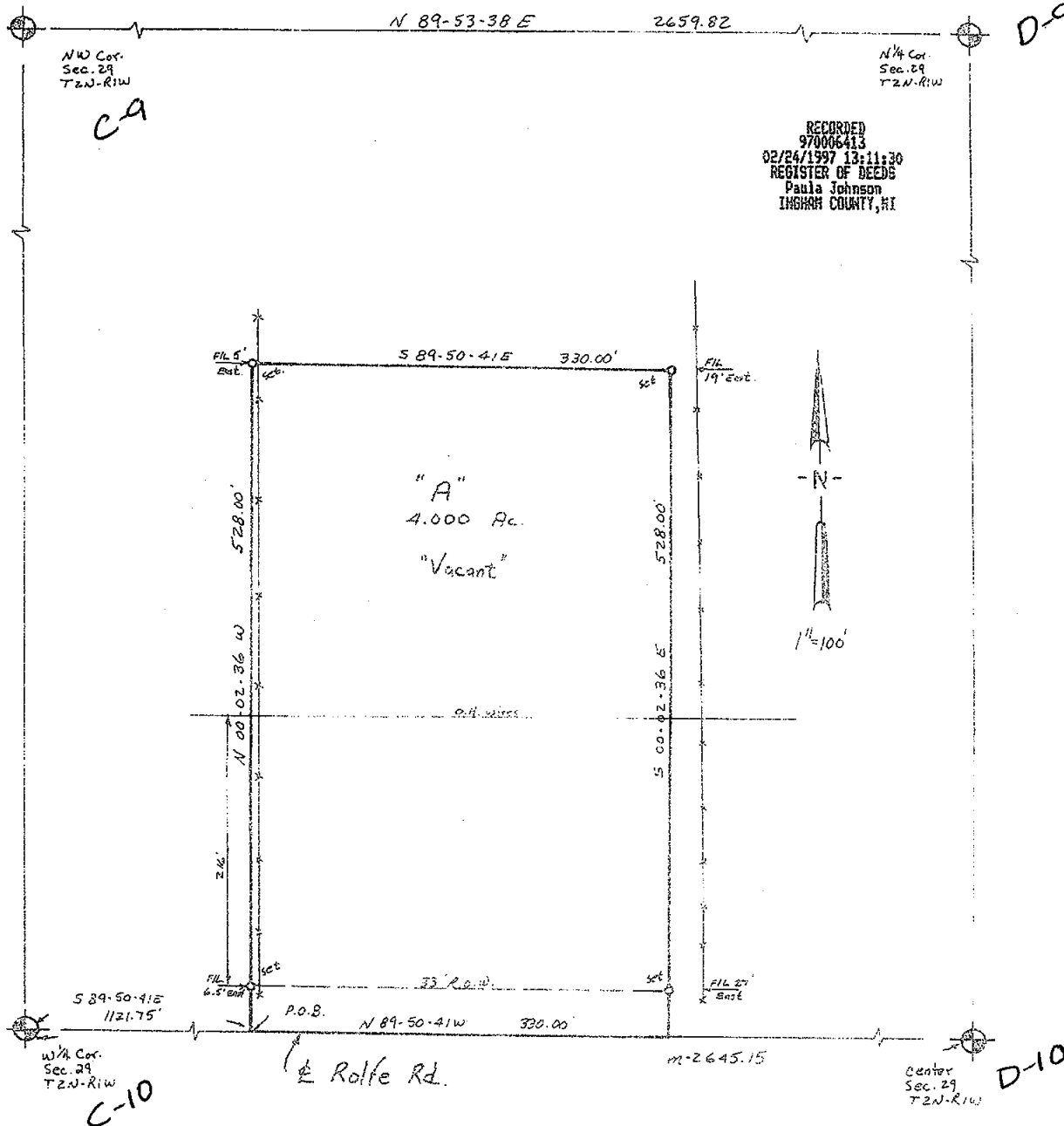
ACCOLADE, INC.

Land Surveying and Planning Specialists
807 Kerns Rd., Suite 101, Mason, Mich. 48854
Phone 517-676-1580

FOR: JEFF OESTERLE
2061 TOMLINSON ROAD
MASON, MICHIGAN 48854

FIELD MP/GK 10-8-92	DATE OCT. 14, 1992
DRAWN MUM/df 10-13-92	SURVEY NO. 923875 A
CHECKED RH 10-14-92	SHEET 1 OF 1

LEGAL DESCRIPTION: See sheet 2 of 2.



NOTE: This instrument is for the exclusive use of the parties named above and we offer no liability to present or future owners of said property. This drawing is the property of Beery & Associates, Inc., and shall not be used for any purpose without the written consent of an authorized agent of Beery & Associates, Inc. Beery & Associates, Inc. accepts no responsibility for the use of this drawing for any purpose after six months from the date indicated herein. All rights reserved. Copyright 1996 Beery & Associates, Inc.

LEGEND

- S - FOUND IRON
 O - SET IRON
 C - MONUMENT
 X - FENCE LINE
 R - RECORDED DIMENSION
 M - MEASURED DIMENSION
 □ - SET LINE STAKE
 D - DEEDED DIMENSION

RATIO OF CLOSURE:

I hereby certify that I have surveyed the property herein described and that except as shown, there are no visible encroachments upon the above described property.

I further certify that I have fully complied with the requirements of Section 3, Public Act 132 of 1970 and the the ratio of error of closure of this survey is no greater than 1/5000.

DAVID R. LOHR
LICENSED LAND SURVEYOR

DATE: Dec. 30, 1996
SHEET: 1 of 2
DRAWN: DL
FIELD: DL

SCALE: 1"=100'
CHECKED: DL
REVISED: Jan. 3, 199-
FILE NO: 11391

BEERY

& ASSOCIATES, INC.
849 NORTH AURELIUS ROAD
MASON, MI 48854
(517) 676-4586



TO: RICK VAN HOUTEN:

CERTIFICATE OF PROPERTY SURVEY

LEGAL DESCRIPTION: Parent Parcel as Provided.

Liber

7 Page 1001

The East 19.4 acres of South 60 A of W 100 R of NW 1/4, Sec 29, T2N, R1W.

OTHERWISE DESCRIBED AS: PARCEL "A":

That part of the Northwest 1/4 of Section 29, Town 2 North, Range 1 West, Vevay Township, Ingham County, Michigan, described as: Commencing at the West 1/4 corner of said Section 29; thence South 89° 50' 41" East, along the East-West 1/4 line, 1121.75 feet to the Point of Beginning; thence North 00° 02' 36" West, 528.00 feet, along the West line of the East 19.4 Acres of the South 50 Acres of the West 100 Rods of the Northwest 1/4; thence South 89° 50' 41" East, parallel to the East-West 1/4 line, 330.00 feet; thence South 00° 02' 36" East, 528.00 feet to the East-West 1/4 line; thence North 89° 50' 41" West, along the East-West 1/4 line, 330.00 feet, to the P.O.B. Containing 4.000 Acres, more or less. Subject to an easement over the South 33 feet for Rolfe Road. Subject to any easements or restrictions of record.

NOTE: Bearing datum based on property survey recorded in Liber 6, Page 497, Ingham County Records.

WITNESSES TO SECTION CORNERS:

SECTION 29, Town 2 North, Range 1 West,
Vevay Township, Ingham County, Michigan.

NORTHWEST CORNER - Liber 7, Page 90.

Found 1/2" Iron on C/L Tuttle Rd. and F/L East & West.
Set N&T #30090, NW/S 8" Elm, Az. 30-52-50, 53.58'
Fd. N&T #11370, W/Root, 48" Maple, Az. 87-00-00, 16.15'
Set N&T #30090, NW/S P.Pole, Az. 228-27-40, 33.40'
Set N&T #30090, S/S Anchor Post, Az. 278-00-00, 33.66'
Fd. MDOT N&T, E/S 30" Maple, Az. 340-00-00, 65.87'

NORTH 1/4 CORNER - Liber 7, Page 96.

Found 1" Pipe
Fd. N&T #??, W/S 40" Oak, Az. 190-00-00, 14.90'
Fd. N&T #18998, W/S 18" Ash, Az. 136-00-00, 83.60'
Fd. N&T #18998, N/S 15" Maple, Az. 119-00-00, 144.80'
SE Cor. Conc. Trap Bunker, Az. 355-00-00, 103.00'

WEST 1/4 CORNER - Liber 7, Page 91.

Found 1/2" Pipe, 4' West C/L Tuttle Rd.
SW Cor. Brick House #1693, Az. 55-00-00, 153.20'
Fd. N&T #11370, SE/S Stub Pole, Az. 66-15-40, 54.65'
Fd. N&T #11370, NE/S P.Pole, Az. 122-00-00, 81.50'
NW Cor. Brick House #1761, Az. 129-00-00, 142.50'
Fd. N&T #11370, NW/S P.Pole, Az. 230-00-00, 40.40'

CENTER OF SECTION: Liber 7, Page 97.

Found 5/8" Iron, 8" deep, 4 ft. South C/L Rolfe Road on Laxton Rd.
Fd. N&T #11370, W/S 18" Basswood, Az. 36-12-00, 36.90'
Set N&T #30090, N/S 10" Walnut, Az. 108-03-00, 69.40'
Fd. N&T #11370, E/S P. Pole, Az. 350-26-00, 33.90'
Set N&T #30090, W/S Guard Post, Az. 240-14-00, 26.65'

NOTE: This instrument is for the exclusive use to the parties named above and we offer no liability to present or future owners of said property. This drawing is the property of Beery & Associates, Inc., and shall not be used for any purpose without the written consent of an authorized agent of Beery & Associates, Inc. Beery & Associates, Inc. accepts no responsibility for the use of this drawing for any purpose after six months from the date indicated herein. All rights reserved. Copyright 1996 Beery & Associates, Inc.

LEGEND

- ⊙ - FOUND IRON
- - SET IRON
- ⊙ - MONUMENT
- X - FENCE LINE
- R - RECORDED DIMENSION
- M - MEASURED DIMENSION
- - SET LINE STAKE
- D - DEEDED DIMENSION

RATIO OF CLOSURE: _____

I hereby certify that I have surveyed the property herein described and that except as shown, there are no visible encroachments upon the above described property.

I further certify that I have fully complied with the requirements of Section 3, Public Act 132 of 1970 and the ratio of error of closure of this survey is no greater than 1/5000.

DAVID R. LOHR
LICENSED LAND SURVEYOR

DATE: Dec. 30, 1996
SHEET: 2 of 2
DRAWN: DL
FIELD: DL

SCALE: 1"=100'
CHECKED: DL
REVISED:
FILE NO: 11391

BEERY

& ASSOCIATES, INC.
849 NORTH AURELIUS ROAD
MASON, MI 48854
(517) 676-4686



CERTIFICATE OF SURVEY

RECORDED
980035754
11/02/1998 13:33:41
REGISTER OF DEEDS
Paula Johnson
INGHAM COUNTY, MI

RECORDING SPACE

NORTHEAST CORNER OF THE S 1/2
OF THE SOUTHWEST 1/4 OF THE
NORTHEAST 1/4, SEC. 28, T2N, R1W,
VEVAY TWP, INGHAM CO., MICHIGAN
FOUND 1/2" BOLT IN MONUMENT BOX
WITNESSES: SET (*) N&T #28414
*N&T N.E. SIDE POWER POLE, N20°W 57.48'
*N&T N. SIDE 6" PINE, S45°W 89.12'
*N&T W. SIDE POWER POLE, S20°W 140.14'
*N&T S. SIDE WOOD POST, N60°E 113.48'

NORTH LINE OF THE
SOUTH 1/2 OF THE
SOUTHWEST 1/4 OF
THE NORTHEAST 1/4

N. 1/4 CORNER, SEC. 28, T2N, R1W,
VEVAY TWP, INGHAM CO., MICHIGAN

ROLFE ROAD

D=N89°27'20"E
N89°07'33"E

E. 1/4 CORNER, SEC. 28, T2N, R1W,
VEVAY TWP, INGHAM CO., MICHIGAN
FOUND 5/8" BAR
WITNESSES: N&T #28414
FD. N&T N. SIDE 42" MAPLE, WEST 19.50'
FD. N&T W. SIDE 15" ELM, S10°E 32.25'
FD. N&T S. SIDE FENCE POST, S85°E 9.44'
FD. N&T W. SIDE TWIN 10" CHERRY, S5°E 73.10'

EDEN ROAD

S00°30'40"E 672.15'

S00°30'40"E 669.73'

PARCEL 1
2.6807 acres

S00°35'21"E 668.30'

PARCEL 2
2.6819 acres

S00°35'21"E 666.86'

PARCEL 3
2.6762 acres

S00°35'21"E 665.43'

PARCEL 4
7.8800 acres

33.00' R.O.W.

N00°35'21"W 661.19'
NORTH-SOUTH 1/4 LINE

W. 1/4 CORNER, SEC. 28, T2N, R1W,
VEVAY TWP, INGHAM CO., MICHIGAN
FOUND 1/2" BOLT IN CENTER OF ROAD
WITNESSES: SET (*) N&T #28414
*N&T SW. SIDE 8" MAPLE, S45°E 41.55'
*N&T W. SIDE 8" LOCUST, S20°E 110.84'
S. EDGE SIGN POST, N85°W 19.23'
FD. N&T W. SIDE POWER POLE, N60°E 46.25'

200' 100' 0 200'

P.O.B. PARCEL 1

P.O.B. PARCEL 2

EAST-WEST 1/4 LINE

P.O.B. PARCEL 3

P.O.B.
PARCEL 4

CENTER OF SEC. 28, T2N, R1W,
VEVAY TWP, INGHAM CO., MICHIGAN
FOUND 1/2" BAR & CAP #21275
WITNESSES: SET (*) N&T #28414
*N&T S. SIDE 8" MAPLE, WEST 11.16'
*T&N SW. SIDE 28" ASH, N45°W 31.07'
N&T #25832 S. SIDE 8" MAPLE, S65°E 22.20'
N&T #30090 E. SIDE WOOD POST, NORTH 19.05'

S. 1/4 CORNER, SEC. 28, T2N, R1W,
VEVAY TWP, INGHAM CO., MICHIGAN
FOUND 1/2" IRON BAR
WITNESSES: SET (*) N&T #28414
*N&T S. SIDE 8" OAK, S10°E 27.98'
*N&T N. SIDE 36" ASH, S45°E 86.45'
FD N&T S. SIDE 36" OAK, S45°E 39.23'
N&T #25832 SW. SIDE POWER POLE,
N55°W 56.90'

E-10

LEGEND

ALL DIMENSIONS ARE IN FEET AND DECIMALS THEREOF
D= DEEDED
P= PLATTED
M= MEASURED
PROPERTY CORNER IRON ●
CONCRETE MONUMENT ○
FENCE LINE —*—*—*—*



WOLVERINE ENGINEERS & SURVEYORS, INC
312 NORTH ST. MASON, MICHIGAN 48854
PHONE (517) 676-9200

SURVEY FOR: RODNEY & PATRICIA BALL

FIELD SURVEY: TY & MV

11-29-97

DRAWN BY: MJM

SHEET: 1 OF 2

SCALE: 1" = 200'

JOB NO.: 970627

RE: 97627TRV.DWG

DRAWING: 97627SVI.DWG

CERTIFICATE OF SURVEY

LEGAL DESCRIPTION:

Parcel 1:

RECORDING SPACE

A parcel of land on part of the Northeast 1/4 of Section 28, T2N, R1W, Vevay Township, Ingham County, Michigan; beginning at a point on the East-West 1/4 line S89°35'44"W 1598.63 feet from the East 1/4 corner of said Section 28; thence continuing along said East-West 1/4 line S89°35'44"W 174.09 feet; thence N00°35'21"W 668.30 feet parallel with the North-South 1/4 line of said Section 28 to the North line of the South 1/2 of the Southwest 1/4 of the Northeast 1/4 of said Section 28; thence along the North line of the South 1/2 of the Southwest 1/4 of the Northeast 1/4 of said Section 28 N89°07'33"E 175.00 feet; thence S00°30'40"E 669.73 feet to the point of beginning, containing 2.6807 acres of land, more or less, and subject to any easements or rights of way of record.

Parcel 2:

A parcel of land on part of the Northeast 1/4 of Section 28, T2N, R1W, Vevay Township, Ingham County, Michigan; beginning at a point on the East-West 1/4 line S89°35'44"W 1772.72 feet from the East 1/4 corner of said Section 28; thence continuing along said East-West 1/4 line S89°35'44"W 175.00 feet; thence N00°35'21"W 666.86 feet parallel with the North-South 1/4 line of said Section 28 to the North line of the South 1/2 of the Southwest 1/4 of the Northeast 1/4 of said Section 28; thence along the North line of the South 1/2 of the Southwest 1/4 of the Northeast 1/4 of said Section 28 N89°07'33"E 175.00 feet; thence S00°35'21"E 668.30 feet to the point of beginning, containing 2.6819 acres of land, more or less, and subject to any easements or rights of way of record.

Parcel 3:

A parcel of land on part of the Northeast 1/4 of Section 28, T2N, R1W, Vevay Township, Ingham County, Michigan; beginning at a point on the East-West 1/4 line S89°35'44"W 1947.72 feet from the East 1/4 corner of said Section 28; thence continuing along said East-West 1/4 line S89°35'44"W 175.00 feet; thence N00°35'21"W 665.43 feet parallel with the North-South 1/4 line of said Section 28 to the North line of the South 1/2 of the Southwest 1/4 of the Northeast 1/4 of said Section 28; thence along the North line of the South 1/2 of the Southwest 1/4 of the Northeast 1/4 of said Section 28 N89°07'33"E 175.00 feet; thence S00°35'21"E 666.86 feet to the point of beginning, containing 2.6762 acres of land, more or less, and subject to any easements or rights of way of record.

Parcel 4:

A parcel of land on part of the Northeast 1/4 of Section 28, T2N, R1W, Vevay Township, Ingham County, Michigan; beginning at a point on the East-West 1/4 line S89°35'44"W 2122.72 feet from the East 1/4 corner of said Section 28; thence continuing along said East-West 1/4 line S89°35'44"W 517.49 feet to the North-South 1/4 line; thence along said North-South 1/4 line N00°35'21"W 661.19 feet to the North line of the South 1/2 of the Southwest 1/4 of the Northeast 1/4 of Section 28; thence along said line N89°07'33"E 517.49 feet; thence S00°35'21"E 665.43 feet to the point of beginning, containing 7.8800 acres of land, more or less, and subject to any easements or rights of way of record.

The basis of bearing for this survey is based on assuming S00°30'40"E on the centerline of Eden Road as shown on Fred White survey recorded in Liber 1 of Surveys, Page 235.

I hereby certify that I have surveyed and mapped the land above platted and/or described on November 24, 1997, and that the ratio of closure on the unadjusted field observation of such survey was 1/15,000, and that all the requirements of P.A. 132, 1970 have been complied with.

Maurice H. Mahieu
Maurice H. Mahieu P.S. #28414



LEGEND

ALL DIMENSIONS ARE IN FEET AND DECIMALS THEREOF
D= DEEDED
P= PLATTED
M= MEASURED
PROPERTY CORNER IRON ●
CONCRETE MONUMENT ○
FENCE LINE —*—*—*—*

FI= FOUND IRON
SI= SET IRON



WOLVERINE ENGINEERS & SURVEYORS, INC.
312 NORTH ST. MASON, MICHIGAN 48854
PHONE (517) 676-9200

SURVEY FOR: RODNEY & PATRICIA BALL

FIELD SURVEY: TY & MV

DATE: 11-29-97

DRAWN BY: MJM

SHEET: 2 OF 2

SCALE: 1" = 200'

JOB NO.: 970627


RE: 97627TRV.DWG

DRAWING: 97627SVI.DWG

CERTIFICATE OF SURVEY

RECORDED
980055756
11/02/1998 13:33:44
REGISTER OF DEEDS
Paula Johnson
INGHAM COUNTY, MI

RECORDING SPACE



E. 1/4 CORNER, SEC. 28, T2N, R1W,
VEVAY TWP, INGHAM CO., MICHIGAN
FOUND 5/8" BAR
WITNESSES: N&T #28414
FD. N&T N. SIDE 42" MAPLE, WEST 19.50'
FD. N&T W. SIDE 15" ELM, S10°E 32.25'
FD. N&T S. SIDE FENCE POST, S85°E 9.44'
FD. N&T W. SIDE TWIN 10" CHERRY, S5°E 73.10'

NORTHEAST CORNER OF THE S 1/2
OF THE SOUTHWEST 1/4 OF THE
NORTHEAST 1/4, SEC. 28, T2N, R1W,
VEVAY TWP, INGHAM CO., MICHIGAN
FOUND 1/2" BOLT IN MONUMENT BOX
WITNESSES: SET (*) N&T #28414
*N&T NE. SIDE POWER POLE, N20°W 57.48'
*N&T N. SIDE 6" PINE, S45°W 68.12'
*N&T W. SIDE POWER POLE, S20°W 140.14'
*N&T S. SIDE WOOD POST, N60°E 113.48'

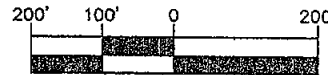
NORTH LINE OF THE
SOUTH 1/2 OF THE
SOUTHWEST 1/4 OF
THE NORTHEAST 1/4

N. 1/4 CORNER, SEC. 28, T2N, R1W,
VEVAY TWP, INGHAM CO., MICHIGAN

D=N89°27'20"E
N89°07'33"E

PARCEL A
15.9188 ACRES

POINT OF
BEGINNING



CENTER OF SEC. 28, T2N, R1W,
VEVAY TWP, INGHAM CO., MICHIGAN
FOUND 1/2" BAR & CAP #21275
WITNESSES: SET (*) N&T #28414
*N&T S. SIDE 8" MAPLE, WEST 11.16'
*T&N SW. SIDE 28" ASH, N48°W 31.07'
N&T #25832 S. SIDE 8" MAPLE, S85°E 22.20'
N&T #30090 E. SIDE WOOD POST, NORTH 19.05'

S. 1/4 CORNER, SEC. 28, T2N, R1W,
VEVAY TWP, INGHAM CO., MICHIGAN
FOUND 1/2" IRON BAR
WITNESSES: SET (*) N&T #28414
*N&T S. SIDE 8" OAK, S10°E 27.98'
*N&T N. SIDE 36" ASH, S45°E 86.45'
FD. N&T S. SIDE 36" OAK, S45°E 39.23'
N&T #25832 SW. SIDE POWER POLE,
N55°W 56.90'

W. 1/4 CORNER, SEC. 28, T2N, R1W,
VEVAY TWP, INGHAM CO., MICHIGAN
FOUND 1/2" BOLT IN CENTER OF ROAD
WITNESSES: SET (*) N&T #28414
*N&T SW. SIDE 8" MAPLE, S45°E 41.55'
*N&T W. SIDE 8" LOCUST, S20°E 110.84'
S. EDGE SIGN POST, N85°W 19.23'
FD. N&T W. SIDE POWER POLE, N60°E 46.25'

Rev 12-04-97 of Rolfe Rd.

LEGEND

ALL DIMENSIONS ARE IN FEET AND DECIMALS THEREOF
D= DEEDED
P= PLATTED
M= MEASURED
PROPERTY CORNER IRON ●
CONCRETE MONUMENT ○
FENCE LINE —*—*—*—*

FI= FOUND IRON
SI= SET IRON



WOLVERINE ENGINEERS & SURVEYORS, INC.
312 NORTH ST. MASON, MICHIGAN 48854
PHONE (517) 676-9200

SURVEY FOR: RODNEY & PATRICIA BALL

FIELD SURVEY: T. SINNAEVE

DATE: 08/28/97

DRAWN BY: J. SCHINEMAN

SHEET: 1 OF 3

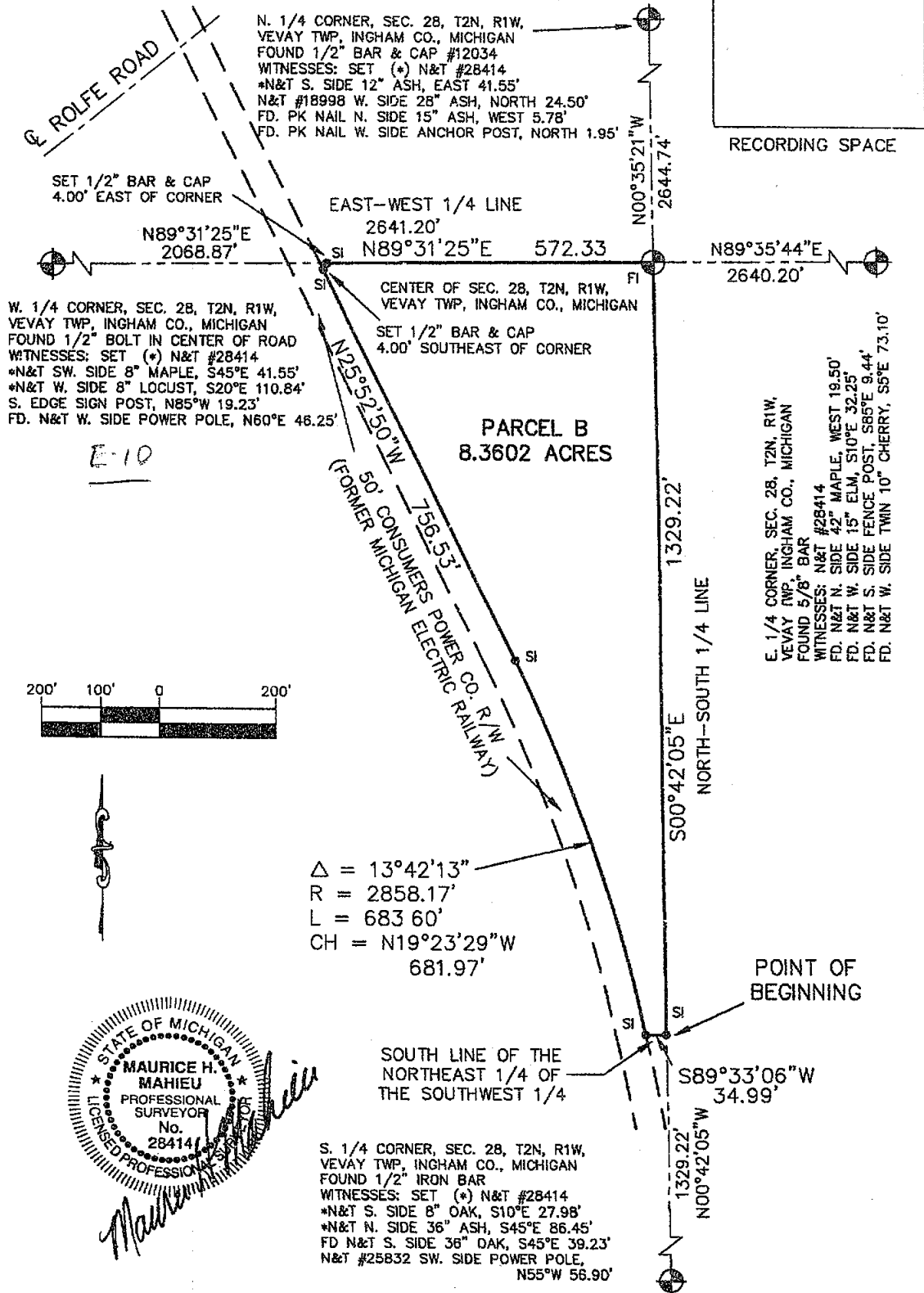
SCALE: 1" = 200'

JOB NO.: 970627

RE: 97627TRV.DWG

DRAWING: 97627SV1.DWG

CERTIFICATE OF SURVEY



LEGEND

ALL DIMENSIONS ARE IN FEET AND DECIMALS THEREOF
 D= DEEDED
 P= PLATTED
 M= MEASURED
 PROPERTY CORNER IRON ●
 CONCRETE MONUMENT ○
 FENCE LINE - * - * - *



WOLVERINE ENGINEERS & SURVEYORS, INC.
 312 NORTH ST. MASON, MICHIGAN 48854
 PHONE (517) 676-9200

SURVEY FOR: RODNEY & PATRICIA BALL

FIELD SURVEY: T. SINNAEVE

DATE: 08/28/97

DRAWN BY: J. SCHINEMAN

SHEET: 2 OF 3

SCALE: 1" = 200'

JOB NO.: 970627

RE: 97627TRV.DWG

DRAWING: 97627SVI.DWG

CERTIFICATE OF SURVEY

LEGAL DESCRIPTION: (as provided this office)

RECORDING SPACE

That part of the Northeast 1/4 of the Southwest 1/4 of section 28, T2N, R1W, Vevay Township, lying East of the right of way of the Michigan Electric Railway, except easement to Consumers Power Company; also the South 1/2 of the Southwest 1/4 of the Northeast 1/4 of Section 28, except beginning at the intersection of the East-West 1/4 line of Section 28, T2N, R1W, and the center of Eden Trail which is the East 1/8 line of Section 28, T2N, R1W, thence West 295.16 feet on the East-West 1/4 line of Section 28, thence North 295.16 feet, thence East 295.16 feet, thence South 295.16 feet on the East 1/8 line of Section 28 to the point of beginning. Also except commencing at the center of Section 28, T2N, R1W, thence East 1,324.6 feet to the center of Eden Road (the East 1/8 line of Section 28) thence North 00°30'40" West 295.16 feet on the center of Rolfe Road to the point of beginning of the following described parcel of land, thence West 295.16 feet, thence North 00°30'40" West 372.00 feet to the center of Rolfe Road, thence North 89°27'20" East 295.16 feet on the center of Rolfe Road to the center of Eden Road; thence South 00°30'40" East 374.00 feet on the center of Eden Road to the point of beginning.

More particularly described after being field surveyed:

Parcel A:

A parcel of land on part of the Northeast 1/4 of Section 28, T2N, R1W, Vevay Township, Ingham County, Michigan; beginning at a point on the East-West 1/4 line S89°35'44"W 1598.63 feet from the East 1/4 corner of said Section 28; thence continuing along said East-West line S89°35'44"W 1041.58 feet to the North-South 1/4 line; thence along said North-South line N00°35'21"W 661.19 feet to the North line of the South 1/2 of the Southwest 1/4 of the Northeast 1/4 of Section 28; thence along said line N89°07'33"E 1042.49 feet; thence S00°30'40"E 669.73 feet to the point of beginning, containing 15.9188 acres of land, more or less, and subject to any easements or rights of way of record.


Parcel B:

A parcel of land on part of the Southwest 1/4 of Section 28, T2N, R1W, Vevay Township, Ingham County, Michigan; beginning at a point on the North-South 1/4 line N00°42'05"W 1329.22 feet from the South 1/4 corner of said Section 28; thence along the South line of the Northeast 1/4 of the Southwest 1/4 of Section 28 S89°33'06"W 34.99 feet to the East line of a 50 foot Consumer Power Company right of way recorded in Liber 336 of Miscellaneous Records, Page 234, Ingham County Records; thence along said East right of way the following two courses Northwestly 683.20 feet along the arc of a 2898.99 foot radius curve to the left whose chord bears N19°07'44"W 681.62 feet; thence N25°52'50"W 756.53 feet to the East-West line of Section 28; thence along said East-West line N89°31'25"E 572.33 feet to the North-South line of Section 28; thence along said North-South line S00°42'05"E 1329.22 feet to the point of beginning, containing 8.3602 acres of land, more or less, and subject to any easements or rights of way of record.

The basis of bearing for this survey is based on assuming S00°30'40"E on the centerline of Eden Road as shown on Fred White survey recorded in Liber 1 of Surveys, Page 235.

I hereby certify that I have surveyed and mapped the land above plotted and/or described on August 6, 1997, and that the ratio of closure on the unadjusted field observation of such survey was 1/15,000, and that all the requirements of P.A. 132, 1970 have been complied with.

Maurice H. Mahieu
Maurice H. Mahieu P.S. #28414



LEGEND

ALL DIMENSIONS ARE IN FEET AND DECIMALS THEREOF
D= DEEDED FI= FOUND IRON
P= PLATTED SI= SET IRON
M= MEASURED
PROPERTY CORNER IRON ●
CONCRETE MONUMENT ○
FENCE LINE - * * * * *



WOLVERINE ENGINEERS & SURVEYORS, INC
312 NORTH ST. MASON, MICHIGAN 48854
PHONE (517) 676-9200

SURVEY FOR: RODNEY & PATRICIA BALL

FIELD SURVEY: T. SINNAEVE

DATE: 08/28/97

DRAWN BY: J. SCHINEMAN

SHEET: 3 OF 3

SCALE: 1" = 200'

JOB NO.: 970627

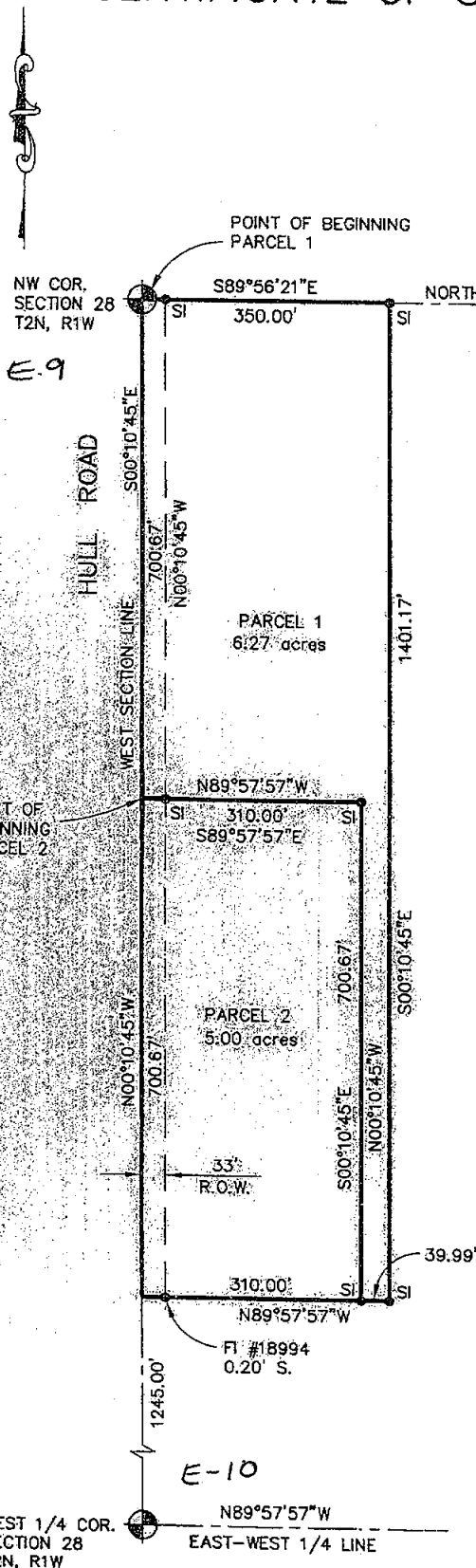
RE: 97627TRV.DWG

DRAWING: 97627SV1.DWG

CERTIFICATE OF SURVEY

RECORDED
990020918
04/30/1999 10:58:01
REGISTER OF DEEDS
Paula Johnson
INGHAM COUNTY, MI

RECORDING SPACE



North 1/4 Cor., Sec. 28, T2N, R1W, Vevay Twp.
Found 1/2" bar & cap #12034

Witnesses:

N&T #28414 S. side 12" Ash, East 41.55'
N&T #18998 W. side 28" Ash, North 24.50'
PK Nail N. side 15" Ash, West 5.78'
PK Nail W. side anchor post, North 1.95'

NW Cor., Sec. 28, T2N, R1W, Vevay Twp.
Found 1/2" iron rod

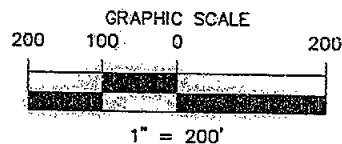
Witnesses:

N&T #18998 E. side utility pole, N17°E 117.57'
N&T #25832 W. side utility pole, S14°E 144.13'
N&T #28414 N. side 18" Elm, N88°E, 108.56'
NW corner W. leg billboard sign, S89°E 40.88'

West 1/4 Cor., Sec. 28, T2N, R1W, Vevay Twp.
Found boat spike

Witnesses:

N&T #30090 S. side utility pole, N42°E 46.25'
N&T #28414 SW side 8" Maple, S50°E 41.55'
N&T #28414 W. side 12" Crabapple, S20°E 76.93'
N&T #28414 N. side triple Cherry, N70°E 105.18'



LEGEND

ALL DIMENSIONS ARE IN FEET AND DECIMALS THEREOF
D= DEEDED
P= PLATTED
M= MEASURED
PROPERTY CORNER IRON ●
CONCRETE MONUMENT ○
FENCE LINE — x — x — x —

F= FOUND IRON
SI= SET IRON



WOLVERINE ENGINEERS & SURVEYORS, INC.
312 NORTH ST. MASON, MICHIGAN 48854
PHONE (517) 676-9200

SURVEY FOR:	Marshall & Lorri VanAntwerp
FIELD SURVEY:	TY & MV
DATE:	2-17-99
DRAWN BY:	MJM
SHEET:	1 OF 2
SCALE:	1" = 200'
JOB NO.:	990522

CERTIFICATE OF SURVEY

RECORDING SPACE

Legal Descriptions:

Parcel 1

A part of the West 1/2 of the Northwest 1/4 of Section 28, T2N, R1W, Vevay Township, Ingham County, Michigan, described as beginning at the Northwest corner of said Section 28; thence S89°56'21"E 350.00 feet along the North line of said Section 28; thence S00°10'45"E 1401.17 feet parallel with the West line of said Section 28; thence N89°57'57"W 39.99 feet parallel with the East-West 1/4 line of said Section 28; thence N00°10'45"W 700.67 feet parallel with the said West Section line; thence N89°57'57"W 310.00 feet parallel with the said East-West 1/4 line to a point on the said West Section line; thence N00°10'45"W 700.67 feet along the said West Section line to the point of beginning, containing 6.27 acres of land more or less, and subject to any easements or rights of way of record.

Parcel 2

A part of the West 1/2 of the Northwest 1/4 of Section 28, T2N, R1W, Vevay Township, Ingham County, Michigan, described as beginning on the West Section line at a point S00°10'45"E 700.67 feet from the Northwest corner of said Section 28; thence S89°57'57"E 310.00 feet parallel with the East-West 1/4 line of said Section 28; thence S00°10'45"E 700.67 feet parallel with the West Section line of said Section 28; thence N89°57'57"W 310.00 feet parallel with the said East-West 1/4 line to a point on the said West Section line; thence N00°10'45"W 700.67 feet along the said West Section line to the point of beginning, containing 5.00 acres of land more or less, and subject to any easements or rights of way of record.

The basis of bearing for this survey is based on assuming S89°56'21"E on the North Section line.

I hereby certify that I have surveyed and mapped the land above plated and/or described on February 16, 1999, and that the ratio of closure on the unadjusted field observation of such survey was 1/15,000, and that all the requirements of P.A. 132, 1970 have been complied with.

Maurice H. Mahieu
Maurice H. Mahieu P.S. #28414



LEGEND

ALL DIMENSIONS ARE IN FEET AND DECIMALS THEREOF
D= DEEDED
P= PLATTED
M= MEASURED
PROPERTY CORNER IRON •
CONCRETE MONUMENT O
FENCE LINE - x x x x -

FI= FOUND IRON
SI= SET IRON

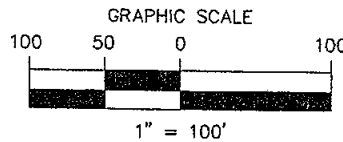


WOLVERINE ENGINEERS & SURVEYORS, INC.
312 NORTH ST. MASON, MICHIGAN 48854
PHONE (517) 676-9200

SURVEY FOR:	Marshall & Lorri VanAntwerp
FIELD SURVEY:	TY & MV
DATE:	2-17-99
DRAWN BY:	MJM
SHEET:	2 OF 2
SCALE:	1" = 200'
JOB NO.:	990522

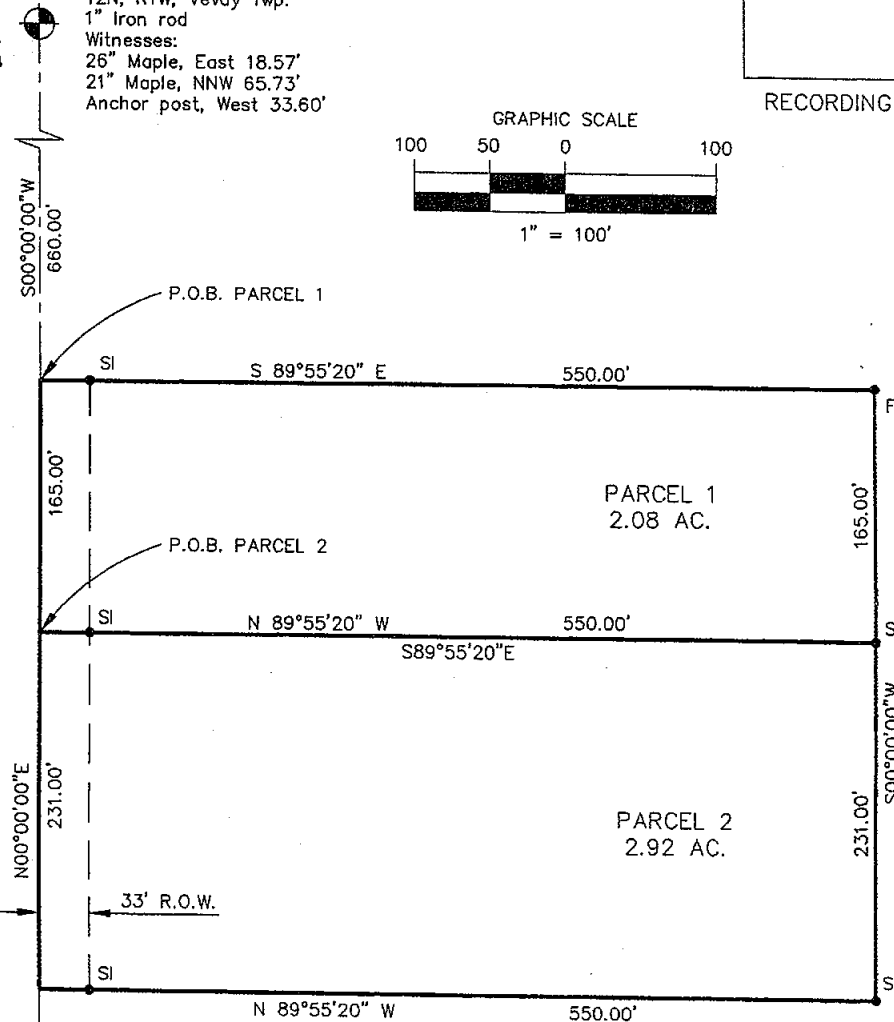
CERTIFICATE OF SURVEY

NW corner, Sec. 29,
T2N, R1W, Vevay Twp.
1" Iron rod
Witnesses:
26" Maple, East 18.57'
21" Maple, NNW 65.73'
Anchor post, West 33.60'



RECORDING SPACE

TUTTLE ROAD



2000-054713
Page: 1 of 2
12/28/2000 09:06A



West 1/4 corner, Sec. 29,
T2N, R1W, Vevay Twp.
1/2" Iron pipe
Witnesses:
Telephone pole, NE 54.59'
Power pole, SW 40.55'
Telephone pole, SE 61.47'

LEGEND

ALL DIMENSIONS ARE IN FEET AND DECIMALS THEREOF
D= DEEDED
P= PLATTED
M= MEASURED
PROPERTY CORNER IRON
CONCRETE MONUMENT
FENCE LINE

FI= FOUND IRON
SI= SET IRON



WOLVERINE ENGINEERS & SURVEYORS, INC.
312 NORTH ST. MASON, MICHIGAN 48854
PHONE (517) 676-9200

SURVEY FOR:	JERRY COLLARD
FIELD SURVEY:	TS & KL
DRAWN BY:	MJM
DATE:	5-5-2000
SHEET:	1 OF 2

REV. 9-21-2000
REV. 9-18-2000

CERTIFICATE OF SURVEY



2000-054713
Page: 2 of 2
12/28/2000 09:06A

RECORDING SPACE

Legal Descriptions:

PARCEL 1:

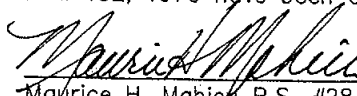
A part of the Northwest 1/4 of Section 29, T2N, R1W, Vevay Township, Ingham County, Michigan, described as beginning at a point on the West Section line S00°00'00"W 660.00 feet from the Northwest corner of said Section 29; thence S89°55'20"E 550.00 feet parallel to the North line of said Section 29; thence S00°00'00"W 165.00 feet parallel to said West line; thence N89°55'20"W 550.00 feet parallel to said North line; thence N00°00'00"E 165.00 feet along said West line to the point of beginning, containing 2.08 acres of land more or less and subject to any easements or rights of way of record.


PARCEL 2:

A part of the Northwest 1/4 of Section 29, T2N, R1W, Vevay Township, Ingham County, Michigan, described as beginning at a point on the West Section line S00°00'00"W 825.00 feet from the Northwest corner of said Section 29; thence S89°55'20"E 550.00 feet parallel to the North line of said Section 29; thence S00°00'00"W 231.00 feet parallel to said West line; thence N89°55'20"W 550.00 feet parallel to said North line; thence N00°00'00"E 231.00 feet along said West line to the point of beginning, containing 2.92 acres of land more or less and subject to any easements or rights of way of record.

The basis of bearing for this survey is based on a survey recorded in Liber 4, Pages 115-120. Ingham County Records.

I hereby certify that I have surveyed and mapped the land above platted and/or described on April 28, 2000, and that the ratio of closure on the unadjusted field observation of such survey was 1/15,000, and that all the requirements of P.A. 132, 1970 have been complied with.


Maurice H. Mahieu P.S. #28414



REV. 9-21-2000
REV. 9-18-2000

LEGEND

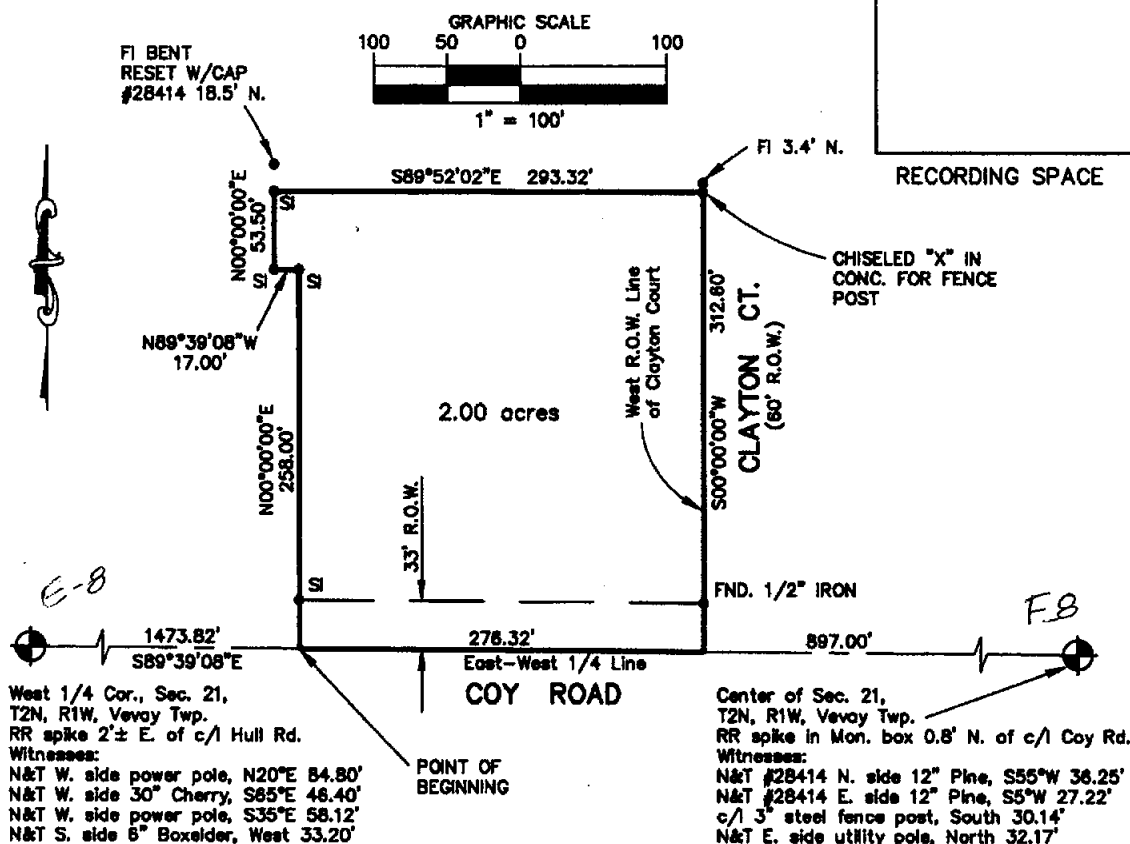
ALL DIMENSIONS ARE IN FEET AND DECIMALS THEREOF
D= DEEDED FI= FOUND IRON
P= PLATTED SI= SET IRON
M= MEASURED
PROPERTY CORNER IRON ●
CONCRETE MONUMENT ○
FENCE LINE —*—*—*—*



WOLVERINE ENGINEERS & SURVEYORS, INC.
312 NORTH ST. MASON, MICHIGAN 48854
PHONE (517) 676-9200

SURVEY FOR:	JERRY COLLARD
FIELD SURVEY:	TS & KL
DRAWN BY:	MJM
SCALE:	1" = 100'
DATE:	5-5-2000
SHEET:	2 OF 2
JOB NO.:	00-0445

CERTIFICATE OF SURVEY



Legal Description:

A part of the Southeast 1/4 of the Northwest 1/4 of Section 21, T2N, R1W, Vevay Township, Ingham County, Michigan, described as beginning on the East-West 1/4 line at a point S89°39'08"E 1473.82 feet from the West 1/4 corner of Section 21; thence N00°00'00"E 258.00 feet; thence N89°39'08"W 17.00 feet parallel with said East-West 1/4 line; thence N00°00'00"E 53.50 feet; thence S89°52'02"E 293.32 feet to the West R.O.W. line of Clayton Court; thence S00°00'00"W 312.60 feet along said West line to said East-West 1/4 line; thence N89°39'08"W 276.32 feet along said East-West 1/4 line to the point of beginning, containing 2.00 acres of land more or less and subject to any easements or rights of way of record.

The basis of bearing for this survey is based on previous surveys by this office.

I hereby certify that I have surveyed and mapped the land above platted and/or described on June 26, 2002, and that the ratio of closure on the unadjusted field observation of survey was 1/15,000, and that all the requirements of P.A. 132, 1970, as amended have been complied with.

Maurice H. Mahieu
Maurice H. Mahieu P.S. #28414



2002-048220
Page: 1 of 1
06/05/2002 10:02A

LEGEND

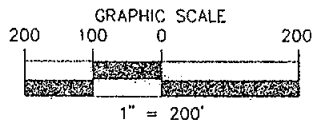
ALL DIMENSIONS ARE IN FEET AND DECIMALS THEREOF
D= DEEDED
P= PLATTED
M= MEASURED
PROPERTY CORNER IRON ●
CONCRETE MONUMENT ○
FENCE LINE —X—X—X—X—



WOLVERINE ENGINEERS & SURVEYORS, INC.
312 NORTH ST. MASON, MICHIGAN 48854
PHONE (517) 678-9200

SURVEY FOR:	DAVE PARKER
FIELD SURVEY:	TY & TD
DATE:	7-9-02
DRAWN BY:	MJM
SHEET:	1 OF 1
SCALE:	1" = 100'
JOB NO.:	02-0489

CERTIFICATE OF SURVEY



Paula Johnson
INGHAM COUNTY
REGISTER OF DEEDS

RECORDED

L-8 P-1147


SURV 17.00

2003-052094

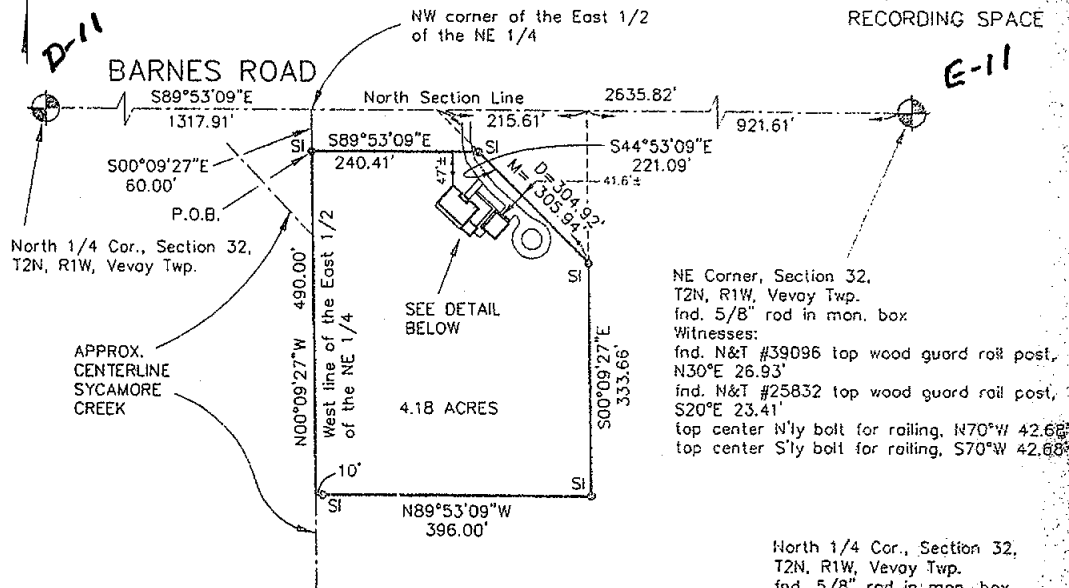
2003-052094

Page: 1 of 2

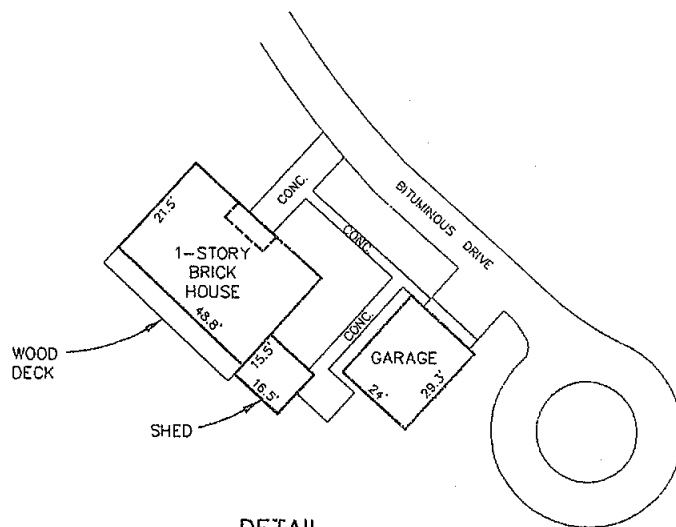
06/19/2003 09:08A



RECORDING SPACE



North 1/4 Cor., Section 32, T2N, R1W, Vevoy Twp.
Ind. 5/8" rod in mon. box
Witnesses:
set N&T #28414 S. side utility pole, N34°E 72.60'
Ind. PK nail SW side utility pole, N50°W 75.42'
Ind. Nail N. side 10" Apple, N70°W 97.52'
Ind. Nail N. side 15" Apple, N65°W 79.28'



DETAIL
NO SCALE



LEGEND

ALL DIMENSIONS ARE IN FEET AND DECIMALS THEREOF
D= DECEDED
P= PLATTED
M= MEASURED
PROPERTY CORNER IRON ○
CONCRETE MONUMENT ○
FENCE LINE — — — — —

FI= FOUND IRON
SI= SET IRON



WOLVERINE ENGINEERS & SURVEYORS, INC.
312 NORTH ST. MASON, MICHIGAN 48854
PHONE (517) 676-9200 FAX (517) 676-9396

SURVEY FOR	PAT HAYHOE
FIELD SURVEY	TS & DE
DRAWN BY	MJM
SCALE	1" = 200'
DATE	03-18-03
SHEET	1 OF 2
JOB NO.	03-0433

2003-052094
Page: 2 of 2
06/19/2003 09:08A

2003-052094
Page: 2 of 2
06/19/2003 09:08A

Legal Description as provided this office:

Beginning at the Northwest corner of the East 1/2 of the Northeast 1/4 of Section 32, thence East 396 feet, thence South 550 feet, thence West 396 feet, and thence North 550 feet to the point of beginning; except beginning 921.61 feet N89°53'09"W on Section line from the Northeast corner of Section 32, thence N89°53'09"W 215.61 feet; thence S44°53'09"E 304.92 feet; thence N00°11'49"W 215.61 feet to the point of beginning; also except the North 60 feet of the remaining portion of the above described parcel on the Northeast 1/4 of Section 32, T2N, R1W, Vevay Township, Ingham County, Michigan.

The above parcel has been field surveyed and is more particularly described as:

A part of the Northeast 1/4 of the Northeast 1/4 of Section 32, T2N, R1W, Vevay Township, Ingham County, Michigan; described as commencing at the North 1/4 Corner of said Section 32, thence S89°53'09"E 1317.91 feet along the North Section line to the Northwest corner of the East 1/2 of the Northeast 1/4 of said Section; thence S00°09'27"E 60.00 feet along the West Line of the East 1/2 of the Northeast 1/4 of said Section; thence S89°53'09"E 240.41 feet parallel with said North Line; thence S44°53'09"E 221.09 feet; thence S00°09'27"E 333.66 feet parallel with said West Line; thence N89°53'09"W 396.00 feet parallel with said North line; thence N00°09'27"W 490.00 feet along said West line to the point of beginning, containing 4.18 acres of land more or less and subject to any easements or rights of way of record.

The basis of bearing for this survey is based on MDOT drawing file no. 33-R-3.

I hereby certify that I have surveyed and mapped the land above plotted and/or described on March 17, 2003, and that all the requirements of P.A. 132, 1970, as amended have been complied with.

Maurice H. Mahieu P.S. #28414



ALL DIMENSIONS ARE IN FEET AND DECIMALS THEREOF
D= DEEDED F= FOUND IRON
P= PLATTED SI= SET IRON
M= MEASURED
PROPERTY CORNER IRON O
CONCRETE MONUMENT O
FENCE LINE



WOLVERINE ENGINEERS & SURVEYORS, INC.
312 NORTH ST. MASON, MICHIGAN 48854
PHONE (517) 676-9200 FAX (517) 676-9396

SURVEY FOR: PAT HAYHOE

FIELD SURVEY: TS & DF

DATE 03-18-03

DRAWN BY:

SHEET: 2 OF 2

SCALE

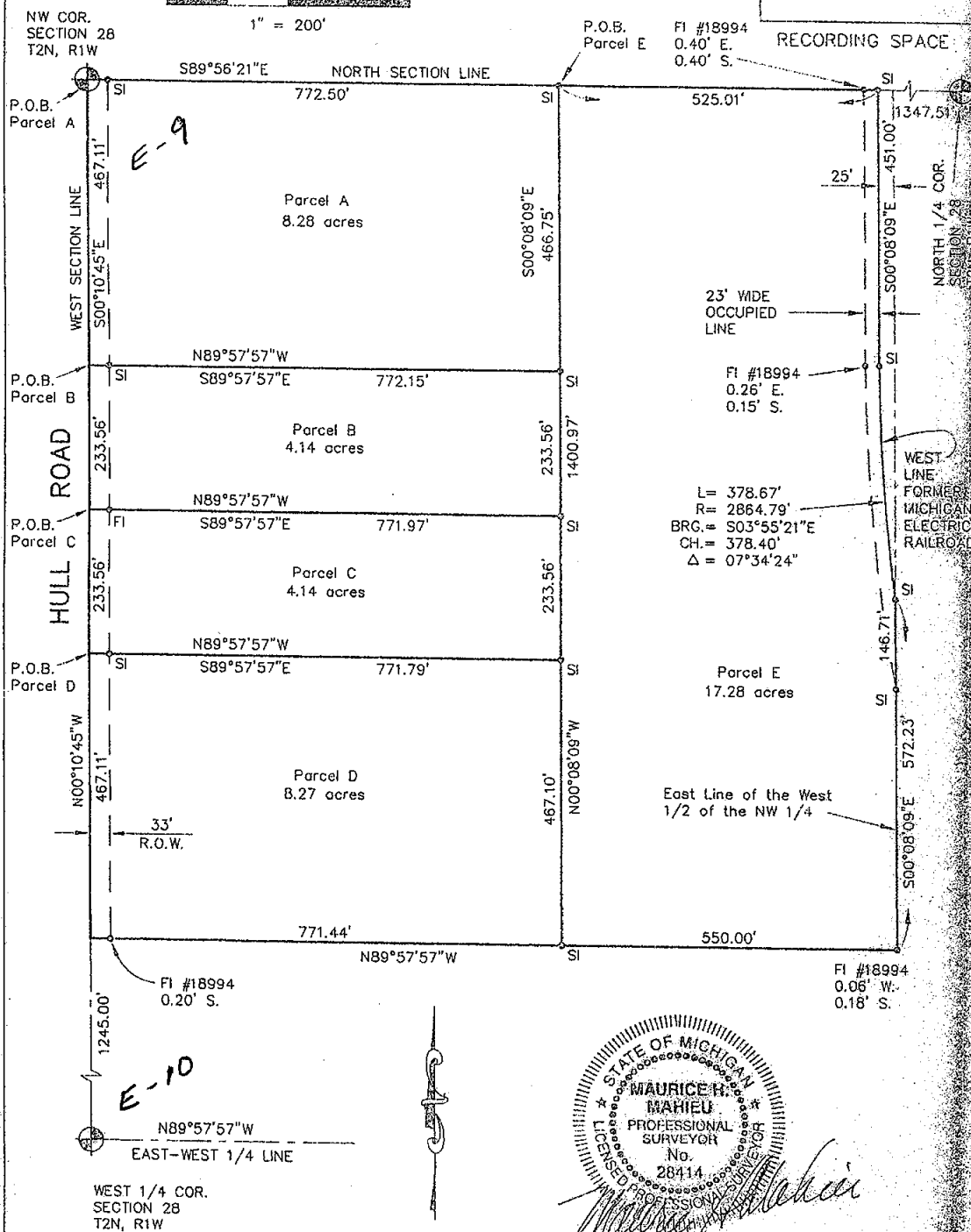
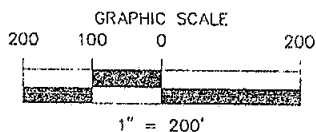
JOB NO. 03-0433

REF: XXXX.DISC

DRAWING: MASSUR 04

1
2
3
4
5
6
7
8
9
10
11
12
13
14
15
16
17
18
19
20
21
22
23
24
25
26
27
28
29
30
31
32
33
34
35
36
37
38
39
40
41
42
43
44
45
46
47
48
49
50
51
52
53
54
55
56
57
58
59
60
61
62
63
64
65
66
67
68
69
70
71
72
73
74
75
76
77
78
79
80
81
82
83
84
85
86
87
88
89
90
91
92
93
94
95
96
97
98
99
100
101
102
103
104
105
106
107
108
109
110
111
112
113
114
115
116
117
118
119
120
121
122
123
124
125
126
127
128
129
130
131
132
133
134
135
136
137
138
139
140
141
142
143
144
145
146
147
148
149
150
151
152
153
154
155
156
157
158
159
160
161
162
163
164
165
166
167
168
169
170
171
172
173
174
175
176
177
178
179
180
181
182
183
184
185
186
187
188
189
190
191
192
193
194
195
196
197
198
199
200
201
202
203
204
205
206
207
208
209
210
211
212
213
214
215
216
217
218
219
220
221
222
223
224
225
226
227
228
229
230
231
232
233
234
235
236
237
238
239
240
241
242
243
244
245
246
247
248
249
250
251
252
253
254
255
256
257
258
259
260
261
262
263
264
265
266
267
268
269
270
271
272
273
274
275
276
277
278
279
280
281
282
283
284
285
286
287
288
289
290
291
292
293
294
295
296
297
298
299
300
301
302
303
304
305
306
307
308
309
310
311
312
313
314
315
316
317
318
319
320
321
322
323
324
325
326
327
328
329
330
331
332
333
334
335
336
337
338
339
340
341
342
343
344
345
346
347
348
349
350
351
352
353
354
355
356
357
358
359
360
361
362
363
364
365
366
367
368
369
370
371
372
373
374
375
376
377
378
379
380
381
382
383
384
385
386
387
388
389
390
391
392
393
394
395
396
397
398
399
400
401
402
403
404
405
406
407
408
409
410
411
412
413
414
415
416
417
418
419
420
421
422
423
424
425
426
427
428
429
430
431
432
433
434
435
436
437
438
439
440
441
442
443
444
445
446
447
448
449
450
451
452
453
454
455
456
457
458
459
460
461
462
463
464
465
466
467
468
469
470
471
472
473
474
475
476
477
478
479
480
481
482
483
484
485
486
487
488
489
490
491
492
493
494
495
496
497
498
499
500
501
502
503
504
505
506
507
508
509
510
511
512
513
514
515
516
517
518
519
520
521
522
523
524
525
526
527
528
529
530
531
532
533
534
535
536
537
538
539
540
541
542
543
544
545
546
547
548
549
550
551
552
553
554
555
556
557
558
559
560
561
562
563
564
565
566
567
568
569
570
571
572
573
574
575
576
577
578
579
580
581
582
583
584
585
586
587
588
589
590
591
592
593
594
595
596
597
598
599
600
601
602
603
604
605
606
607
608
609
610
611
612
613
614
615
616
617
618
619
620
621
622
623
624
625
626
627
628
629
630
631
632
633
634
635
636
637
638
639
640
641
642
643
644
645
646
647
648
649
650
651
652
653
654
655
656
657
658
659
660
661
662
663
664
665
666
667
668
669
670
671
672
673
674
675
676
677
678
679
680
681
682
683
684
685
686
687
688
689
690
691
692
693
694
695
696
697
698
699
700
701
702
703
704
705
706
707
708
709
710
711
712
713
714
715
716
717
718
719
720
721
722
723
724
725
726
727
728
729
730
731
732
733
734
735
736
737
738
739
740
741
742
743
744
745
746
747
748
749
750
751
752
753
754
755
756
757
758
759
760
761
762
763
764
765
766
767
768
769
770
771
772
773
774
775
776
777
778
779
780
781
782
783
784
785
786
787
788
789
790
791
792
793
794
795
796
797
798
799
800
801
802
803
804
805
806
807
808
809
810
811
812
813
814
815
816
817
818
819
820
821
822
823
824
825
826
827
828
829
830
831
832
833
834
835
836
837
838
839
840
84

2003-052095
Page: 1 of 3
06/19/2003 09:08A



ALL DIMENSIONS ARE IN FEET AND DECIMALS THEREOF
D= DEEDED FI= FOUND IRON
P= PLATTED SI= SET IRON
M= MEASURED
PROPERTY CORNER IRON
CONCRETE MONUMENT
FENCE LINE



WOLVERINE ENGINEERS & SURVEYORS, INC.
312 NORTH ST. MASON, MICHIGAN 48854
PHONE (517) 676-9200

SURVEY FOR: Ron Eisenlohr

FIELD SURVEY: TY, TD, MB

DRAWN BY: MJM

SCALE: 1" = 200'

DATE: 5-12-03

SHEET 1 OF 3

JOB NO: 03-0482

CERTIFICATE OF SURVEY



2003-052096

Page: 2 of 3
06/19/2003 09:00A

North 1/4 Cor., Sec. 28, T2N, R1W, Vevay Twp.

Found 1/2" bar & cap #12034

Witnesses:

N&T #28414 S. side 12" Ash, East 41.55'

N&T #18998 W. side 28" Ash, North 24.50'

PK Nail N. side 15" Ash, West 5.78'

PK Nail W. side anchor post, North 1.95'

RECORDING SPACE

NW Cor., Sec. 28, T2N, R1W, Vevay Twp.

Found 1/2" iron rod

Witnesses:

N&T #18998 E. side utility pole, N17°E 117.57'

N&T #25832 W. side utility pole, S14°E 144.13'

N&T #28414 N. side 18" Elm, N88°E, 108.56'

NW corner W. leg billboard sign, S89°E 40.88'

West 1/4 Cor., Sec. 28, T2N, R1W, Vevay Twp.

Found boat spike

Witnesses:

N&T #30090 S. side utility pole, N42°E 46.25'

N&T #28414 SW side 8" Maple, S50°E 41.55'

N&T #28414 W. side 12" Crabapple, S20°E 76.93'

N&T #28414 N. side triple Cherry, N70°E 105.18'

Legal Descriptions:

Parcel A

A part of the West 1/2 of the Northwest 1/4 of Section 28, T2N, R1W, Vevay Township, Ingham County, Michigan, described as beginning at the Northwest corner of said Section 28; thence S89°56'21"E 772.50 feet along the North Section line; thence S00°08'09"E 466.75 feet; thence N89°57'57"W 772.15 feet to the West Section line; thence N00°10'45"W 467.11 feet along said West line to the point of beginning, containing 8.28 acres of land more or less and subject to any easements or rights of way of record.

Parcel B

A part of the West 1/2 of the Northwest 1/4 of Section 28, T2N, R1W, Vevay Township, Ingham County, Michigan, described as beginning at a point on the West Section line S00°10'45"E 467.11 feet from the Northwest corner of said Section 28; thence S89°57'57"E 772.15 feet; thence S00°08'09"E 233.56 feet; thence N89°57'57"W 771.97 feet to the West Section line; thence N00°10'45"W 233.56 feet along the West Section line to the point of beginning, containing 4.14 acres of land more or less and subject to any easements or rights of way of record.

Parcel C

A part of the West 1/2 of the Northwest 1/4 of Section 28, T2N, R1W, Vevay Township, Ingham County, Michigan, described as beginning at a point on the West Section line S00°10'45"E 700.67 feet from the Northwest corner of said Section 28; thence S89°57'57"E 771.97 feet; thence S00°08'09"E 233.56 feet; thence N89°57'57"W 771.79 feet to the West Section line; thence N00°10'45"W 233.56 feet along the West Section line to the point of beginning, containing 4.14 acres of land more or less and subject to any easements or rights of way of record.



LEGEND

ALL DIMENSIONS ARE IN FEET AND DECIMALS THEREOF
D= DEEDED
P= PLATTED
M= MEASURED
PROPERTY CORNER IRON
CONCRETE MONUMENT
FENCE LINE

FI= FOUND IRON
SI= SET IRON



WOLVERINE ENGINEERS & SURVEYORS, INC.
312 NORTH ST. MASON, MICHIGAN 48854
PHONE (517) 676-9200

SURVEY FOR:	Ron Eisenlohr	DATE:	5-12-03
FIELD SURVEY:	TY, TD, MB	SHEET:	2 OF 3
DRAWN BY:	MJM	JOB NO:	03-0482
SCALE:	1" = 200'		

CERTIFICATE OF SURVEY



2003-052096
Page 3 of 3
06/19/2003 09:00

RECORDING SPACE

Parcel D

A part of the West 1/2 of the Northwest 1/4 of Section 28, T2N, R1W, Vevay Township, Ingham County, Michigan, described as beginning at a point on the West Section line S00°10'45"E 934.23 feet from the Northwest corner of said Section 28; thence S89°57'57"E 771.97 feet; thence S00°08'09"E 467.10 feet; thence N89°57'57"W 771.44 feet to the West Section line; thence N00°10'45"W 467.11 feet along the West Section line to the point of beginning, containing 8.27 acres of land more or less and subject to any easements or rights of way of record.

Parcel E

A part of the West 1/2 of the Northwest 1/4 of Section 28, T2N, R1W, Vevay Township, Ingham County, Michigan, described as beginning at a point on the North Section line S89°56'21"E 772.50 feet from the Northwest corner of said Section 28; thence S89°56'21"E 525.01 feet along said North Section line to a line 25 feet west of the East line of the West 1/2 of the Northwest 1/4 of Section 28; thence S00°08'09"E 451.00 feet; thence Southeasterly 378.67 feet along the arc of a 2864.79 foot radius curve to the left whose chord bears S03°55'21"E 378.40 feet and whose central angle is 07°34'24"; thence S00°08'09"E 572.23 feet along said East line; thence N89°57'57"W 550.00 feet; thence N00°08'09"W 1400.97 feet to the point of beginning, containing 17.28 acres of land more or less and subject to any easements or rights of way of record.

The basis of bearing for this survey is based on a survey by Accolade, Inc.

I hereby certify that I have surveyed and mapped the land above platted and/or described on May 2, 2003, and that the ratio of closure on the unadjusted field observation of such survey was 1/15,000, and that all the requirements of P.A. 132, 1970 have been complied with.

Maurice H. Mahieu

Maurice H. Mahieu P.S. #28414



LEGEND

ALL DIMENSIONS ARE IN FEET AND DECIMALS THEREOF
D= DEEDED
P= PLATTED
M= MEASURED
PROPERTY CORNER IRON \cap
CONCRETE MONUMENT \circ
FENCE LINE $\times \times \times \times \times$

FI= FOUND IRON
SI= SET IRON



WOLVERINE ENGINEERS & SURVEYORS, INC.
312 NORTH ST. MASON, MICHIGAN 48854
PHONE (517) 676-9200

SURVEY FOR: Ron Eisenlohr

FIELD SURVEY: TY, TD, MB

DRAWN BY: MJM

SCALE

1" = 200'

DATE: 5-12-03

SHEET: 3 OF 3

JOB NO: 03-0482


CERTIFICATE OF SURVEY




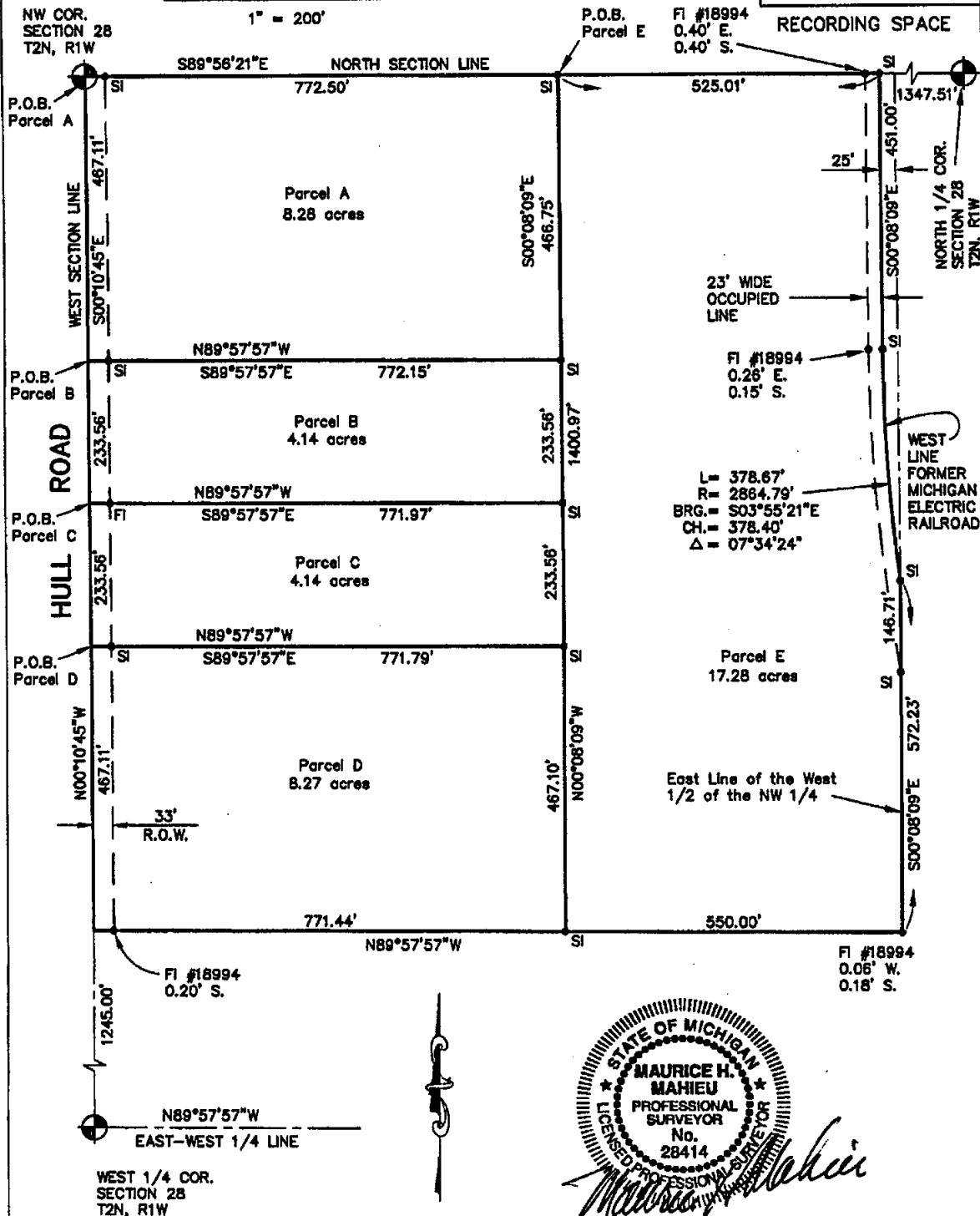
2003-052096

Page 1 of 3

06/19/2003 09:08A



1" = 200'



LEGEND

ALL DIMENSIONS ARE IN FEET AND DECIMALS THEREOF
D= DEEDED
P= PLATTED
M= MEASURED
PROPERTY CORNER IRON ●
CONCRETE MONUMENT ○
FENCE LINE —*—*—*—*

FI= FOUND IRON
SI= SET IRON



WOLVERINE ENGINEERS & SURVEYORS, INC
312 NORTH ST. MASON, MICHIGAN 48854
PHONE (517) 676-9200

SURVEY FOR:	Ron Eleenlohr
FIELD SURVEY:	TY, TD, MB
DRAWN BY:	MJM
SCALE:	1" = 200'
DATE:	5-12-03
SHEET:	1 OF 3
JOB NO.:	03-0482

CERTIFICATE OF SURVEY



2003-052096

Page: 1 of 3

05/19/2003 09:08A

North 1/4 Cor., Sec. 28, T2N, R1W, Vevay Twp.
Found 1/2" bar & cap #12034

Witnesses:

N&T #28414 S. side 12" Ash, East 41.55'
N&T #18998 W. side 28" Ash, North 24.50'
PK Nail N. side 15" Ash, West 5.78'
PK Nail W. side anchor post, North 1.95'

RECORDING SPACE

NW Cor., Sec. 28, T2N, R1W, Vevay Twp.
Found 1/2" iron rod

Witnesses:

N&T #18998 E. side utility pole, N17°E 117.57'
N&T #25832 W. side utility pole, S14°E 144.13'
N&T #28414 N. side 18" Elm, N88°E, 108.56'
NW corner W. leg billboard sign, S89°E 40.88'

West 1/4 Cor., Sec. 28, T2N, R1W, Vevay Twp.
Found boat spike

Witnesses:

N&T #30090 S. side utility pole, N42°E 46.25'
N&T #28414 SW side 8" Maple, S50°E 41.55'
N&T #28414 W. side 12" Crabapple, S20°E 76.93'
N&T #28414 N. side triple Cherry, N70°E 105.18'

Legal Descriptions:

Parcel A


A part of the West 1/2 of the Northwest 1/4 of Section 28, T2N, R1W, Vevay Township, Ingham County, Michigan, described as beginning at the Northwest corner of said Section 28; thence S89°56'21"E 772.50 feet along the North Section line; thence S00°08'09"E 466.75 feet; thence N89°57'57"W 772.15 feet to the West Section line; thence N00°10'45"W 467.11 feet along said West line to the point of beginning, containing 8.28 acres of land more or less and subject to any easements or rights of way of record.

Parcel B

A part of the West 1/2 of the Northwest 1/4 of Section 28, T2N, R1W, Vevay Township, Ingham County, Michigan, described as beginning at a point on the West Section line S00°10'45"E 467.11 feet from the Northwest corner of said Section 28; thence S89°57'57"E 772.15 feet; thence S00°08'09"E 233.56 feet; thence N89°57'57"W 771.97 feet to the West Section line; thence N00°10'45"W 233.56 feet along the West Section line to the point of beginning, containing 4.14 acres of land more or less and subject to any easements or rights of way of record.

Parcel C

A part of the West 1/2 of the Northwest 1/4 of Section 28, T2N, R1W, Vevay Township, Ingham County, Michigan, described as beginning at a point on the West Section line S00°10'45"E 700.67 feet from the Northwest corner of said Section 28; thence S89°57'57"E 771.97 feet; thence S00°08'09"E 233.56 feet; thence N89°57'57"W 771.79 feet to the West Section line; thence N00°10'45"W 233.56 feet along the West Section line to the point of beginning, containing 4.14 acres of land more or less and subject to any easements or rights of way of record.



LEGEND

ALL DIMENSIONS ARE IN FEET AND DECIMALS THEREOF
D= DEEDED
P= PLATTED
M= MEASURED
PROPERTY CORNER IRON •
CONCRETE MONUMENT ○
FENCE LINE —*—*—*—*

FI= FOUND IRON
SI= SET IRON



WOLVERINE ENGINEERS & SURVEYORS, INC.
312 NORTH ST. MASON, MICHIGAN 48854
PHONE (517) 676-9200

SURVEY FOR: Ron Eisenlohr	
FIELD SURVEY: TY, TD, MB	DATE: 5-12-03
DRAWN BY: MJM	SHEET: 2 OF 3
SCALE: 1" = 200'	JOB NO.: 03-0482

RE: 995225.DWG

DRAWING: 030482S.DWG

CERTIFICATE OF SURVEY



2003-052096
Page: 1 of 1
06/19/2003 09:08A

RECORDING SPACE

Parcel D

A part of the West 1/2 of the Northwest 1/4 of Section 28, T2N, R1W, Vevay Township, Ingham County, Michigan, described as beginning at a point on the West Section line S00°10'45"E 934.23 feet from the Northwest corner of said Section 28; thence S89°57'57"E 771.97 feet; thence S00°08'09"E 467.10 feet; thence N89°57'57"W 771.44 feet to the West Section line; thence N00°10'45"W 467.11 feet along the West Section line to the point of beginning, containing 8.27 acres of land more or less and subject to any easements or rights of way of record.

Parcel E

A part of the West 1/2 of the Northwest 1/4 of Section 28, T2N, R1W, Vevay Township, Ingham County, Michigan, described as beginning at a point on the North Section line S89°56'21"E 772.50 feet from the Northwest corner of said Section 28; thence S89°56'21"E 525.01 feet along said North Section line to a line 25 feet west of the East line of the West 1/2 of the Northwest 1/4 of Section 28; thence S00°08'09"E 451.00 feet; thence Southeasterly 378.67 feet along the arc of a 2864.79 foot radius curve to the left whose chord bears S03°55'21"E 378.40 feet and whose central angle is 07°34'24"; thence S00°08'09"E 572.23 feet along said East line; thence N89°57'57"W 550.00 feet; thence N00°08'09"W 1400.97 feet to the point of beginning, containing 17.28 acres of land more or less and subject to any easements or rights of way of record.

The basis of bearing for this survey is based on a survey by Accolade, Inc.

I hereby certify that I have surveyed and mapped the land above platted and/or described on May 2, 2003, and that the ratio of closure on the unadjusted field observation of such survey was 1/15,000, and that all the requirements of P.A. 132, 1970 have been complied with.

Maurice H. Mahieu

Maurice H. Mahieu P.S. #28414



LEGEND

ALL DIMENSIONS ARE IN FEET AND DECIMALS THEREOF
D= DEEDED
P= PLATTED
M= MEASURED
PROPERTY CORNER IRON ●
CONCRETE MONUMENT ○
FENCE LINE —*—*—*—*

FI= FOUND IRON
SI= SET IRON



WOLVERINE ENGINEERS & SURVEYORS, INC
312 NORTH ST. MASON, MICHIGAN 48854
PHONE (517) 876-9200

SURVEY FOR:	Ron Eisenlohr		
FIELD SURVEY:	TY, TD, MB	DATE:	5-12-03
DRAWN BY:	MJM	SHEET:	3 OF 3
SCALE:	1" = 200'	JOB NO.:	03-0482

RE: 005225.DWG

DRAWING: 0304825.DWG

CERTIFICATE OF SURVEY

FOR: Frances Feters
3166 West Barnes Road
Mason, MI 48854

Paula Johnson
INGHAM COUNTY
REGISTER OF DEEDS

RECORDED

L-8 P-1150

SURV 17.00

2003-052164



2003-052164

Page: 1 of 2


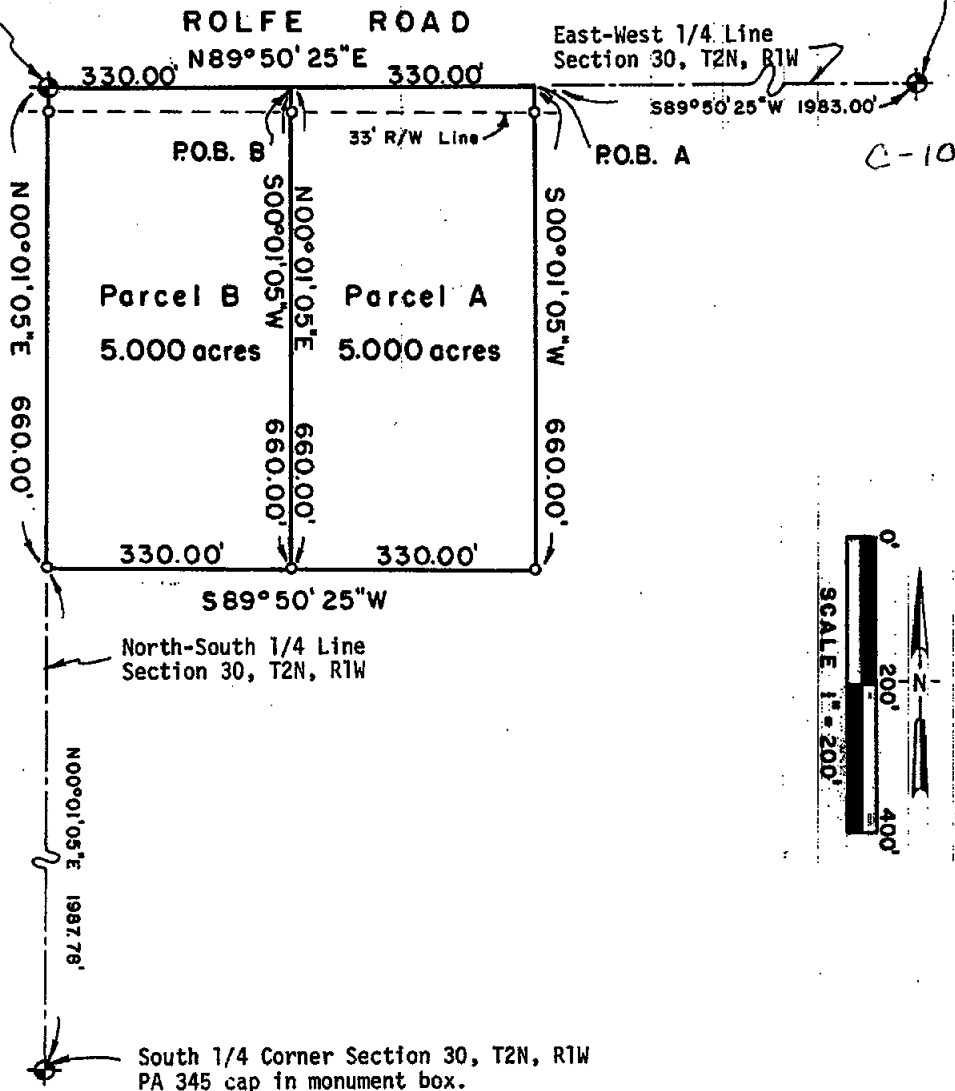
05/19/2003 10:10A

LEGEND:

1. All dimensions are in feet and decimals thereof.
2. 1/2" bar and I.D. cap have been placed at all points marked "O".
3. Existing survey markers were found at points marked "●".
4. indicates government corner.
5. indicates not to scale.
6. indicates described property line.
7. All bearings are noted in degrees (°) minutes (') and seconds (") and are referenced to the South Line of the Southeast 1/4 of Section 30 as shown on a Survey as recorded in Liber 5, Page 890 and 891 of Ingham County Survey Records.

Center of Section 30,
T2N, R1W
1/2" bar

East 1/4 Corner Section 30,
T2N, R1W. 1/2" pipe



POLARIS
SURVEYING CO.

3081 Holt Road
Mason, Michigan 48854
517/676-3630

fld. survey	RL	Apr 03	Sec. 30, T 2N, R 1W
drawn	RL	Apr 03	Co. Ingham
sheet 1 of 2	Drawing number A-4511		



2003-152164
Page: 2 of 2
06/19/2003 10:10A

CERTIFICATE OF SURVEY

SURVEYED DESCRIPTION OF PARCELS:

Parcel A: A parcel of land located in the West 1/2 of the Southeast 1/4 of Section 30, Town 2 North, Range 1 West, Vevay Township, Ingham County, Michigan, the surveyed boundary of said parcel being described as Commencing at the East 1/4 Corner of said Section 30; thence South 89°50'25" West along the East-West 1/4 line of said Section 30 a distance of 1983.00 feet to the point of beginning of this description; thence South 00°01'05" West parallel with the North-South 1/4 line of said Section 30 a distance of 660.00 feet; thence South 89°50'25" West parallel with the East-West 1/4 line of said Section 30 a distance of 330.00 feet; thence North 00°01'05" East parallel with the North-South 1/4 line of said Section 30 a distance of 660.00 feet to a point on the East-West 1/4 line of said Section 30; thence North 89°50'25" East along the East-West 1/4 line of said Section 30 a distance of 330.00 feet to the point of beginning; said parcel containing 5.000 acres; said parcel subject to the rights of the public across Rolfe Road; said parcel subject to all other easements and restrictions of record.

Parcel B: A parcel of land located in the West 1/2 of the Southeast 1/4 of Section 30, Town 2 North, Range 1 West, Vevay Township, Ingham County, Michigan, the surveyed boundary of said parcel being described as Commencing at the East 1/4 Corner of said Section 30; thence South 89°50'25" West along the East-West 1/4 line of said Section 30 a distance of 2313.00 feet to the point of beginning of this description; thence South 00°01'05" West parallel with the North-South 1/4 line of said Section 30 a distance of 660.00 feet; thence South 89°50'25" West parallel with the East-West 1/4 line of said Section 30 a distance of 330.00 feet to a point on the North-South 1/4 line of said Section 30; thence North 00°01'05" East along the North-South 1/4 line of said Section 30 a distance of 660.00 feet to the Center 1/4 Corner of said Section 30; thence North 89°50'25" East along the East-West 1/4 line of said Section 30 a distance of 330.00 feet to the point of beginning; said parcel containing 5.000 acres; said parcel subject to the rights of the public across Rolfe Road; said parcel subject to all other easements and restrictions of record.

WITNESSES TO GOVERNMENT CORNERS:

South 1/4 corner Section 30, T2N, R1W.

PA 345 cap in monument box. Liber 10, Page 257.

Nail and Tag #18994 in NE side 8" maple mag. az. 135°, 88.86'

KEBS nail and tag Northwest side 24" maple mag. az. 265°, 97.97'

Northwest corner stone foundation mag. az. 205°, 96.23'

Nail and tag #18998 North side u. pole mag. az. 265°, 103.42'

Center of Section 30, T2N, R1W. 1/2" bar in asphalt. Liber 7, Page 87.

KEBS nail and tag West side u. pole mag. az. 235°, 36.40'

Northeast corner frame garage mag. az. 234°, 105.42'

Nail and tag #18998 South side 20" walnut mag. az. 78°, 90.40'

Nail and tag #18998 Northwest side 12" walnut mag. az. 248°, 71.10'

East 1/4 Corner Section 30, T2N, R1W. 1/2" pipe in asphalt.

Liber 7, Page 91.

Nail and tag #11370 North side u. pole mag. az. 231°, 40.41'

Nail and tag #11370 North side u. pole mag. az. 123°, 61.53'

Nail and tag #11370 South side post mag. az. 73°, 54.58'

Northwest corner brick house mag. az. 130°, 142.58'

CERTIFICATE OF SURVEY:

I hereby state to the parties named hereon that I have surveyed two parcels of land out of a tract of land previously described as:


The West 1/2 of the Southeast 1/4 of Section 30, Town 2 North, Range 1 West, Vevay Township, Ingham County, Michigan

and that I have set permanent markers to all corners of said parcels and that the more particular surveyed descriptions of said parcels are as indicated hereon.

This survey complies with the requirements of P.A. 113 of the Michigan Surveys Enabling Act of 1966, as amended. This survey was performed with an error of closure of 1 in 40,000 based upon unadjusted field datum.

Ronnie M. Lester 4/14/2003

Ronnie M. Lester, Professional Surveyor #18998



POLARIS
SURVEYING CO.
3081 Holt Road
Mason, Michigan 48854
517/678-3630

fld. survey	RL	Apr 03	Sec. 30, T 2N, R 1W
drawn	RL	Apr 03	Co. Ingham
sheet 2 of 2		Drawing number	A-4511

CERTIFICATE OF SURVEY

FOR: Robert C. Cole
 Laura J. Rakowski-Cole
 2737 W. Barnes Road
 Mason, MI 48854

Paula Johnson
 INGHAM COUNTY
 REGISTER OF DEEDS

L-8 P-1171
 SURV 17.00
 RECORDED

2003-066860

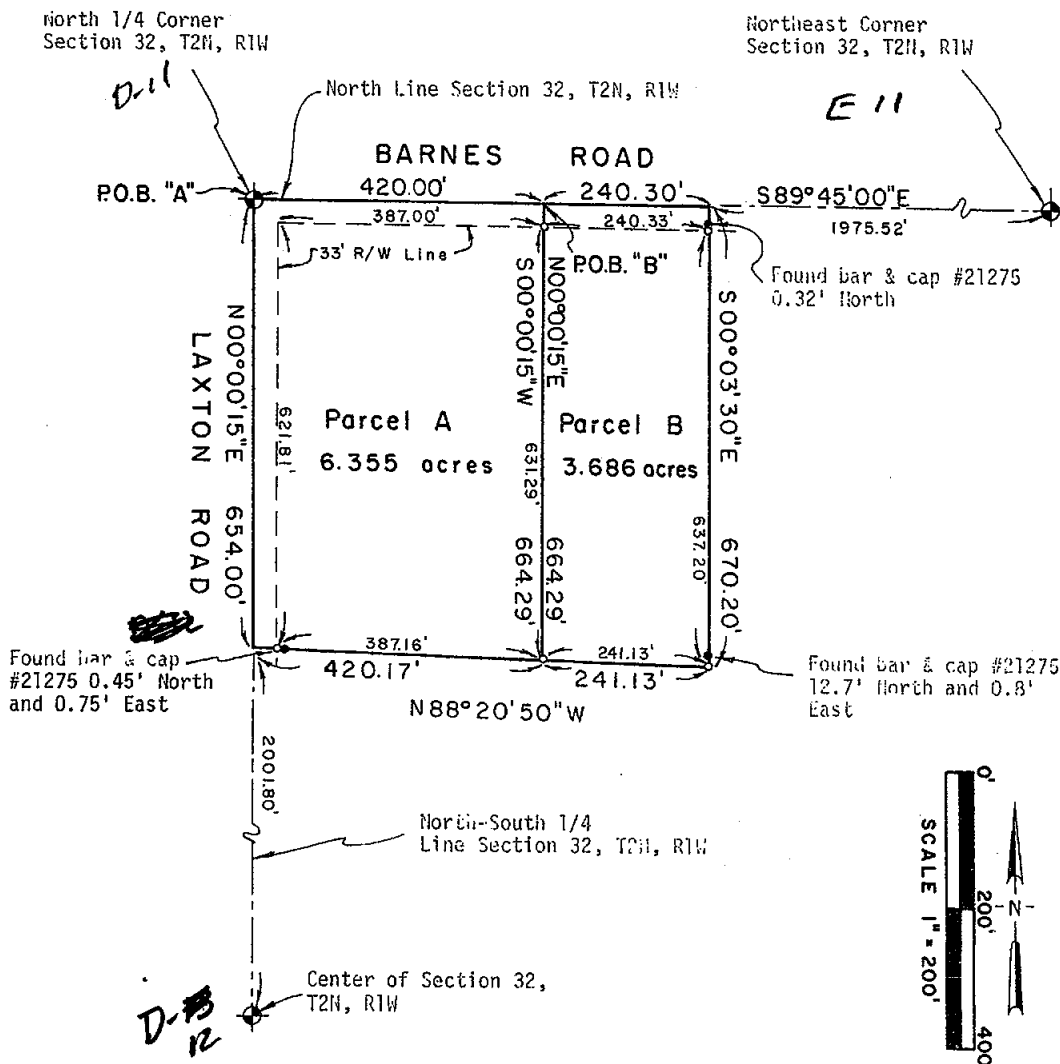


2003-066860

Page: 1 of 2
 07/29/2003 09:01A

LEGEND:

1. All dimensions are in feet and decimals thereof.
2. 1/2" bar and I.D. cap have been placed at all points marked "o".
3. Existing survey markers were found at points marked "•".
4. indicates government corner.
5. indicates not to scale.
6. indicates described property line.
7. All bearings are noted in degrees (°) minutes (') and seconds (") and are referenced to the North line of the Northeast 1/4 of Section 32 which is referenced by deed to bear South 89°45'00" East.



POLARIS
 SURVEYING CO.

3081 Holt Road
 Mason, Michigan 48854
 517/676-3630

fld. survey	RL	Jun 03	Sec. 32, T 2N, R 1W
drawn	RL	Jun 03	Co. Ingham
sheet 1 of 2	Drawing number A-4524		

CERTIFICATE OF SURVEY

SURVEYED DESCRIPTIONS OF PARCELS:

Parcel A: A parcel of land located in the Northeast 1/4 of Section 32, Town 2 North, Range 1 West, Vevay Township, Ingham County, Michigan, the surveyed boundary being described as: Beginning at the North 1/4 corner of said Section 32; thence South 89°45'00" East along the North line of said Section 32 a distance of 420.00 feet; thence South 00°00'15" West parallel with the North-South 1/4 line of said Section 32 a distance of 664.29 feet; thence North 88°20'50" West a distance of 420.17 feet to a point on the North-South 1/4 line of said Section 32; thence North 00°00'15" East along the North-South 1/4 line of said Section 32 a distance of 654.00 feet to the point of beginning; said parcel containing 6.355 acres, said parcel subject to the rights of the public across Laxton and Barnes Roads, said parcel subject to all other easements and restrictions of record.

Parcel B: A parcel of land located in the Northeast 1/4 of Section 32, Town 2 North, Range 1 West, Vevay Township, Ingham County, Michigan, the surveyed boundary being described as: Commencing at the North 1/4 corner of said Section 32; thence South 89°45'00" East along the North line of said Section 32 a distance of 420.00 feet to the point of beginning of this description; thence continuing South 89°45'00" East along the North line of said Section 32 a distance of 240.30 feet; thence South 00°03'30" East a distance of 670.20 feet; thence North 88°20'50" West a distance of 241.13 feet; thence North 00°00'15" East parallel with the North-South 1/4 line of said Section 32 a distance of 664.29 feet to the point of beginning; said parcel containing 3.686 acres, said parcel subject to the rights of the public across Barnes Road, said parcel subject to all other easements and restrictions of record.

WITNESSES TO GOVERNMENT CORNERS:

North 1/4 Corner Section 32, T2N, R1W. 3/4" bar in monument box. Liber 7, Page 98.

Found P.K. nail in South side u. pole mag. az. 315°, 75.30'

Found nail and tag #28414 South side u. pole mag. az. 62°, 72.60'

Found KEBS nail and tag Southwest side 18" apple mag. az. 295°, 79.86'

Found nail and tag #28409 East side 18" walnut mag. az. 358°, 157.09'

Center of Section 32, T2N, R1W. Monument and cap #18998. Liber 6, Page 181 Ingham County Temp. point mag. az. 200°, 3.25'

Found nail and tag #18998 South side u. pole mag. az. 252°, 31.20'

Found KEBS nail and tag West side multi-elm mag. az. 175°, 114.25'

Found KEBS nail and tag West side 12" oak mag. az. 17°, 115.88'

Northeast Corner Section 32, T2N, R1W. Bar in monument box. Liber 9, Page 326. Witnesses of record.

East end of bridge deck at centerline Barnes Road, West, 39.20'

P.K. nail and tag #39096 top of wood post N30°E, 26.93'

Nail and tag #25832 top wood post S20°E 23.41'

Top center of Nly bolt holding iron rail to concrete rail N70°W, 42.68'

CERTIFICATE OF SURVEY

I hereby state to the parties named hereon that I have surveyed two parcels of land out of a tract of land previously described as:


A part of the Northeast 1/4 of Section 32, T2N, R1W, Vevay Township, Ingham County, Michigan, described as: Commencing at the North 1/4 corner of said Section 32; thence South 89°45' East along the North line of said Section 32, 660.3 feet; thence South 0°03'30" East, 670.20 feet; thence North 88°20'50" West, 661.22 feet to the North-South 1/4 line of said Section 32; thence North along said North-South 1/4 line, 654 feet to the point of beginning.

and that I have set permanent markers to all corners of said parcels and that the more particular surveyed description of said parcels are as indicated hereon.

This survey complies with the requirements of P.A. 132 of 1970 as amended. This survey was performed with an error of closure not greater than a ratio of 1 in 40,000 based upon unadjusted field datum.

Ronnie M. Lester 6/23/2003

Ronnie M. Lester, Professional Surveyor #18998



POLARIS
SURVEYING CO.

3081 Holt Road
Mason, Michigan 48854
517/676-3630

fld. survey	PL	Jun 03	Sec. 32, T 2N, R 1W
drawn	RL	Jun 03	Co. Ingham
sheet 2 of 2	Drawing number A-4524		

CERTIFICATE OF SURVEY

Paula Johnson
INGHAM COUNTY
REGISTER OF DEEDS

RECORDED

L-8 P-1202

SURV 14.00

2003-080716

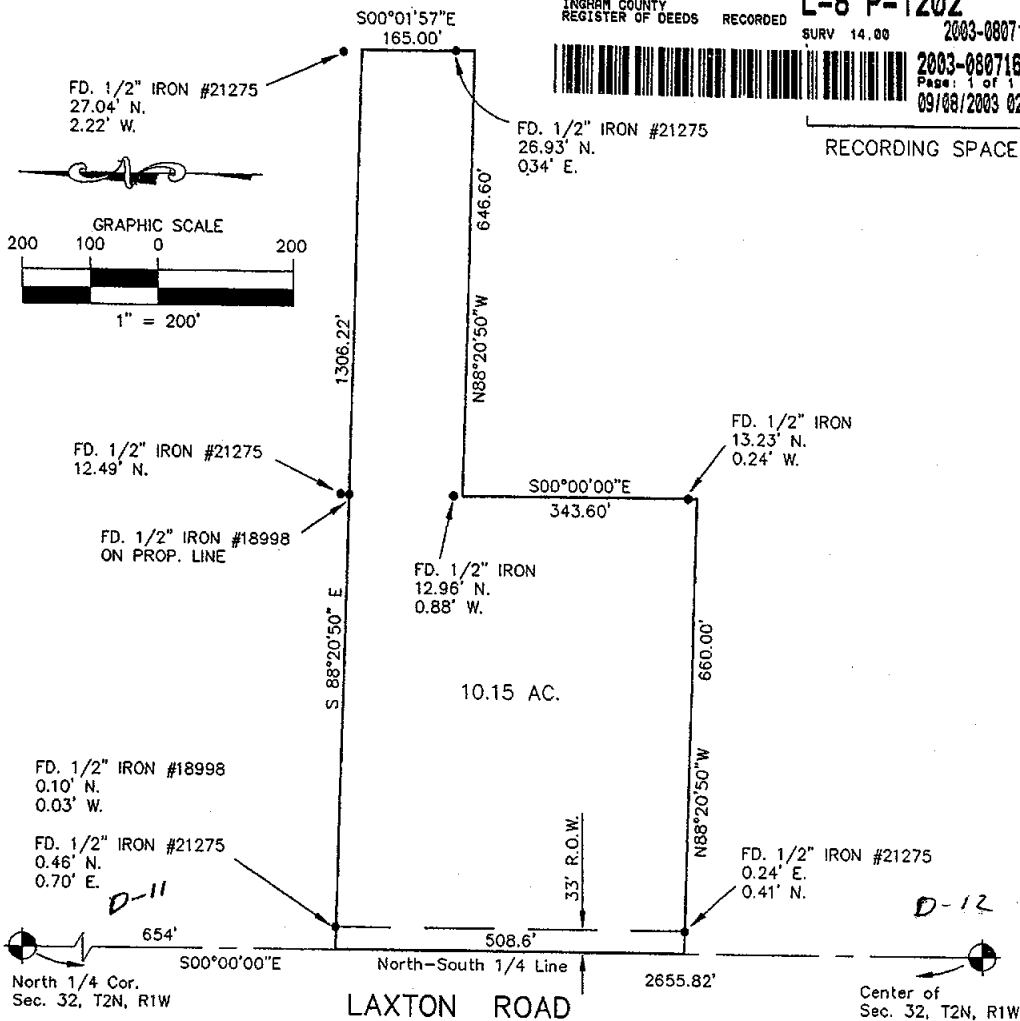
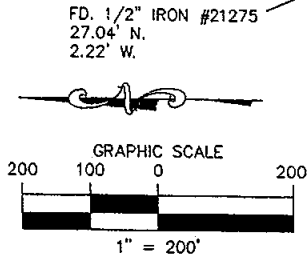


2003-080716

Page: 1 of 1

09/08/2003 02:19P

RECORDING SPACE



Legal Description as provided this office:
A part of the NE 1/4 of Section 32, T2N, R1W, Vevay Township, Ingham County, Michigan, described as: Commencing at the North 1/4 corner of said Section; thence South along the N-S 1/4 line of said Section 32, 654 feet to the point of beginning; thence S88°20'50\"/>

The basis of bearing for this survey is based on assuming S00°00'00\"/>

I hereby certify that I have surveyed and mapped the land above platted and described on June 30, 2003, and that the ratio of closure on the unadjusted field observation of such survey was 1/15,000, and that the requirements P.A. 132, 1970 have been complied with.

Maurice H. Mahieu
Maurice H. Mahieu P.S. #28414



LEGEND

ALL DIMENSIONS ARE IN FEET AND DECIMALS THEREOF
D= DEEDED
P= PLATTED
M= MEASURED
PROPERTY CORNER IRON •
CONCRETE MONUMENT ○
FENCE LINE - - - - -



WOLVERINE ENGINEERS & SURVEYORS, INC.
312 NORTH ST. MASON, MICHIGAN 48854
PHONE (517) 676-9200 FAX (517) 676-9396

SURVEY FOR: JEFF DONALDSON

FIELD SURVEY: TS, KS, DF

DATE: 7-3-03

DRAWN BY: MJM

SHEET: 1 OF 1

SCALE: 1" = 200'

JOB NO.: 03-0515

RP-XXXX (DWG)

DRAWING: 030515C.DWG